FOR EARTHWORK DEVELOPMENT ONLY

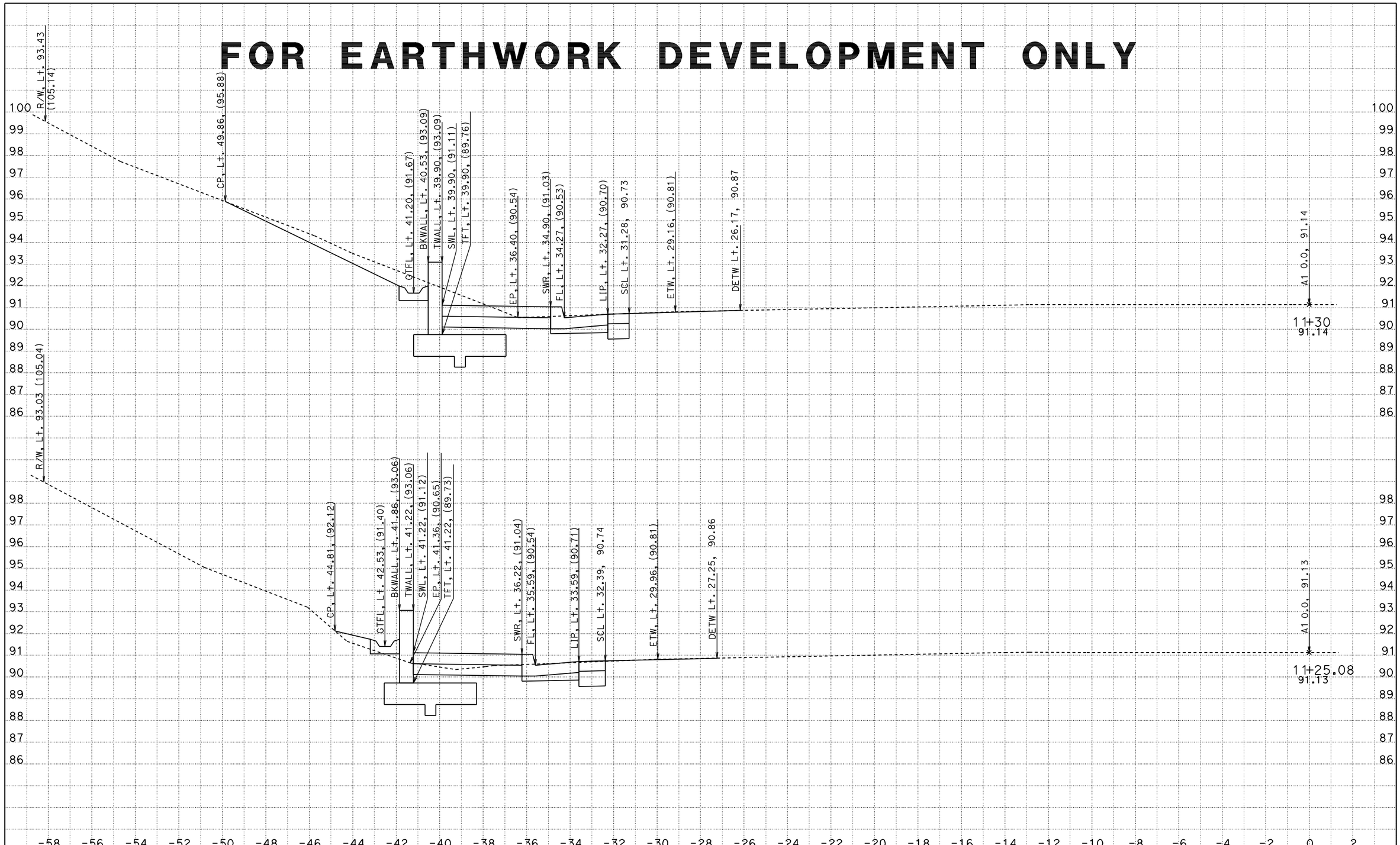

DATE: 6/22/2012
File: D:\wang\0A2300\afinisho.ear

CONTRACT: 0A2304
DIST/CO/RTE/PM: 01/MEN/20/PM 0.0-0.2
PROJECT ID: CAiCE

SCALE: 1" = 2' Horiz.
1" = 2' Vert.

All Dimensions are US Survey Feet

A1
CROSS SECTIONS
SHEET 1 OF 47

FOR EARTHWORK DEVELOPMENT ONLY

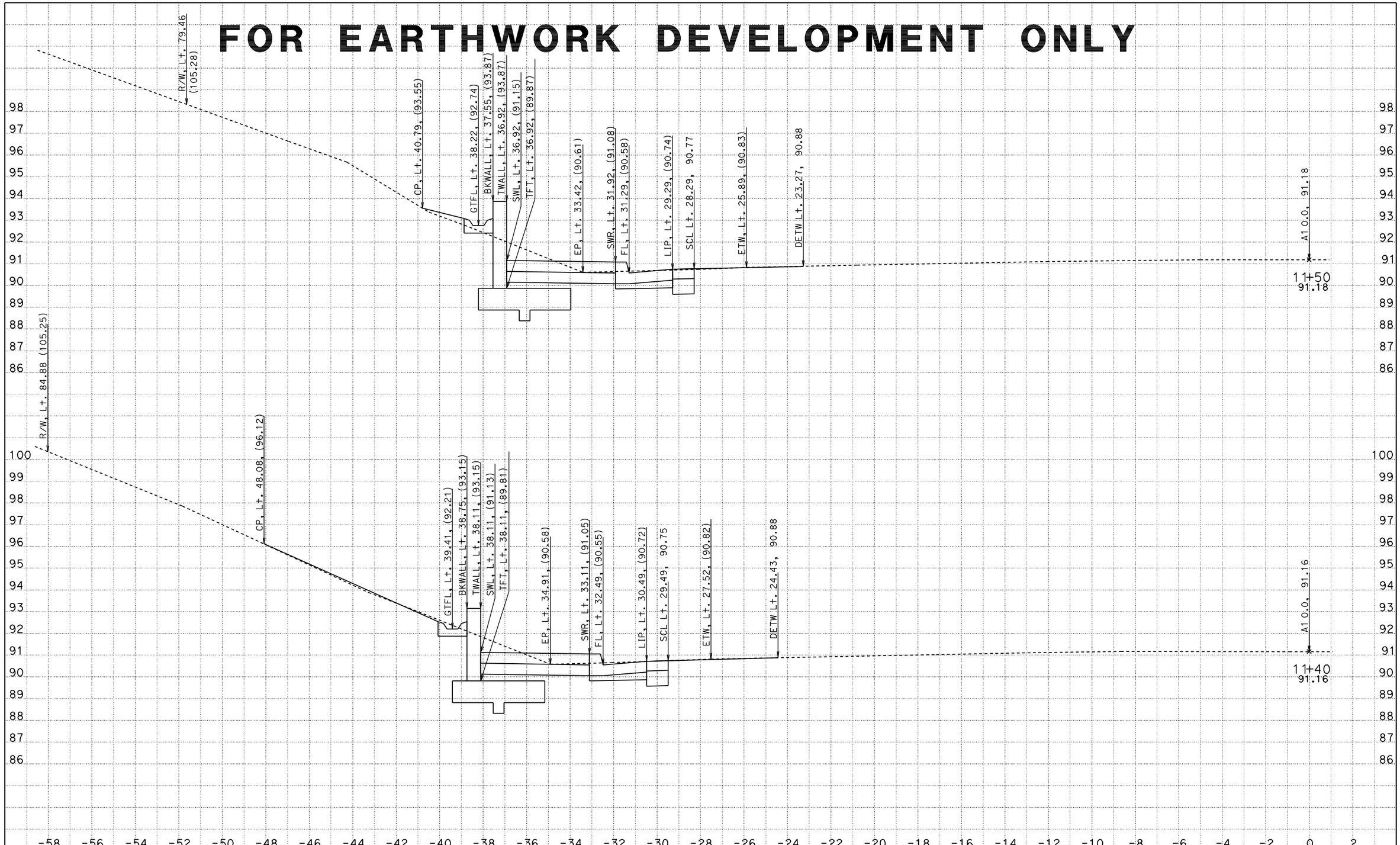

DATE: 6/22/2012
File: D:\wang\0A2300\afinisho.ear

CONTRACT: 0A2304
DIST/CO/RTE/PM: 01/MEN/20/PM 0.0-0.2
PROJECT ID: CAiCE

SCALE: 1" = 2' Horiz.
1" = 2' Vert.

All Dimensions are US Survey Feet

A1
CROSS SECTIONS
SHEET 2 OF 47

FOR EARTHWORK DEVELOPMENT ONLY

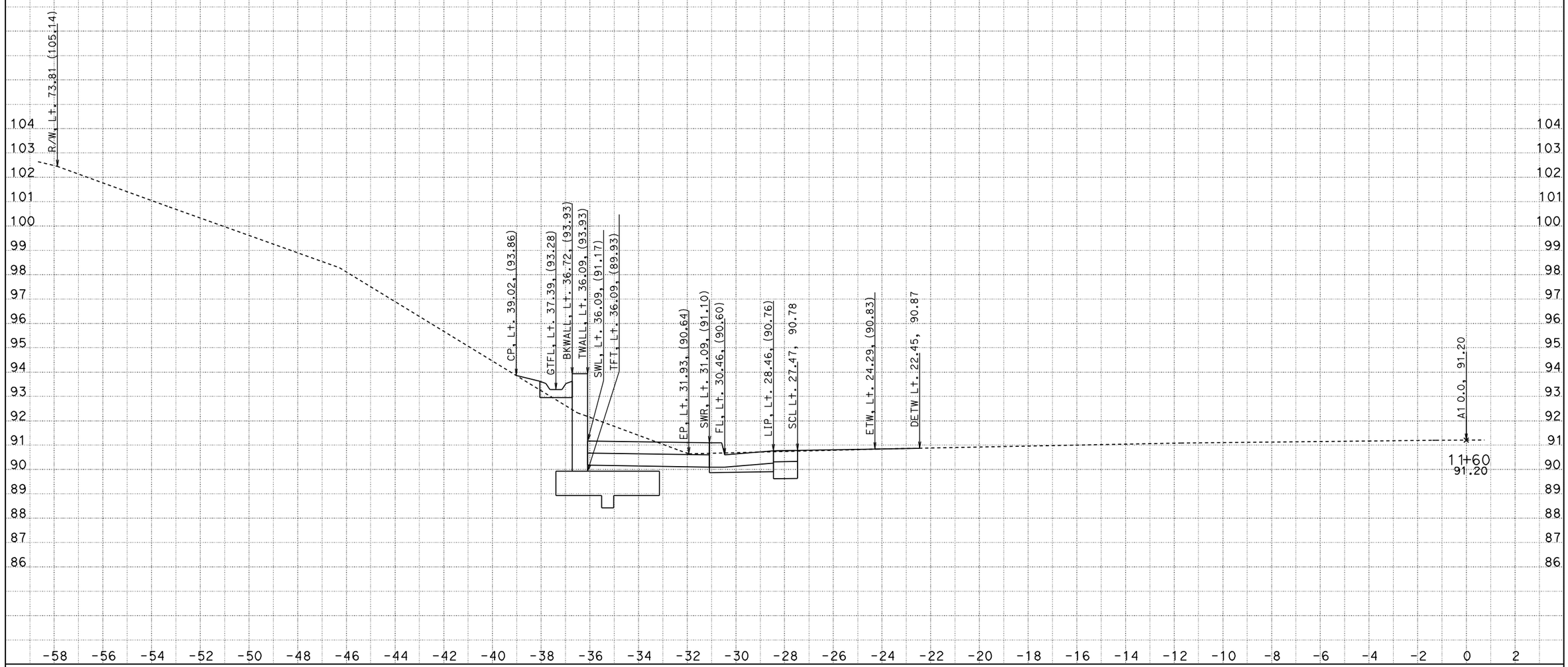

DATE: 6/22/2012
File: D:\wang\0A2300\afinisho.ear

CONTRACT: 0A2304
DIST/CO/RTE/PM: 01/MEN/20/PM 0.0-0.2
PROJECT ID: CAiCE

SCALE: 1" = 2' Horiz.
1" = 2' Vert.

All Dimensions are US Survey Feet

A1
CROSS SECTIONS
SHEET 3 OF 47

FOR EARTHWORK DEVELOPMENT ONLY

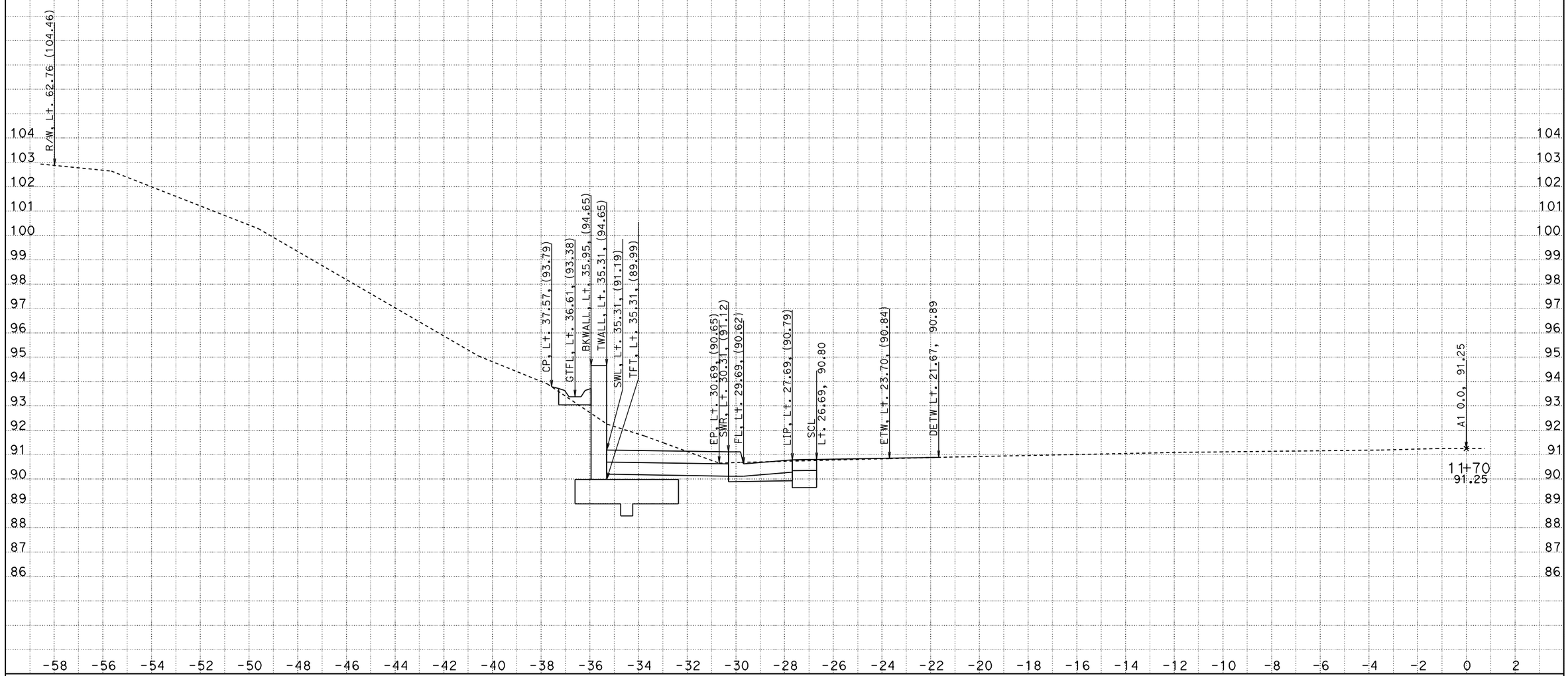

DATE: 6/22/2012
File: D:\wang\0A2300\afinisho.ear

CONTRACT: 0A2304
DIST/CO/RTE/PM: 01/MEN/20/PM 0.0-0.2
PROJECT ID: CAiCE

SCALE: 1" = 2' Horiz.
1" = 2' Vert.

All Dimensions are US Survey Feet

A1
CROSS SECTIONS
SHEET 4 OF 47

FOR EARTHWORK DEVELOPMENT ONLY

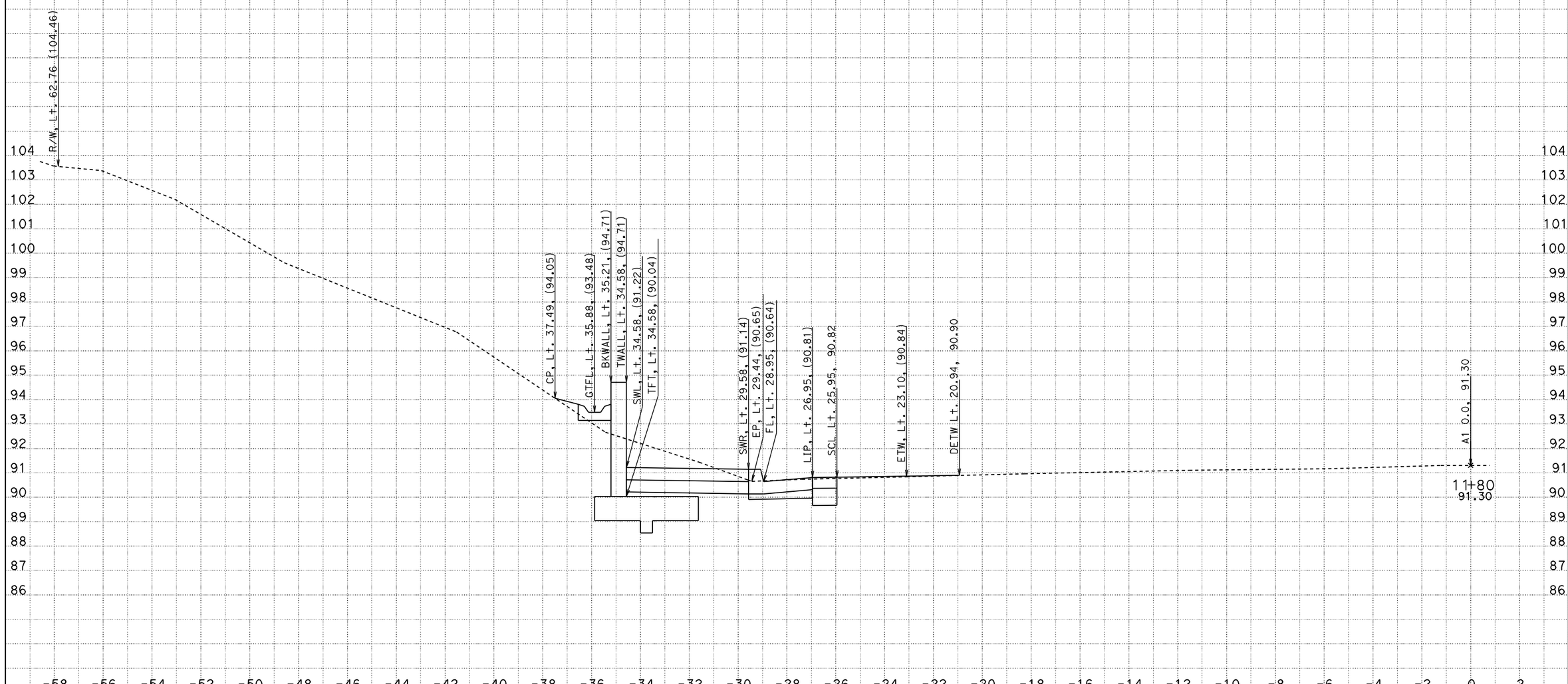

DATE: 6/22/2012
File: D:\wang\0A2300\afinisho.ear

CONTRACT: 0A2304
DIST/CO/RTE/PM: 01/MEN/20/PM 0.0-0.2
PROJECT ID: CAiCE

SCALE: 1" = 2' Horiz.
1" = 2' Vert.

All Dimensions are US Survey Feet

A1
CROSS SECTIONS
SHEET 5 OF 47

FOR EARTHWORK DEVELOPMENT ONLY

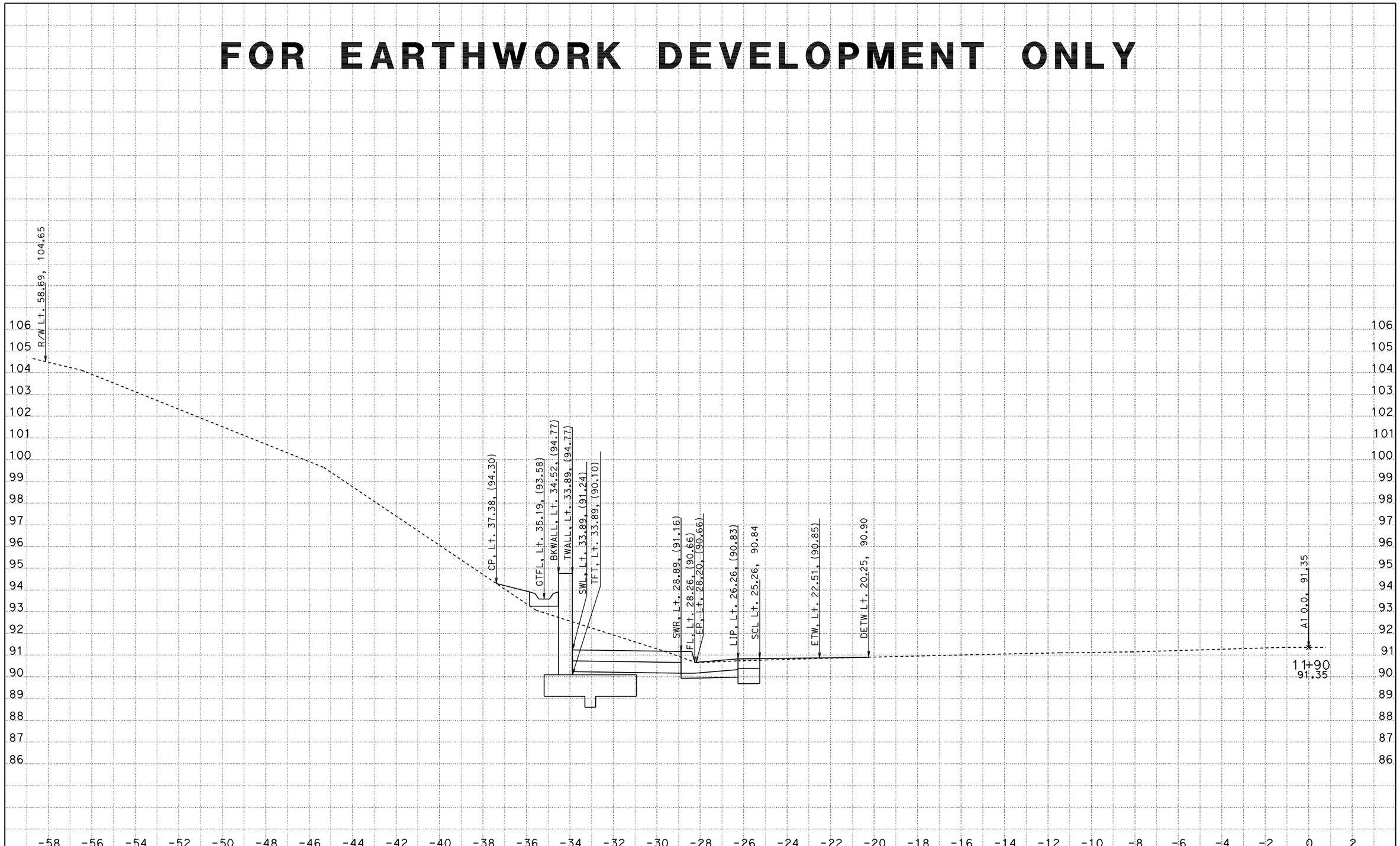

DATE: 6/22/2012
File: D:\wang\0A2300\afinisho.ear

CONTRACT: 0A2304
DIST/CO/RTE/PM: 01/MEN/20/PM 0.0-0.2
PROJECT ID: CAiCE

SCALE: 1" = 2' Horiz.
1" = 2' Vert.

All Dimensions are US Survey Feet

A1
CROSS SECTIONS
SHEET 6 OF 47

FOR EARTHWORK DEVELOPMENT ONLY

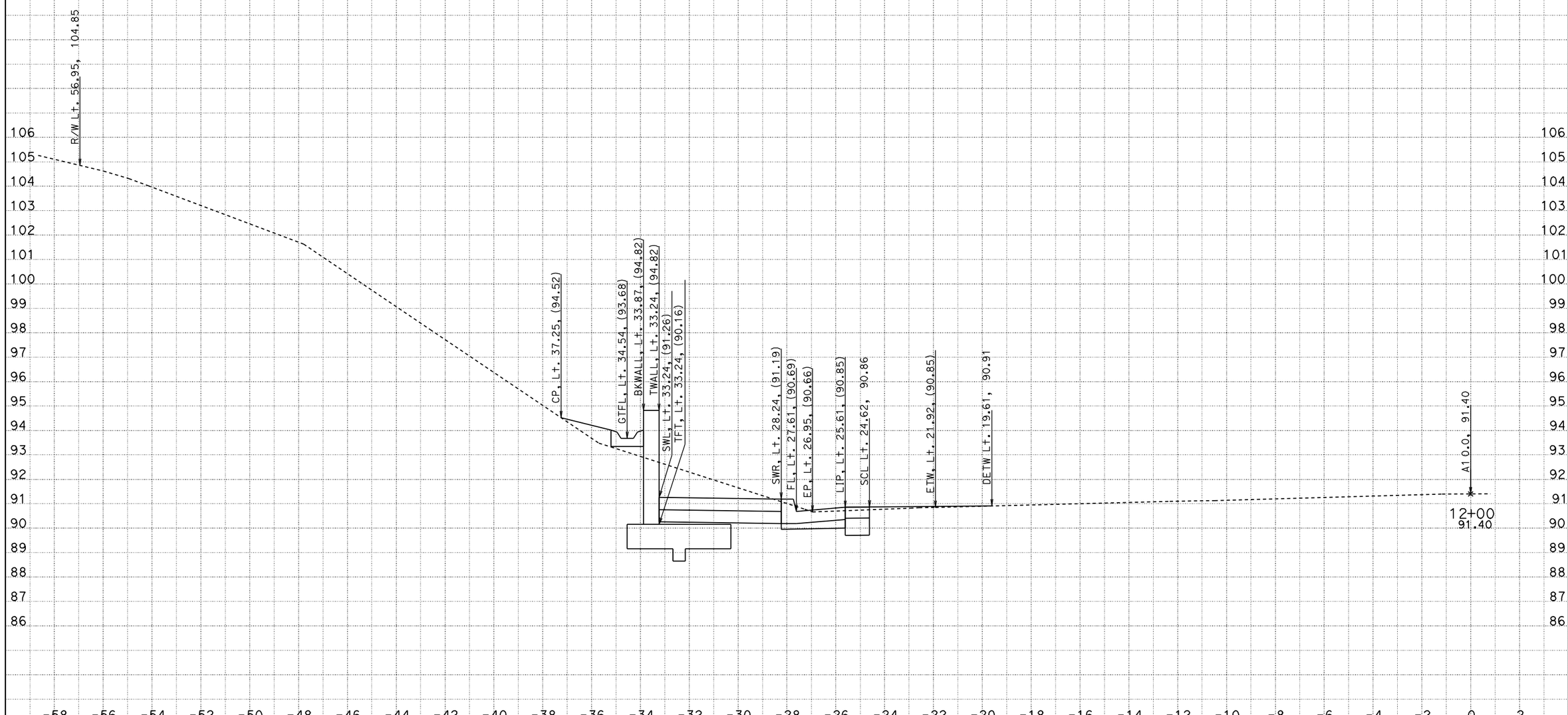

DATE: 6/22/2012
File: D:\wang\0A2300\afinisho.ear

CONTRACT: 0A2304
DIST/CO/RTE/PM: 01/MEN/20/PM 0.0-0.2
PROJECT ID: CAiCE

SCALE: 1" = 2' Horiz.
1" = 2' Vert.

All Dimensions are US Survey Feet

A1
CROSS SECTIONS
SHEET 7 OF 47

FOR EARTHWORK DEVELOPMENT ONLY

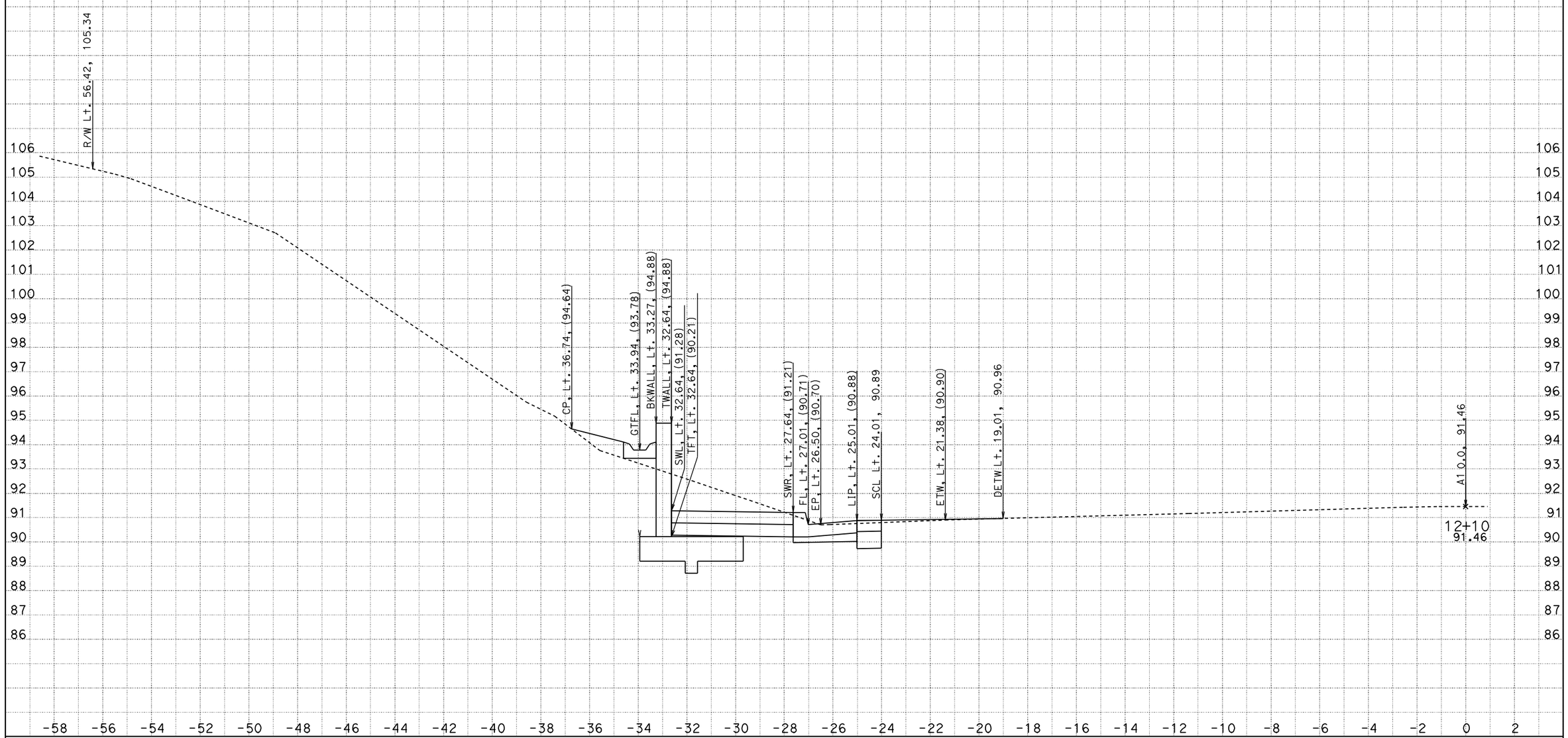

DATE: 6/22/2012
File: D:\wang\0A2300\afinisho.ear

CONTRACT: 0A2304
DIST/CO/RTE/PM: 01/MEN/20/PM 0.0-0.2
PROJECT ID: CAiCE

SCALE: 1" = 2' Horiz.
1" = 2' Vert.

All Dimensions are US Survey Feet

A1
CROSS SECTIONS
SHEET 8 OF 47

FOR EARTHWORK DEVELOPMENT ONLY

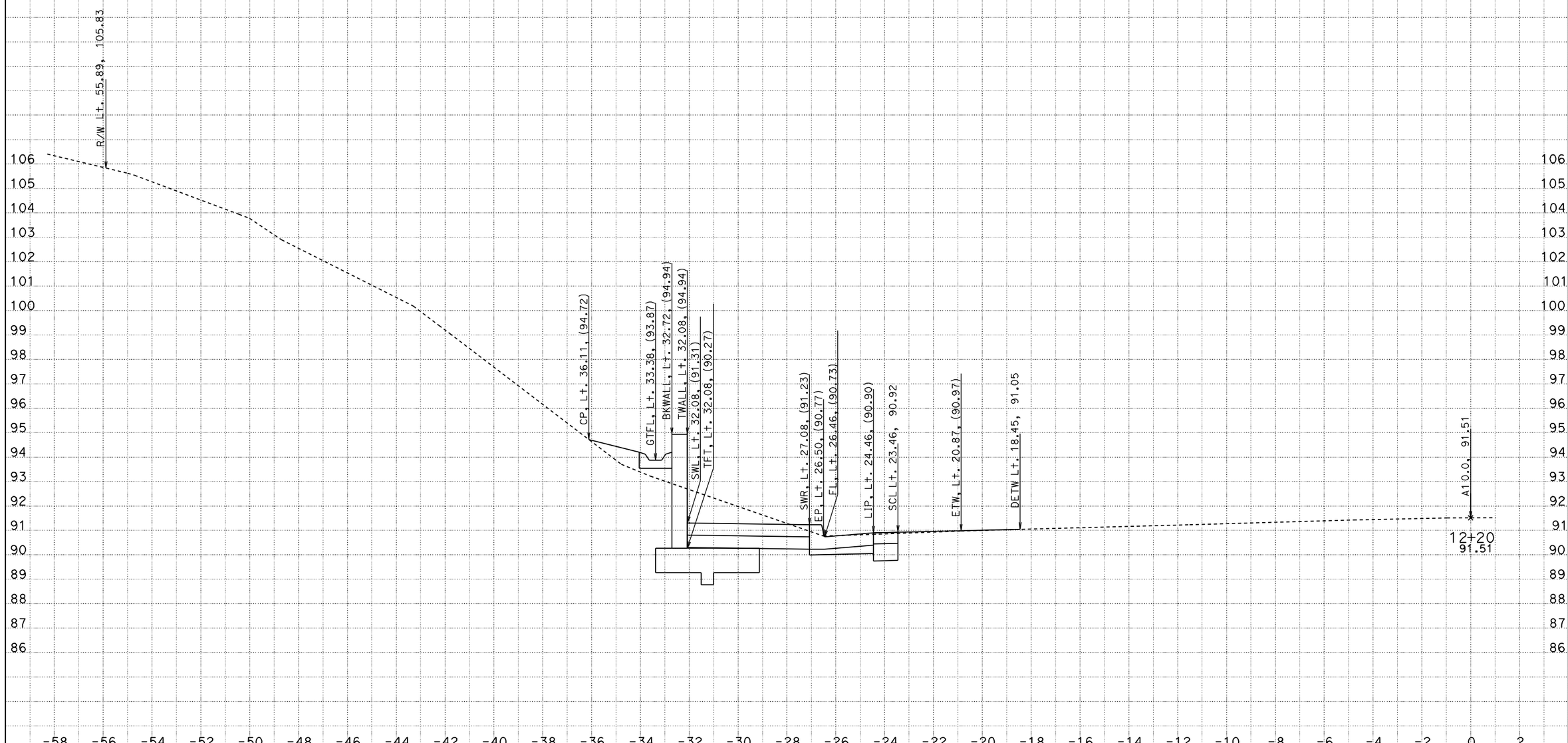

DATE: 6/22/2012
File: D:\wang\0A2300\afinisho.ear

CONTRACT: 0A2304
DIST/CO/RTE/PM: 01/MEN/20/PM 0.0-0.2
PROJECT ID: CAiCE

SCALE: 1" = 2' Horiz.
1" = 2' Vert.

All Dimensions are US Survey Feet

A1
CROSS SECTIONS
SHEET 9 OF 47

FOR EARTHWORK DEVELOPMENT ONLY

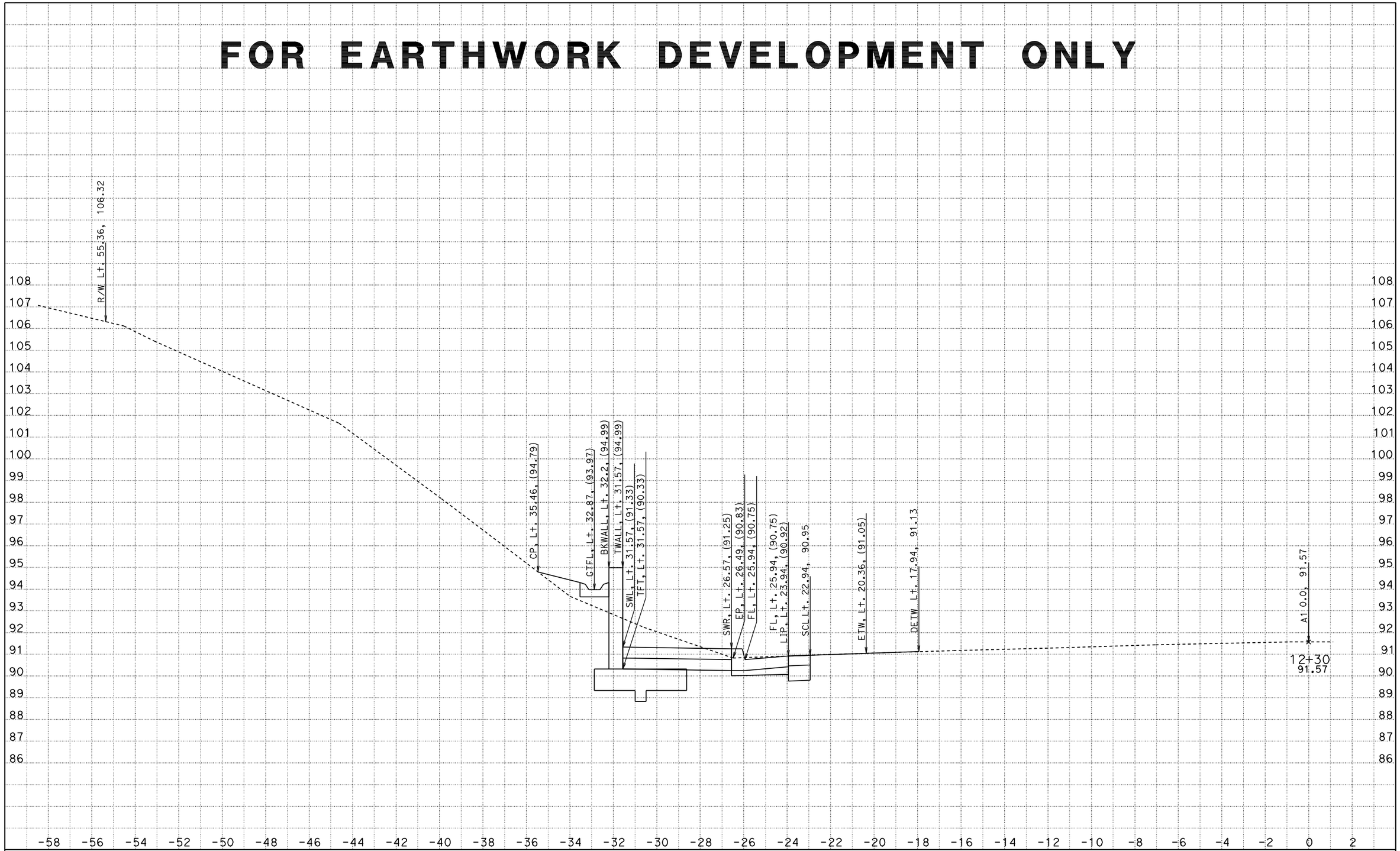

DATE: 6/22/2012
File: D:\wang\0A2300\afinisho.ear

CONTRACT: 0A2304
DIST/CO/RTE/PM: 01/MEN/20/PM 0.0-0.2
PROJECT ID: CAiCE

SCALE: 1" = 2' Horiz.
1" = 2' Vert.

All Dimensions are US Survey Feet

A1
CROSS SECTIONS
SHEET 10 OF 47

FOR EARTHWORK DEVELOPMENT ONLY

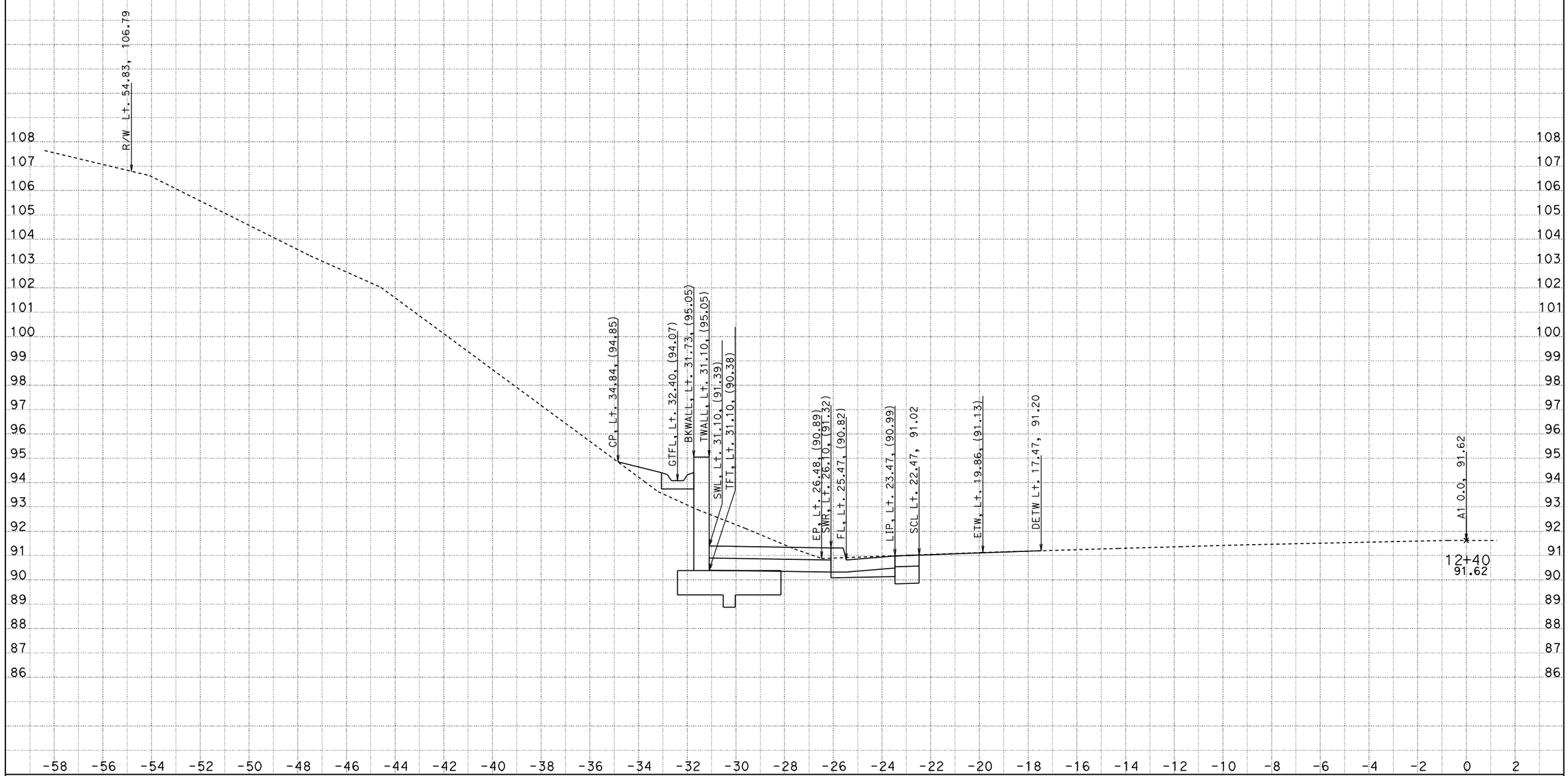

DATE: 6/22/2012
File: D:\wang\0A2300\afinisho.ear

CONTRACT: 0A2304
DIST/CO/RTE/PM: 01/MEN/20/PM 0.0-0.2
PROJECT ID: CAiCE

SCALE: 1" = 2' Horiz.
1" = 2' Vert.

All Dimensions are US Survey Feet

A1
CROSS SECTIONS
SHEET 11 OF 47

FOR EARTHWORK DEVELOPMENT ONLY

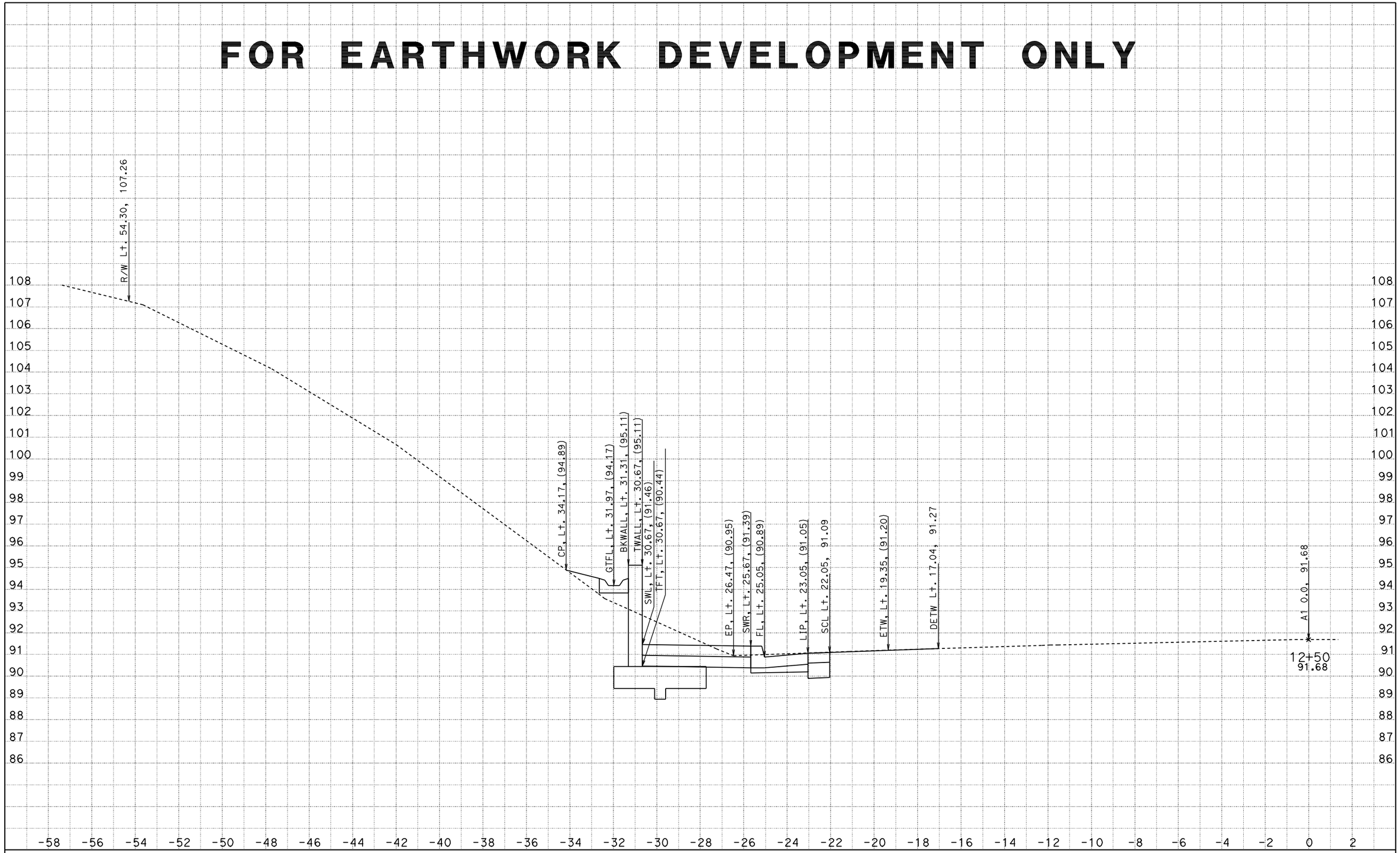

DATE: 6/22/2012
File: D:\wang\0A2300\afinisho.ear

CONTRACT: 0A2304
DIST/CO/RTE/PM: 01/MEN/20/PM 0.0-0.2
PROJECT ID: CAiCE

SCALE: 1" = 2' Horiz.
1" = 2' Vert.

All Dimensions are US Survey Feet

A1
CROSS SECTIONS
SHEET 12 OF 47

FOR EARTHWORK DEVELOPMENT ONLY

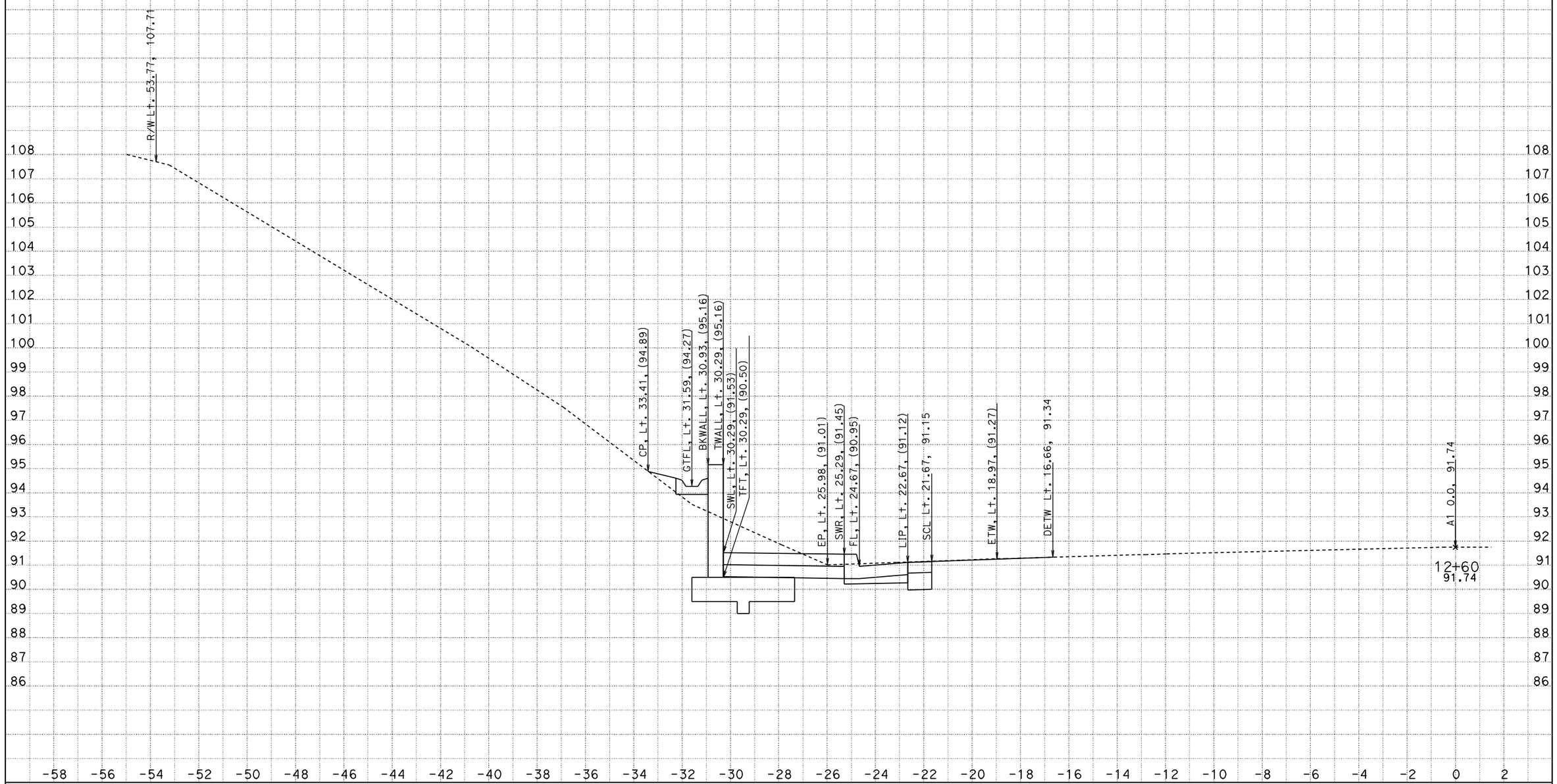

DATE: 6/22/2012
File: D:\wang\0A2300\afinisho.ear

CONTRACT: 0A2304
DIST/CO/RTE/PM: 01/MEN/20/PM 0.0-0.2
PROJECT ID: CAiCE

SCALE: 1" = 2' Horiz.
1" = 2' Vert.

All Dimensions are US Survey Feet

A1
CROSS SECTIONS
SHEET 13 OF 47

FOR EARTHWORK DEVELOPMENT ONLY

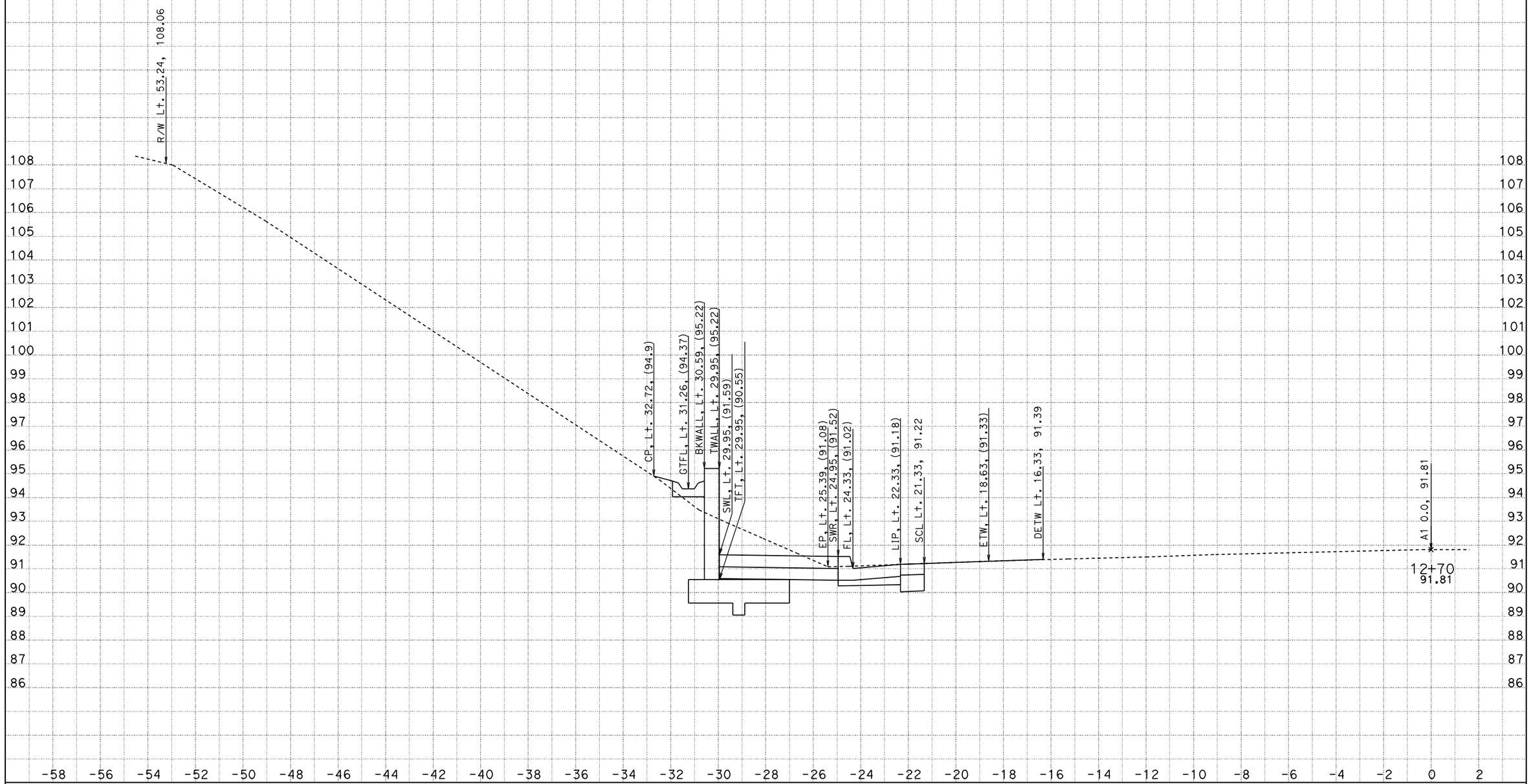

DATE: 6/22/2012
File: D:\wang\0A2300\afinisho.ear

CONTRACT: 0A2304
DIST/CO/RTE/PM: 01/MEN/20/PM 0.0-0.2
PROJECT ID: CAiCE

SCALE: 1" = 2' Horiz.
1" = 2' Vert.

All Dimensions are US Survey Feet

A1
CROSS SECTIONS
SHEET 14 OF 47

FOR EARTHWORK DEVELOPMENT ONLY

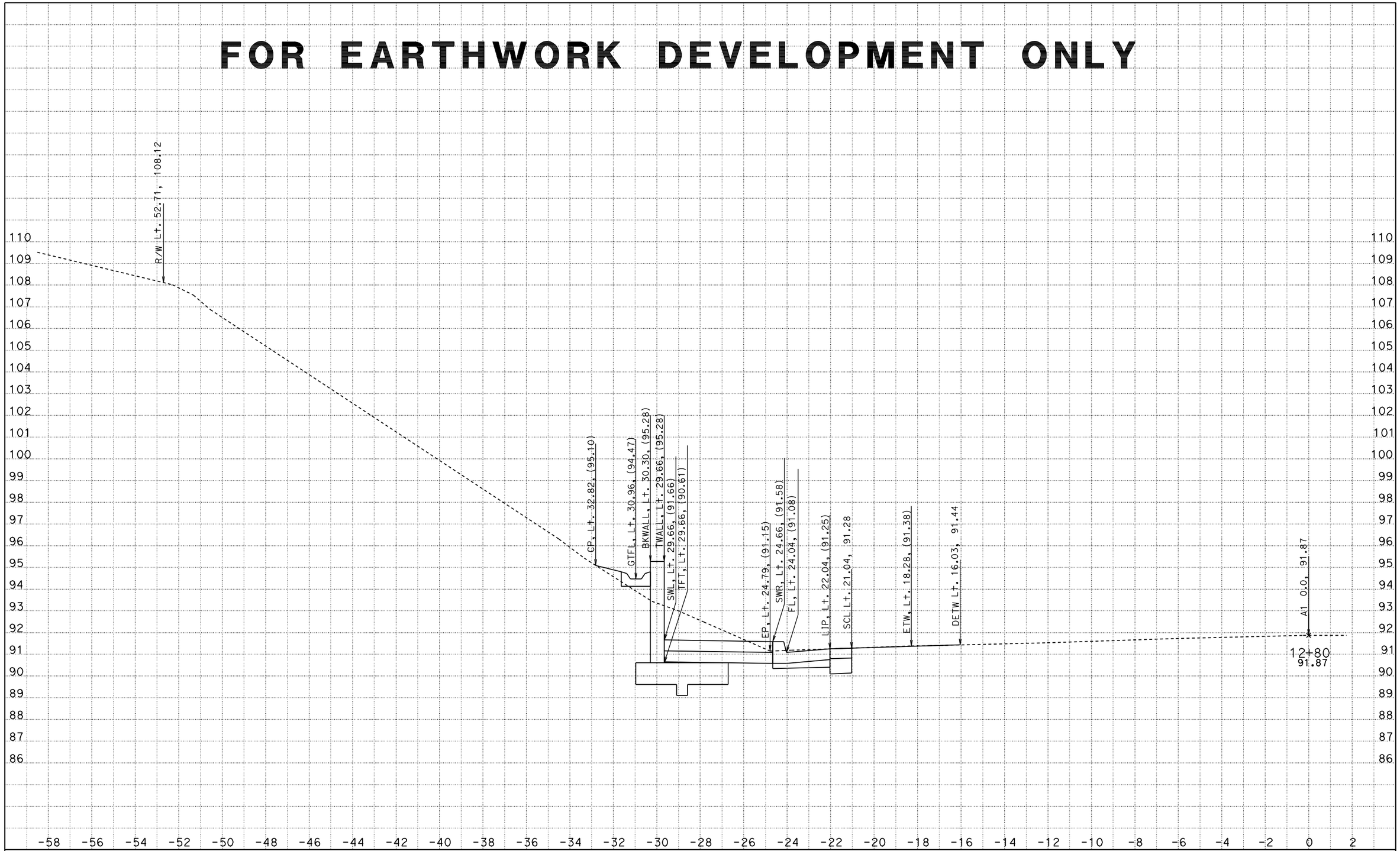

DATE: 6/22/2012
File: D:\wang\0A2300\afinisho.ear

CONTRACT: 0A2304
DIST/CO/RTE/PM: 01/MEN/20/PM 0.0-0.2
PROJECT ID: CAiCE

SCALE: 1" = 2' Horiz.
1" = 2' Vert.

All Dimensions are US Survey Feet

A1
CROSS SECTIONS
SHEET 15 OF 47

FOR EARTHWORK DEVELOPMENT ONLY

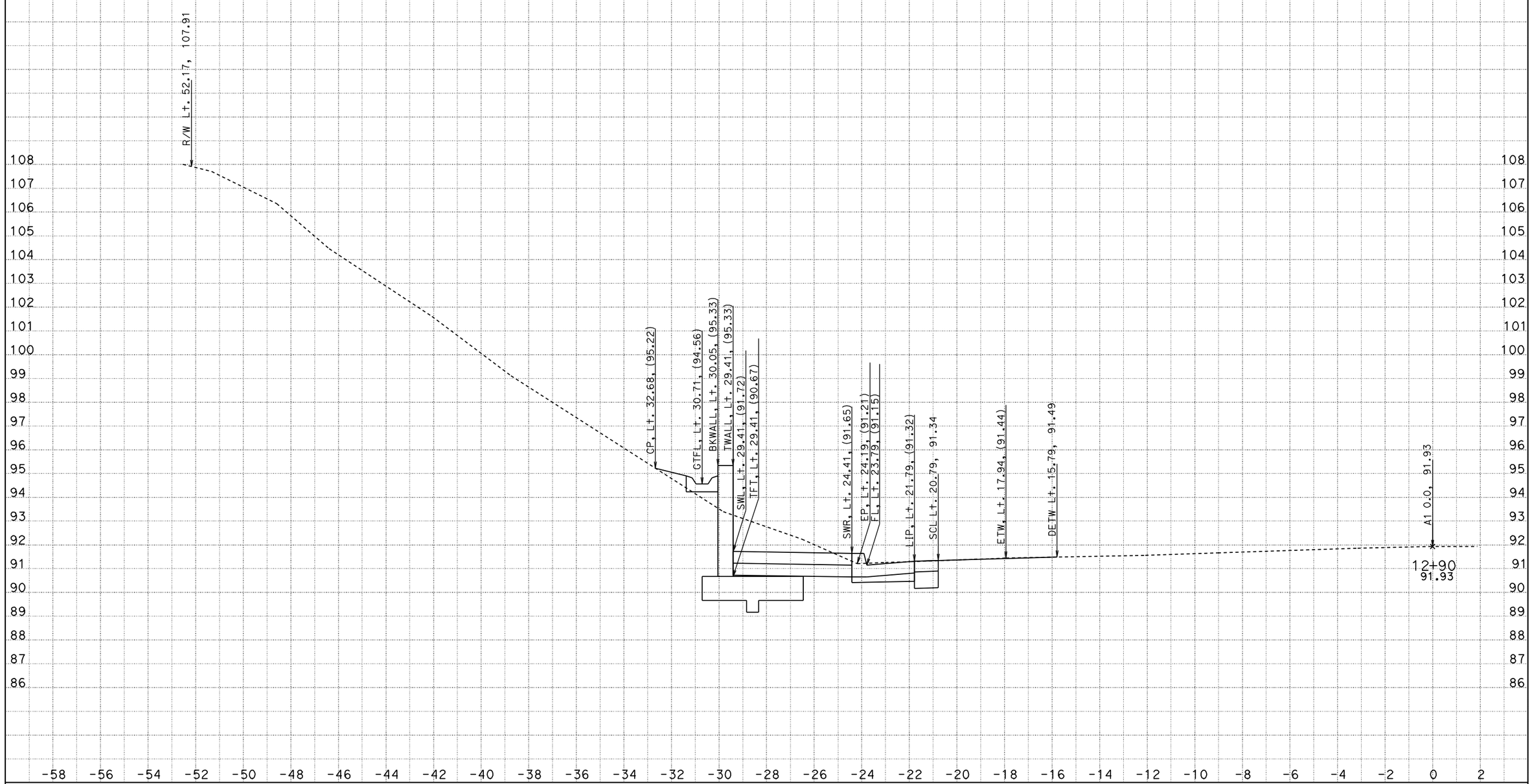

DATE: 6/22/2012
File: D:\wang\0A2300\afinisho.ear

CONTRACT: 0A2304
DIST/CO/RTE/PM: 01/MEN/20/PM 0.0-0.2
PROJECT ID: CAiCE

SCALE: 1" = 2' Horiz.
1" = 2' Vert.

All Dimensions are US Survey Feet

A1
CROSS SECTIONS
SHEET 16 OF 47

FOR EARTHWORK DEVELOPMENT ONLY

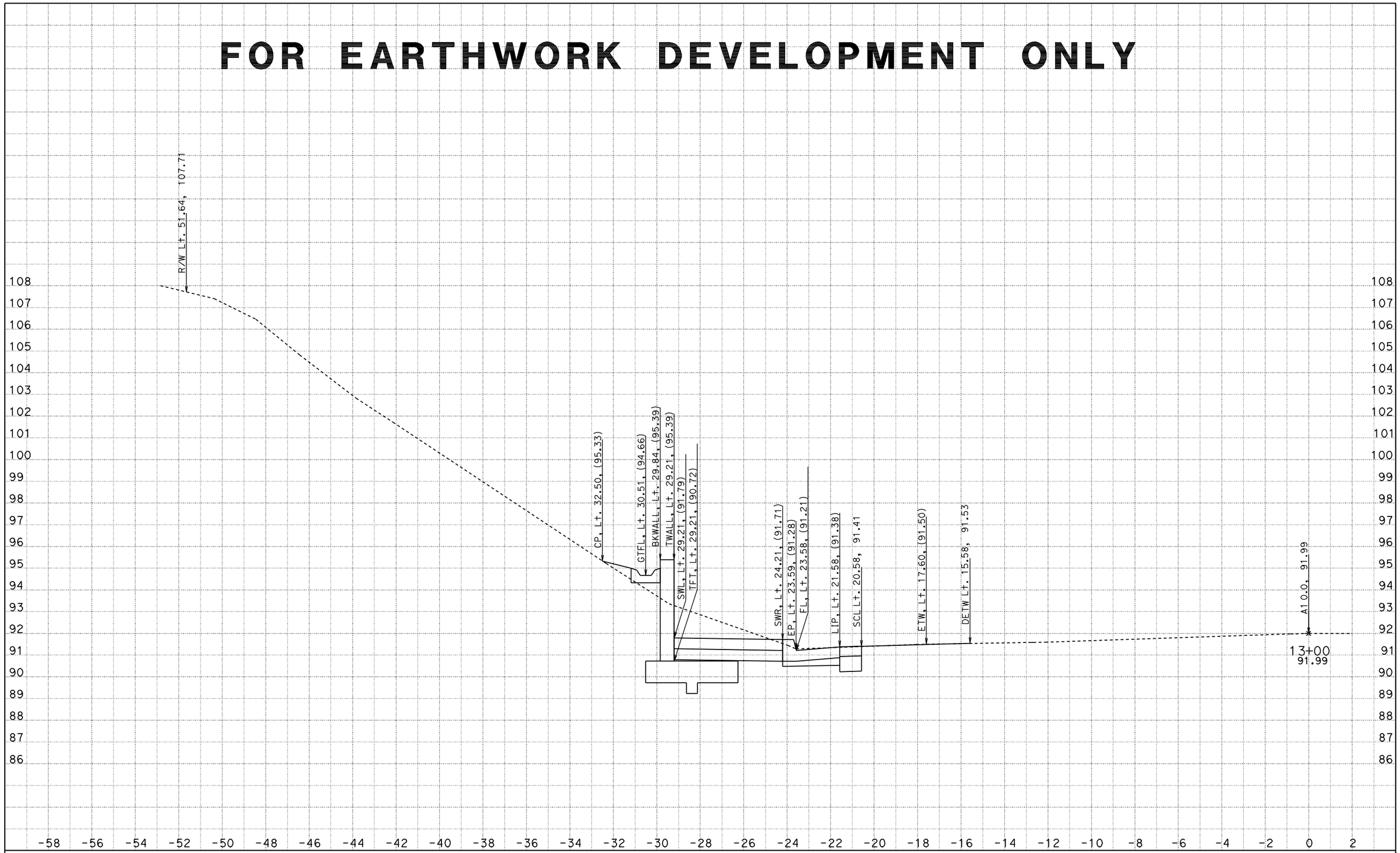

DATE: 6/22/2012
File: D:\wang\0A2300\afinisho.ear

CONTRACT: 0A2304
DIST/CO/RTE/PM: 01/MEN/20/PM 0.0-0.2
PROJECT ID: CAiCE

SCALE: 1" = 2' Horiz.
1" = 2' Vert.

All Dimensions are US Survey Feet

A1
CROSS SECTIONS
SHEET 17 OF 47

FOR EARTHWORK DEVELOPMENT ONLY

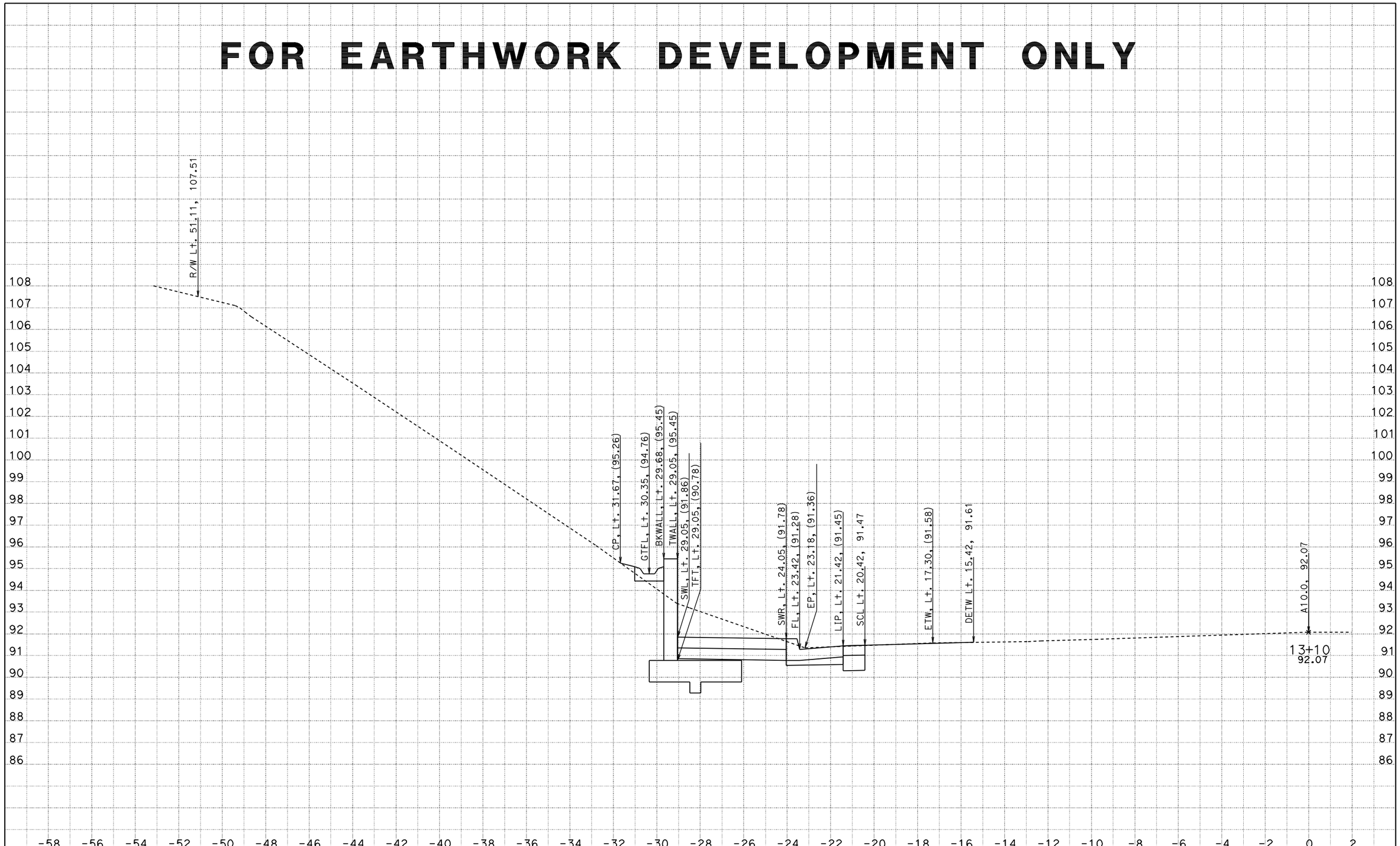

DATE: 6/22/2012
File: D:\wang\0A2300\afinisho.ear

CONTRACT: 0A2304
DIST/CO/RTE/PM: 01/MEN/20/PM 0.0-0.2
PROJECT ID: CAiCE

SCALE: 1" = 2' Horiz.
1" = 2' Vert.

All Dimensions are US Survey Feet

A1
CROSS SECTIONS
SHEET 18 OF 47

FOR EARTHWORK DEVELOPMENT ONLY

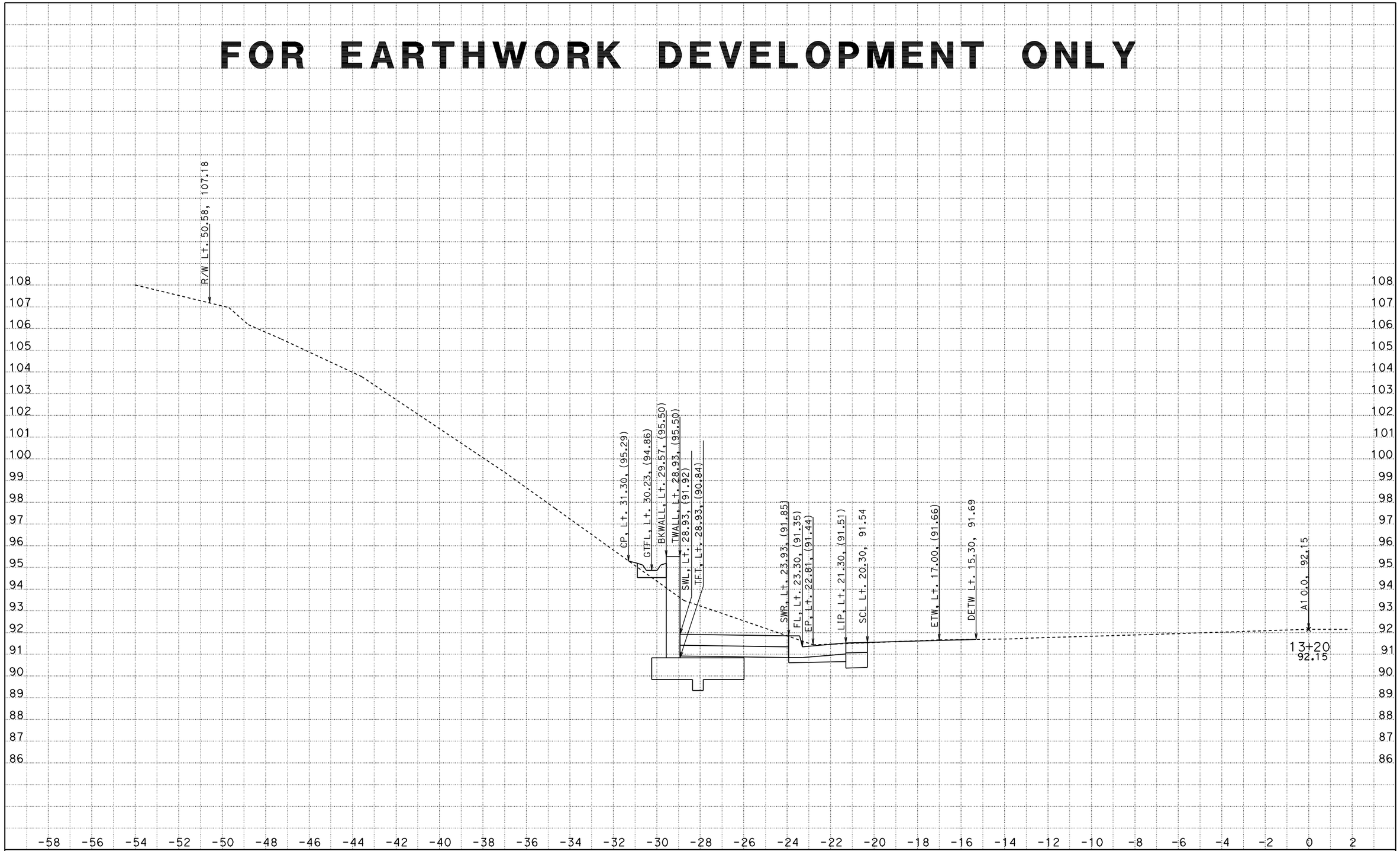

DATE: 6/22/2012
File: D:\wang\0A2300\afinisho.ear

CONTRACT: 0A2304
DIST/CO/RTE/PM: 01/MEN/20/PM 0.0-0.2
PROJECT ID: CAiCE

SCALE: 1" = 2' Horiz.
1" = 2' Vert.

All Dimensions are US Survey Feet

A1
CROSS SECTIONS
SHEET 19 OF 47

FOR EARTHWORK DEVELOPMENT ONLY

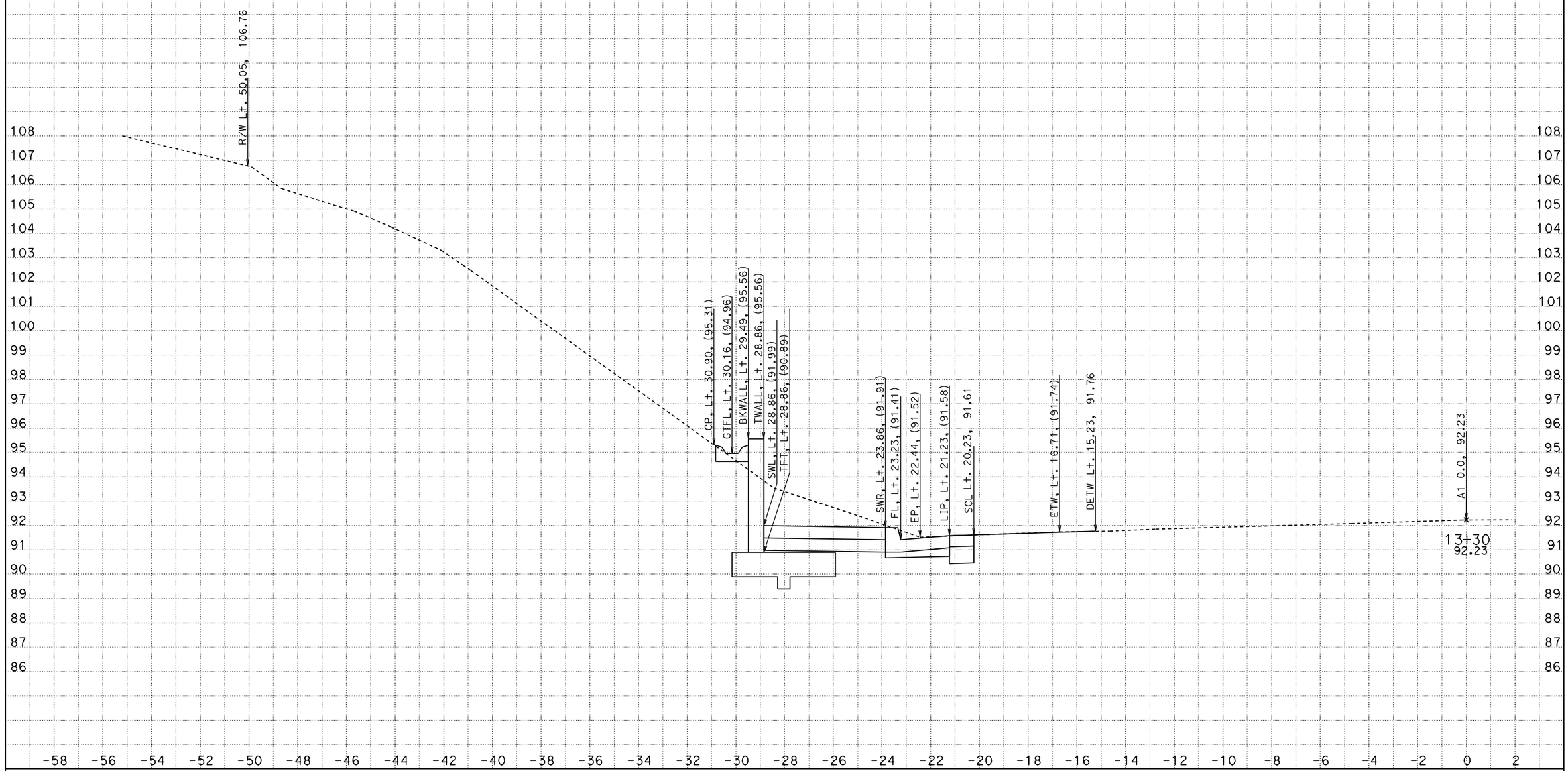

DATE: 6/22/2012
File: D:\wang\0A2300\afinisho.ear

CONTRACT: 0A2304
DIST/CO/RTE/PM: 01/MEN/20/PM 0.0-0.2
PROJECT ID: CAiCE

SCALE: 1" = 2' Horiz.
1" = 2' Vert.

All Dimensions are US Survey Feet

A1
CROSS SECTIONS
SHEET 20 OF 47

FOR EARTHWORK DEVELOPMENT ONLY

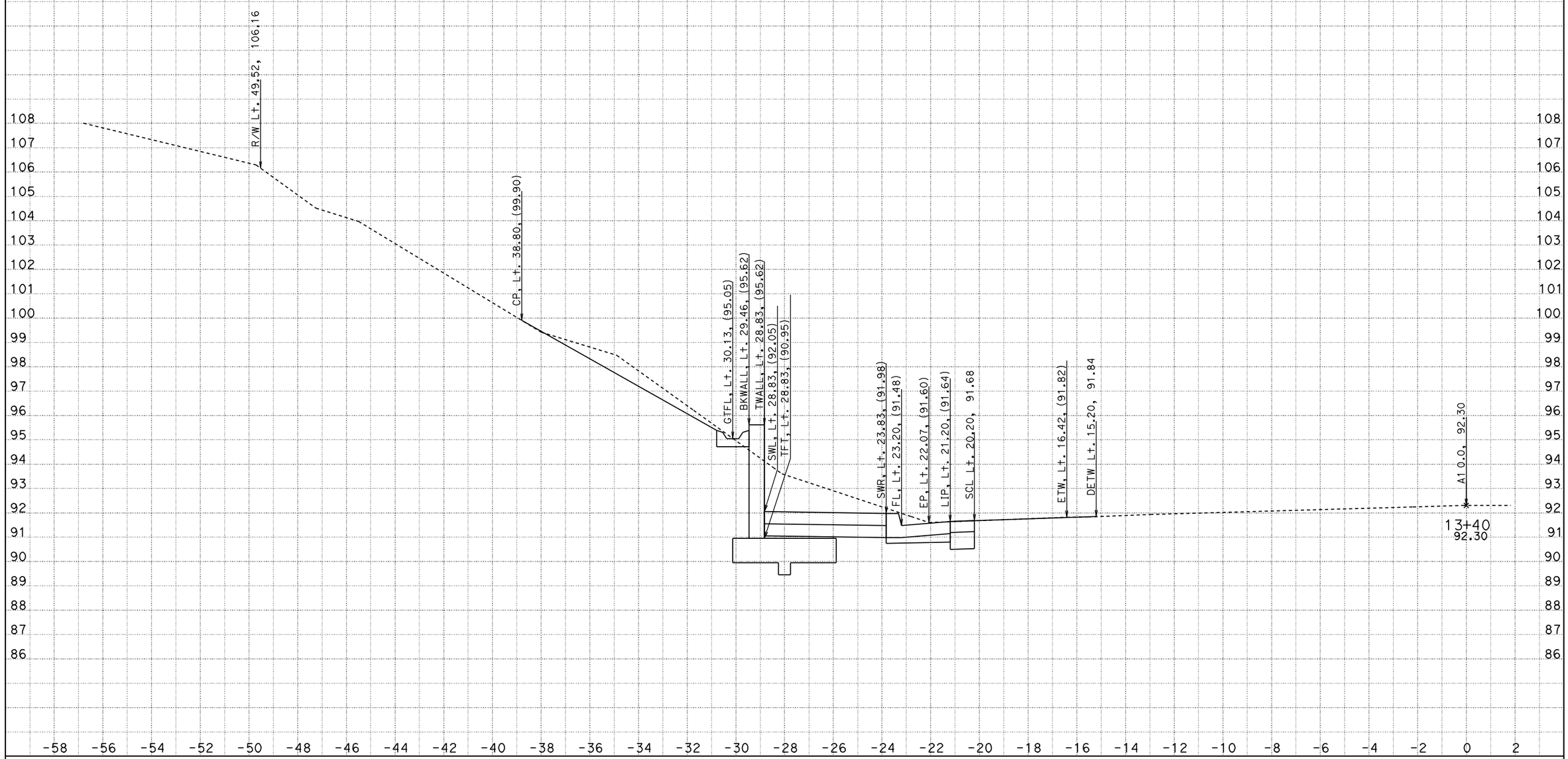

DATE: 6/22/2012
File: D:\wang\0A2300\afinisho.ear

CONTRACT: 0A2304
DIST/CO/RTE/PM: 01/MEN/20/PM 0.0-0.2
PROJECT ID: CAiCE

SCALE: 1" = 2' Horiz.
1" = 2' Vert.

All Dimensions are US Survey Feet

A1
CROSS SECTIONS
SHEET 21 OF 47

FOR EARTHWORK DEVELOPMENT ONLY

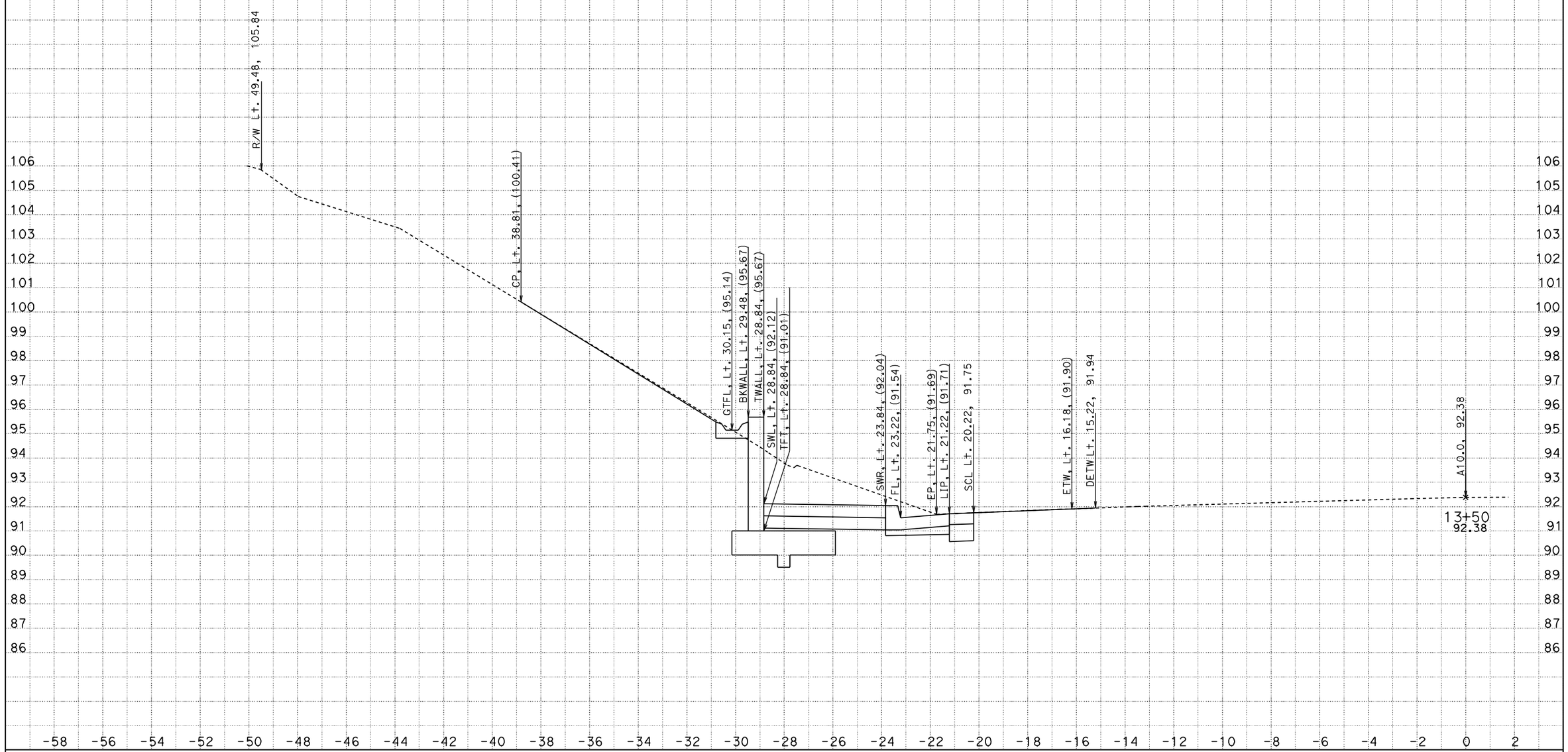

DATE: 6/22/2012
File: D:\wang\0A2300\afinisho.ear

CONTRACT: 0A2304
DIST/CO/RTE/PM: 01/MEN/20/PM 0.0-0.2
PROJECT ID: CAiCE

SCALE: 1" = 2' Horiz.
1" = 2' Vert.

All Dimensions are US Survey Feet

A1
CROSS SECTIONS
SHEET 22 OF 47

FOR EARTHWORK DEVELOPMENT ONLY

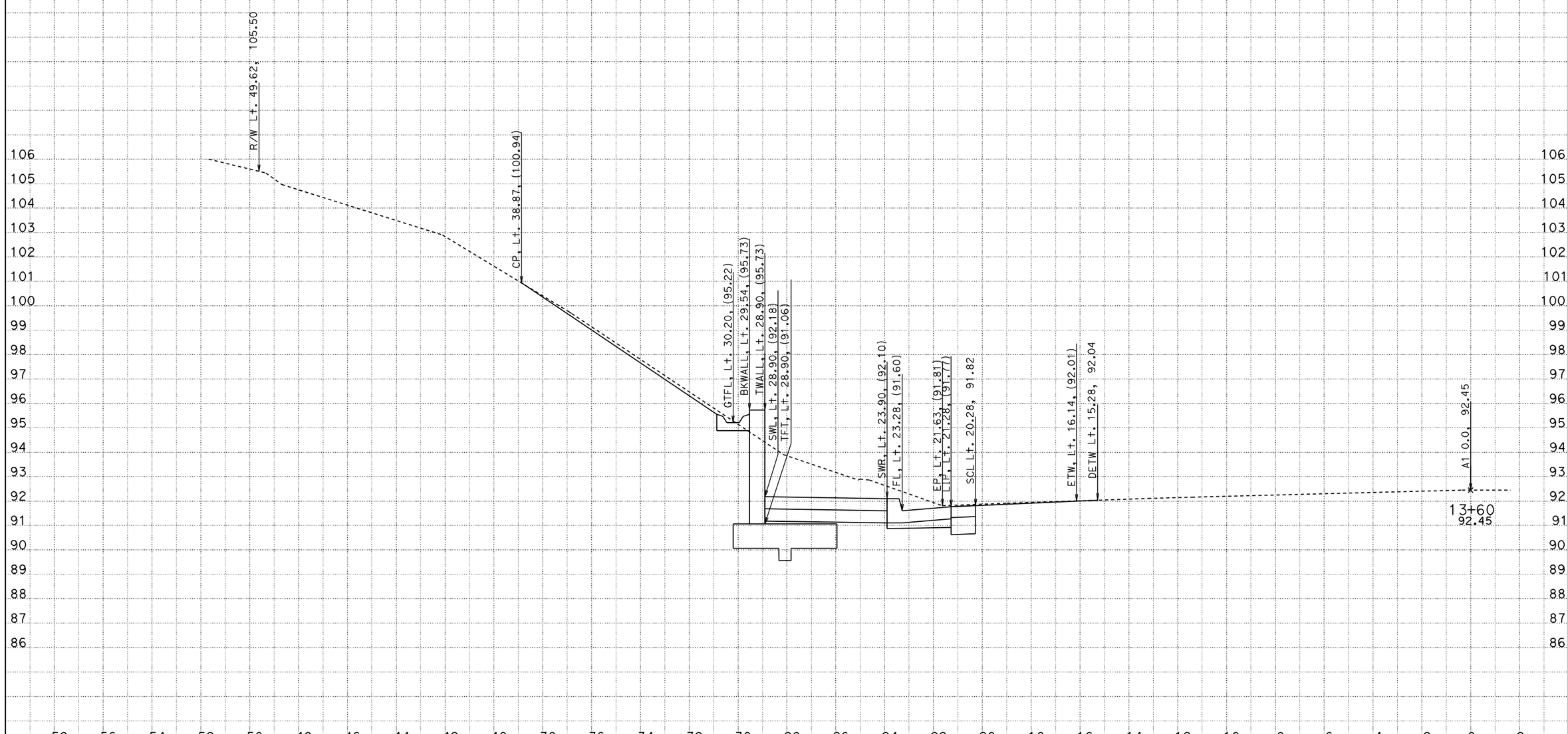

DATE: 6/22/2012
File: D:\wang\0A2300\afinisho.ear

CONTRACT: 0A2304
DIST/CO/RTE/PM: 01/MEN/20/PM 0.0-0.2
PROJECT ID: CAiCE

SCALE: 1" = 2' Horiz.
1" = 2' Vert.

All Dimensions are US Survey Feet

A1
CROSS SECTIONS
SHEET 23 OF 47

FOR EARTHWORK DEVELOPMENT ONLY

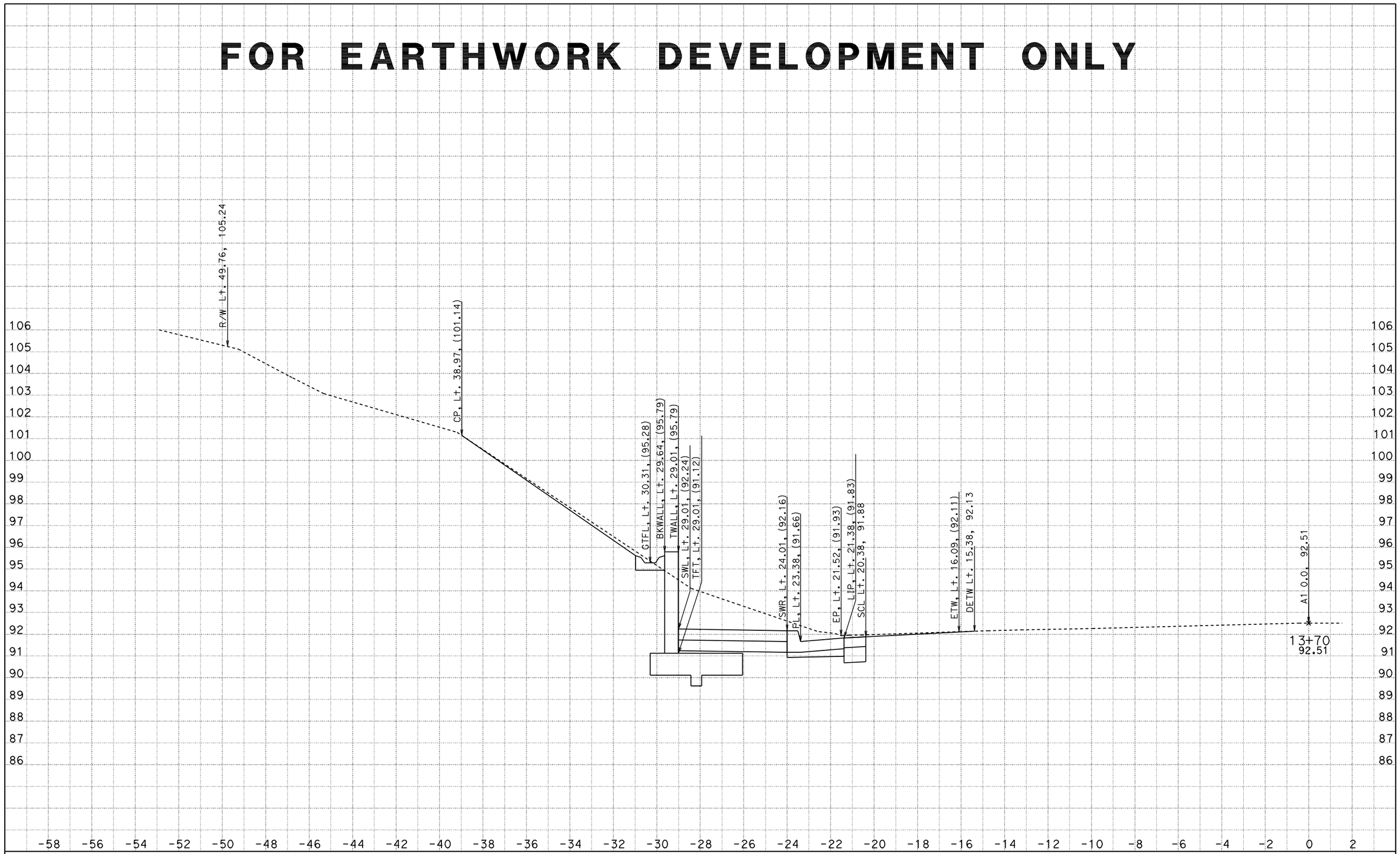

DATE: 6/22/2012
File: D:\wang\0A2300\afinisho.ear

CONTRACT: 0A2304
DIST/CO/RTE/PM: 01/MEN/20/PM 0.0-0.2
PROJECT ID: CAiCE

SCALE: 1" = 2' Horiz.
1" = 2' Vert.

All Dimensions are US Survey Feet

A1
CROSS SECTIONS
SHEET 24 OF 47

FOR EARTHWORK DEVELOPMENT ONLY

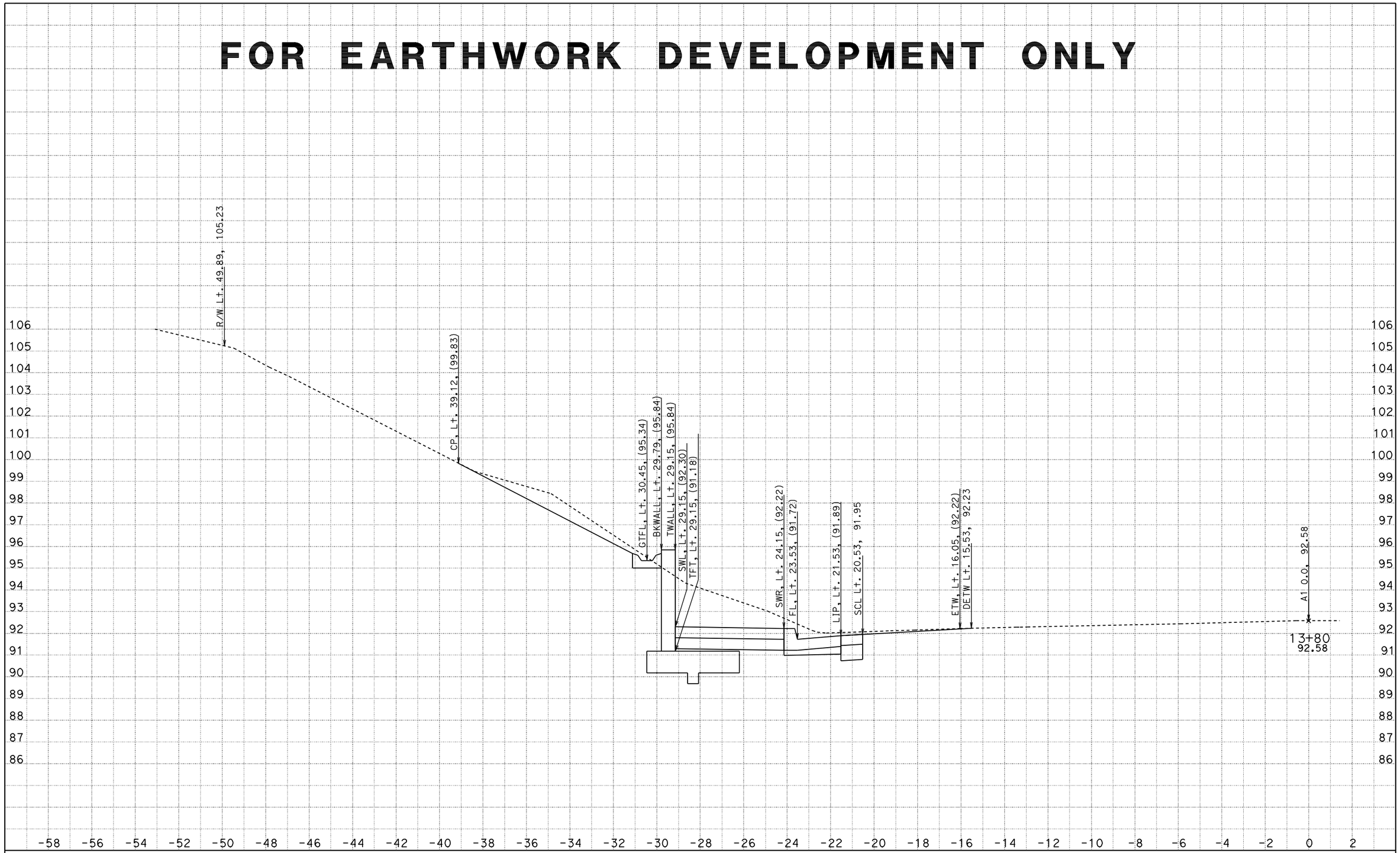

DATE: 6/22/2012
File: D:\wang\0A2300\afinisho.ear

CONTRACT: 0A2304
DIST/CO/RTE/PM: 01/MEN/20/PM 0.0-0.2
PROJECT ID: CAiCE

SCALE: 1" = 2' Horiz.
1" = 2' Vert.

All Dimensions are US Survey Feet

A1
CROSS SECTIONS
SHEET 25 OF 47

FOR EARTHWORK DEVELOPMENT ONLY

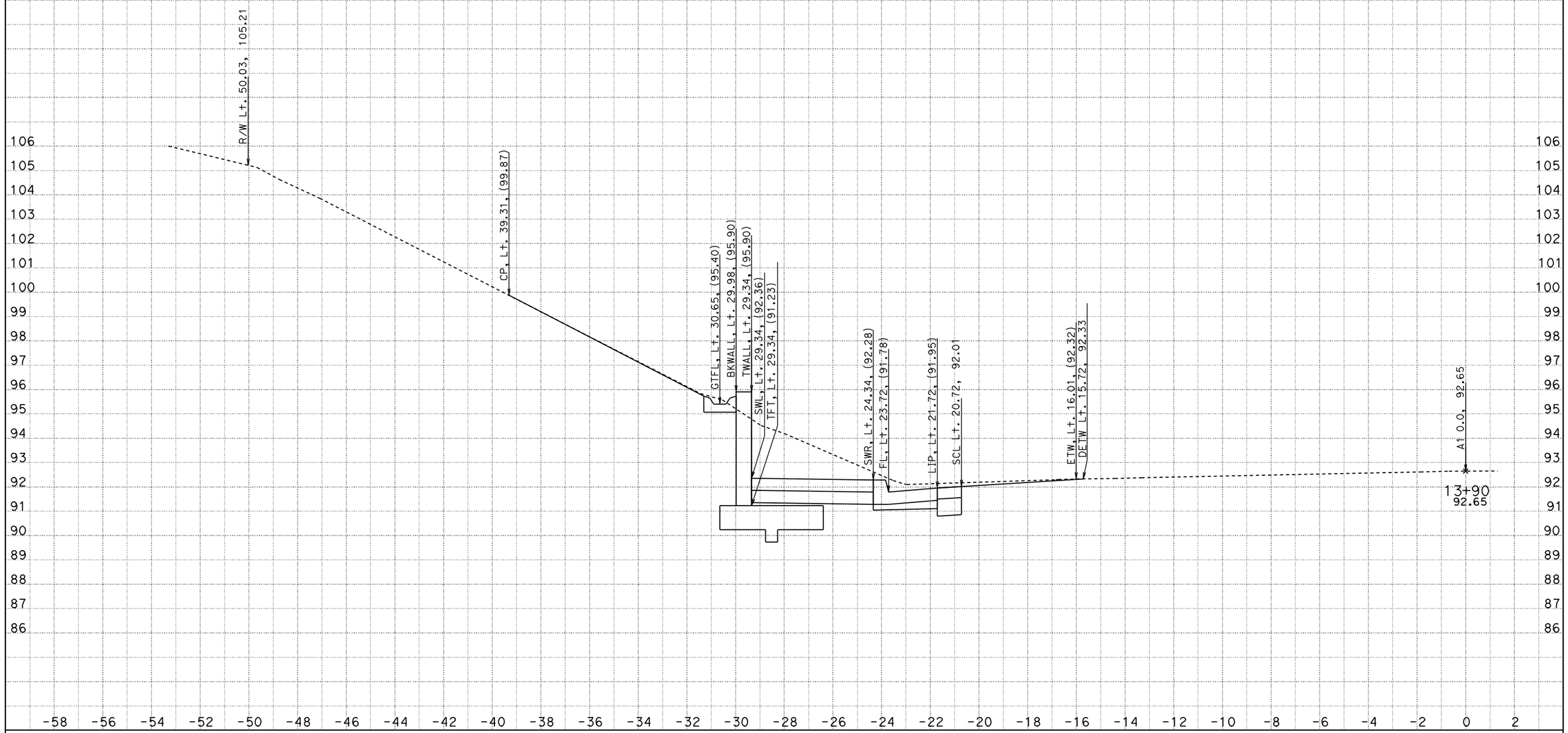

DATE: 6/22/2012
File: D:\wang\0A2300\afinisho.ear

CONTRACT: 0A2304
DIST/CO/RTE/PM: 01/MEN/20/PM 0.0-0.2
PROJECT ID: CAiCE

SCALE: 1" = 2' Horiz.
1" = 2' Vert.

All Dimensions are US Survey Feet

A1
CROSS SECTIONS
SHEET 26 OF 47

FOR EARTHWORK DEVELOPMENT ONLY

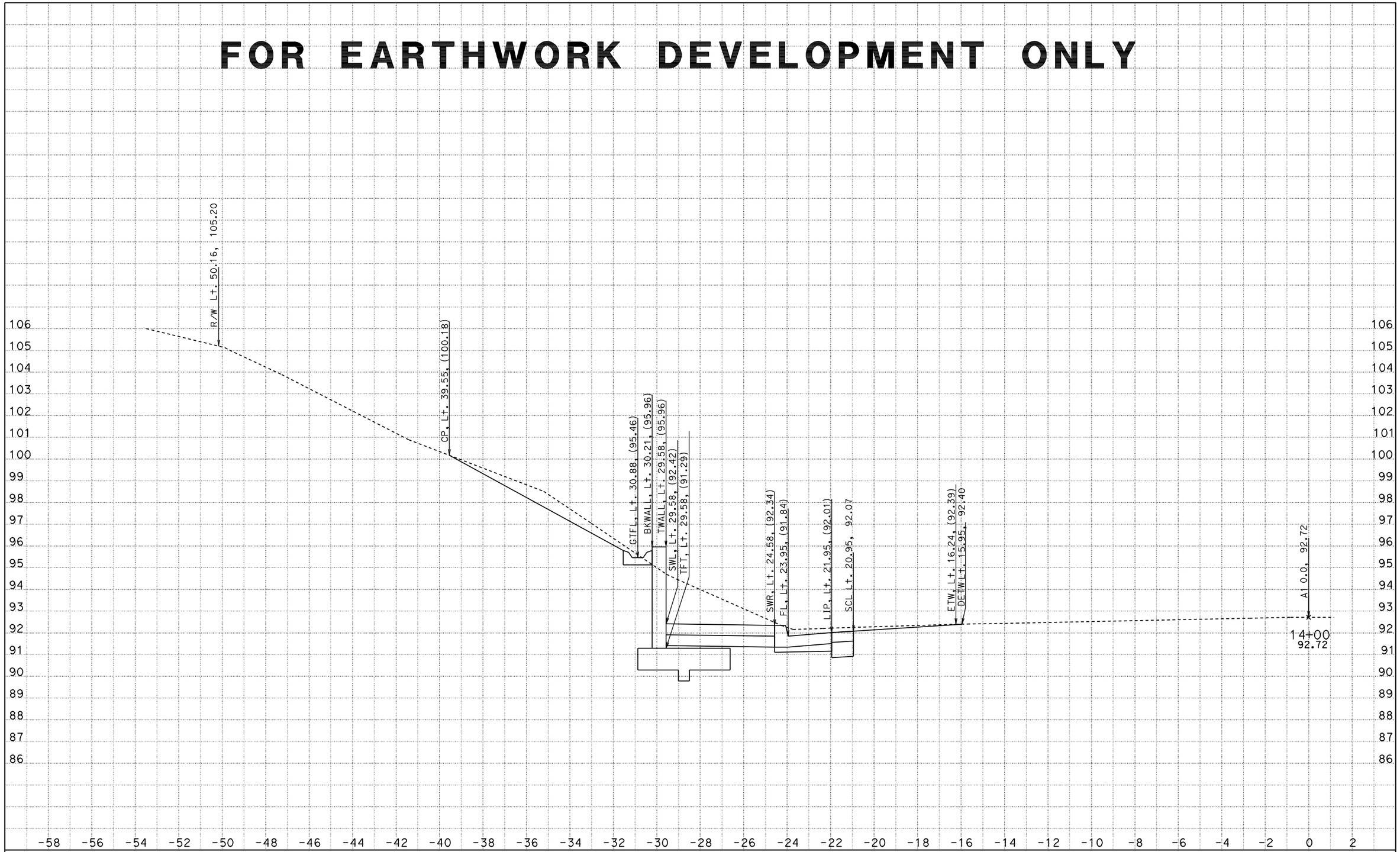

DATE: 6/22/2012
File: D:\wang\0A2300\afinisho.ear

CONTRACT: 0A2304
DIST/CO/RTE/PM: 01/MEN/20/PM 0.0-0.2
PROJECT ID: CAiCE

SCALE: 1" = 2' Horiz.
1" = 2' Vert.

All Dimensions are US Survey Feet

A1
CROSS SECTIONS
SHEET 27 OF 47

FOR EARTHWORK DEVELOPMENT ONLY

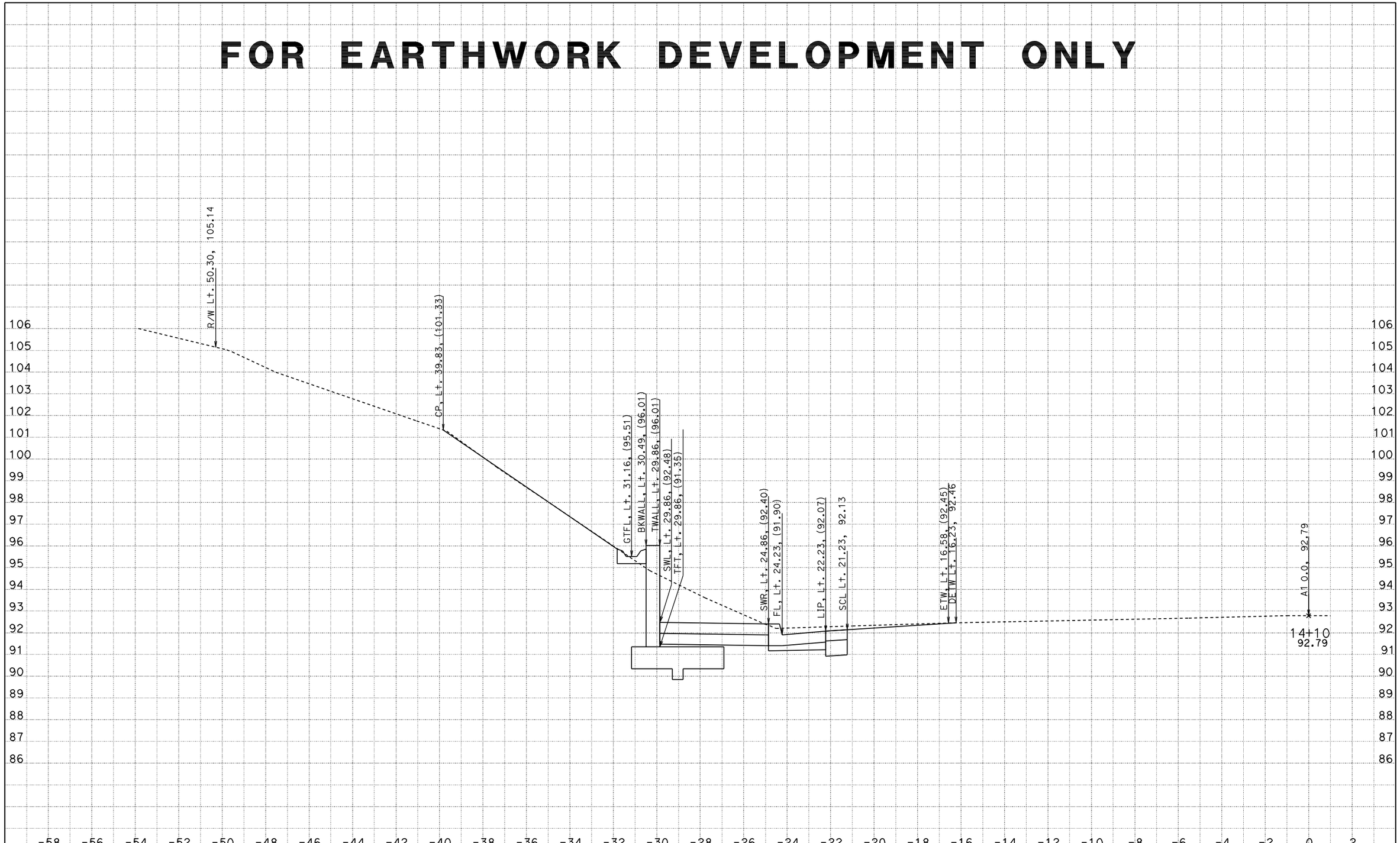

DATE: 6/22/2012
File: D:\wang\0A2300\afinisho.ear

CONTRACT: 0A2304
DIST/CO/RTE/PM: 01/MEN/20/PM 0.0-0.2
PROJECT ID: CAiCE

SCALE: 1" = 2' Horiz.
1" = 2' Vert.

All Dimensions are US Survey Feet

A1
CROSS SECTIONS
SHEET 28 OF 47

FOR EARTHWORK DEVELOPMENT ONLY

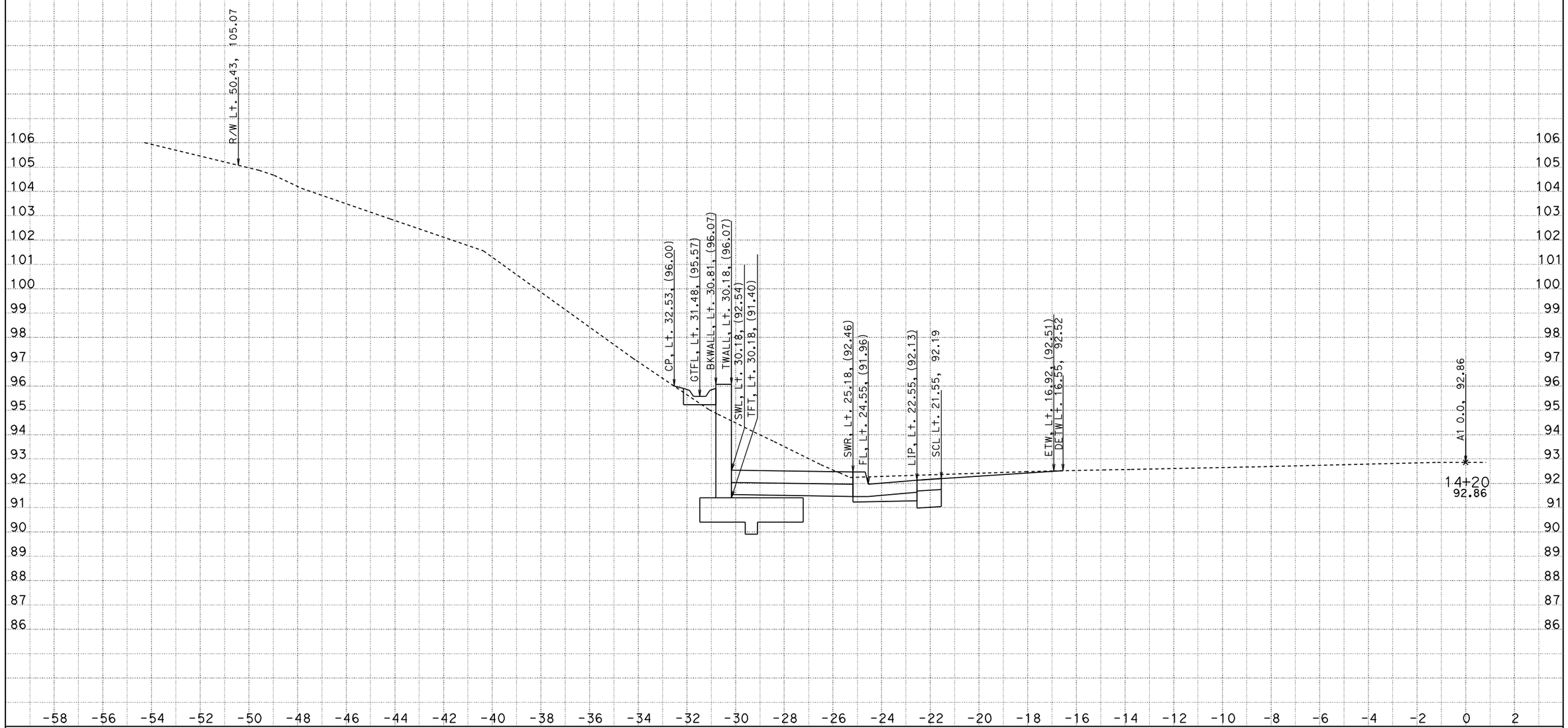

DATE: 6/22/2012
File: D:\wang\0A2300\afinisho.ear

CONTRACT: 0A2304
DIST/CO/RTE/PM: 01/MEN/20/PM 0.0-0.2
PROJECT ID: CAiCE

SCALE: 1" = 2' Horiz.
1" = 2' Vert.

All Dimensions are US Survey Feet

A1
CROSS SECTIONS
SHEET 29 OF 47

FOR EARTHWORK DEVELOPMENT ONLY

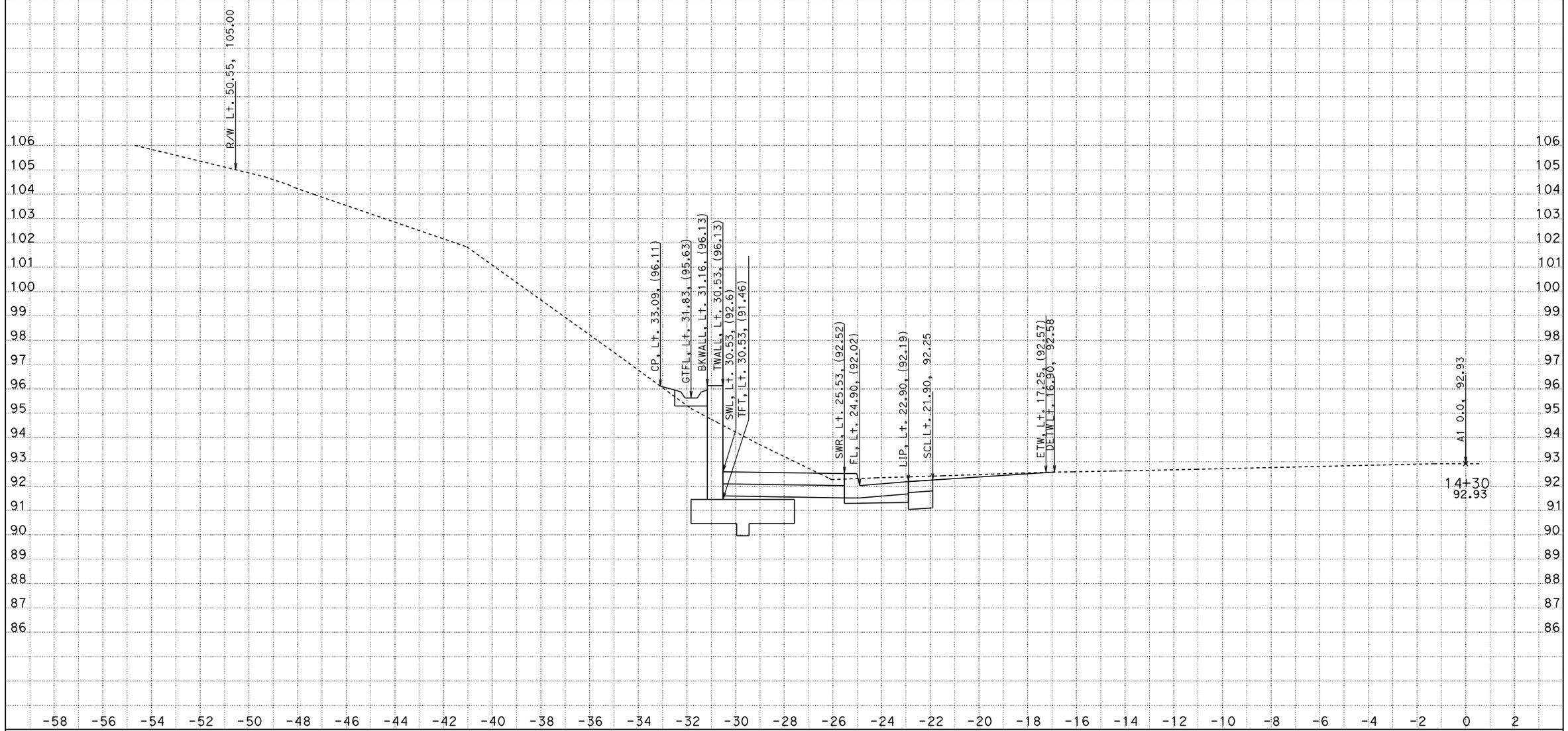

DATE: 6/22/2012
File: D:\wang\0A2300\afinisho.ear

CONTRACT: 0A2304
DIST/CO/RTE/PM: 01/MEN/20/PM 0.0-0.2
PROJECT ID: CAiCE

SCALE: 1" = 2' Horiz.
1" = 2' Vert.

All Dimensions are US Survey Feet

A1
CROSS SECTIONS
SHEET 30 OF 47

FOR EARTHWORK DEVELOPMENT ONLY

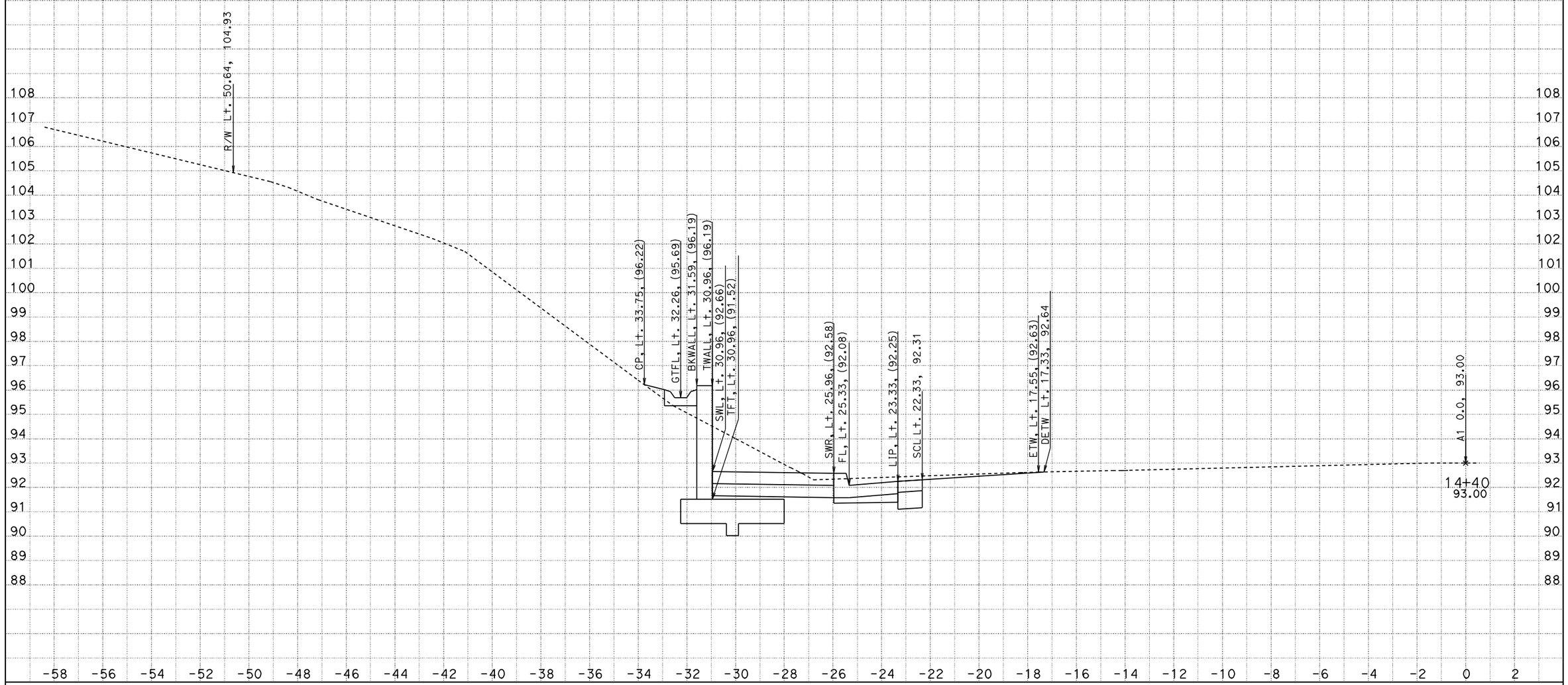

DATE: 6/22/2012
File: D:\wang\0A2300\afinisho.ear

CONTRACT: 0A2304
DIST/CO/RTE/PM: 01/MEN/20/PM 0.0-0.2
PROJECT ID: CAiCE

SCALE: 1" = 2' Horiz.
1" = 2' Vert.

All Dimensions are US Survey Feet

A1
CROSS SECTIONS
SHEET 31 OF 47

FOR EARTHWORK DEVELOPMENT ONLY

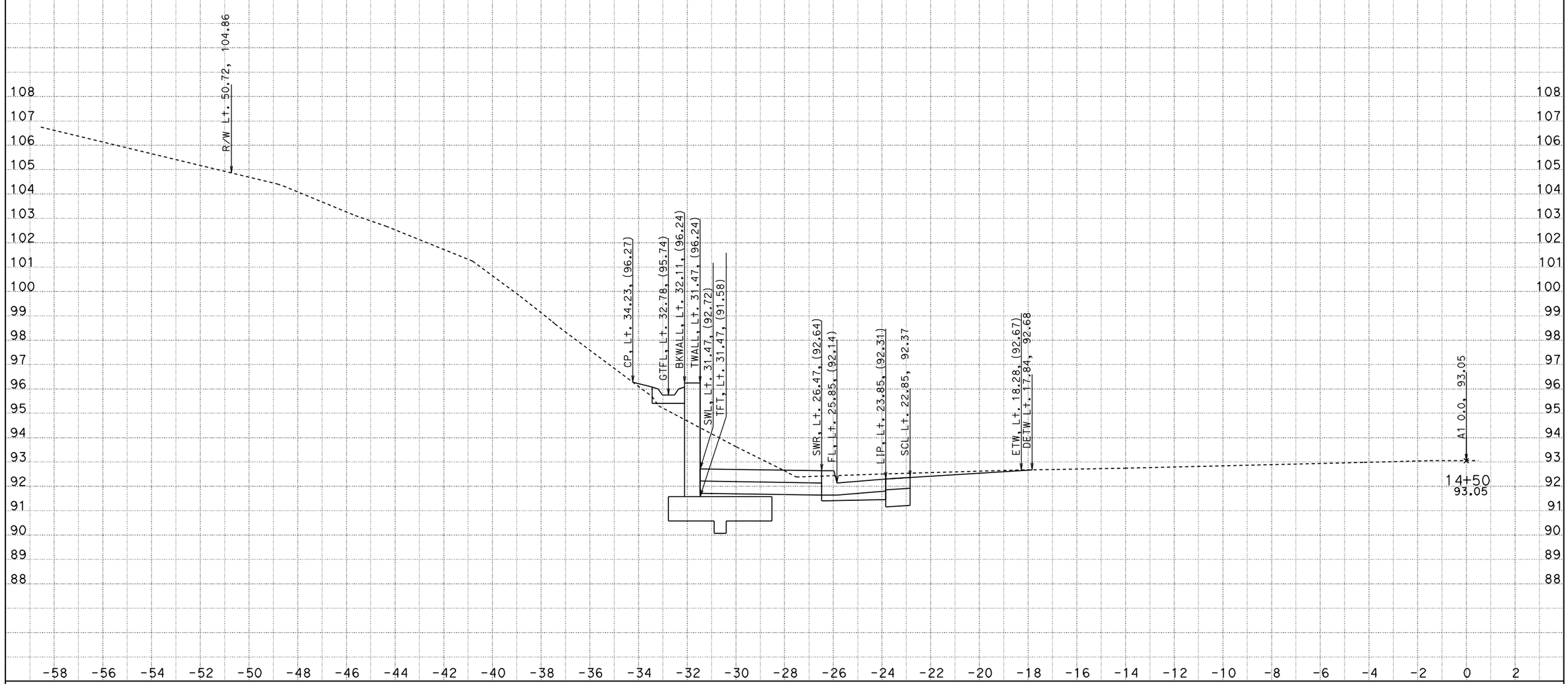

DATE: 6/22/2012
File: D:\wang\0A2300\afinisho.ear

CONTRACT: 0A2304
DIST/CO/RTE/PM: 01/MEN/20/PM 0.0-0.2
PROJECT ID: CAiCE

SCALE: 1" = 2' Horiz.
1" = 2' Vert.

All Dimensions are US Survey Feet

A1
CROSS SECTIONS
SHEET 32 OF 47

FOR EARTHWORK DEVELOPMENT ONLY

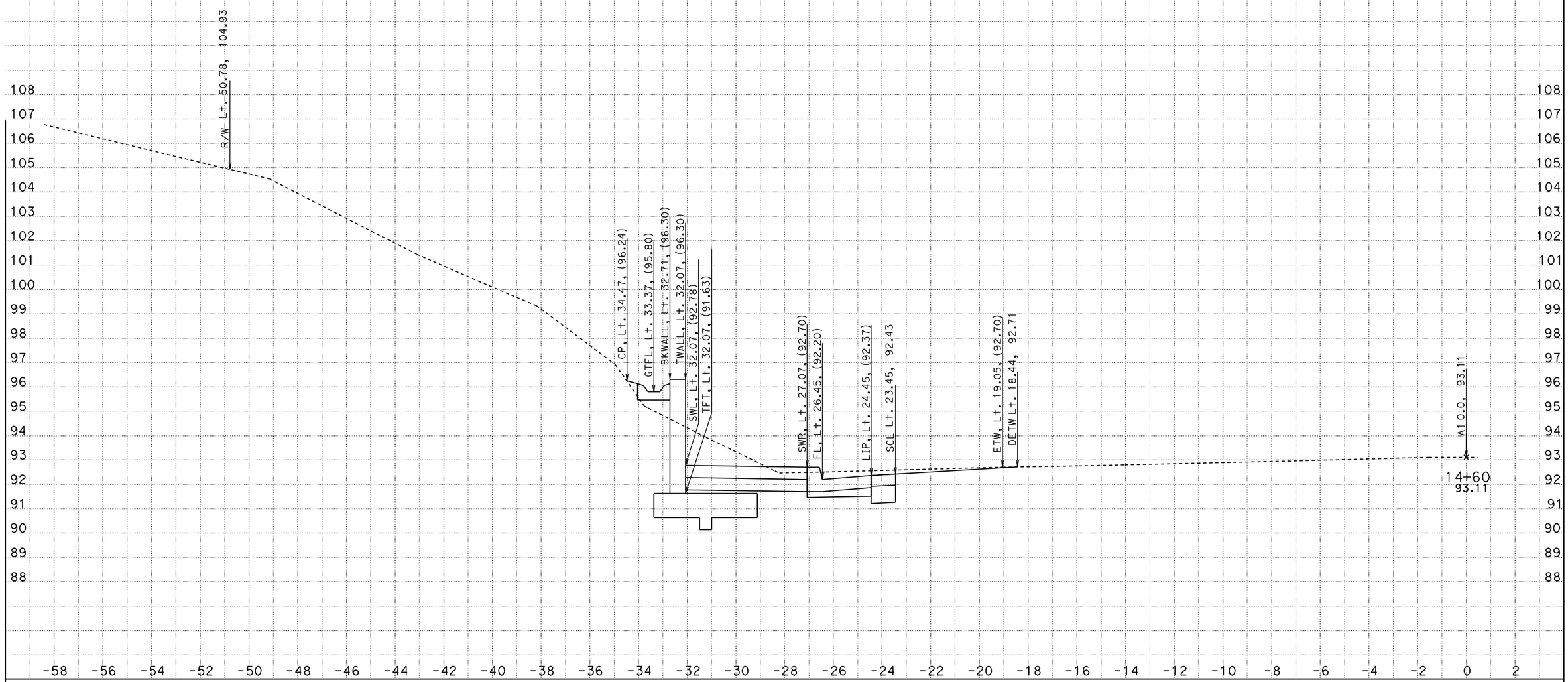

DATE: 6/22/2012
File: D:\wang\0A2300\afinisho.ear

CONTRACT: 0A2304
DIST/CO/RTE/PM: 01/MEN/20/PM 0.0-0.2
PROJECT ID: CAiCE

SCALE: 1" = 2' Horiz.
1" = 2' Vert.

All Dimensions are US Survey Feet

A1
CROSS SECTIONS
SHEET 33 OF 47

FOR EARTHWORK DEVELOPMENT ONLY

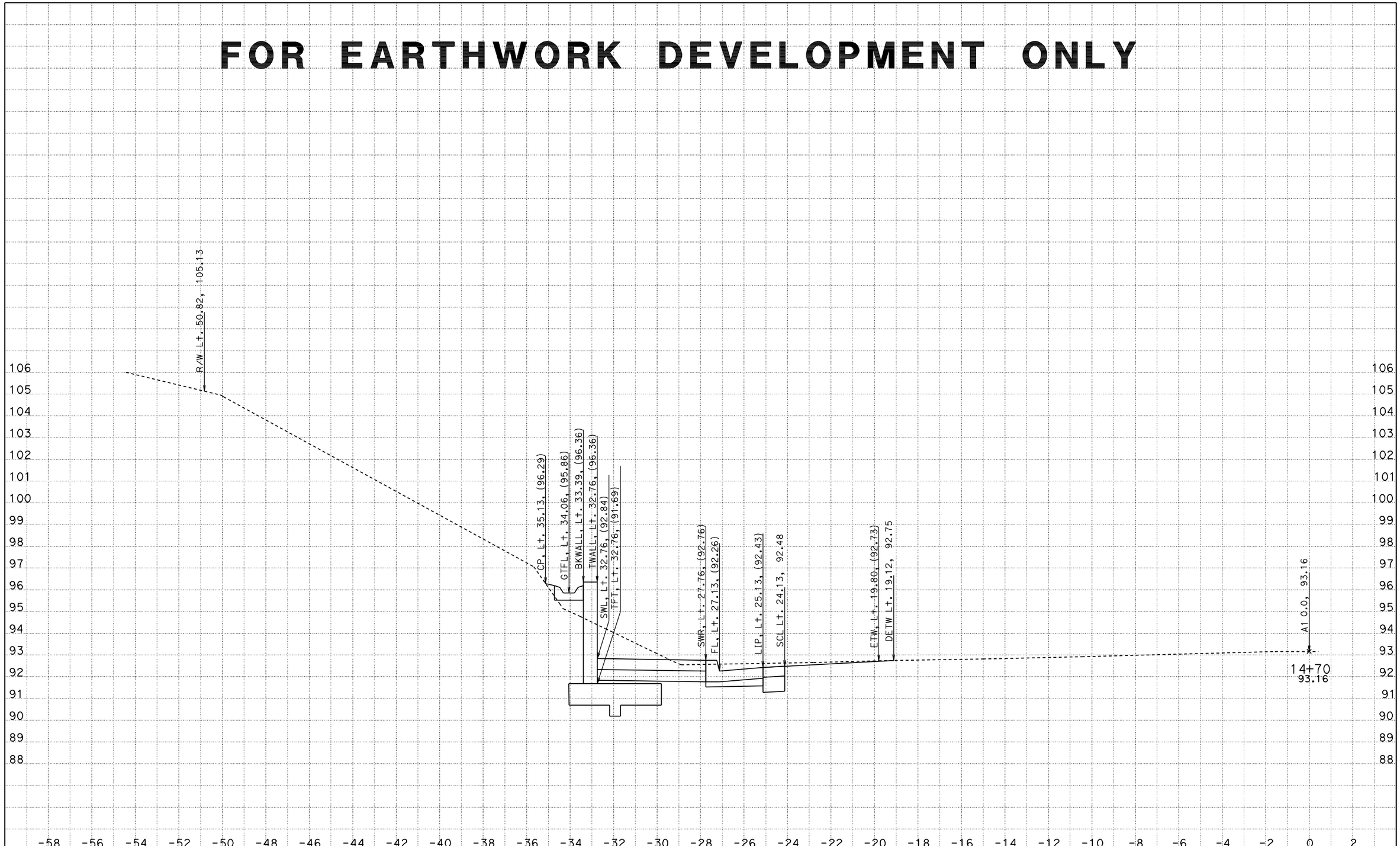

DATE: 6/22/2012
File: D:\wang\0A2300\afinisho.ear

CONTRACT: 0A2304
DIST/CO/RTE/PM: 01/MEN/20/PM 0.0-0.2
PROJECT ID: CAiCE

SCALE: 1" = 2' Horiz.
1" = 2' Vert.

All Dimensions are US Survey Feet

A1
CROSS SECTIONS
SHEET 34 OF 47

FOR EARTHWORK DEVELOPMENT ONLY

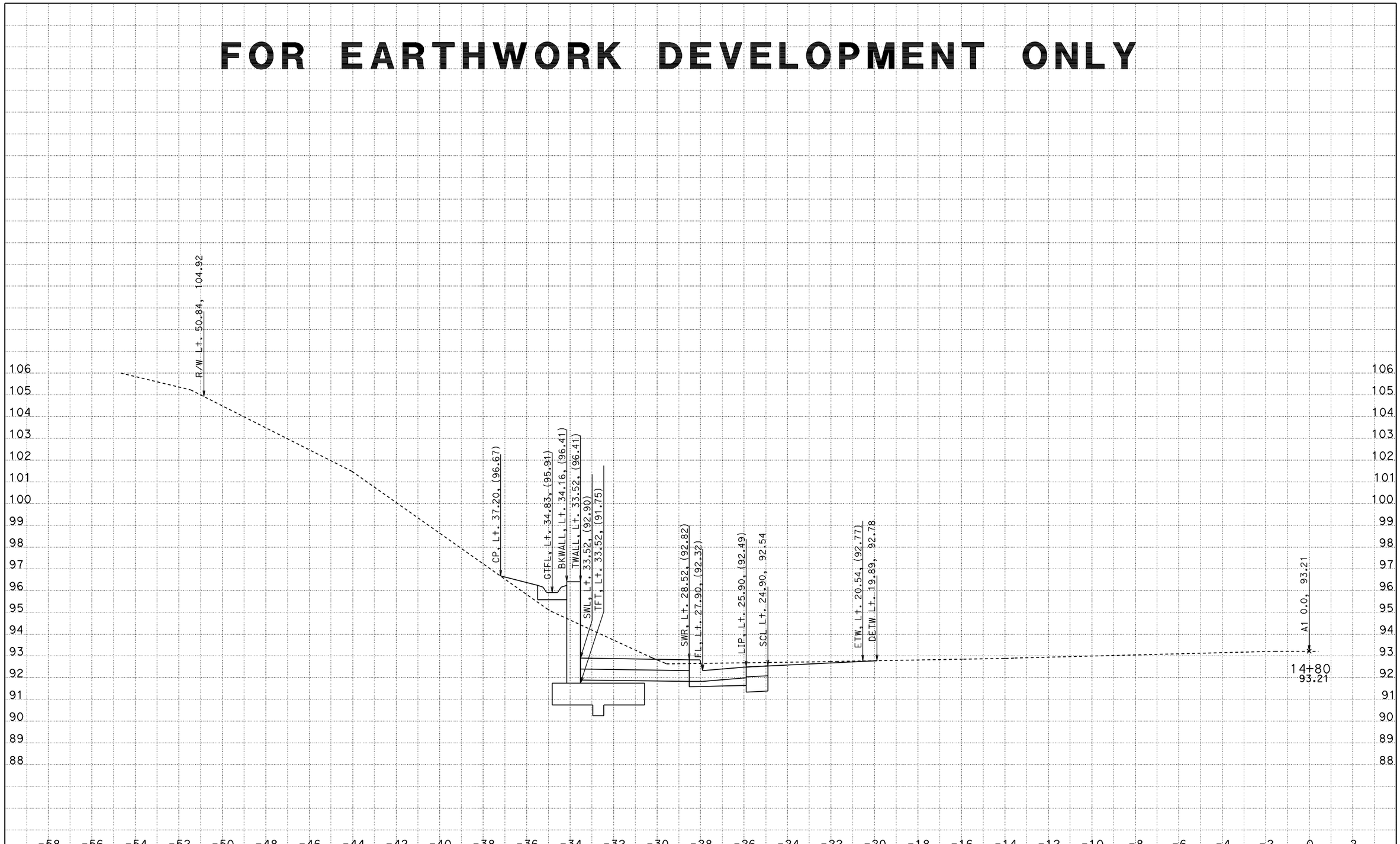

DATE: 6/22/2012
File: D:\wang\0A2300\afinisho.ear

CONTRACT: 0A2304
DIST/CO/RTE/PM: 01/MEN/20/PM 0.0-0.2
PROJECT ID: CAiCE

SCALE: 1" = 2' Horiz.
1" = 2' Vert.

All Dimensions are US Survey Feet

A1
CROSS SECTIONS
SHEET 35 OF 47

FOR EARTHWORK DEVELOPMENT ONLY

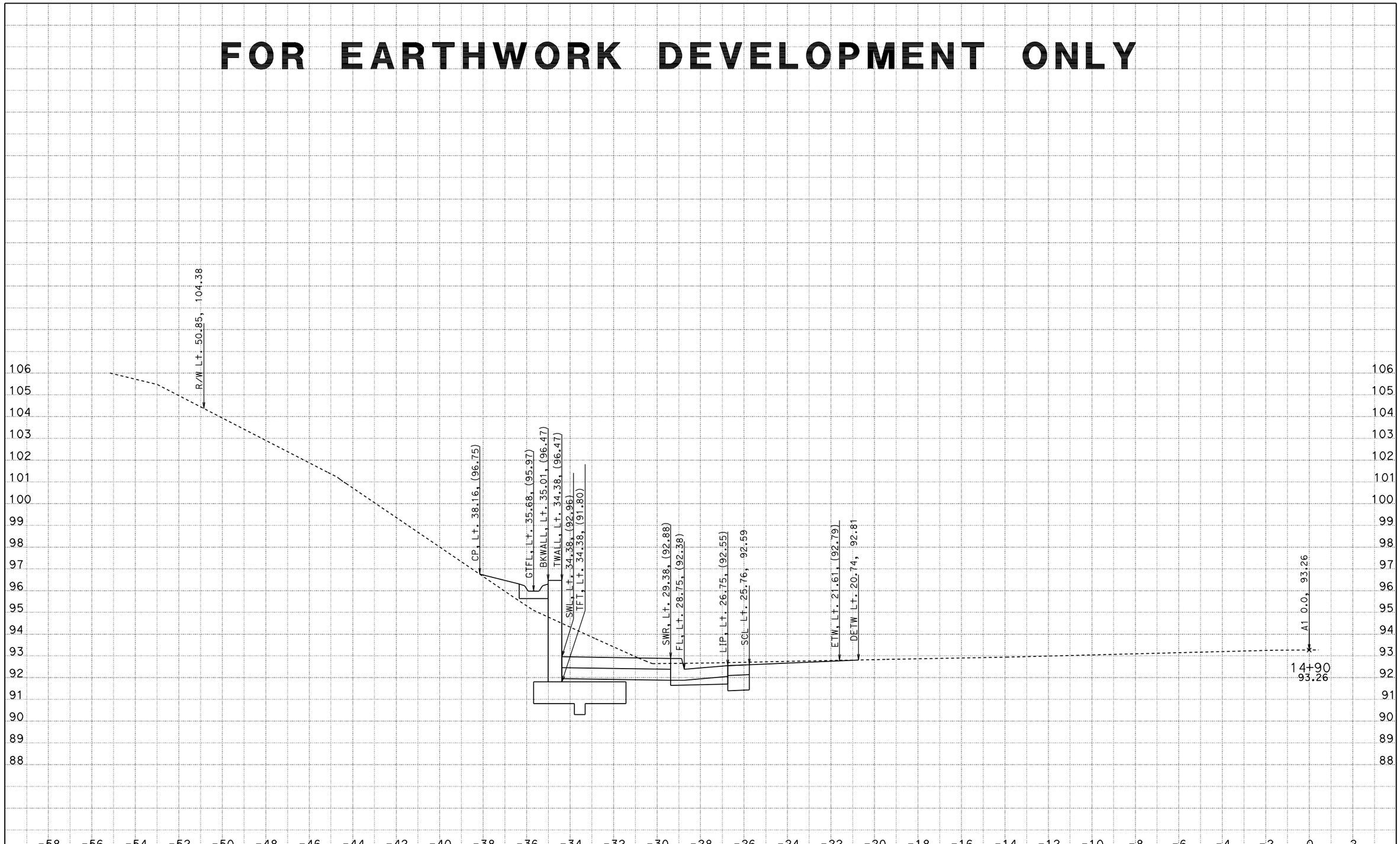

DATE: 6/22/2012
File: D:\wang\0A2300\afinisho.ear

CONTRACT: 0A2304
DIST/CO/RTE/PM: 01/MEN/20/PM 0.0-0.2
PROJECT ID: CAiCE

SCALE: 1" = 2' Horiz.
1" = 2' Vert.

All Dimensions are US Survey Feet

A1
CROSS SECTIONS
SHEET 36 OF 47

FOR EARTHWORK DEVELOPMENT ONLY

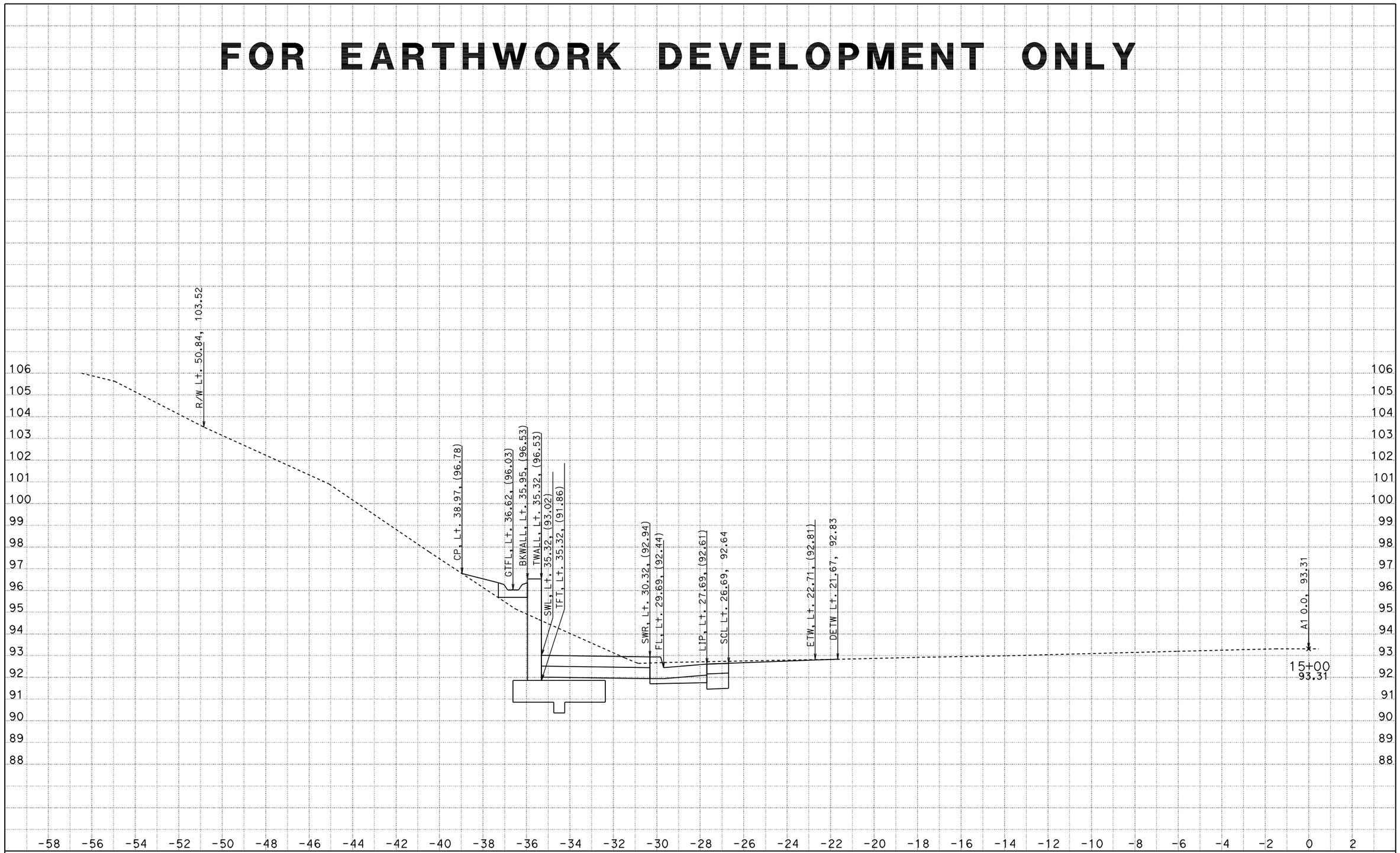

DATE: 6/22/2012
File: D:\wang\0A2300\afinisho.ear

CONTRACT: 0A2304
DIST/CO/RTE/PM: 01/MEN/20/PM 0.0-0.2
PROJECT ID: CAiCE

SCALE: 1" = 2' Horiz.
1" = 2' Vert.

All Dimensions are US Survey Feet

A1
CROSS SECTIONS
SHEET 37 OF 47

FOR EARTHWORK DEVELOPMENT ONLY

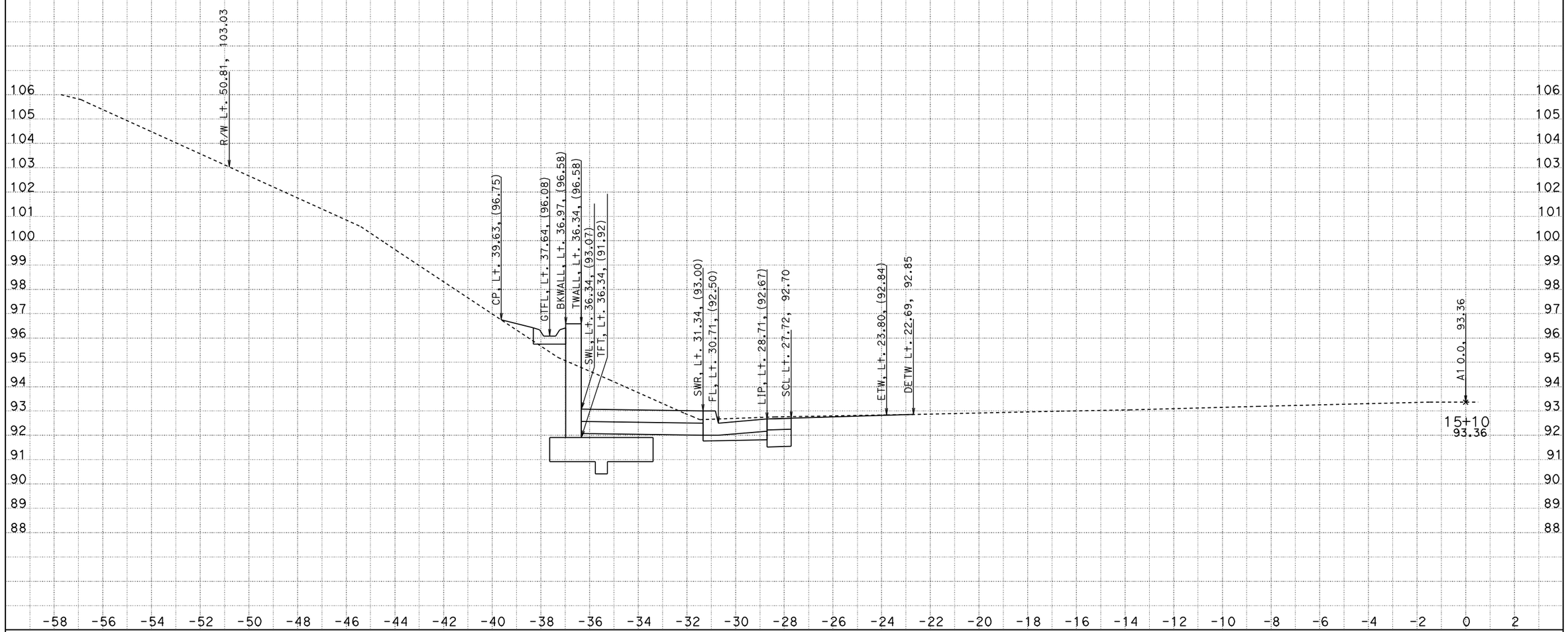

DATE: 6/22/2012
File: D:\wang\0A2300\afinisho.ear

CONTRACT: 0A2304
DIST/CO/RTE/PM: 01/MEN/20/PM 0.0-0.2
PROJECT ID: CAiCE

SCALE: 1" = 2' Horiz.
1" = 2' Vert.

All Dimensions are US Survey Feet

A1
CROSS SECTIONS
SHEET 38 OF 47

FOR EARTHWORK DEVELOPMENT ONLY

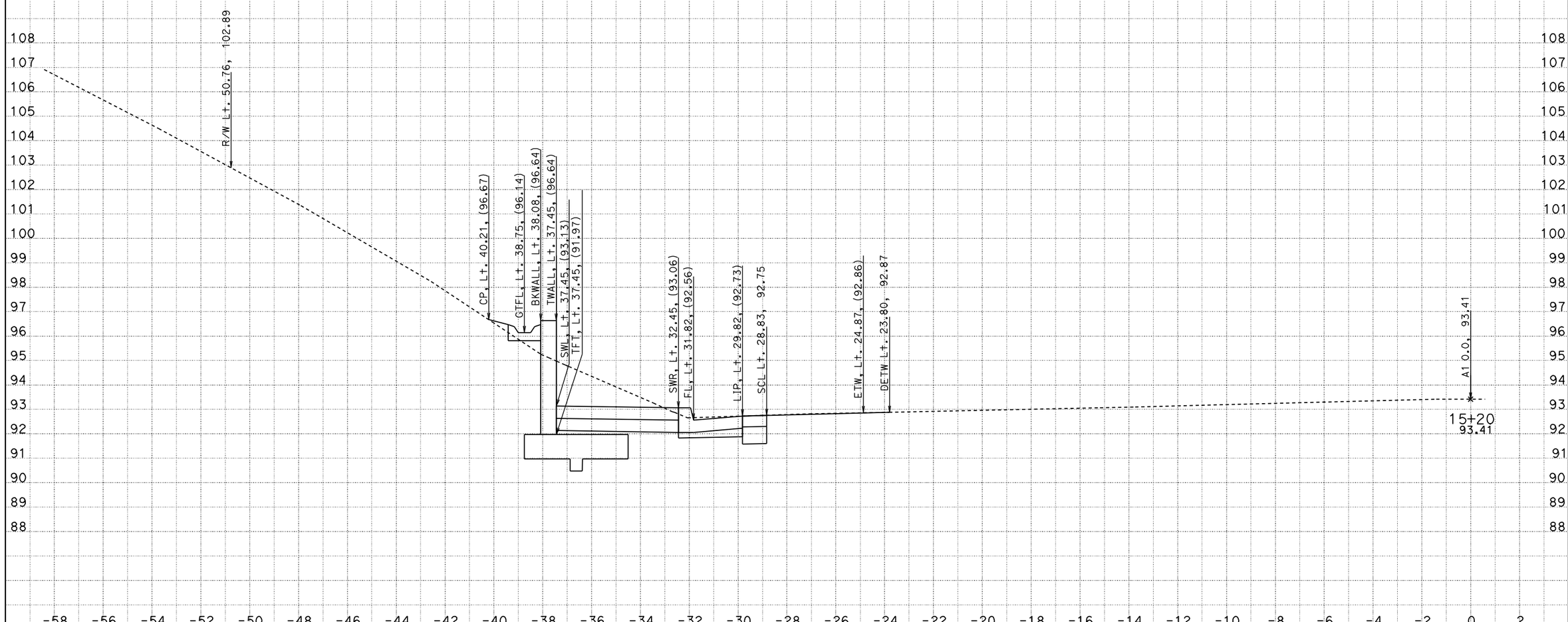

DATE: 6/22/2012
File: D:\wang\0A2300\afinisho.ear

CONTRACT: 0A2304
DIST/CO/RTE/PM: 01/MEN/20/PM 0.0-0.2
PROJECT ID: CAiCE

SCALE: 1" = 2' Horiz.
1" = 2' Vert.

All Dimensions are US Survey Feet

A1
CROSS SECTIONS
SHEET 39 OF 47

FOR EARTHWORK DEVELOPMENT ONLY

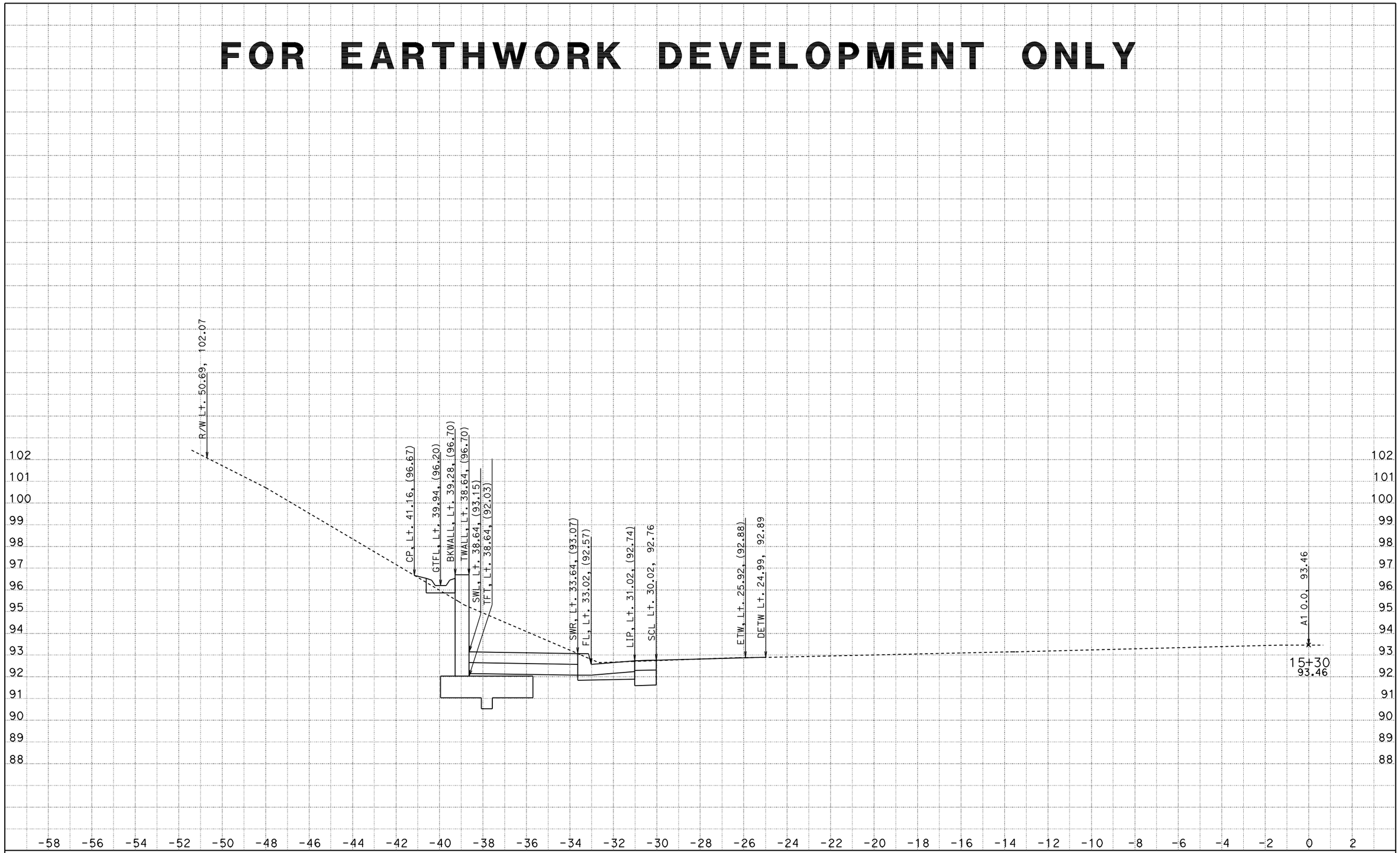

DATE: 6/22/2012
File: D:\wang\0A2300\afinisho.ear

CONTRACT: 0A2304
DIST/CO/RTE/PM: 01/MEN/20/PM 0.0-0.2
PROJECT ID: CAiCE

SCALE: 1" = 2' Horiz.
1" = 2' Vert.

All Dimensions are US Survey Feet

A1
CROSS SECTIONS
SHEET 40 OF 47

FOR EARTHWORK DEVELOPMENT ONLY

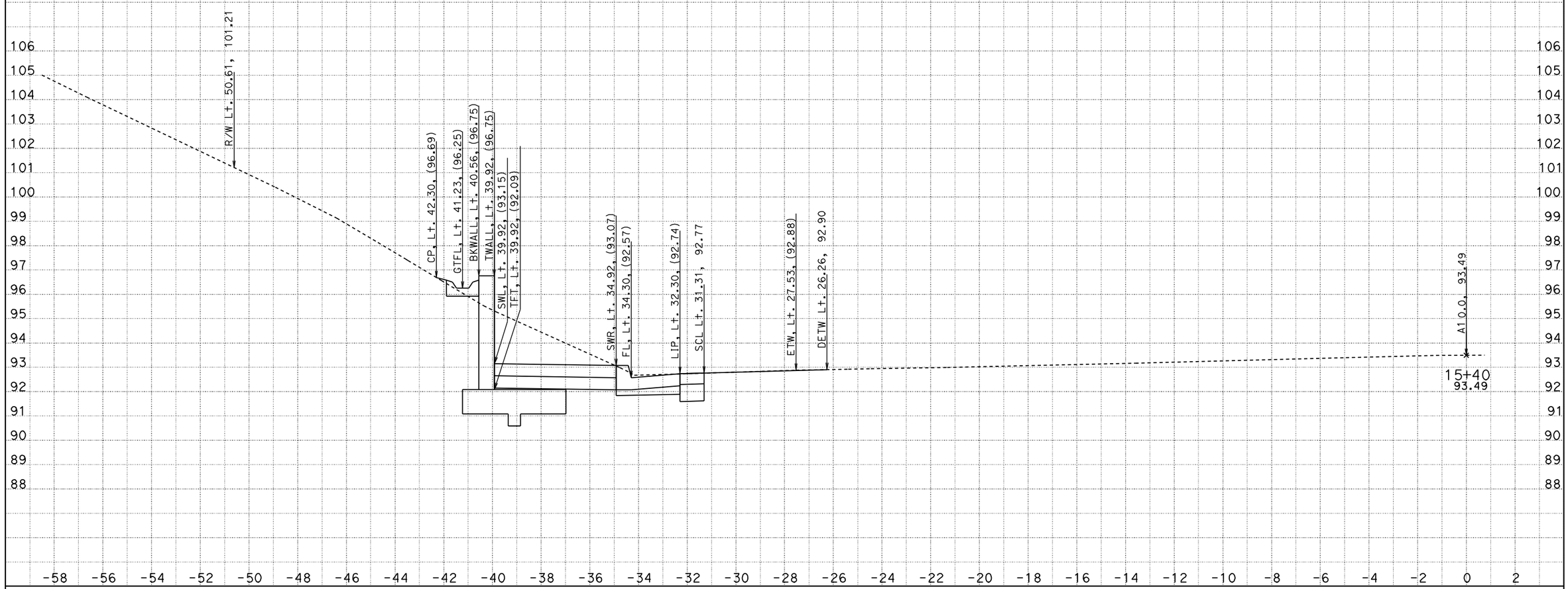

DATE: 6/22/2012
File: D:\wang\0A2300\afinisho.ear

CONTRACT: 0A2304
DIST/CO/RTE/PM: 01/MEN/20/PM 0.0-0.2
PROJECT ID: CAiCE

SCALE: 1" = 2' Horiz.
1" = 2' Vert.

All Dimensions are US Survey Feet

A1
CROSS SECTIONS
SHEET 41 OF 47

FOR EARTHWORK DEVELOPMENT ONLY

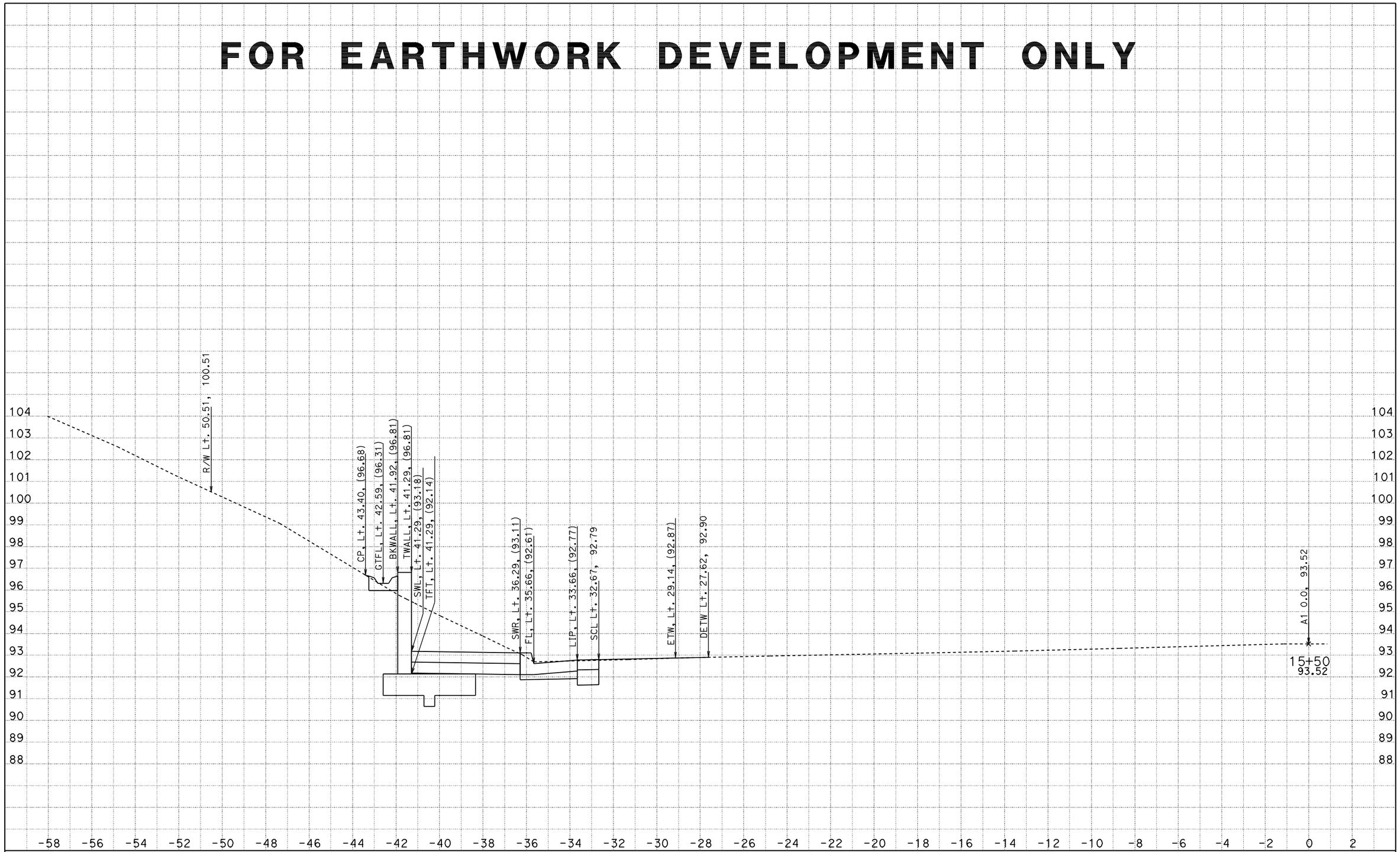

DATE: 6/22/2012
File: D:\wang\0A2300\afinisho.ear

CONTRACT: 0A2304
DIST/CO/RTE/PM: 01/MEN/20/PM 0.0-0.2
PROJECT ID: CAiCE

SCALE: 1" = 2' Horiz.
1" = 2' Vert.

All Dimensions are US Survey Feet

A1
CROSS SECTIONS
SHEET 42 OF 47

FOR EARTHWORK DEVELOPMENT ONLY

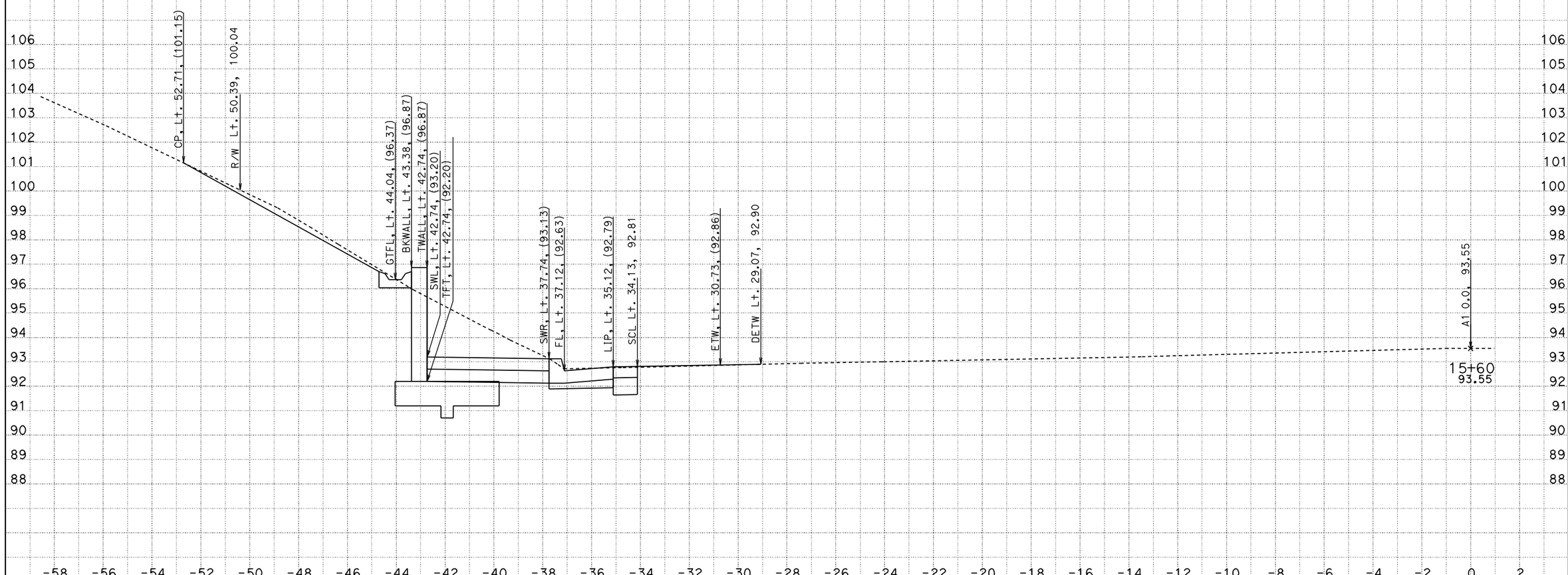

DATE: 6/22/2012
File: D:\wang\0A2300\afinisho.ear

CONTRACT: 0A2304
DIST/CO/RTE/PM: 01/MEN/20/PM 0.0-0.2
PROJECT ID: CAiCE

SCALE: 1" = 2' Horiz.
1" = 2' Vert.

All Dimensions are US Survey Feet

A1
CROSS SECTIONS
SHEET 43 OF 47

DESIGN STUDY ONLY

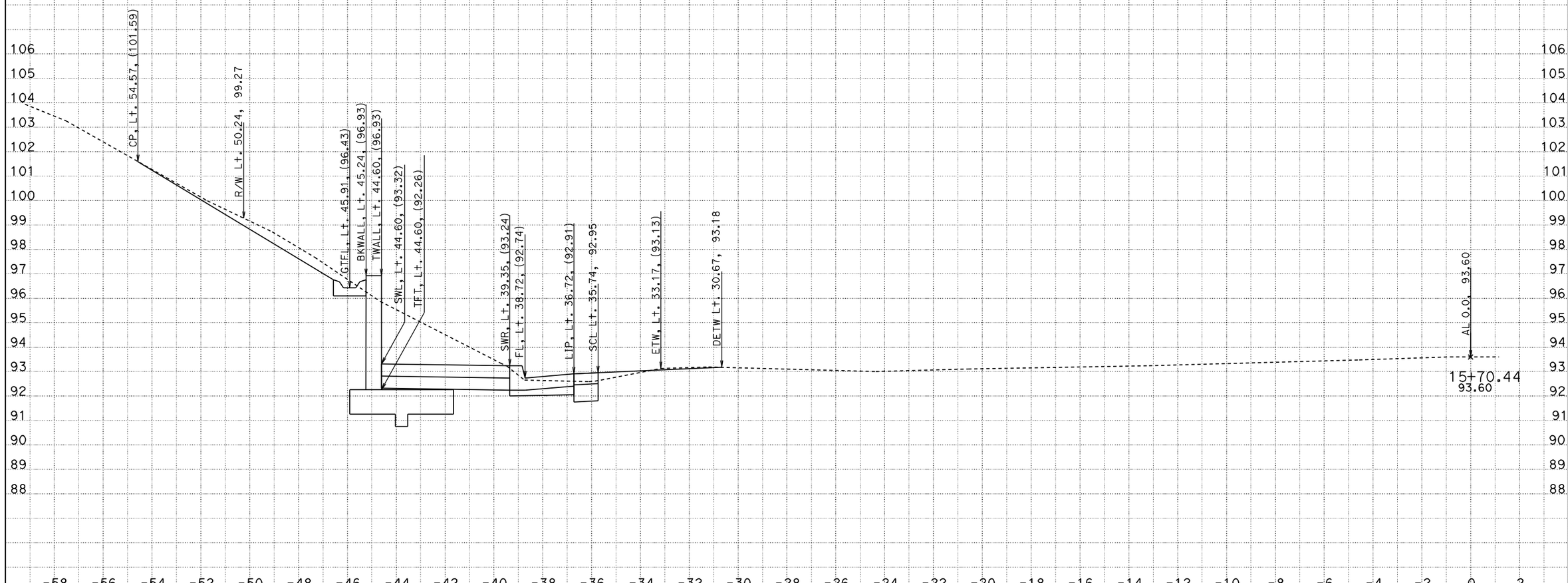

DATE: 1/16/2013
File: D:\wang\0A2300\afinishq.ear*

CONTRACT: 0A2304
DIST/CO/RTE/PM: 01/MEN/20/PM 0.0-0.2
PROJECT ID: CAiCE

SCALE: 1" = 2' Horiz.
1" = 2' Vert.

All Dimensions are US Survey Feet

A1
CROSS SECTIONS
SHEET 44 OF 47

DESIGN STUDY ONLY

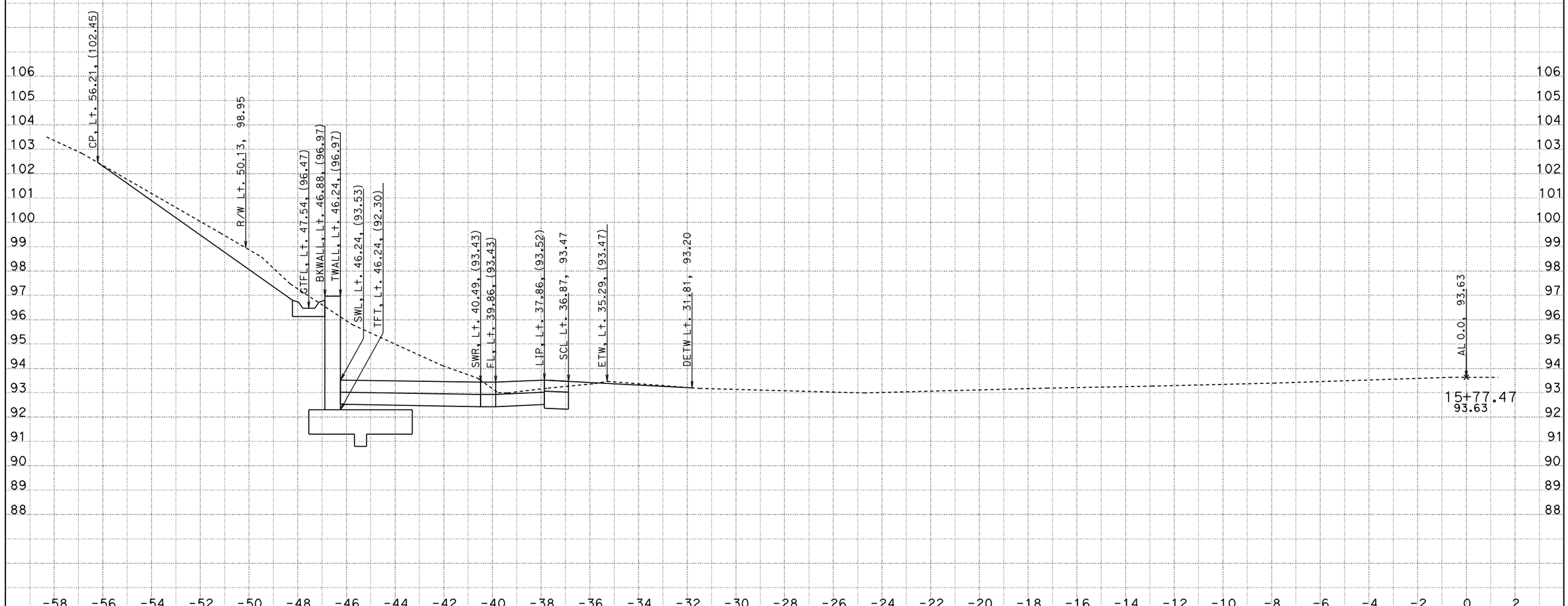

DATE: 1/16/2013
File: D:\wang\0A2300\afinishq.ear*

CONTRACT: 0A2304
DIST/CO/RTE/PM: 01/MEN/20/PM 0.0-0.2
PROJECT ID: CAiCE

SCALE: 1" = 2' Horiz.
1" = 2' Vert.

All Dimensions are US Survey Feet

A1
CROSS SECTIONS
SHEET 45 OF 47

DESIGN STUDY ONLY

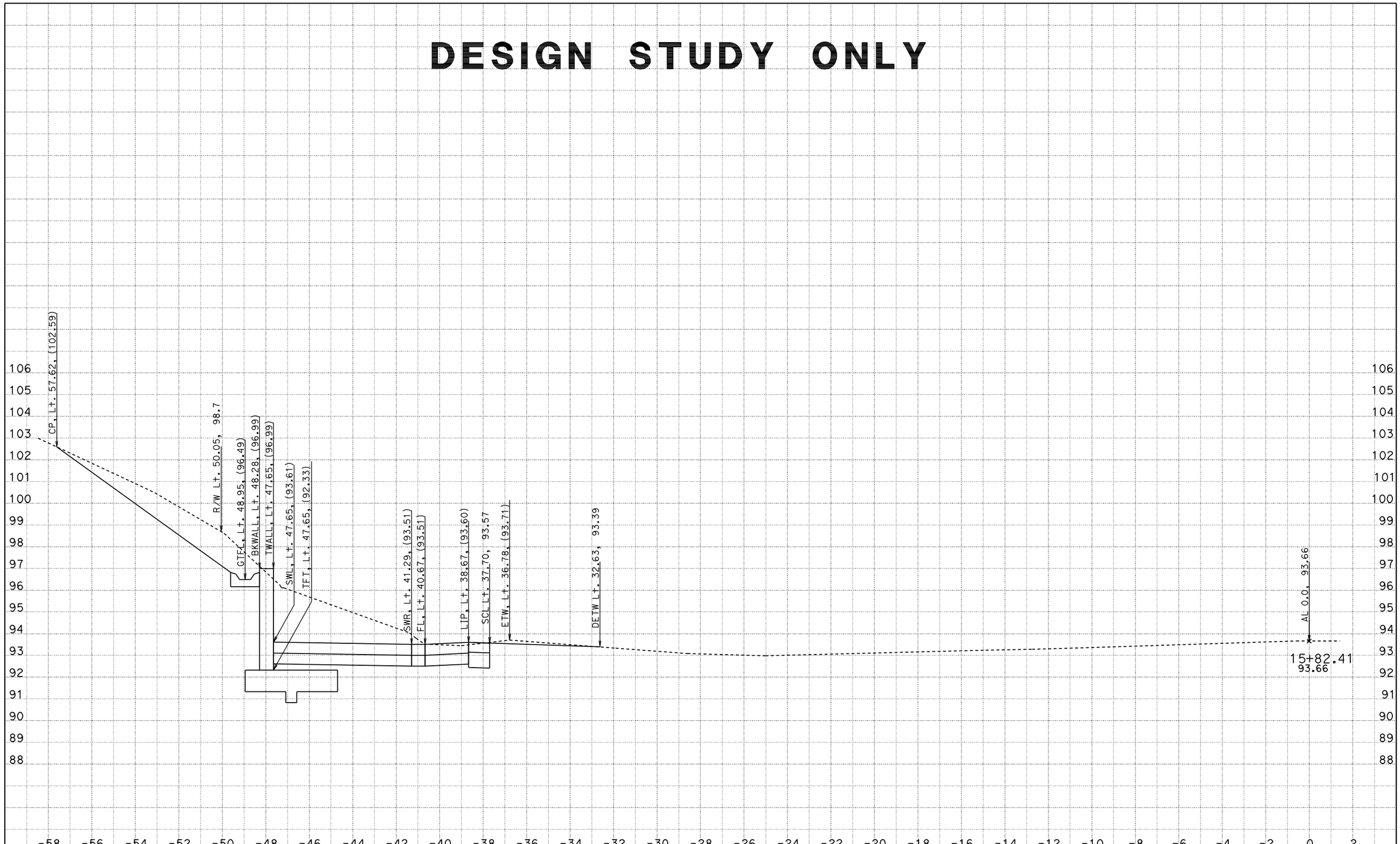

DATE: 1/16/2013
File: D:\wang\0A2300\afinishq.ear*

CONTRACT: 0A2304
DIST/CO/RTE/PM: 01/MEN/20/PM 0.0-0.2
PROJECT ID: CAiCE

SCALE: 1" = 2' Horiz.
1" = 2' Vert.

All Dimensions are US Survey Feet

A1
CROSS SECTIONS
SHEET 46 OF 47

FOR EARTHWORK DEVELOPMENT ONLY

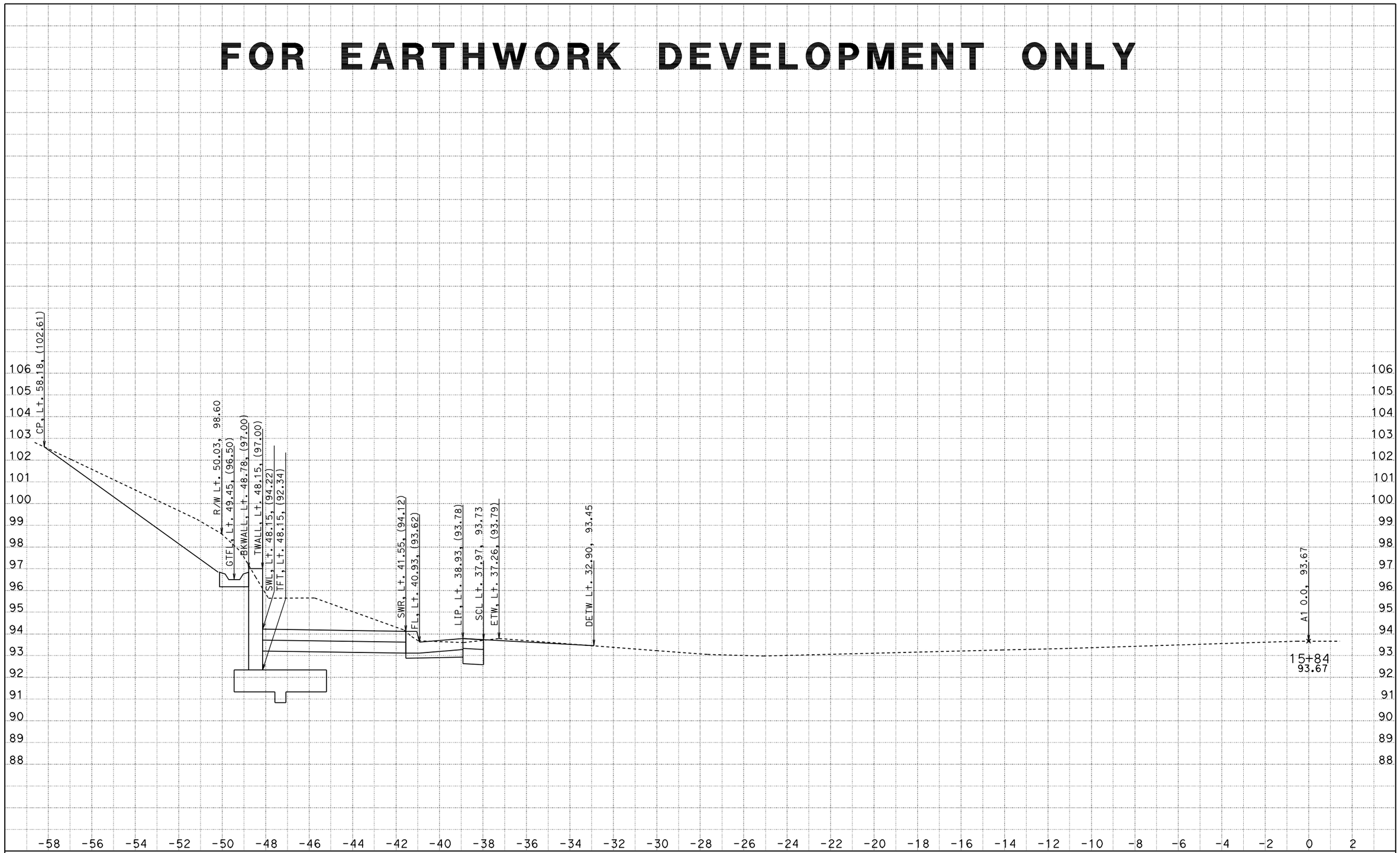

DATE: 6/22/2012
File: D:\wang\0A2300\afinisho.ear

CONTRACT: 0A2304
DIST/CO/RTE/PM: 01/MEN/20/PM 0.0-0.2
PROJECT ID: CAiCE

SCALE: 1" = 2' Horiz.
1" = 2' Vert.

All Dimensions are US Survey Feet

A1
CROSS SECTIONS
SHEET 47 OF 47

DESIGN STUDY ONLY

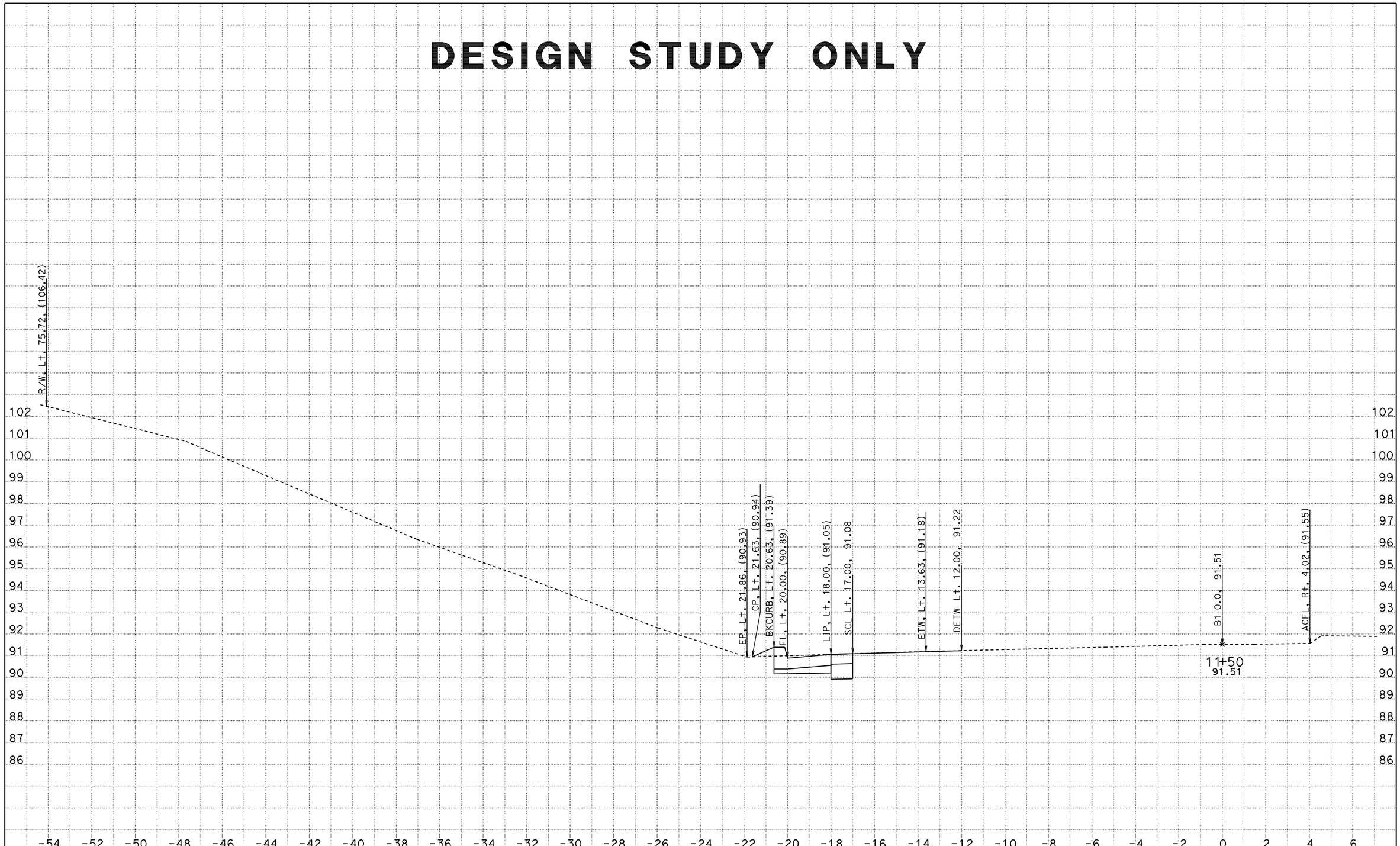

DATE: 1/17/2013
File: D:\wang\0A2300\bfinishq.ear*

CONTRACT: 0A2300
DIST/CO/RTE/PM: 01/MEN/20/PM 0.0-0.2
PROJECT ID: CAiCE

SCALE: 1" = 2' Horiz.
1" = 2' Vert.

All Dimensions are US Survey Feet

B1
CROSS SECTIONS
SHEET 1 OF 8

DESIGN STUDY ONLY

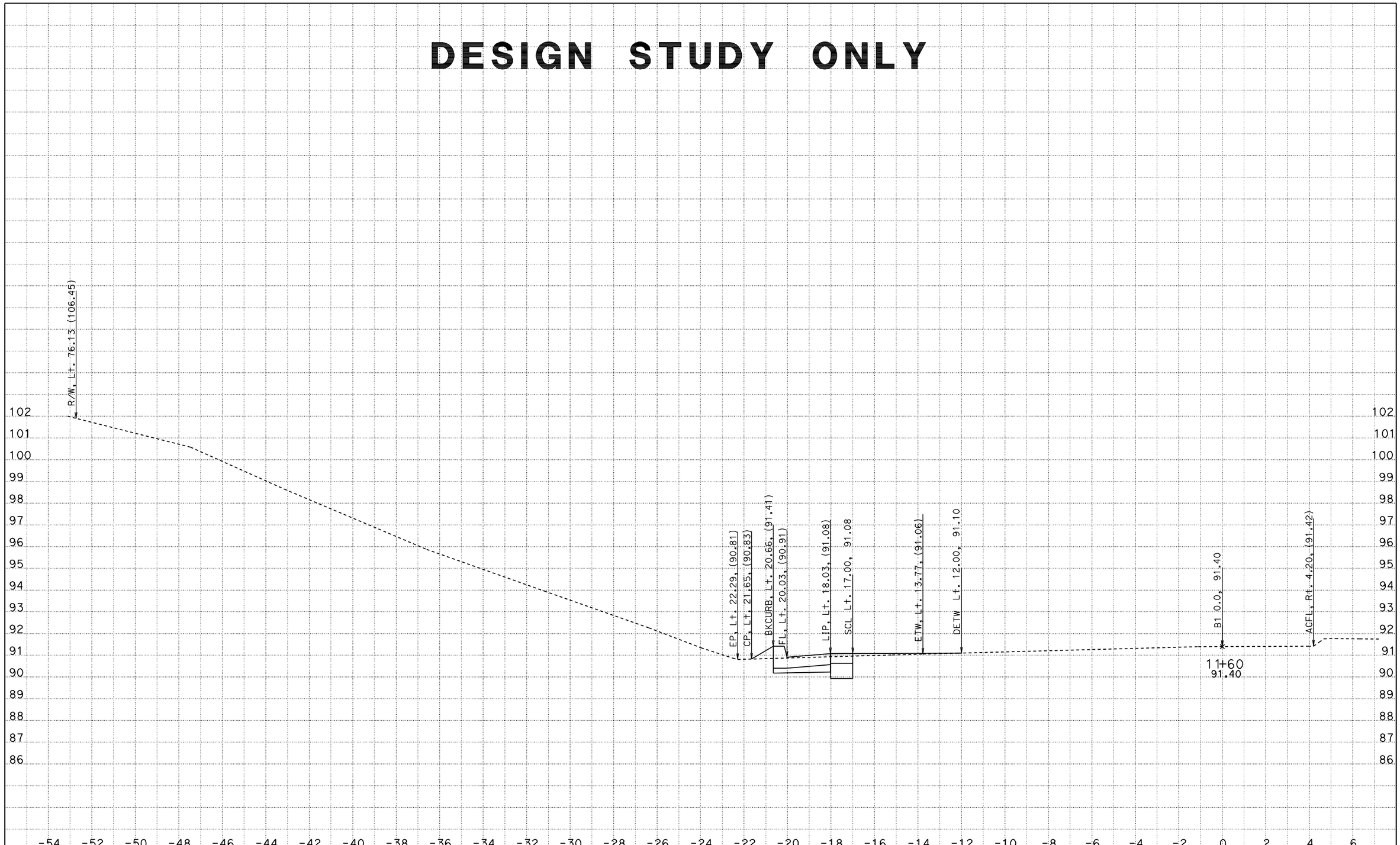

DATE: 1/17/2013
File: D:\wang\0A2300\bfinishq.ear*

CONTRACT: 0A2300
DIST/CO/RTE/PM: 01/MEN/20/PM 0.0-0.2
PROJECT ID: CAiCE

SCALE: 1" = 2' Horiz.
1" = 2' Vert.

All Dimensions are US Survey Feet

B1
CROSS SECTIONS
SHEET 2 OF 8

DESIGN STUDY ONLY

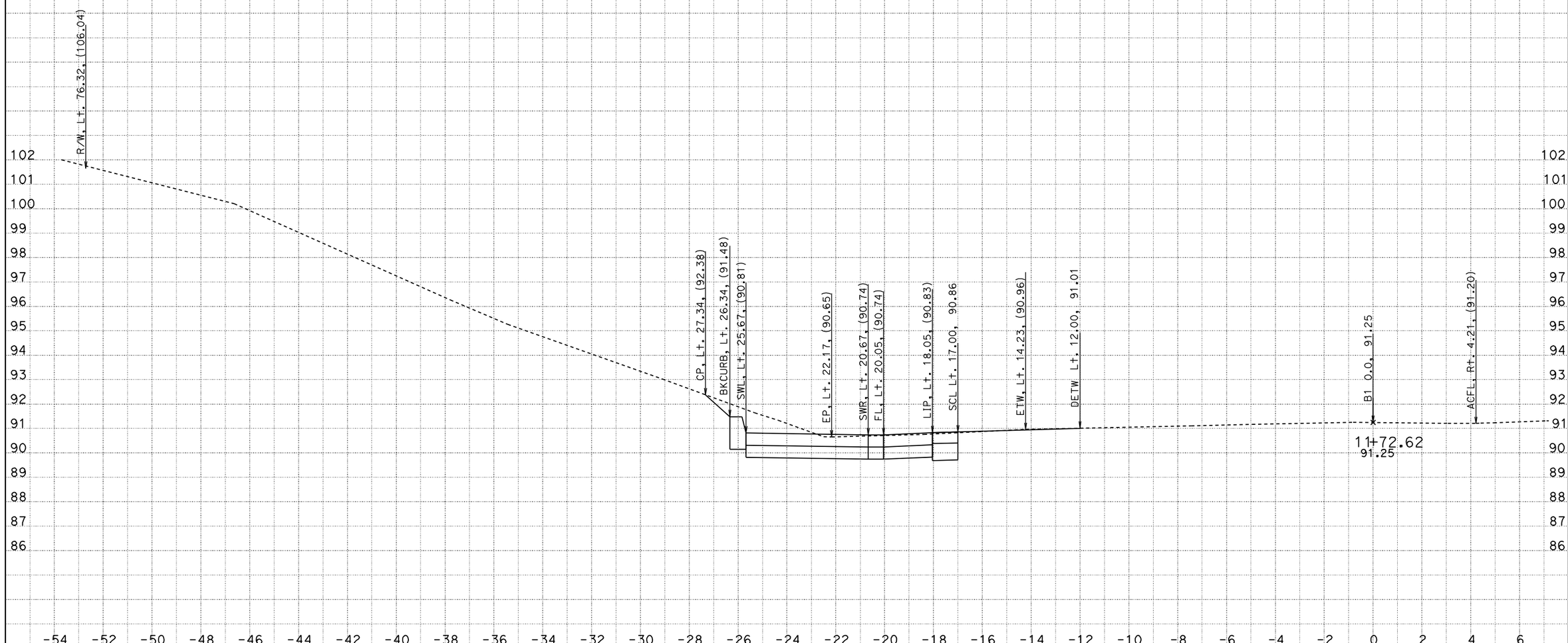

CROSS SECTION FOR "A1" 10+89.03 ON CONSTRUCTION DETAILS SHEET C-2
DATE: 1/17/2013
File: D:\wang\0A2300\bfinishq.ear*

CONTRACT: 0A2300
DIST/CO/RTE/PM: 01/MEN/20/PM 0.0-0.2
PROJECT ID: CAiCE

SCALE: 1" = 2' Horiz.
1" = 2' Vert.

All Dimensions are US Survey Feet

B1
CROSS SECTIONS
SHEET 3 OF 8

DESIGN STUDY ONLY

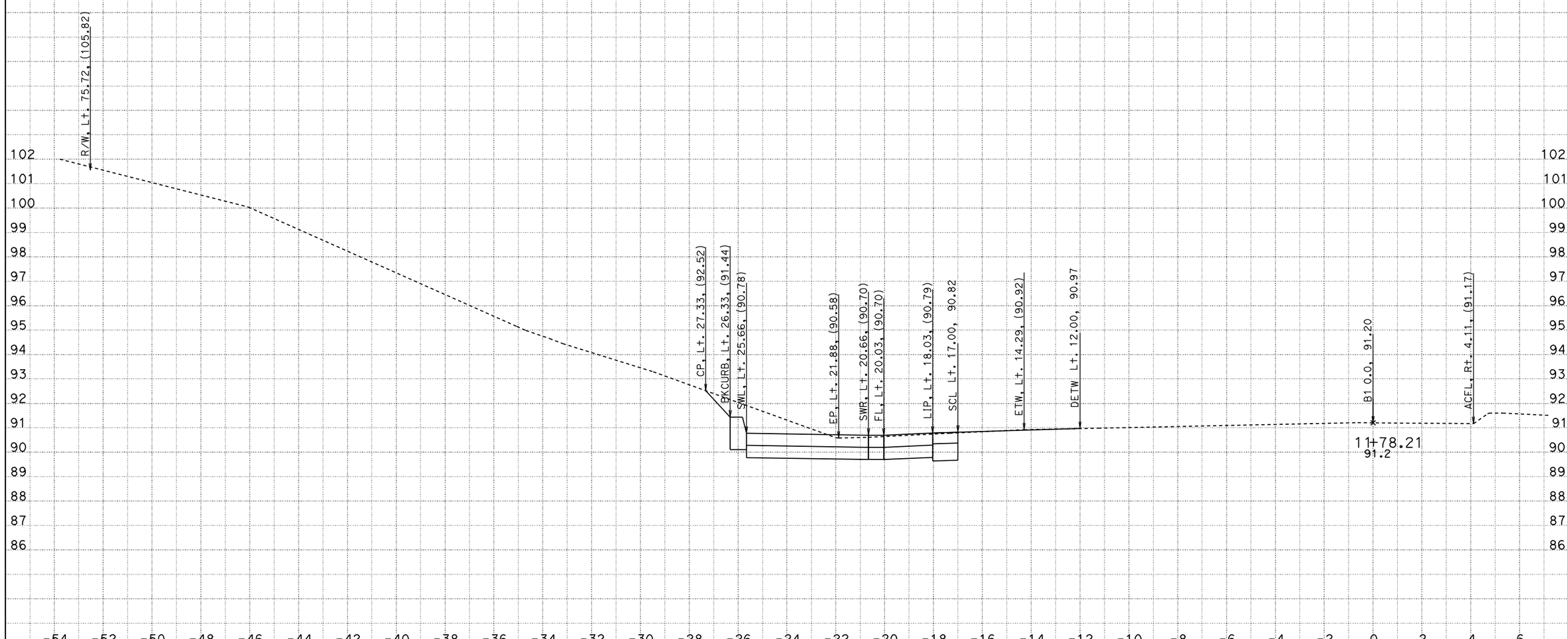

CROSS SECTION FOR "A1" 10+94.39 ON CONSTRUCTION DETAILS SHEET C-2

DATE: 1/17/2013

File: D:\wang\0A2300\bfinishq.ear*

CONTRACT: 0A2300

DIST/CO/RTE/PM: 01/MEN/20/PM 0.0-0.2

PROJECT ID: CAiCE

SCALE: 1" = 2' Horiz.
1" = 2' Vert.

All Dimensions are US Survey Feet

B1

CROSS SECTIONS

SHEET 4 OF 8

DESIGN STUDY ONLY

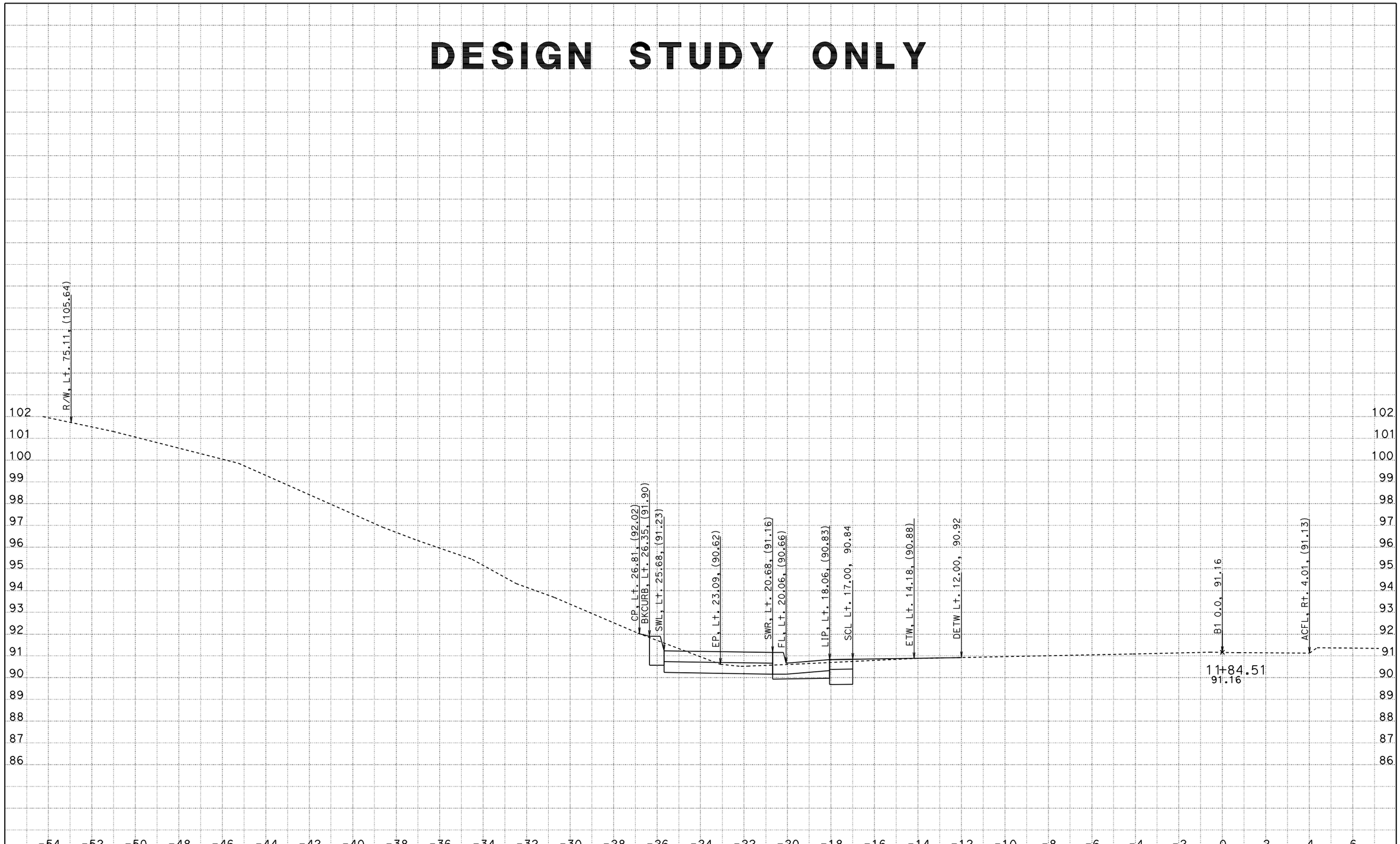

CONTRACT: 0A2300

DATE: 2/4/2013

DIST/CO/RTE/PM: 01/MEN/20/PM 0.0-0.2

KC Project: 0A2300 File: P:\proj5*\0a230\design\CAiCE\0A2300\bfinishq.ear

PROJECT ID: CAiCE

SCALE: 1" = 2' Horiz.
1" = 2' Vert.

All Dimensions are US Survey Feet

B1

CROSS SECTIONS

SHEET 5 OF 8

DESIGN STUDY ONLY

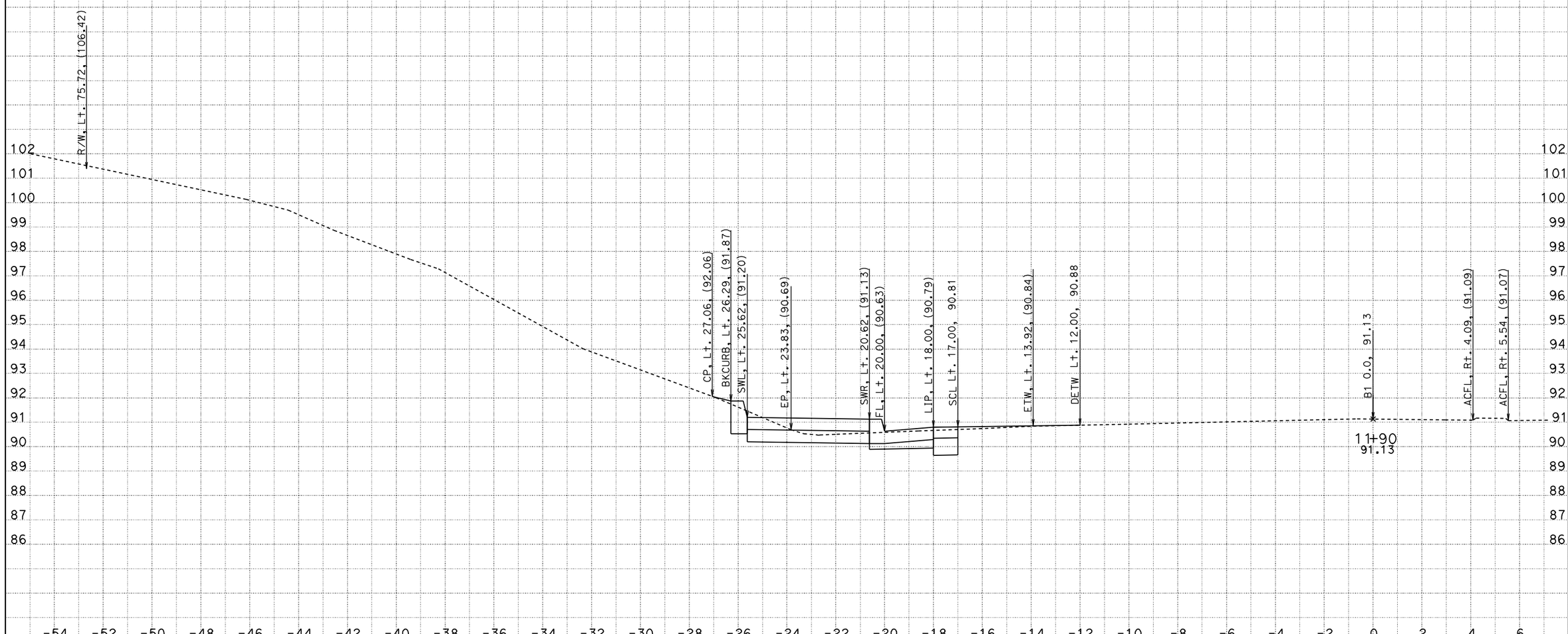

DATE: 1/17/2013
File: D:\wang\0A2300\bfinishq.ear*

CONTRACT: 0A2300
DIST/CO/RTE/PM: 01/MEN/20/PM 0.0-0.2
PROJECT ID: CAiCE

SCALE: 1" = 2' Horiz.
1" = 2' Vert.

All Dimensions are US Survey Feet

B1
CROSS SECTIONS
SHEET 6 OF 8

DESIGN STUDY ONLY

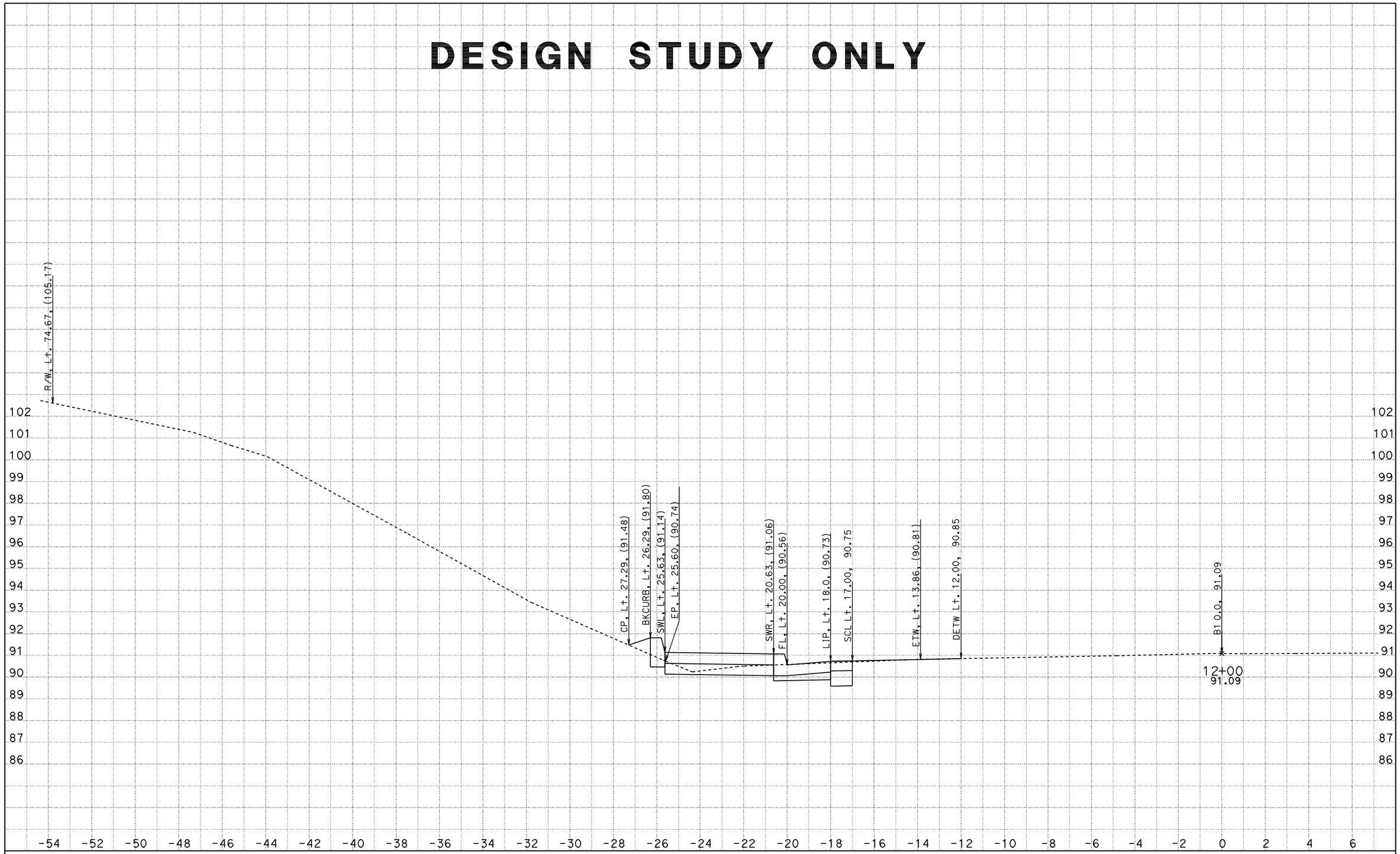

DATE: 1/17/2013
File: D:\wang\0A2300\bfinishq.ear*

CONTRACT: 0A2300
DIST/CO/RTE/PM: 01/MEN/20/PM 0.0-0.2
PROJECT ID: CAiCE

SCALE: 1" = 2' Horiz.
1" = 2' Vert.

All Dimensions are US Survey Feet

B1
CROSS SECTIONS
SHEET 7 OF 8

DESIGN STUDY ONLY

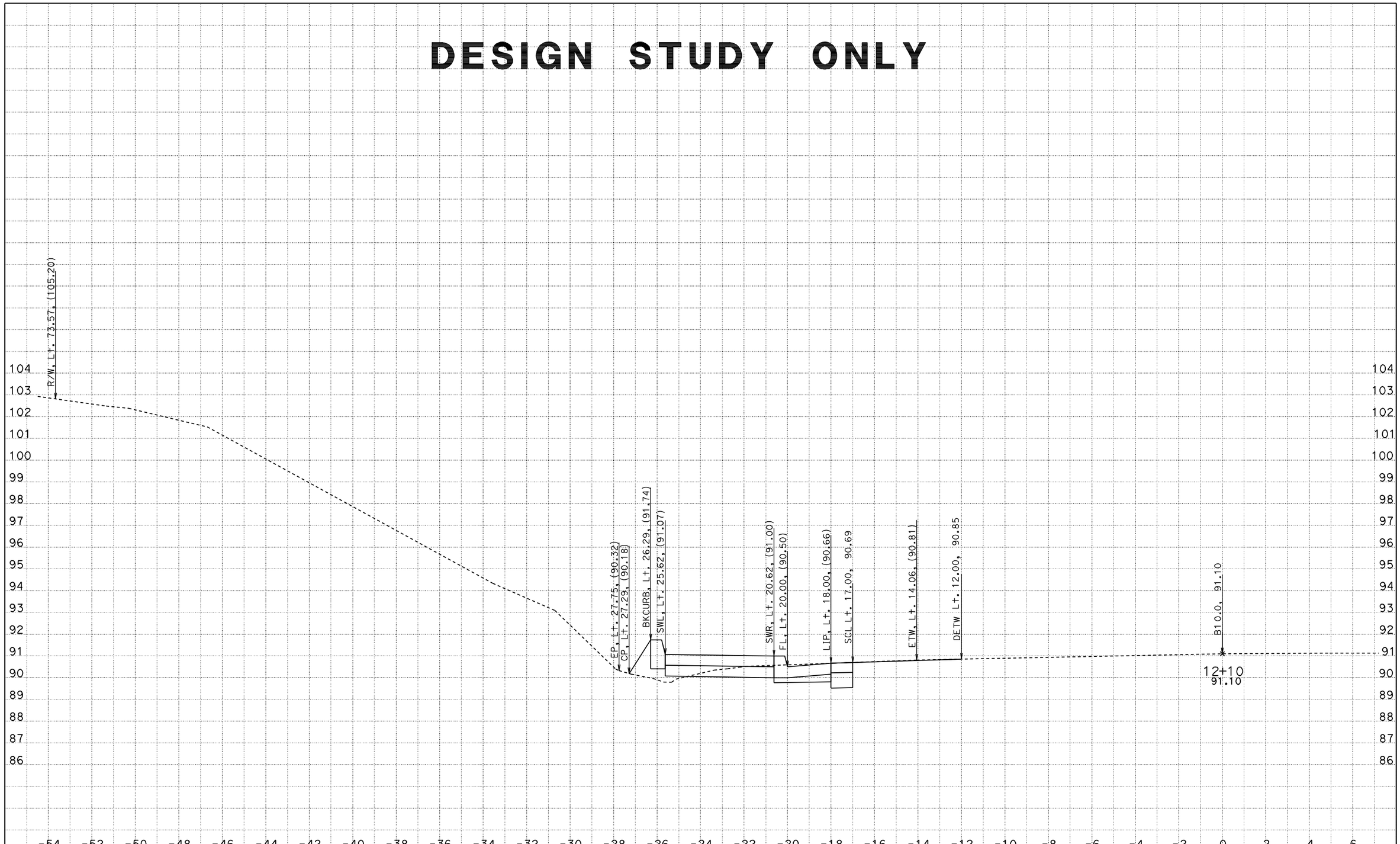

DATE: 1/17/2013
File: D:\wang\0A2300\bfinishq.ear*

CONTRACT: 0A2300
DIST/CO/RTE/PM: 01/MEN/20/PM 0.0-0.2
PROJECT ID: CAiCE

SCALE: 1" = 2' Horiz.
1" = 2' Vert.

All Dimensions are US Survey Feet

B1
CROSS SECTIONS
SHEET 8 OF 8