FOR EARTHWORK DEVELOPMENT ONLY

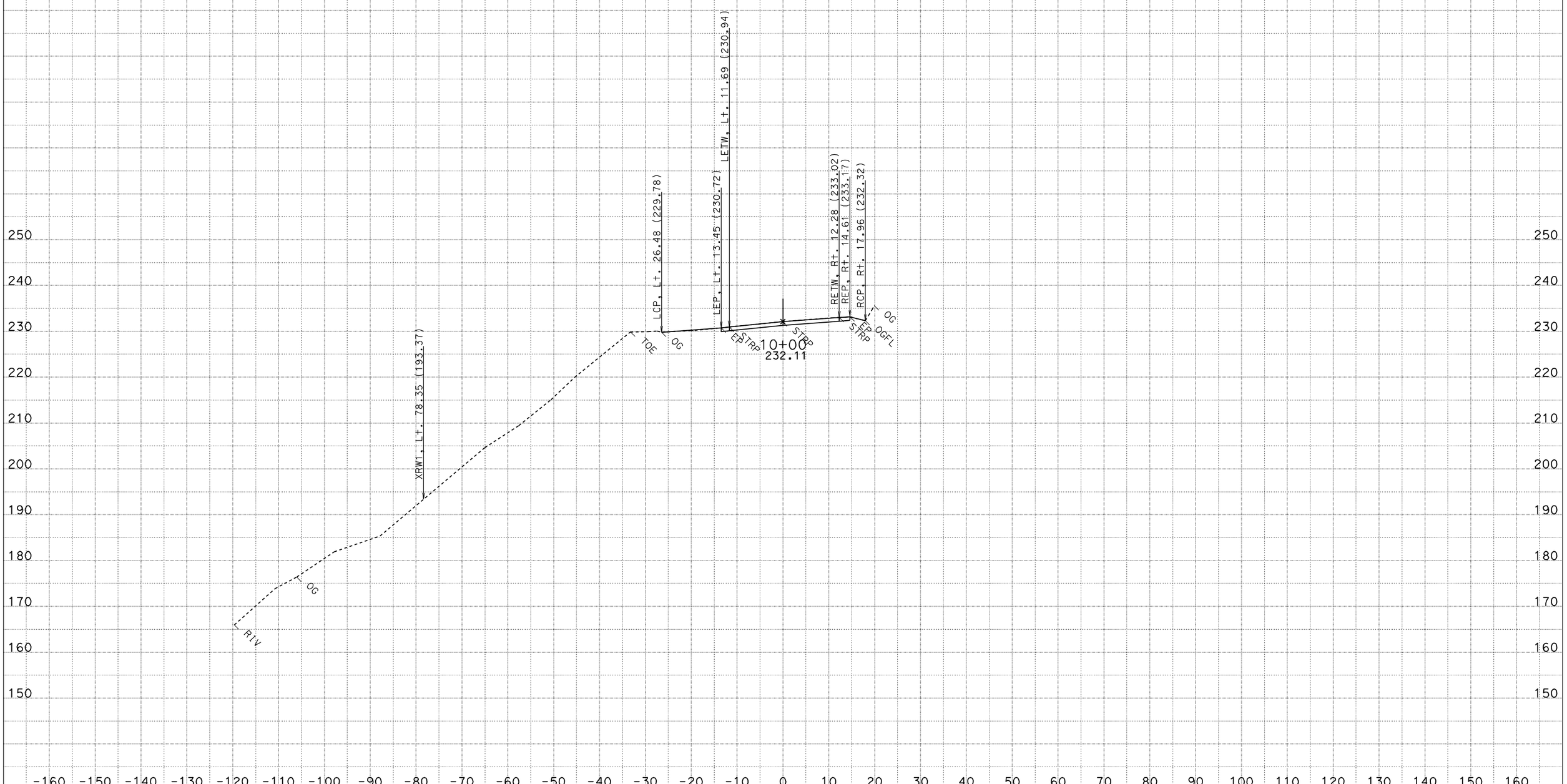

DATE: 5/5/2011
CREATED BY: NORTH REGION DESIGN
PROJECT ID: REPAIR STORM DAMAGE
CONTRACT: 01-475024
DIST/CO/RTE/PM: 01-HUM-254-PM 11.0/11.1

ALL DIMENSIONS ARE FEET

SCALE: 1" = 10' Horiz.
1" = 10' Vert.

"D1" LINE CROSS SECTIONS

SHEET 1 OF 30

FOR EARTHWORK DEVELOPMENT ONLY

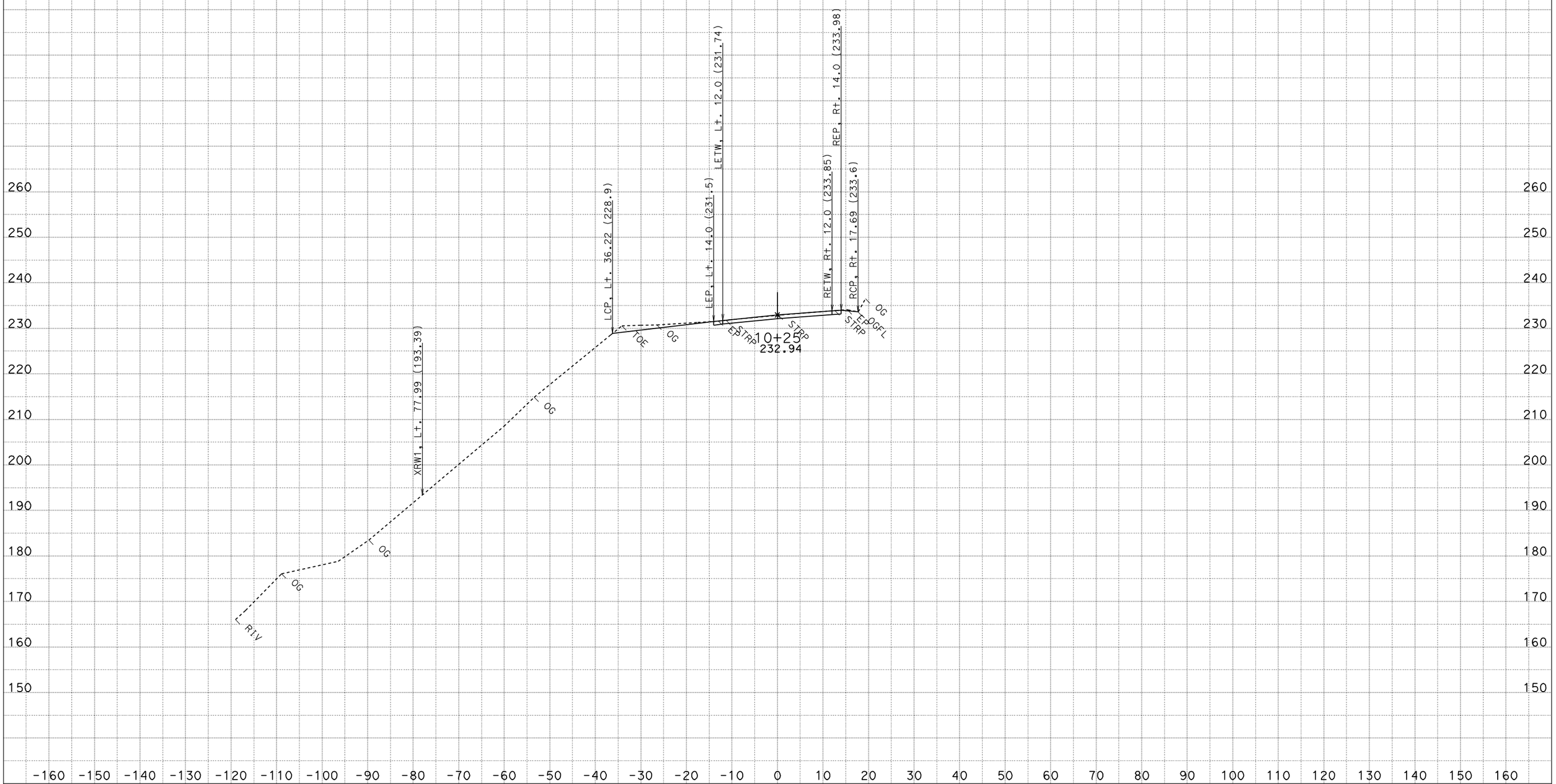

DATE: 5/5/2011
CREATED BY: NORTH REGION DESIGN
PROJECT ID: REPAIR STORM DAMAGE
CONTRACT: 01-475024
DIST/CO/RTE/PM: 01-HUM-254-PM 11.0/11.1

ALL DIMENSIONS ARE FEET

SCALE: 1" = 10' Horiz.
1" = 10' Vert.

"D1" LINE CROSS SECTIONS

SHEET 2 OF 30

FOR EARTHWORK DEVELOPMENT ONLY

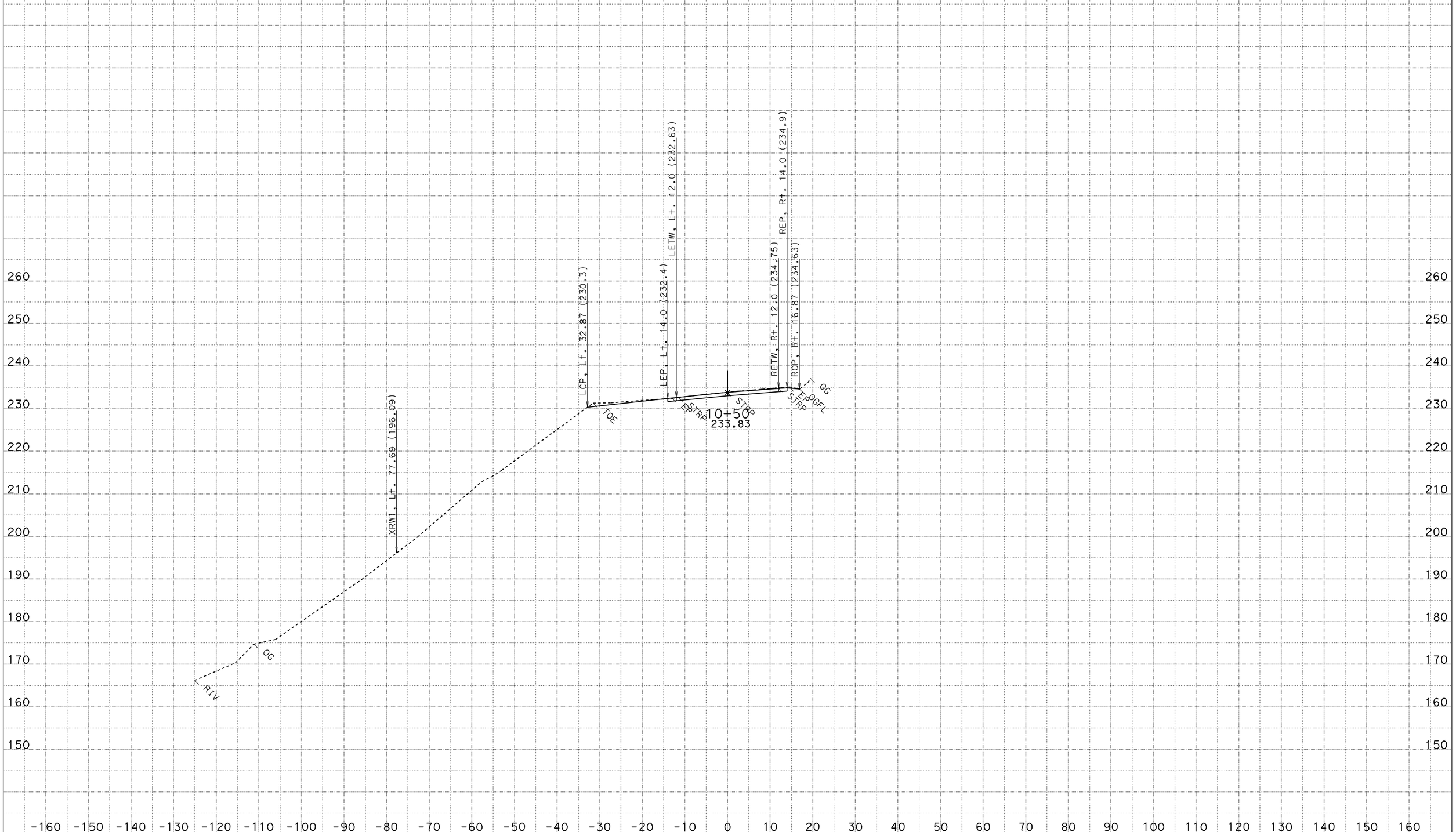

DATE: 5/5/2011
CREATED BY: NORTH REGION DESIGN
PROJECT ID: REPAIR STORM DAMAGE
CONTRACT: 01-475024
DIST/CO/RTE/PM: 01-HUM-254-PM 11.0/11.1

ALL DIMENSIONS ARE FEET

SCALE: 1" = 10' Horiz.
1" = 10' Vert.

"D1" LINE CROSS SECTIONS

SHEET 3 OF 30

FOR EARTHWORK DEVELOPMENT ONLY

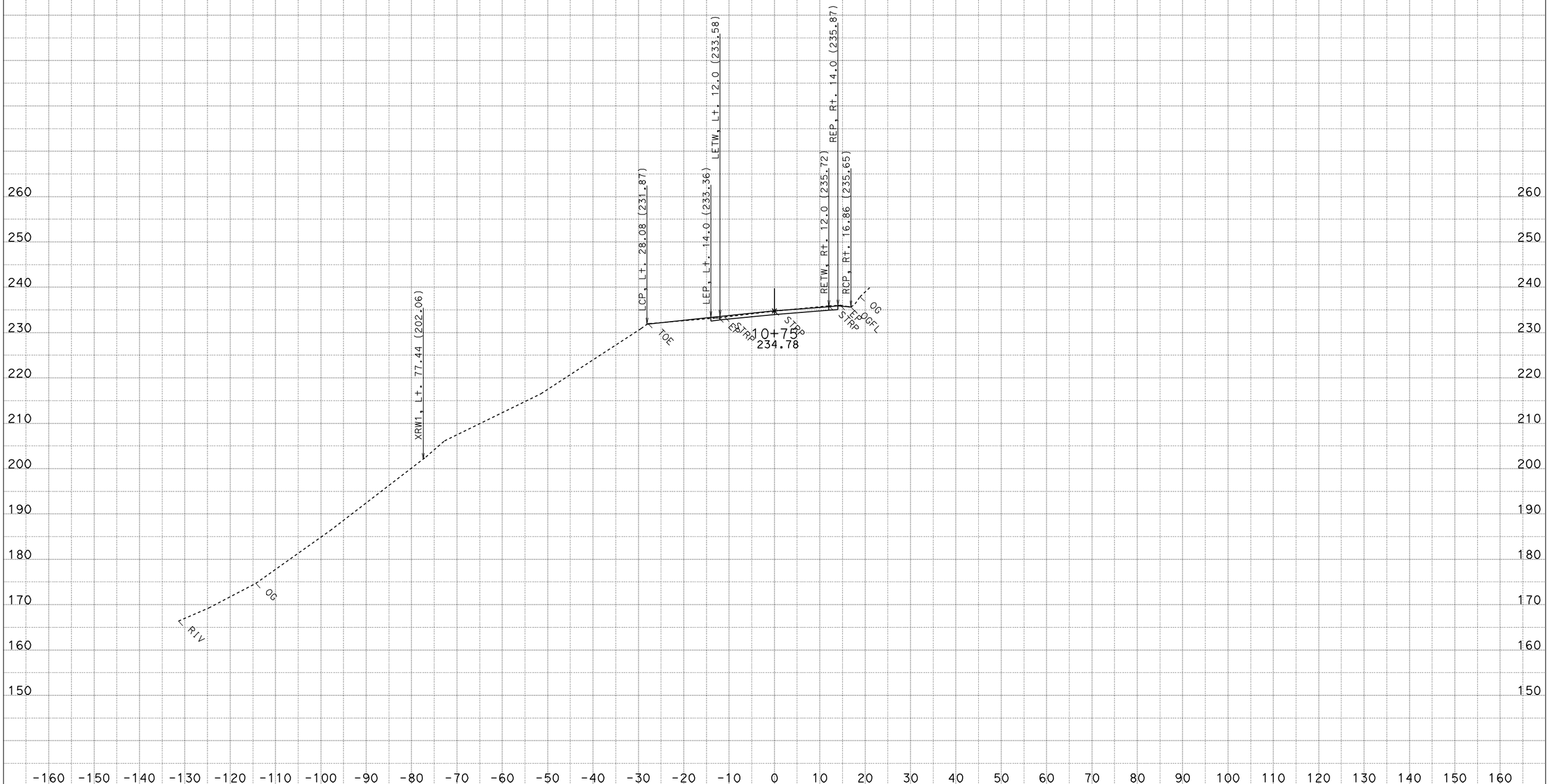

DATE: 5/5/2011
CREATED BY: NORTH REGION DESIGN
PROJECT ID: REPAIR STORM DAMAGE
CONTRACT: 01-475024
DIST/CO/RTE/PM: 01-HUM-254-PM 11.0/11.1

ALL DIMENSIONS ARE FEET

SCALE: 1" = 10' Horiz.
1" = 10' Vert.

"D1" LINE CROSS SECTIONS

SHEET 4 OF 30

FOR EARTHWORK DEVELOPMENT ONLY

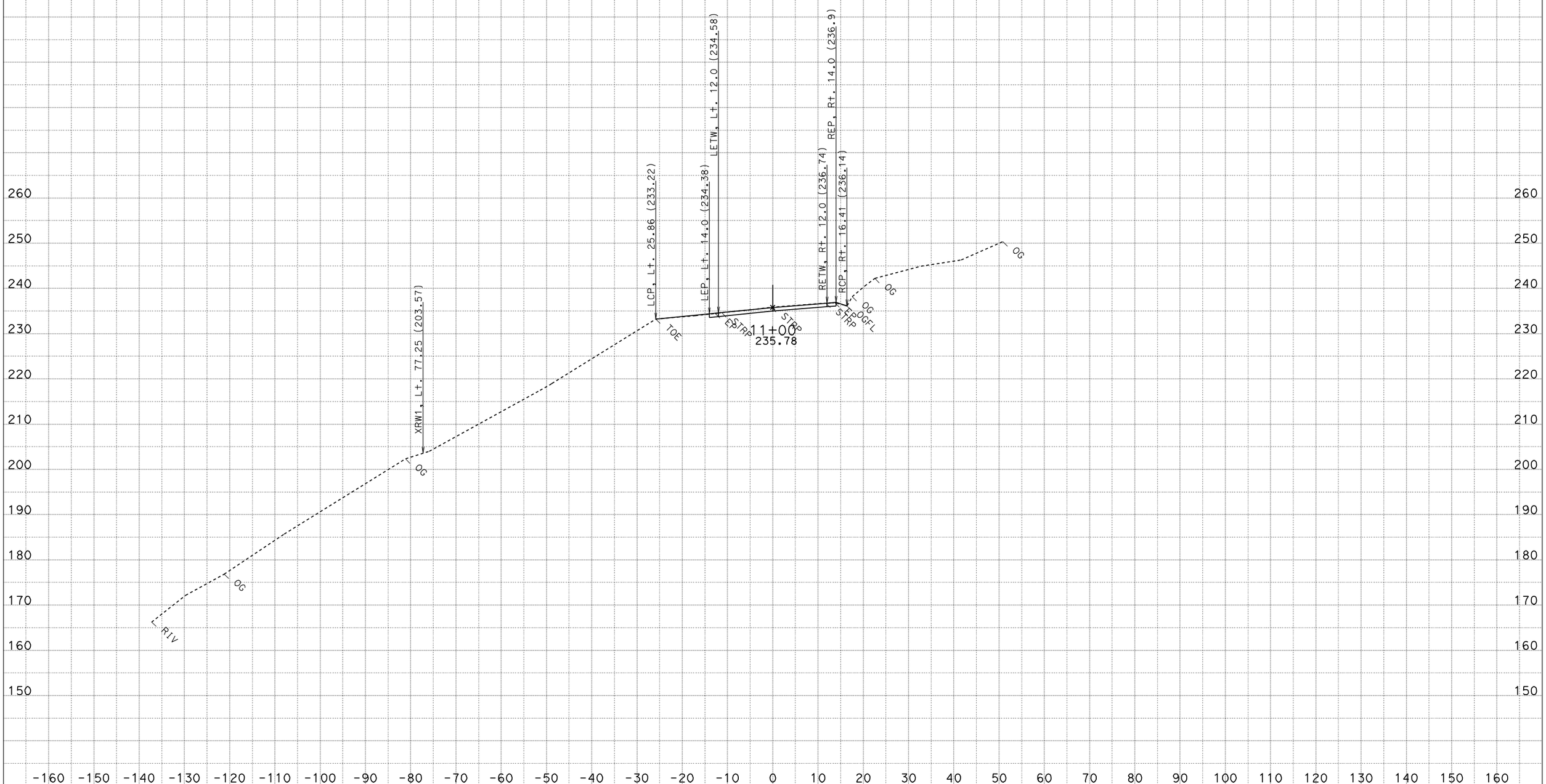

DATE: 5/5/2011
CREATED BY: NORTH REGION DESIGN
PROJECT ID: REPAIR STORM DAMAGE
CONTRACT: 01-475024
DIST/CO/RTE/PM: 01-HUM-254-PM 11.0/11.1

ALL DIMENSIONS ARE FEET

SCALE: 1" = 10' Horiz.
1" = 10' Vert.

"D1" LINE
CROSS SECTIONS
SHEET 5 OF 30

FOR EARTHWORK DEVELOPMENT ONLY

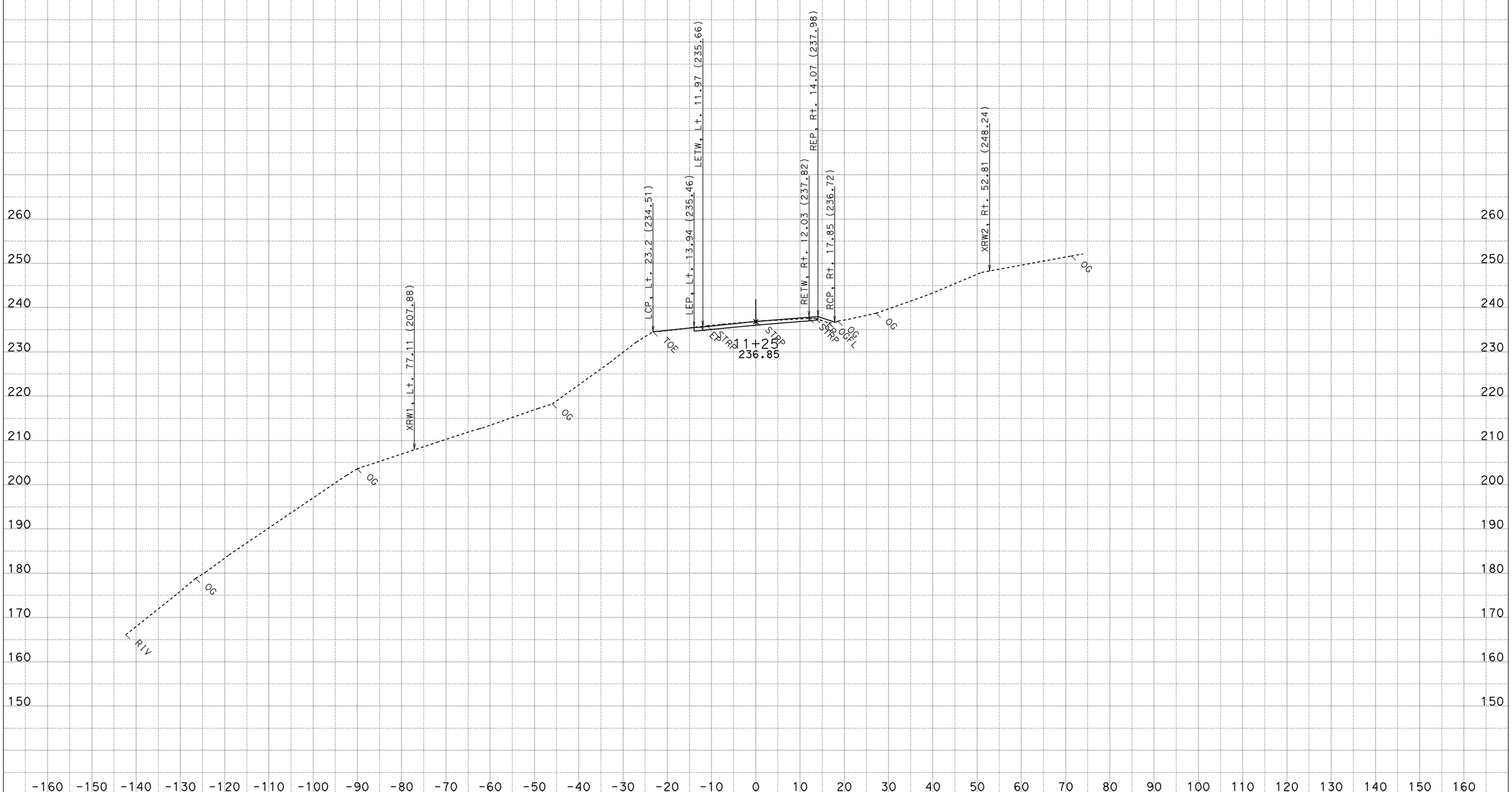

DATE: 5/5/2011
CREATED BY: NORTH REGION DESIGN
PROJECT ID: REPAIR STORM DAMAGE
CONTRACT: 01-475024
DIST/CO/RTE/PM: 01-HUM-254-PM 11.0/11.1

ALL DIMENSIONS ARE FEET

SCALE: 1" = 10' Horiz.
1" = 10' Vert.

"D1" LINE CROSS SECTIONS

SHEET 6 OF 30

FOR EARTHWORK DEVELOPMENT ONLY

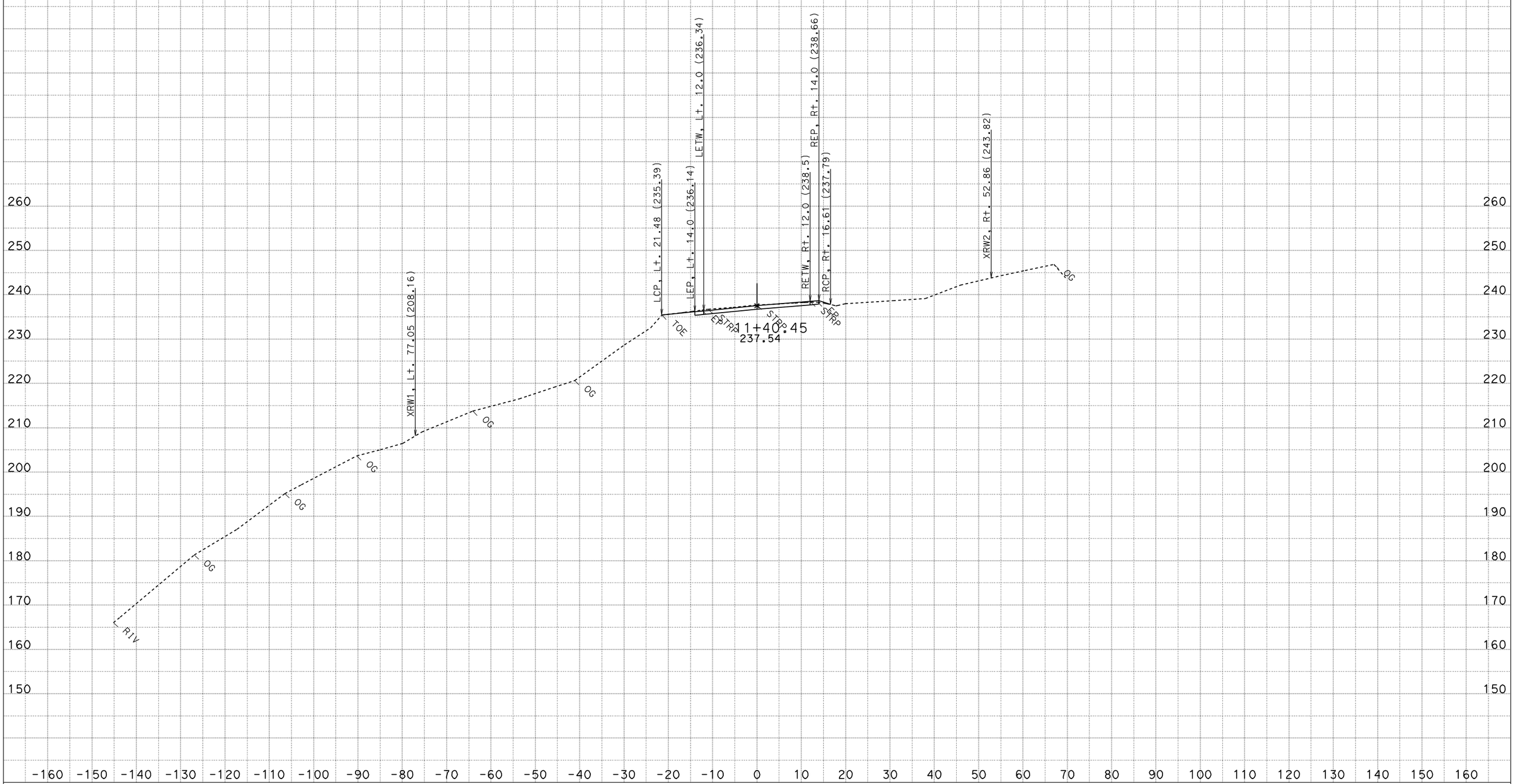

DATE: 5/5/2011
CREATED BY: NORTH REGION DESIGN
PROJECT ID: REPAIR STORM DAMAGE
CONTRACT: 01-475024
DIST/CO/RTE/PM: 01-HUM-254-PM 11.0/11.1

ALL DIMENSIONS ARE FEET

SCALE: 1" = 10' Horiz.
1" = 10' Vert.

"D1" LINE CROSS SECTIONS

SHEET 7 OF 30

FOR EARTHWORK DEVELOPMENT ONLY

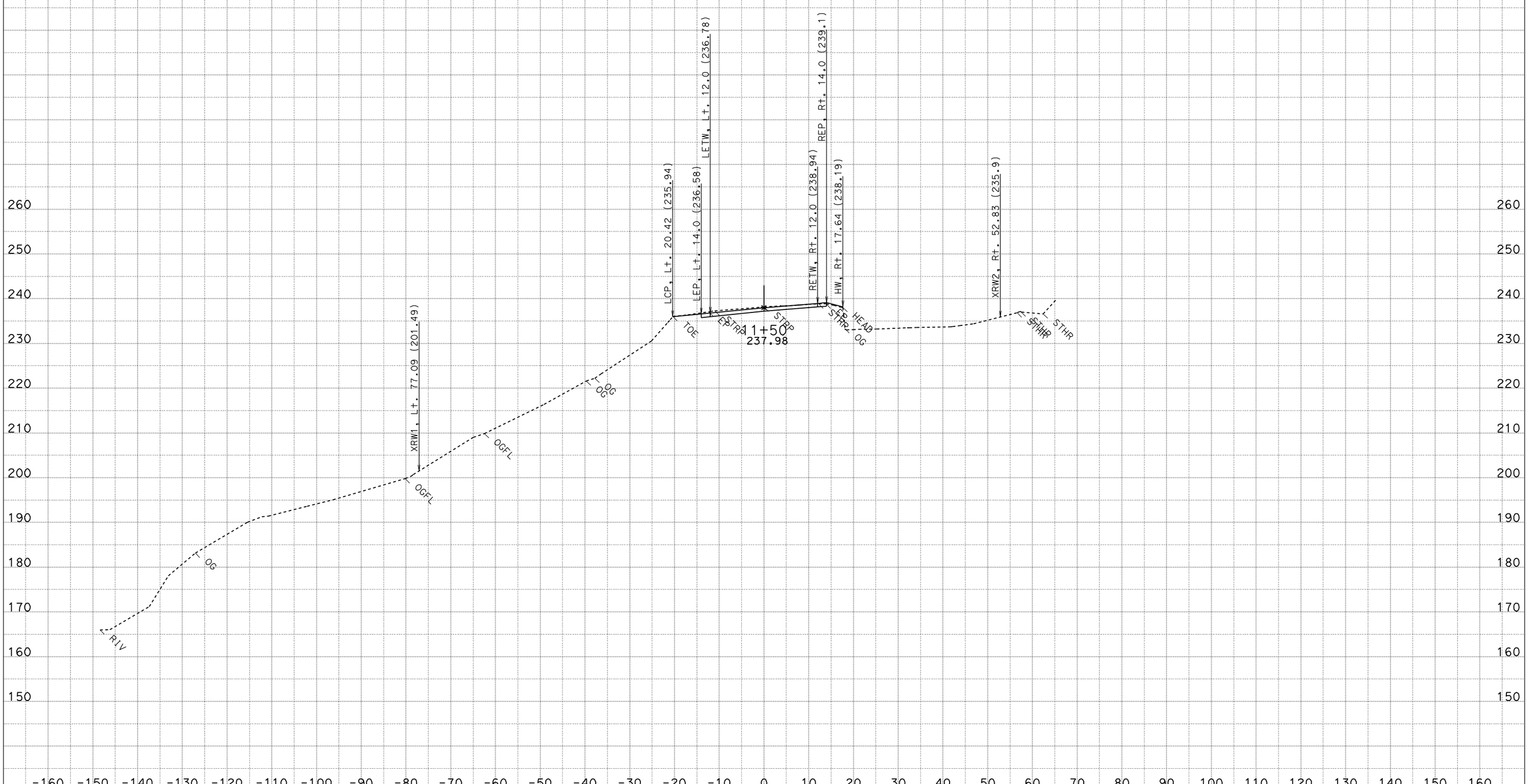

DATE: 5/5/2011
CREATED BY: NORTH REGION DESIGN
PROJECT ID: REPAIR STORM DAMAGE
CONTRACT: 01-475024
DIST/CO/RTE/PM: 01-HUM-254-PM 11.0/11.1

ALL DIMENSIONS ARE FEET

SCALE: 1" = 10' Horiz.
1" = 10' Vert.

"D1" LINE CROSS SECTIONS

SHEET 8 OF 30

FOR EARTHWORK DEVELOPMENT ONLY

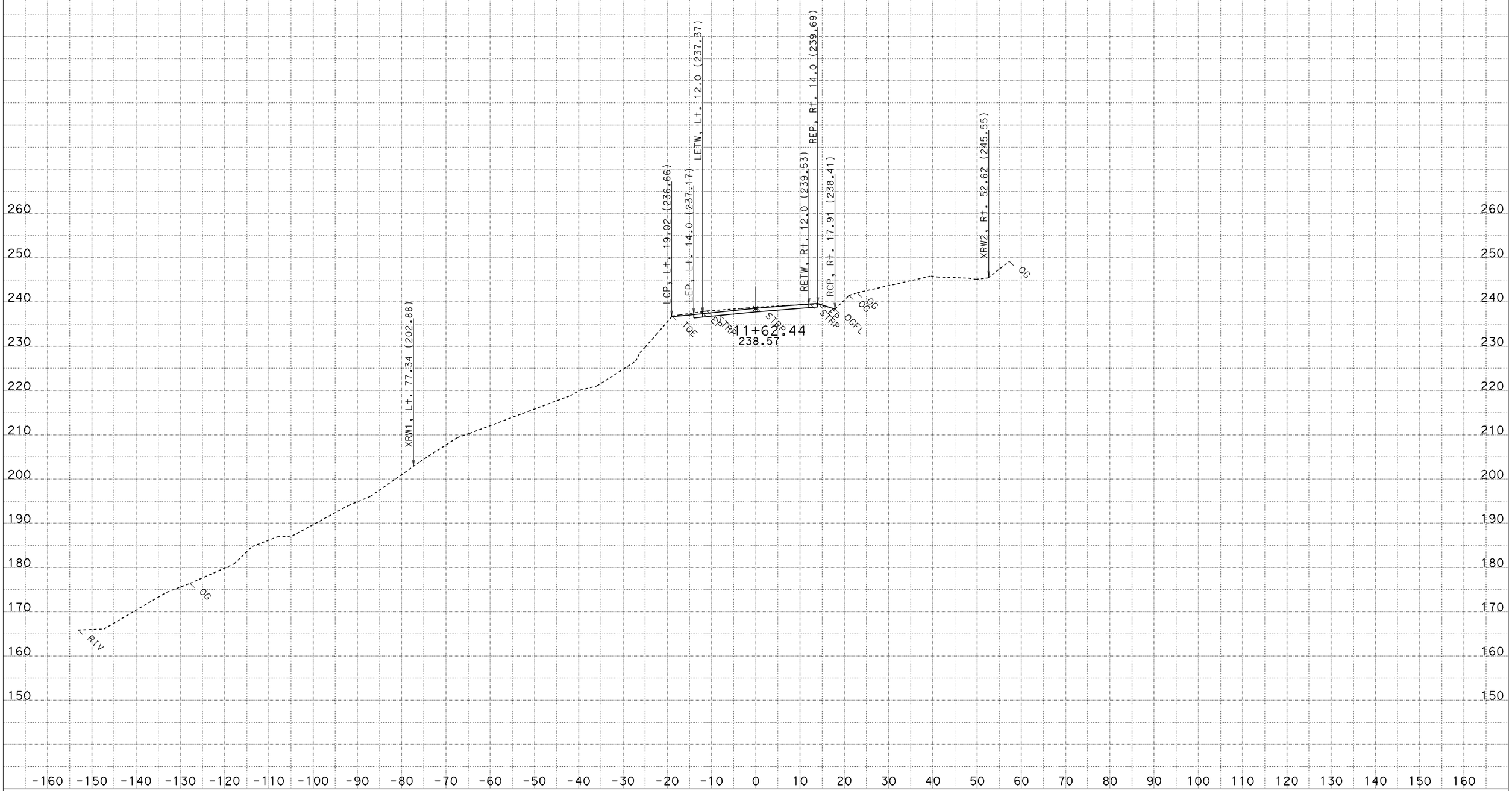

DATE: 5/5/2011
CREATED BY: NORTH REGION DESIGN
PROJECT ID: REPAIR STORM DAMAGE
CONTRACT: 01-475024
DIST/CO/RTE/PM: 01-HUM-254-PM 11.0/11.1

ALL DIMENSIONS ARE FEET

SCALE: 1" = 10' Horiz.
1" = 10' Vert.

"D1" LINE CROSS SECTIONS

SHEET 9 OF 30

FOR EARTHWORK DEVELOPMENT ONLY

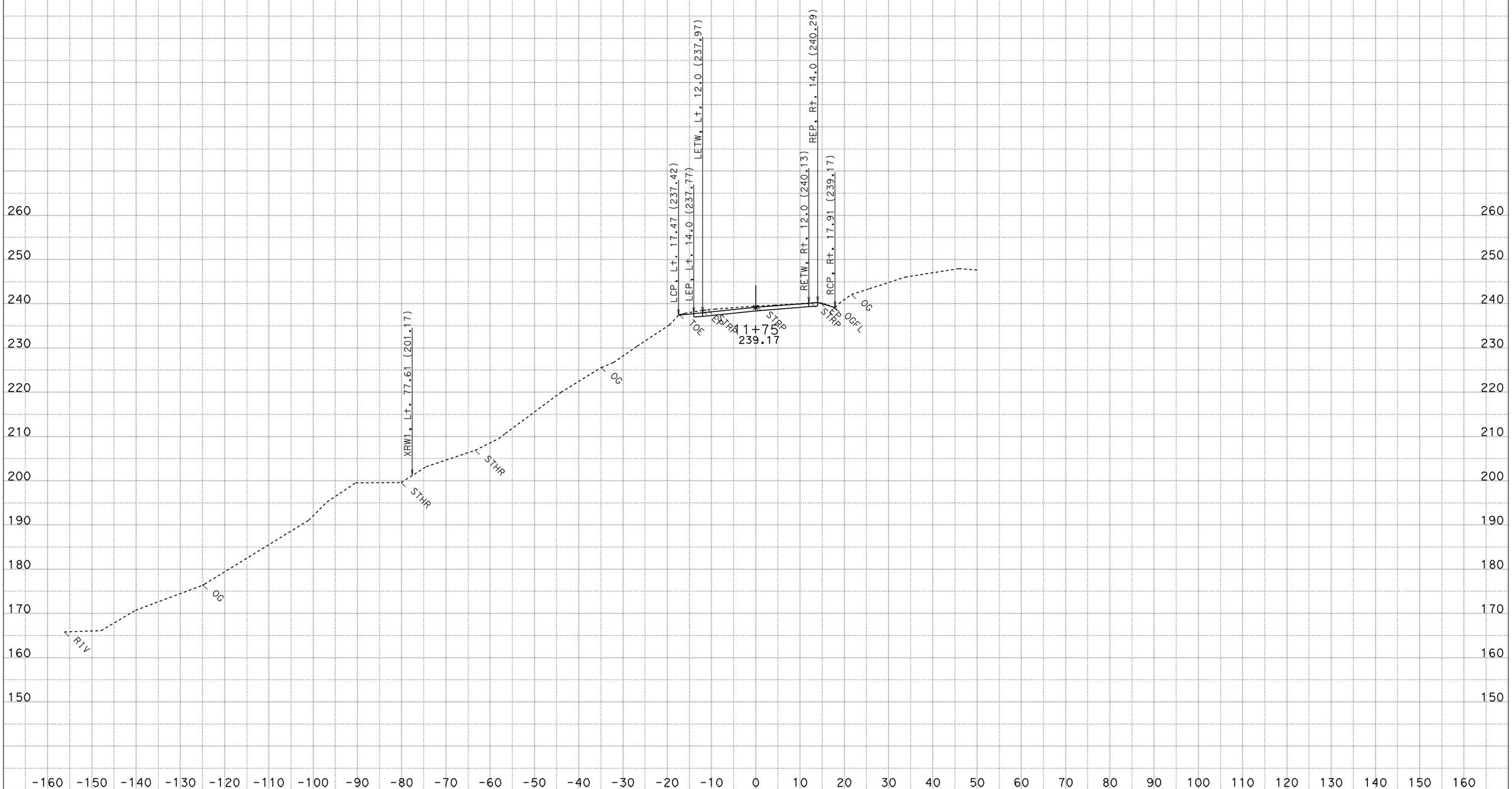

DATE: 5/5/2011
CREATED BY: NORTH REGION DESIGN
PROJECT ID: REPAIR STORM DAMAGE
CONTRACT: 01-475024
DIST/CO/RTE/PM: 01-HUM-254-PM 11.0/11.1

ALL DIMENSIONS ARE FEET

SCALE: 1" = 10' Horiz.
1" = 10' Vert.

"D1" LINE CROSS SECTIONS

SHEET 10 OF 30

FOR EARTHWORK DEVELOPMENT ONLY

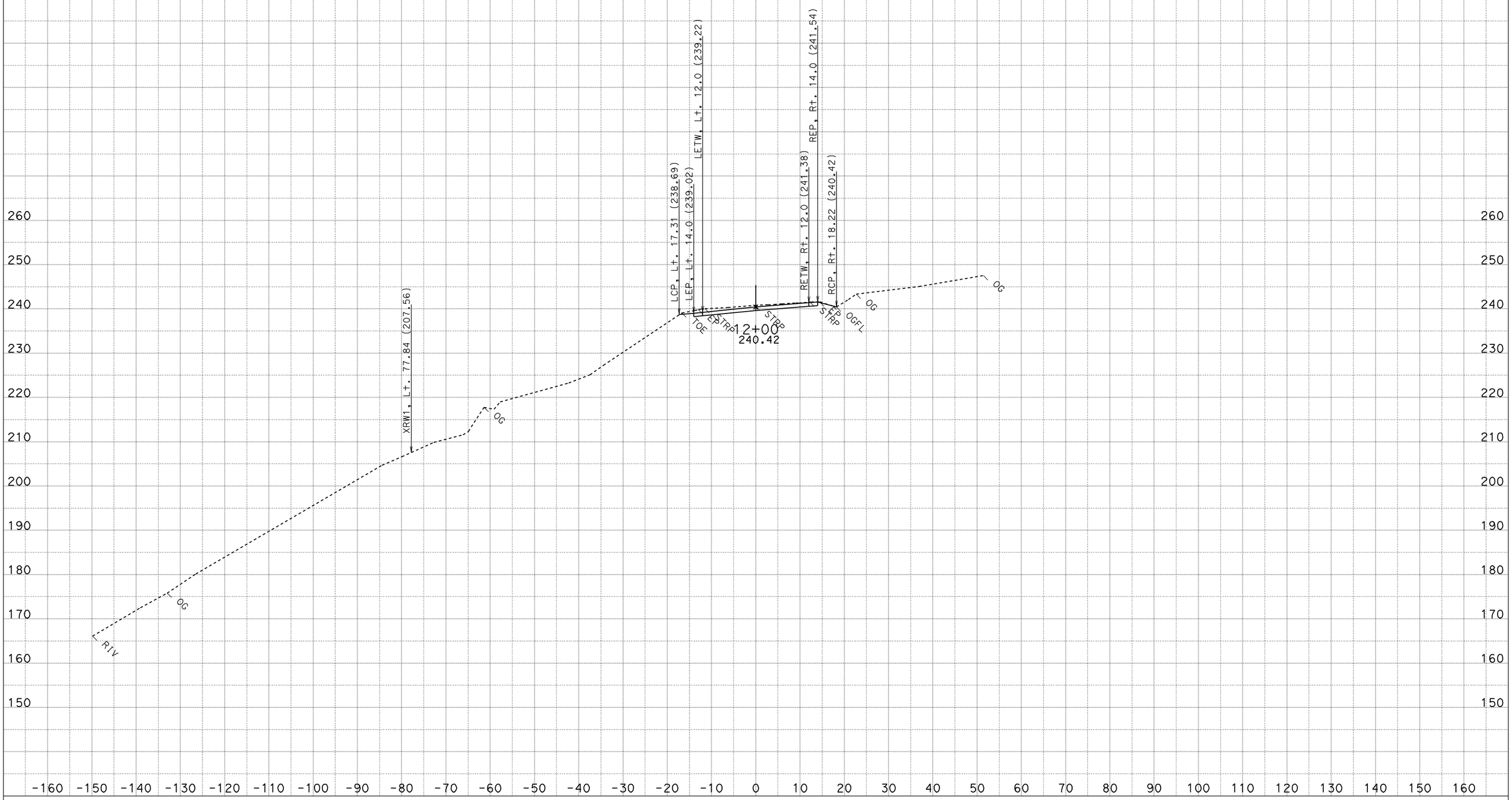

DATE: 5/5/2011
CREATED BY: NORTH REGION DESIGN
PROJECT ID: REPAIR STORM DAMAGE
CONTRACT: 01-475024
DIST/CO/RTE/PM: 01-HUM-254-PM 11.0/11.1

ALL DIMENSIONS ARE FEET

SCALE: 1" = 10' Horiz.
1" = 10' Vert.

"D1" LINE CROSS SECTIONS

SHEET 11 OF 30

FOR EARTHWORK DEVELOPMENT ONLY

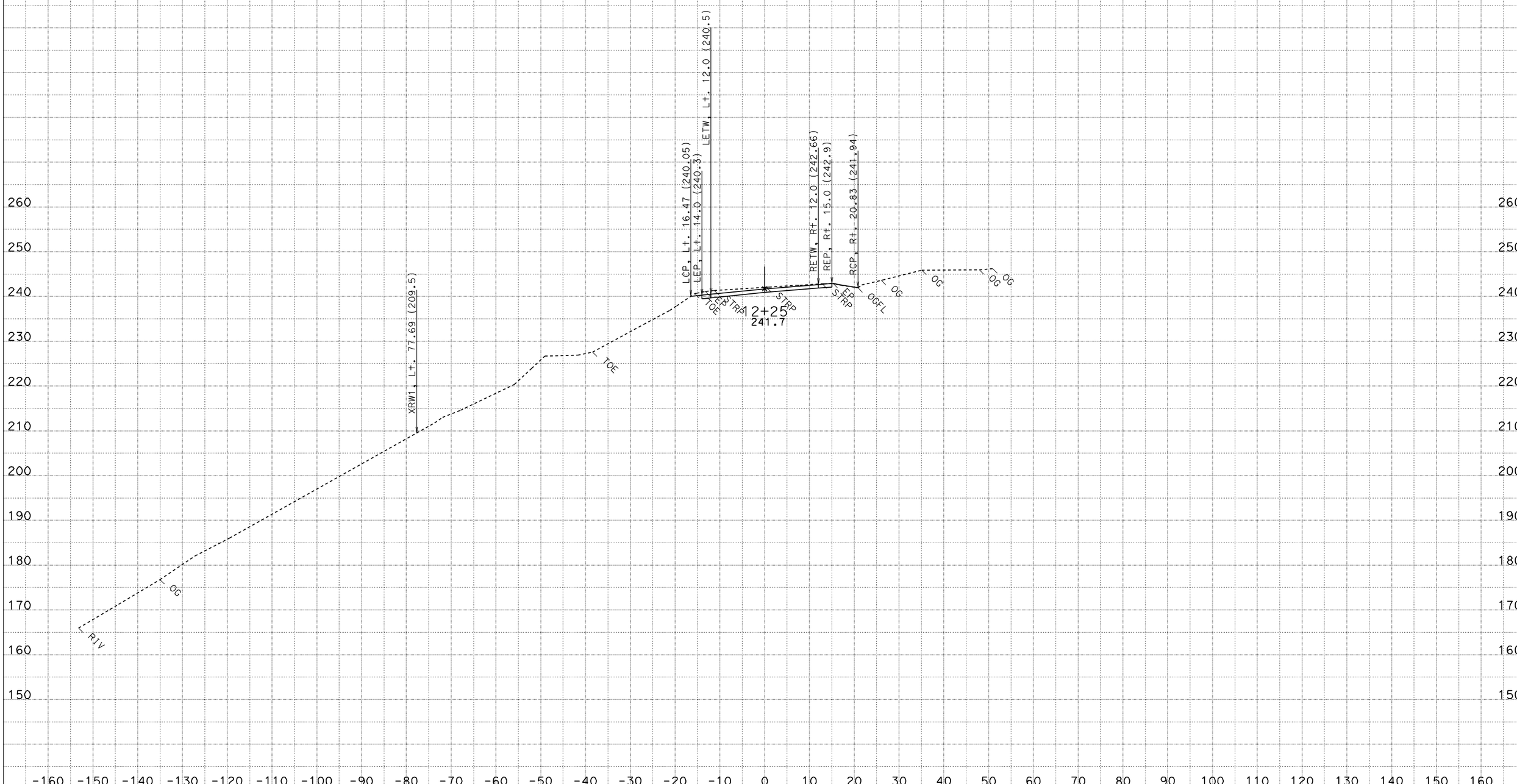

DATE: 5/5/2011
CREATED BY: NORTH REGION DESIGN
PROJECT ID: REPAIR STORM DAMAGE
CONTRACT: 01-475024
DIST/CO/RTE/PM: 01-HUM-254-PM 11.0/11.1

ALL DIMENSIONS ARE FEET

SCALE: 1" = 10' Horiz.
1" = 10' Vert.

"D1" LINE
CROSS SECTIONS
SHEET 12 OF 30

FOR EARTHWORK DEVELOPMENT ONLY

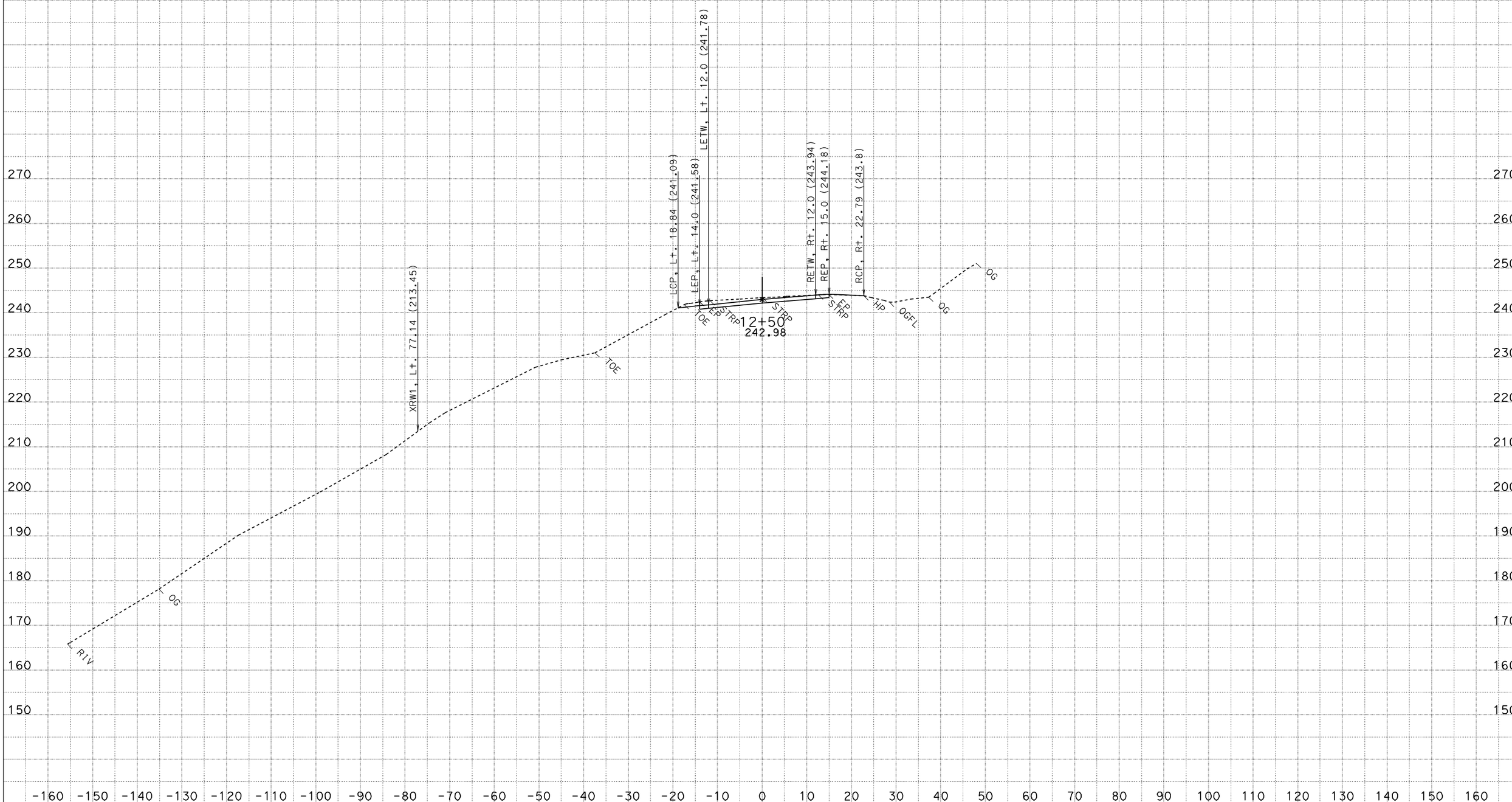

DATE: 5/5/2011
CREATED BY: NORTH REGION DESIGN
PROJECT ID: REPAIR STORM DAMAGE
CONTRACT: 01-475024
DIST/CO/RTE/PM: 01-HUM-254-PM 11.0/11.1

ALL DIMENSIONS ARE FEET

SCALE: 1" = 10' Horiz.
1" = 10' Vert.

"D1" LINE CROSS SECTIONS

SHEET 13 OF 30

FOR EARTHWORK DEVELOPMENT ONLY

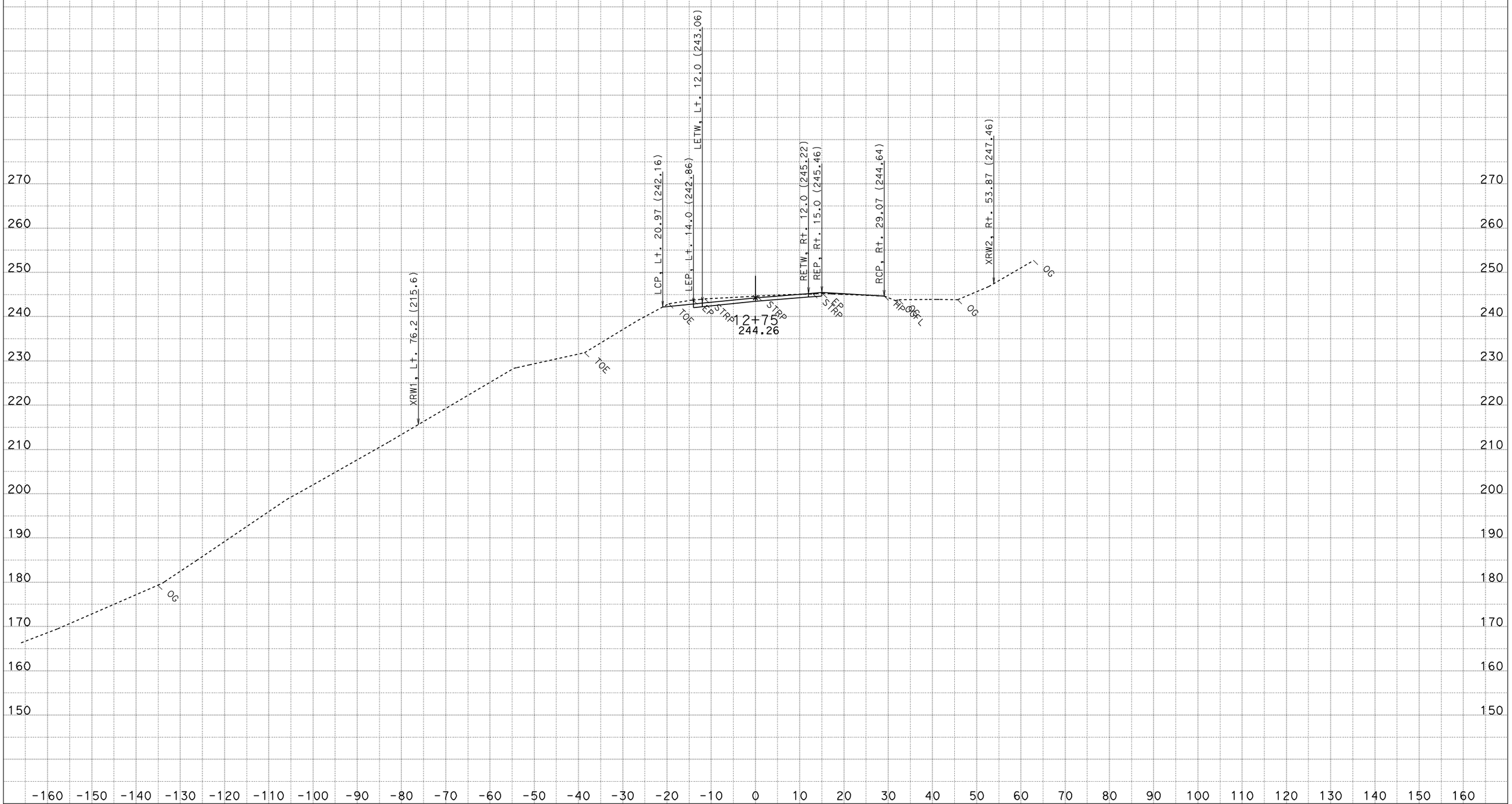

DATE: 5/5/2011
CREATED BY: NORTH REGION DESIGN
PROJECT ID: REPAIR STORM DAMAGE
CONTRACT: 01-475024
DIST/CO/RTE/PM: 01-HUM-254-PM 11.0/11.1

ALL DIMENSIONS ARE FEET

SCALE: 1" = 10' Horiz.
1" = 10' Vert.

"D1" LINE CROSS SECTIONS

SHEET 14 OF 30

FOR EARTHWORK DEVELOPMENT ONLY

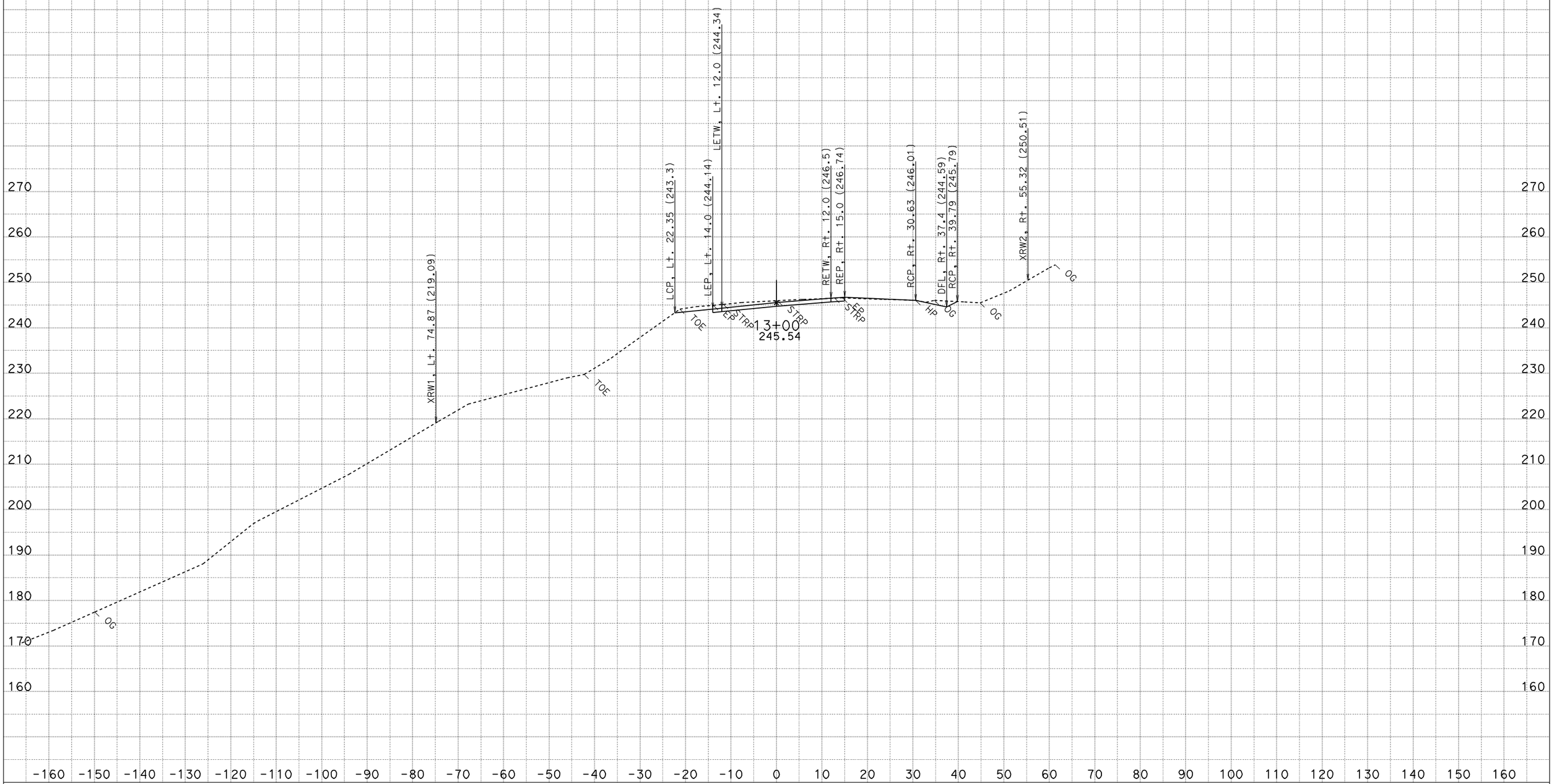

DATE: 5/5/2011
CREATED BY: NORTH REGION DESIGN
PROJECT ID: REPAIR STORM DAMAGE
CONTRACT: 01-475024
DIST/CO/RTE/PM: 01-HUM-254-PM 11.0/11.1

ALL DIMENSIONS ARE FEET

SCALE: 1" = 10' Horiz.
1" = 10' Vert.

"D1" LINE CROSS SECTIONS

SHEET 15 OF 30

FOR EARTHWORK DEVELOPMENT ONLY

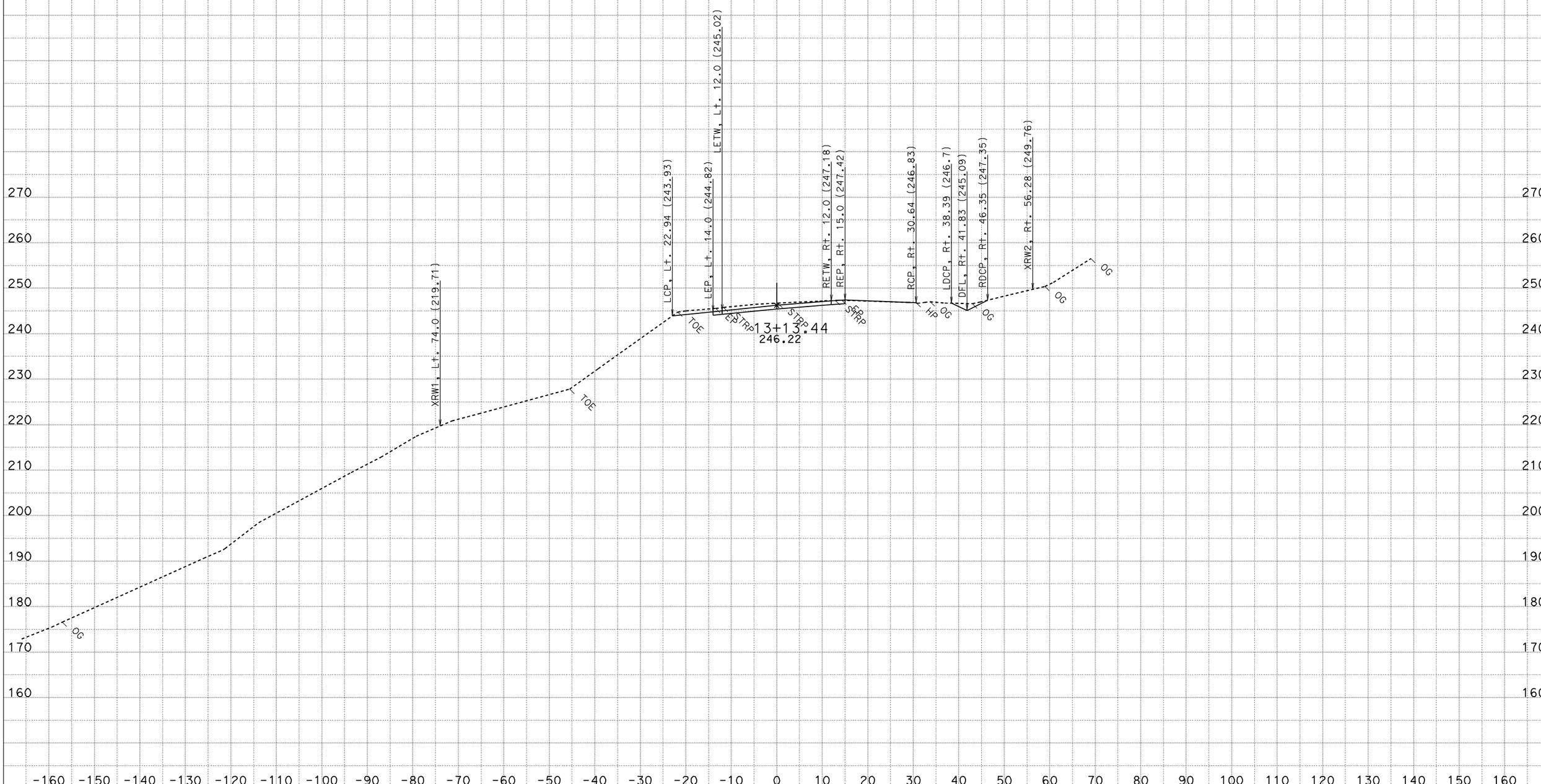

DATE: 5/5/2011
CREATED BY: NORTH REGION DESIGN
PROJECT ID: REPAIR STORM DAMAGE
CONTRACT: 01-475024
DIST/CO/RTE/PM: 01-HUM-254-PM 11.0/11.1

ALL DIMENSIONS ARE FEET

SCALE: 1" = 10' Horiz.
1" = 10' Vert.

"D1" LINE
CROSS SECTIONS

FOR EARTHWORK DEVELOPMENT ONLY

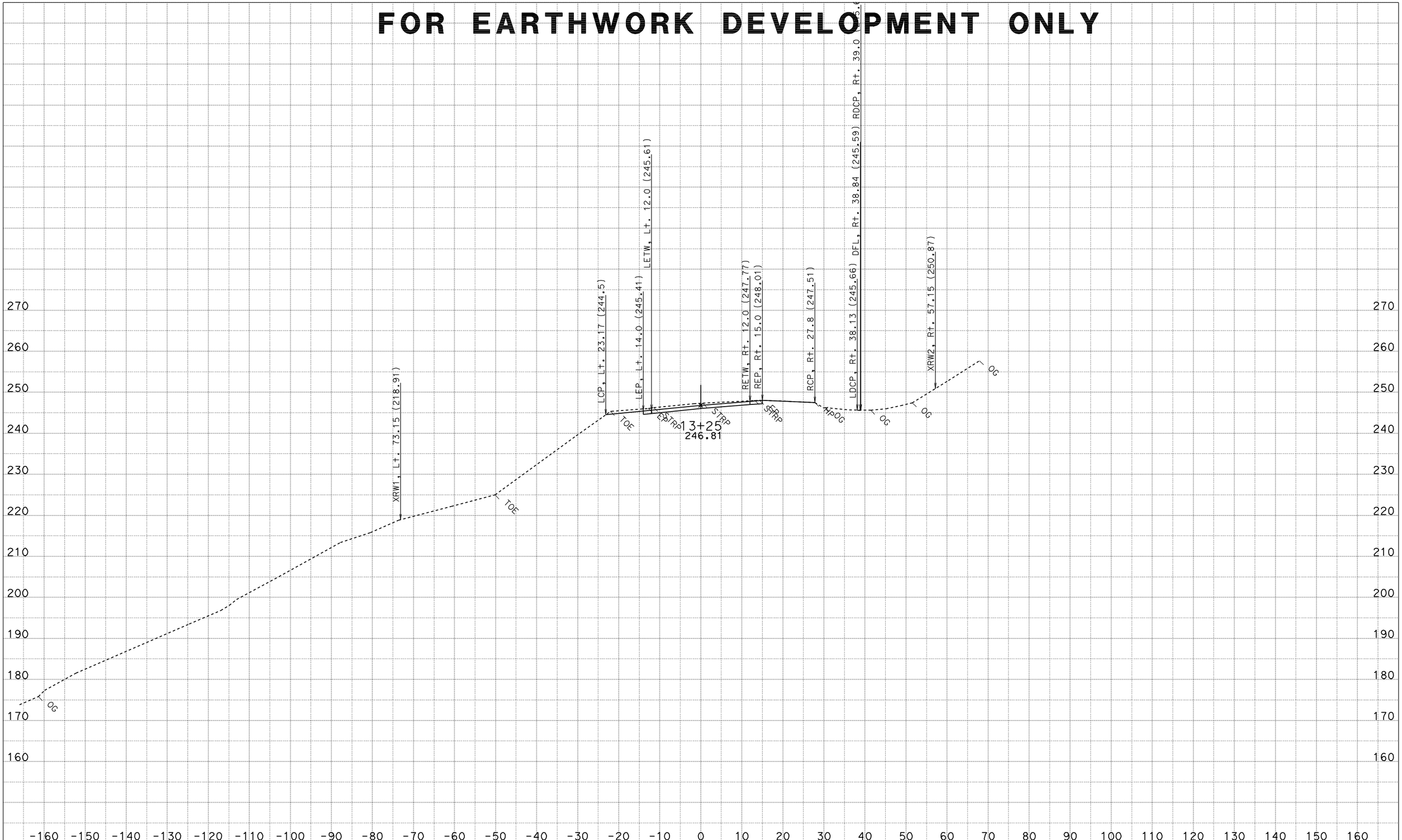

DATE: 5/5/2011
CREATED BY: NORTH REGION DESIGN
PROJECT ID: REPAIR STORM DAMAGE
CONTRACT: 01-475024
DIST/CO/RTE/PM: 01-HUM-254-PM 11.0/11.1

ALL DIMENSIONS ARE FEET

SCALE: 1" = 10' Horiz.
1" = 10' Vert.

"D1" LINE
CROSS SECTIONS

FOR EARTHWORK DEVELOPMENT ONLY

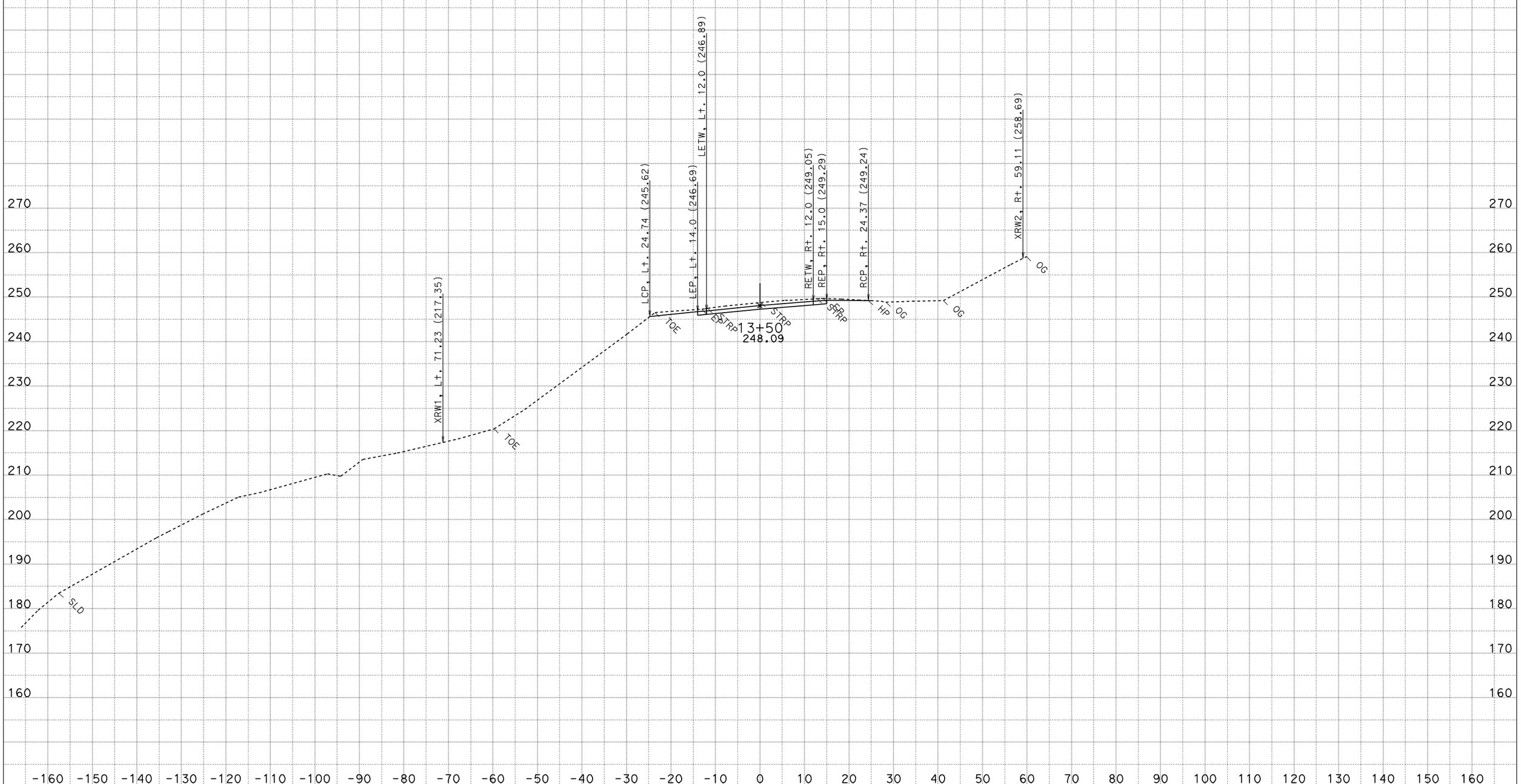

DATE: 5/5/2011
CREATED BY: NORTH REGION DESIGN
PROJECT ID: REPAIR STORM DAMAGE
CONTRACT: 01-475024
DIST/CO/RTE/PM: 01-HUM-254-PM 11.0/11.1

ALL DIMENSIONS ARE FEET

SCALE: 1" = 10' Horiz.
1" = 10' Vert.

"D1" LINE CROSS SECTIONS

SHEET 18 OF 30

FOR EARTHWORK DEVELOPMENT ONLY

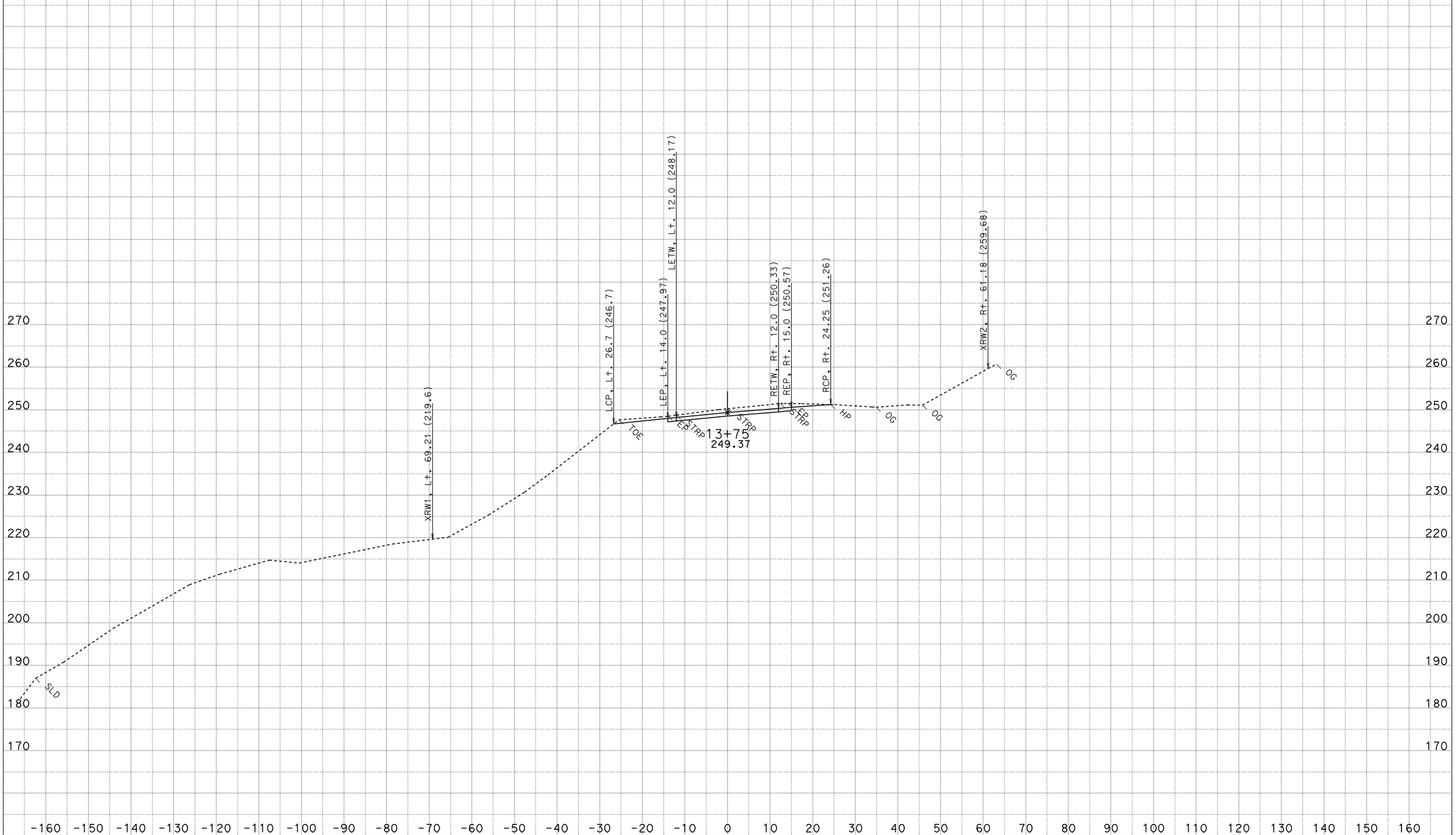

DATE: 5/5/2011
CREATED BY: NORTH REGION DESIGN
PROJECT ID: REPAIR STORM DAMAGE
CONTRACT: 01-475024
DIST/CO/RTE/PM: 01-HUM-254-PM 11.0/11.1

ALL DIMENSIONS ARE FEET

SCALE: 1" = 10' Horiz.
1" = 10' Vert.

"D1" LINE CROSS SECTIONS

SHEET 19 OF 30

FOR EARTHWORK DEVELOPMENT ONLY

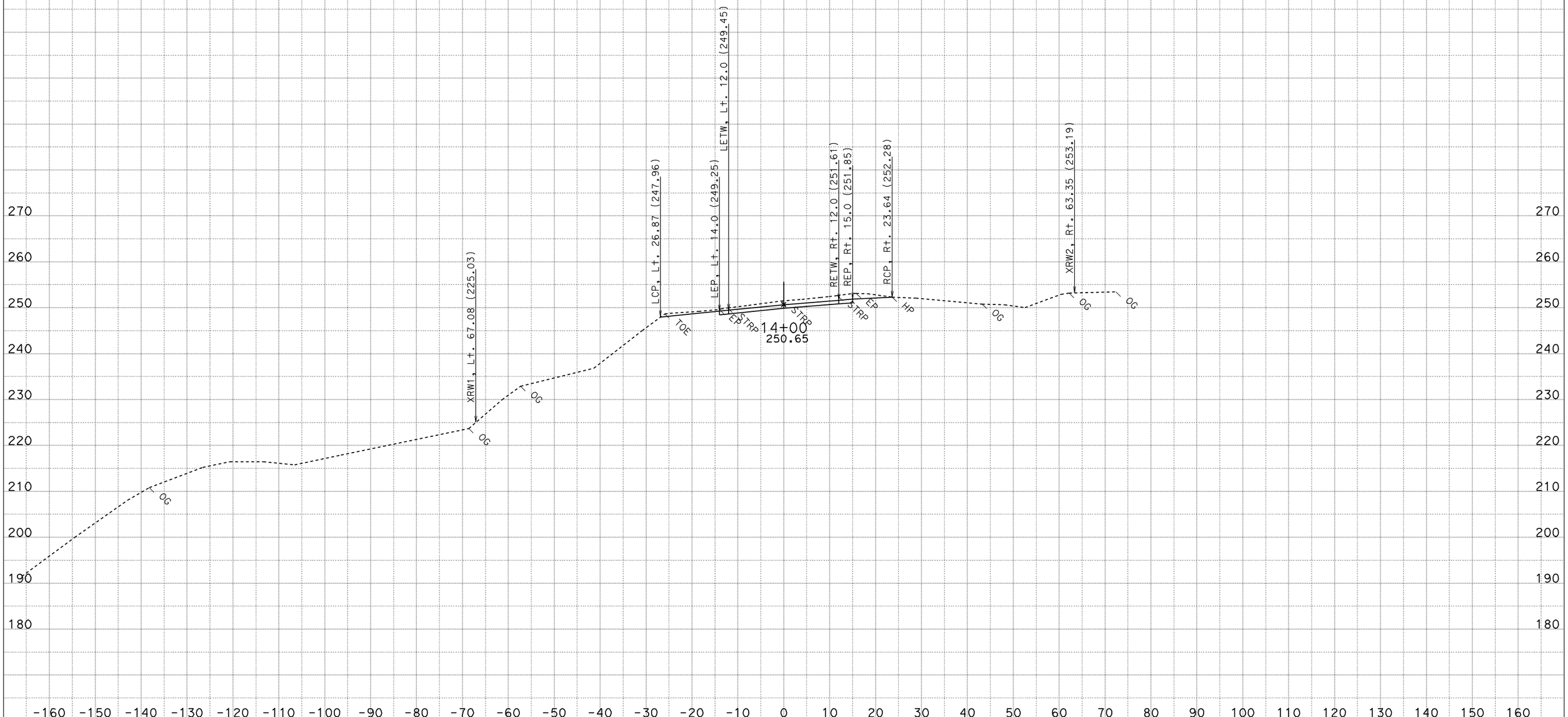

DATE: 5/5/2011
CREATED BY: NORTH REGION DESIGN
PROJECT ID: REPAIR STORM DAMAGE
CONTRACT: 01-475024
DIST/CO/RTE/PM: 01-HUM-254-PM 11.0/11.1

ALL DIMENSIONS ARE FEET

SCALE: 1" = 10' Horiz.
1" = 10' Vert.

"D1" LINE CROSS SECTIONS

SHEET 20 OF 30

FOR EARTHWORK DEVELOPMENT ONLY

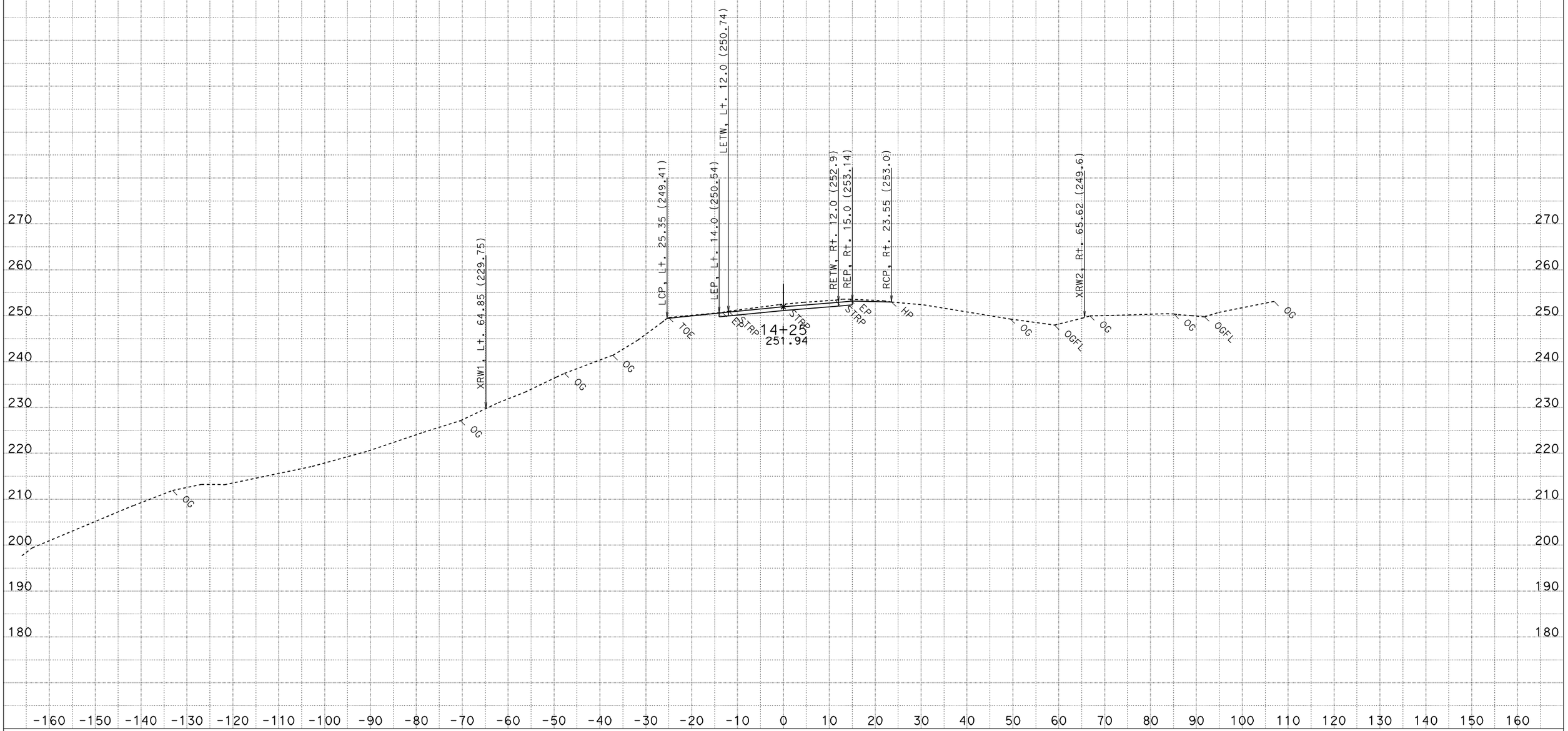

DATE: 5/5/2011
CREATED BY: NORTH REGION DESIGN
PROJECT ID: REPAIR STORM DAMAGE
CONTRACT: 01-475024
DIST/CO/RTE/PM: 01-HUM-254-PM 11.0/11.1

ALL DIMENSIONS ARE FEET

SCALE: 1" = 10' Horiz.
1" = 10' Vert.

"D1" LINE CROSS SECTIONS

SHEET 21 OF 30

FOR EARTHWORK DEVELOPMENT ONLY

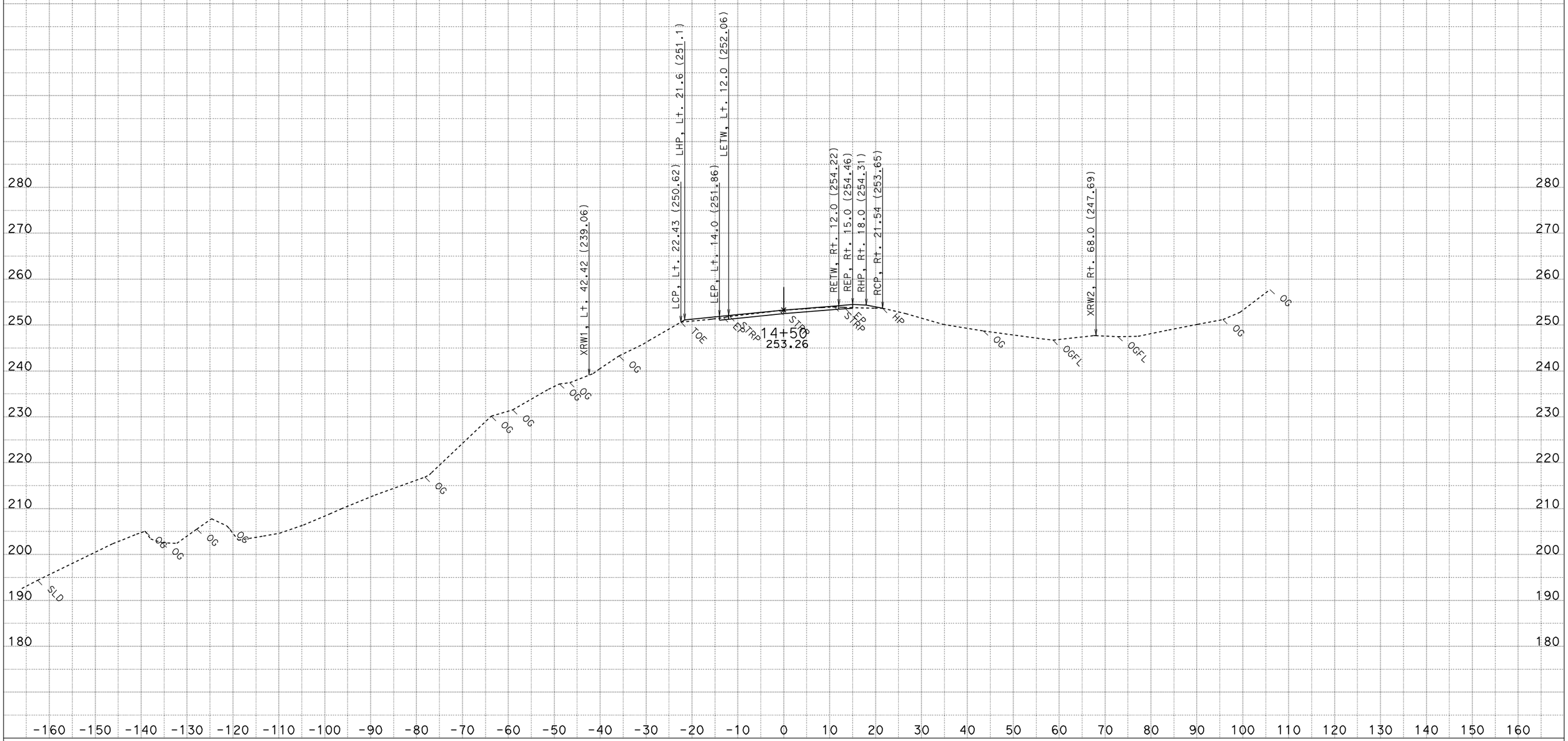

DATE: 5/5/2011
CREATED BY: NORTH REGION DESIGN
PROJECT ID: REPAIR STORM DAMAGE
CONTRACT: 01-475024
DIST/CO/RTE/PM: 01-HUM-254-PM 11.0/11.1

ALL DIMENSIONS ARE FEET

SCALE: 1" = 10' Horiz.
1" = 10' Vert.

"D1" LINE CROSS SECTIONS

SHEET 22 OF 30

FOR EARTHWORK DEVELOPMENT ONLY

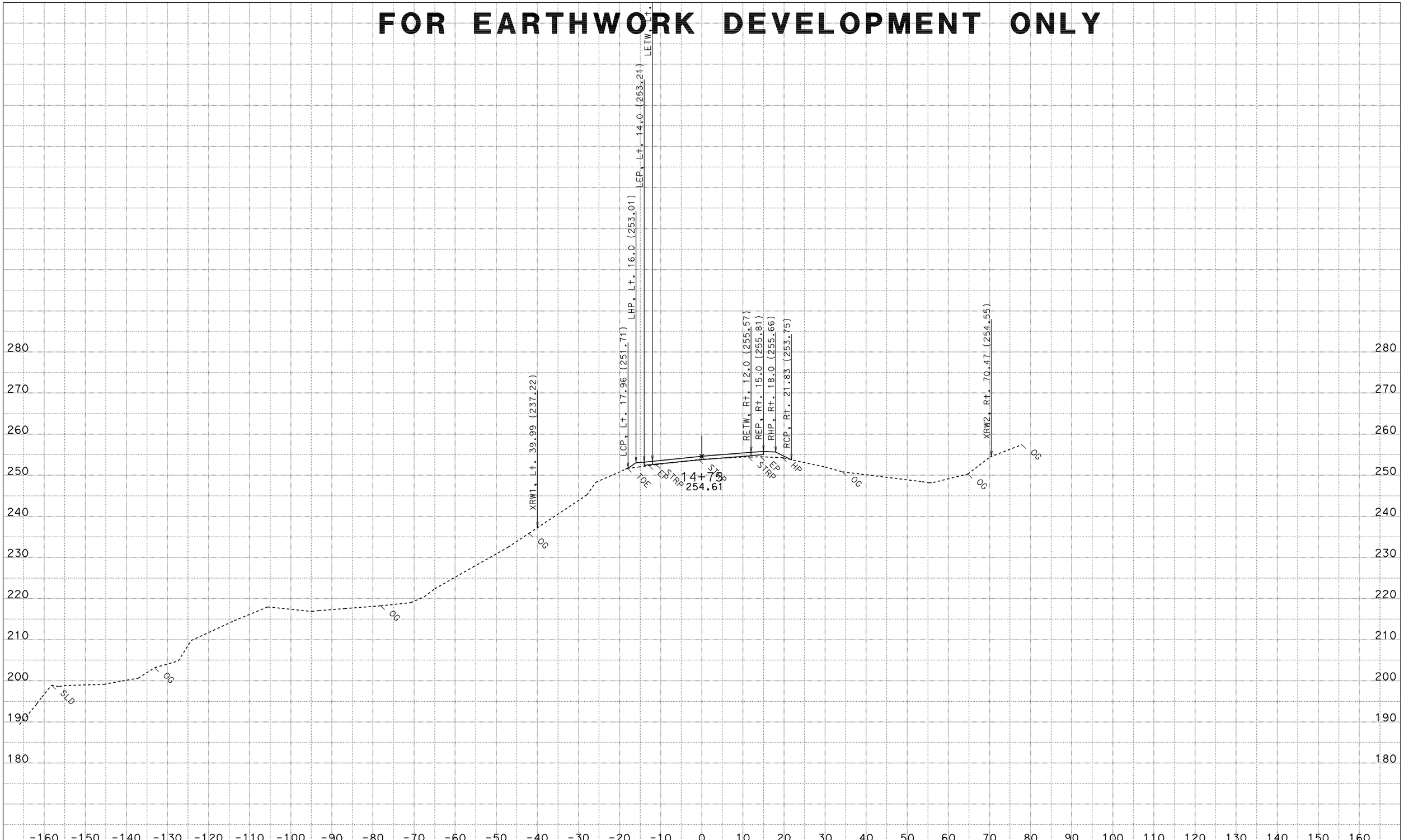

DATE: 5/5/2011
CREATED BY: NORTH REGION DESIGN
PROJECT ID: REPAIR STORM DAMAGE
CONTRACT: 01-475024
DIST/CO/RTE/PM: 01-HUM-254-PM 11.0/11.1

ALL DIMENSIONS ARE FEET

SCALE: 1" = 10' Horiz.
1" = 10' Vert.

"D1" LINE CROSS SECTIONS

SHEET 23 OF 30

FOR EARTHWORK DEVELOPMENT ONLY

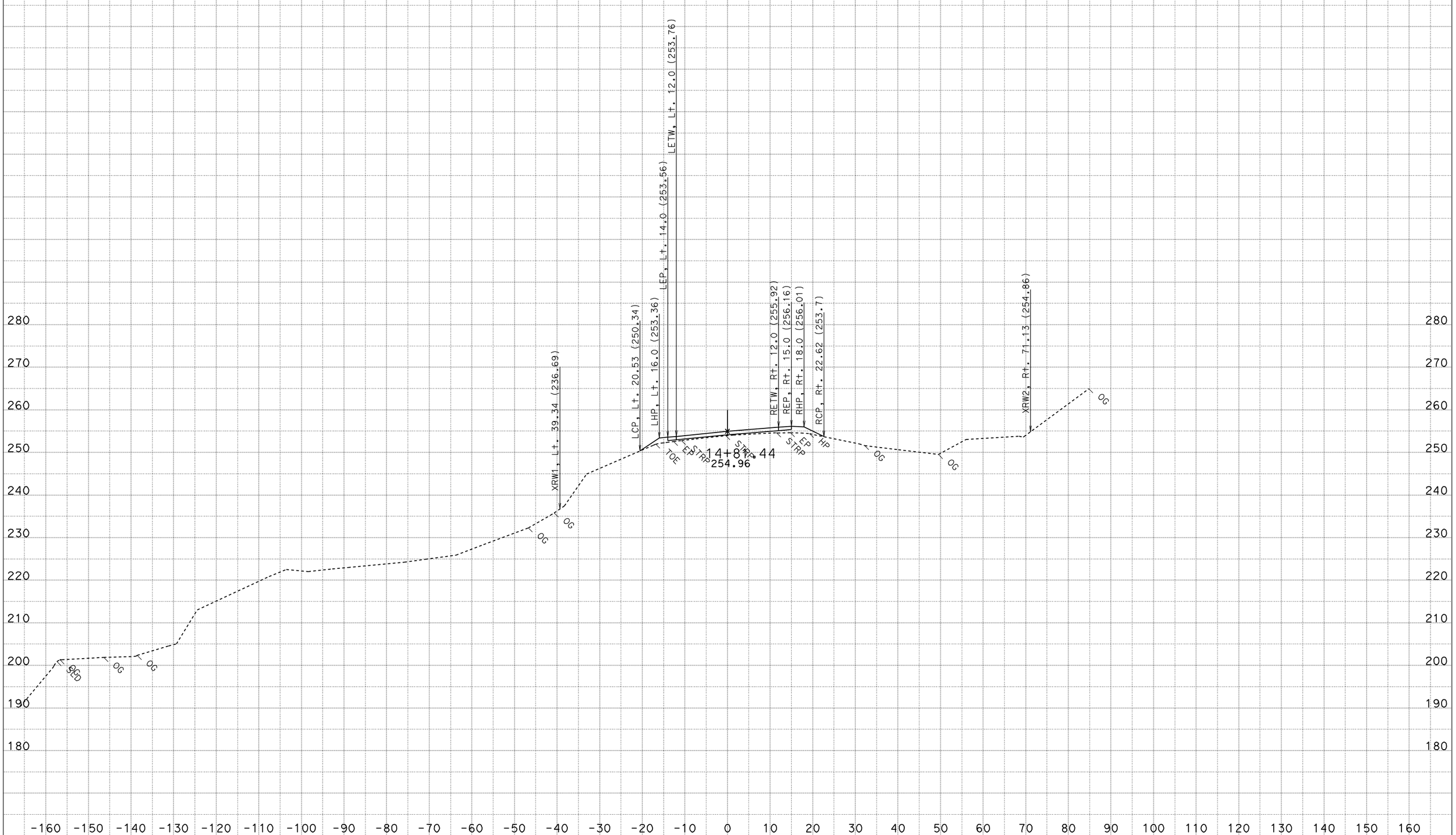

DATE: 5/5/2011
CREATED BY: NORTH REGION DESIGN
PROJECT ID: REPAIR STORM DAMAGE
CONTRACT: 01-475024
DIST/CO/RTE/PM: 01-HUM-254-PM 11.0/11.1

ALL DIMENSIONS ARE FEET

SCALE: 1" = 10' Horiz.
1" = 10' Vert.

"D1" LINE
CROSS SECTIONS

FOR EARTHWORK DEVELOPMENT ONLY

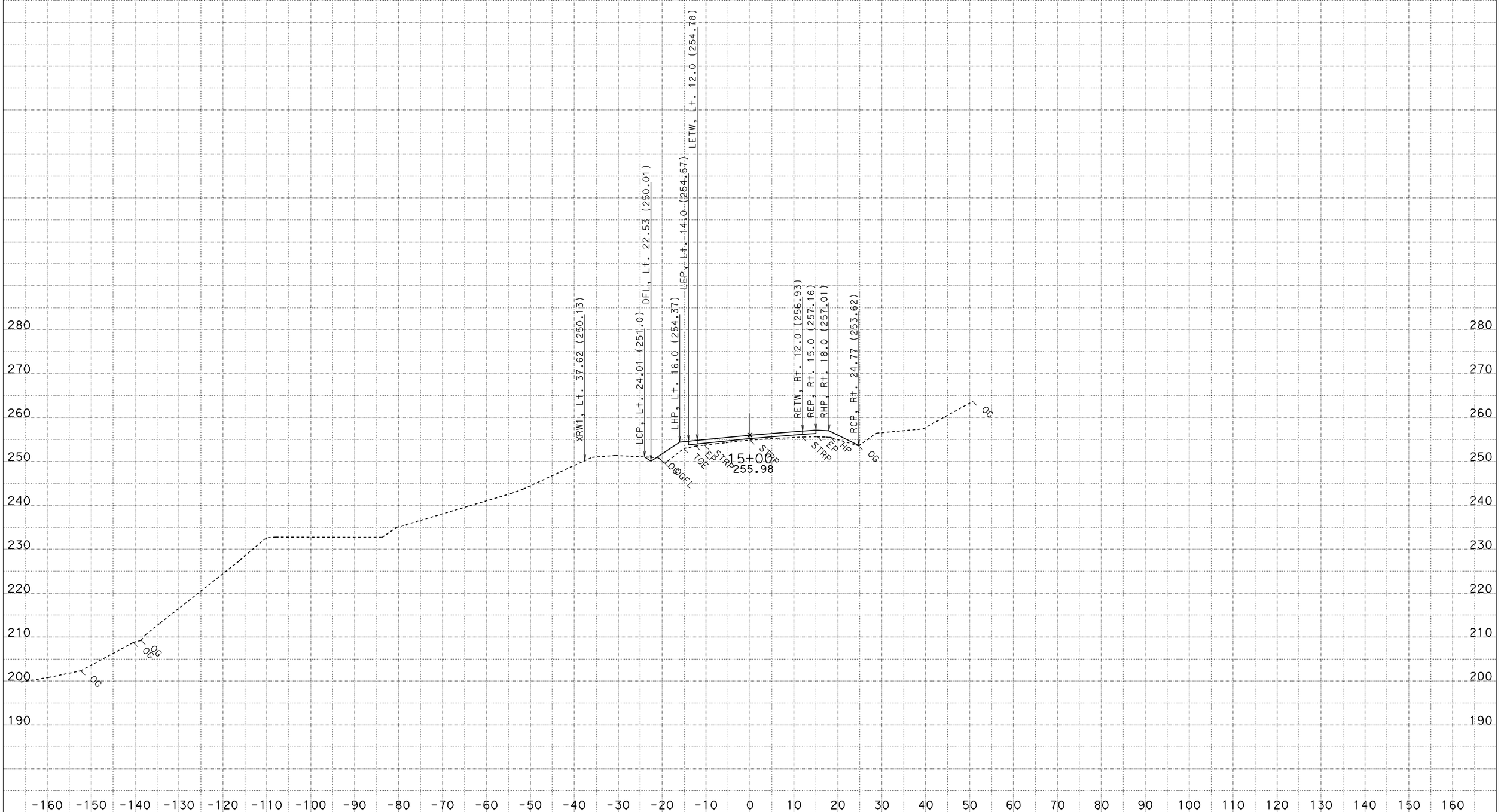

DATE: 5/5/2011
CREATED BY: NORTH REGION DESIGN
PROJECT ID: REPAIR STORM DAMAGE
CONTRACT: 01-475024
DIST/CO/RTE/PM: 01-HUM-254-PM 11.0/11.1

ALL DIMENSIONS ARE FEET

SCALE: 1" = 10' Horiz.
1" = 10' Vert.

"D1" LINE
CROSS SECTIONS

FOR EARTHWORK DEVELOPMENT ONLY

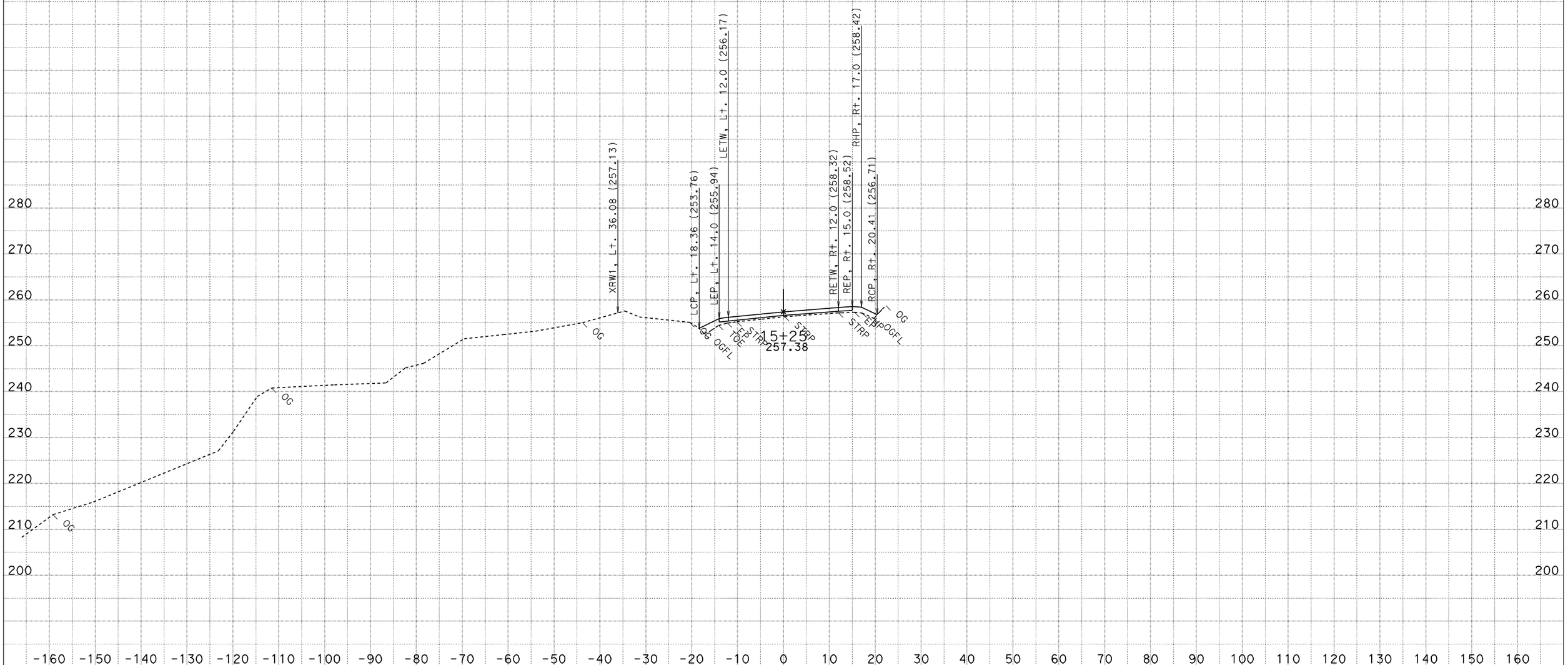

DATE: 5/5/2011
CREATED BY: NORTH REGION DESIGN
PROJECT ID: REPAIR STORM DAMAGE
CONTRACT: 01-475024
DIST/CO/RTE/PM: 01-HUM-254-PM 11.0/11.1

ALL DIMENSIONS ARE FEET

SCALE: 1" = 10' Horiz.
1" = 10' Vert.

"D1" LINE
CROSS SECTIONS
SHEET 26 OF 30

FOR EARTHWORK DEVELOPMENT ONLY

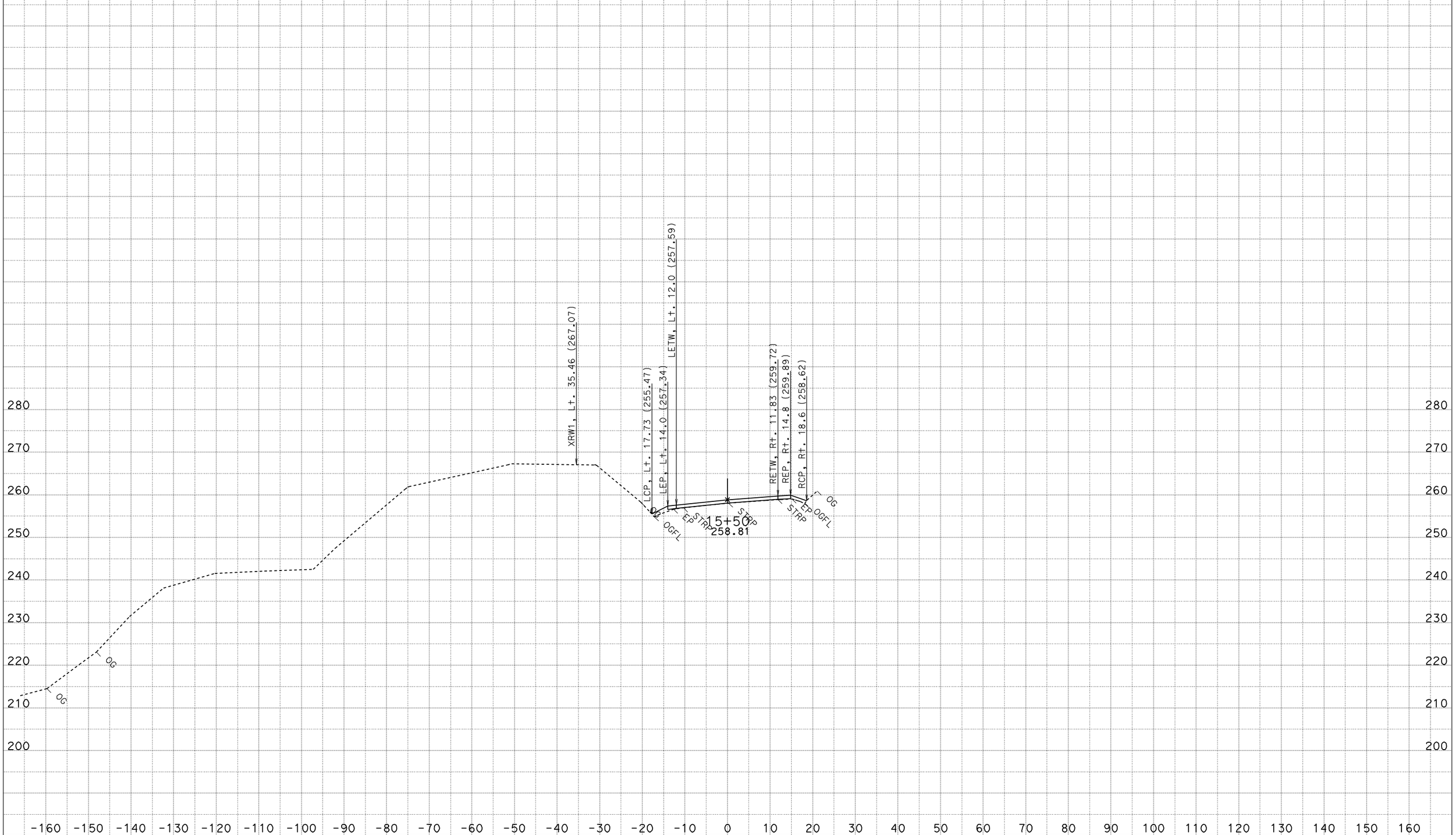

DATE: 5/5/2011
CREATED BY: NORTH REGION DESIGN
PROJECT ID: REPAIR STORM DAMAGE
CONTRACT: 01-475024
DIST/CO/RTE/PM: 01-HUM-254-PM 11.0/11.1

ALL DIMENSIONS ARE FEET

SCALE: 1" = 10' Horiz.
1" = 10' Vert.

"D1" LINE CROSS SECTIONS

SHEET 27 OF 30

FOR EARTHWORK DEVELOPMENT ONLY

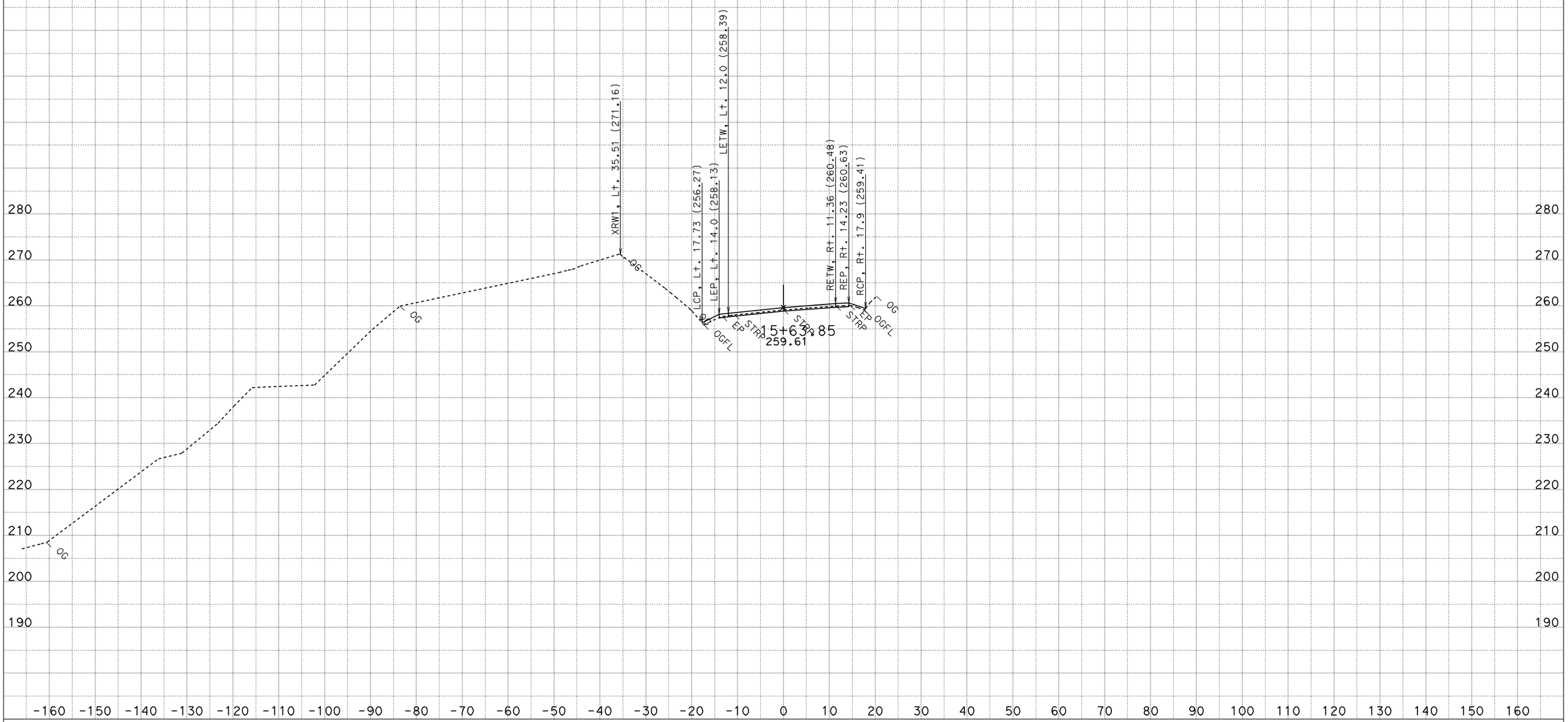

DATE: 5/5/2011
CREATED BY: NORTH REGION DESIGN
PROJECT ID: REPAIR STORM DAMAGE
CONTRACT: 01-475024
DIST/CO/RTE/PM: 01-HUM-254-PM 11.0/11.1

ALL DIMENSIONS ARE FEET

SCALE: 1" = 10' Horiz.
1" = 10' Vert.

"D1" LINE CROSS SECTIONS

SHEET 28 OF 30

FOR EARTHWORK DEVELOPMENT ONLY

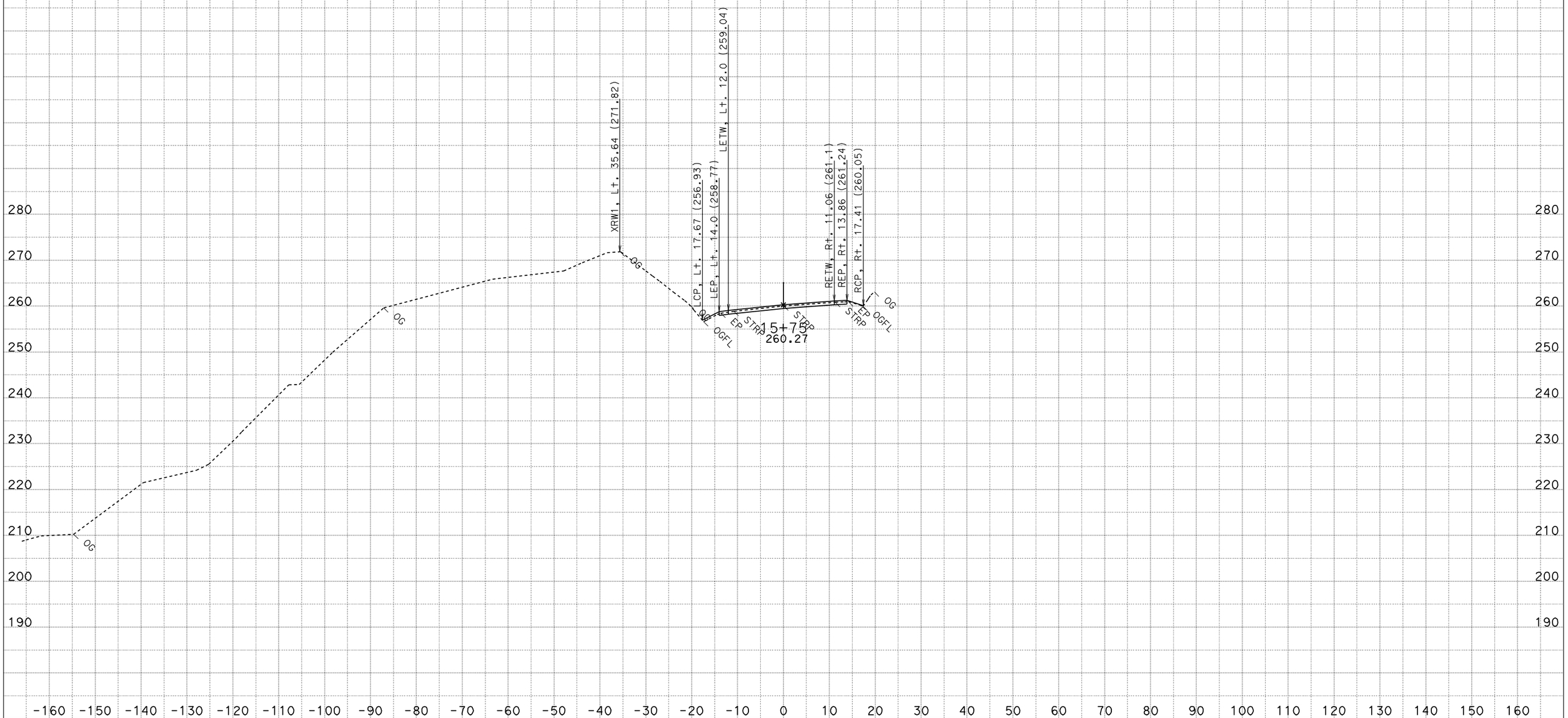

DATE: 5/5/2011
CREATED BY: NORTH REGION DESIGN
PROJECT ID: REPAIR STORM DAMAGE
CONTRACT: 01-475024
DIST/CO/RTE/PM: 01-HUM-254-PM 11.0/11.1

ALL DIMENSIONS ARE FEET

SCALE: 1" = 10' Horiz.
1" = 10' Vert.

"D1" LINE CROSS SECTIONS

FOR EARTHWORK DEVELOPMENT ONLY

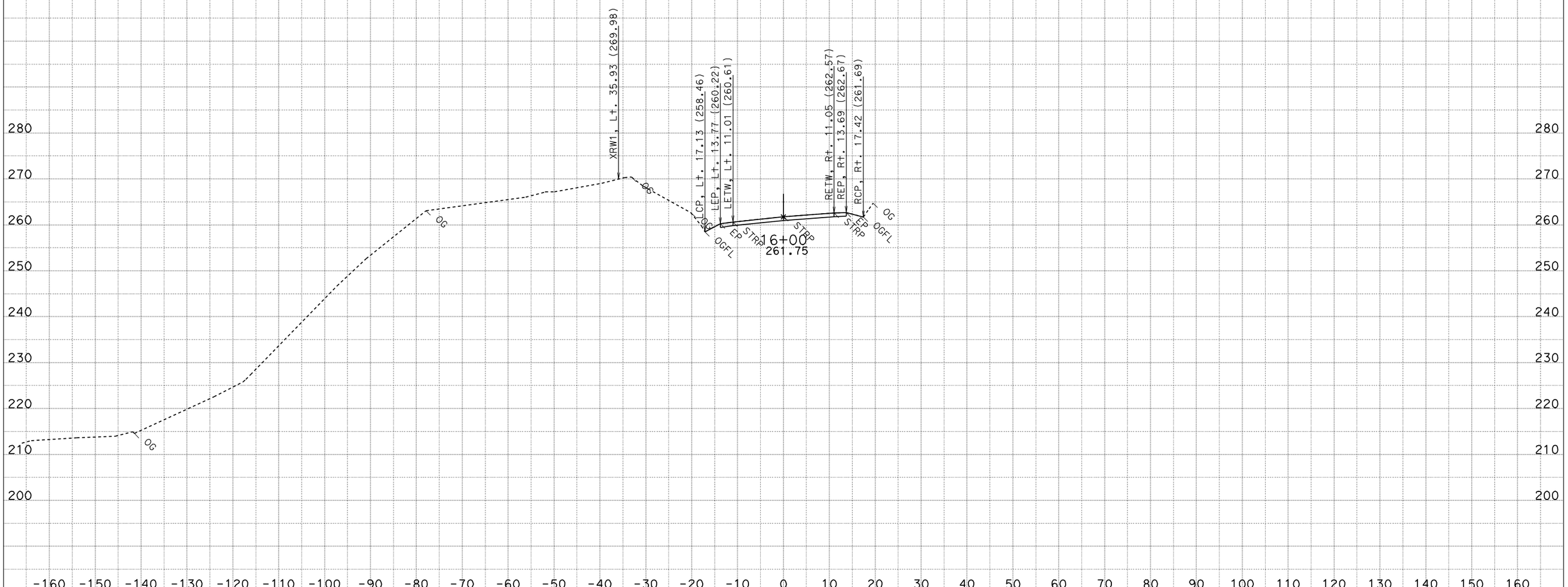

DATE: 5/5/2011
CREATED BY: NORTH REGION DESIGN
PROJECT ID: REPAIR STORM DAMAGE
CONTRACT: 01-475024
DIST/CO/RTE/PM: 01-HUM-254-PM 11.0/11.1

ALL DIMENSIONS ARE FEET

SCALE: 1" = 10' Horiz.
1" = 10' Vert.

"D1" LINE CROSS SECTIONS

SHEET 30 OF 30