FOR EARTHWORK DEVELOPMENT ONLY

DATE: 2/9/2011
KC Project: 47620

EA 476201
DISTRICT 1 MENDOCINO COUNTY
STATE ROUTE 253 PM 7.6/7.8
File: C:\s112110\47620_Updated_DTM\47620\Design X Sect\COMBO WALL\nov16_2010.ear

SCALE: 1" = 10' Horiz.
1" = 10' Vert.

All Dimensions are US Survey Feet

A1
CROSS SECTIONS
SHEET 1 OF 34

FOR EARTHWORK DEVELOPMENT ONLY

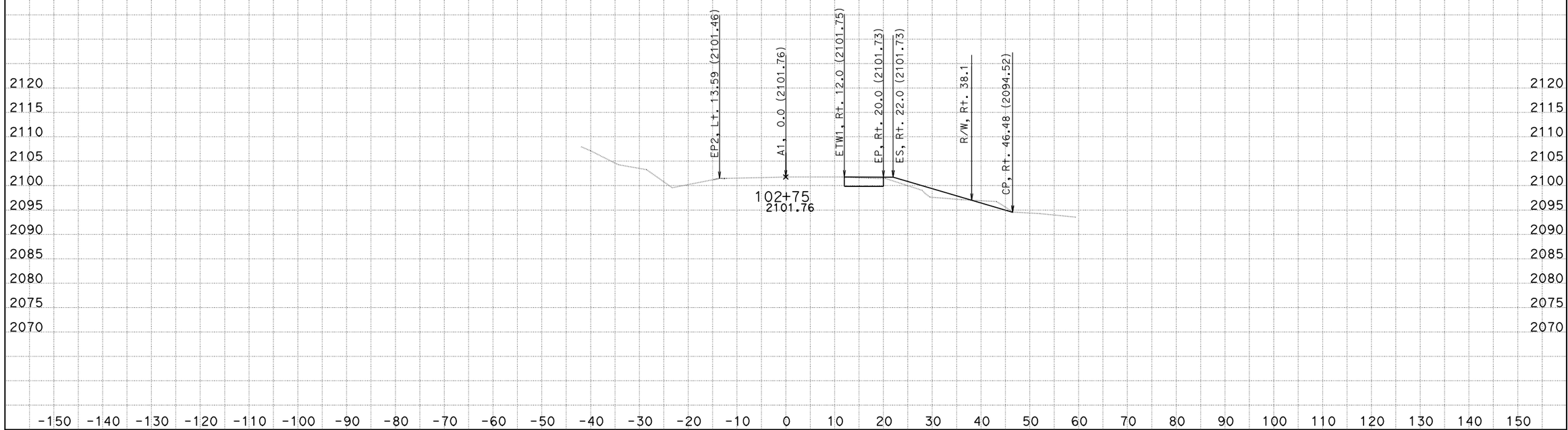

EA 476201
DISTRICT 1 MENDOCINO COUNTY
STATE ROUTE 253 PM 7.6/7.8

DATE: 2/9/2011
KC Project: 47620
File: C:\s112110\47620_Updated_DTM\47620\Design X Sect\COMBO WALL\nov16_2010.ear

SCALE: 1" = 10' Horiz.
1" = 10' Vert.

All Dimensions are US Survey Feet

A1
CROSS SECTIONS
SHEET 2 OF 34

FOR EARTHWORK DEVELOPMENT ONLY

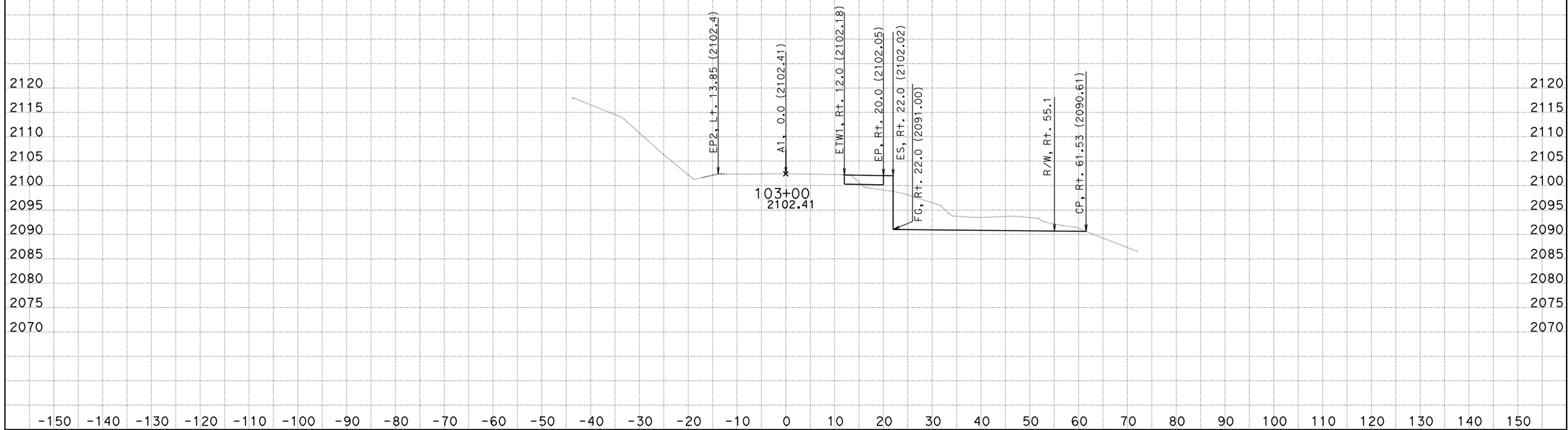

DATE: 2/9/2011
KC Project: 47620

EA 476201
DISTRICT 1 MENDOCINO COUNTY
STATE ROUTE 253 PM 7.6/7.8
File: C:\s112110\47620_Updated_DTM\47620\Design X Sect\COMBO WALL\nov16_2010.ear

SCALE: 1" = 10' Horiz.
1" = 10' Vert.

All Dimensions are US Survey Feet

A1
CROSS SECTIONS
SHEET 3 OF 34

FOR EARTHWORK DEVELOPMENT ONLY

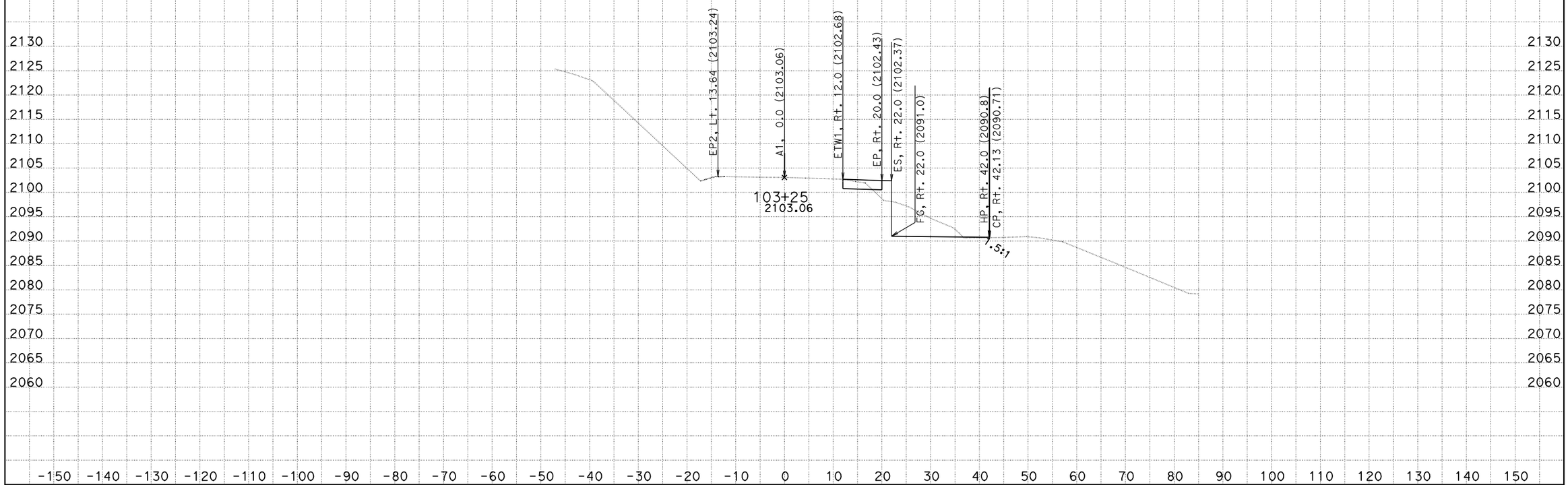

DATE: 2/9/2011
KC Project: 47620

EA 476201
DISTRICT 1 MENDOCINO COUNTY
STATE ROUTE 253 PM 7.6/7.8

File: C:\s112110\47620_Updated_DTM\47620\Design X Sect\COMBO WALL\nov16_2010.ear

SCALE: 1" = 10' Horiz.
1" = 10' Vert.

All Dimensions are US Survey Feet

A1
CROSS SECTIONS
SHEET 4 OF 34

FOR EARTHWORK DEVELOPMENT ONLY

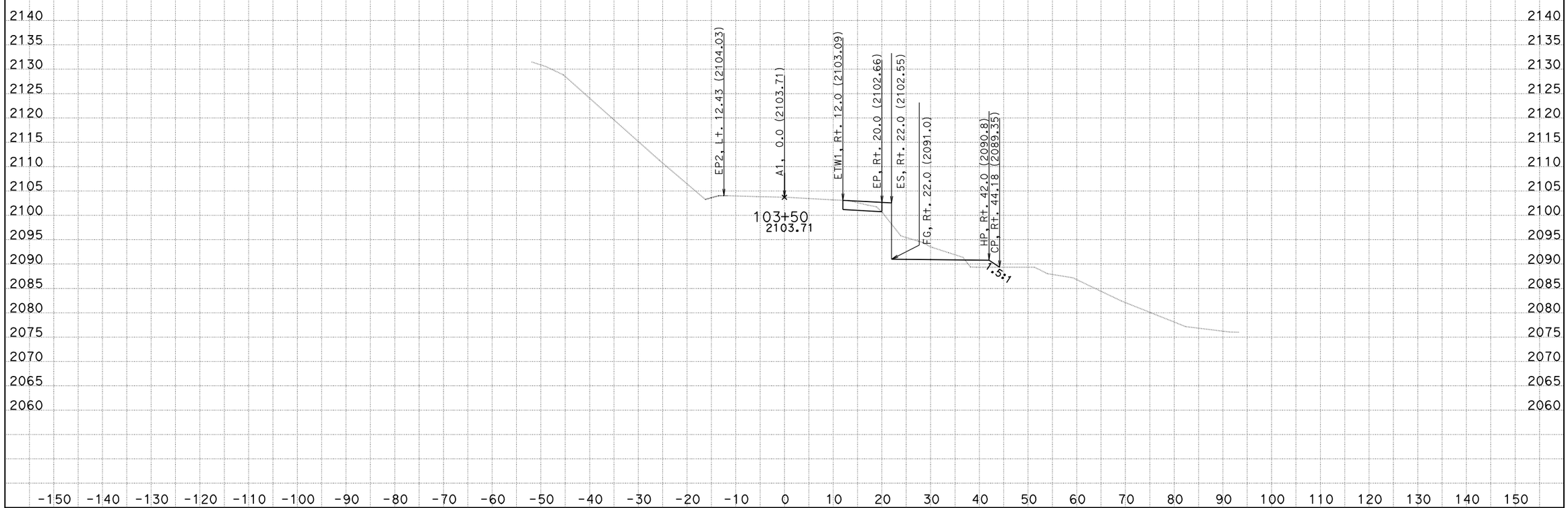

DATE: 2/9/2011
KC Project: 47620

EA 476201
DISTRICT 1 MENDOCINO COUNTY
STATE ROUTE 253 PM 7.6/7.8

File: C:\s112110\47620_Updated_DTM\47620\Design X Sect\COMBO WALL\nov16_2010.ear

SCALE: 1" = 10' Horiz.
1" = 10' Vert.

All Dimensions are US Survey Feet

A1
CROSS SECTIONS

SHEET 5 OF 34

FOR EARTHWORK DEVELOPMENT ONLY

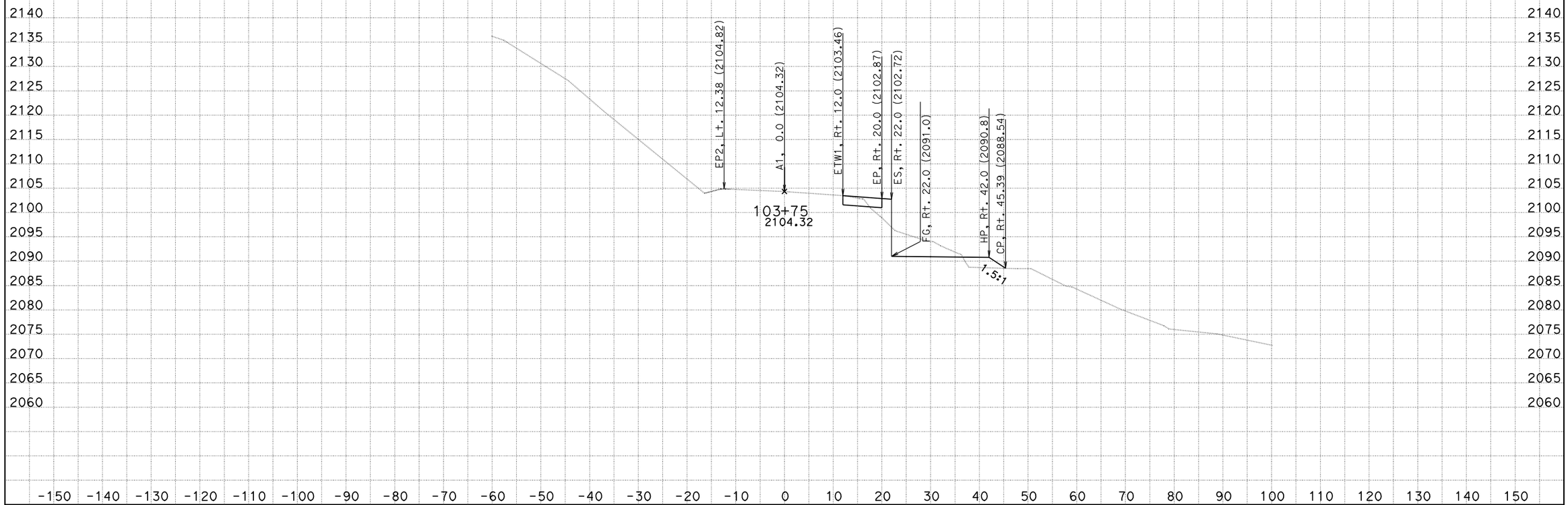

EA 476201
DISTRICT 1 MENDOCINO COUNTY
STATE ROUTE 253 PM 7.6/7.8

DATE: 2/9/2011
KC Project: 47620
File: C:\s112110\47620_Updated_DTM\47620\Design X Sect\COMBO WALL\nov16_2010.ear

SCALE: 1" = 10' Horiz.
1" = 10' Vert.

All Dimensions are US Survey Feet

A1
CROSS SECTIONS
SHEET 6 OF 34

FOR EARTHWORK DEVELOPMENT ONLY

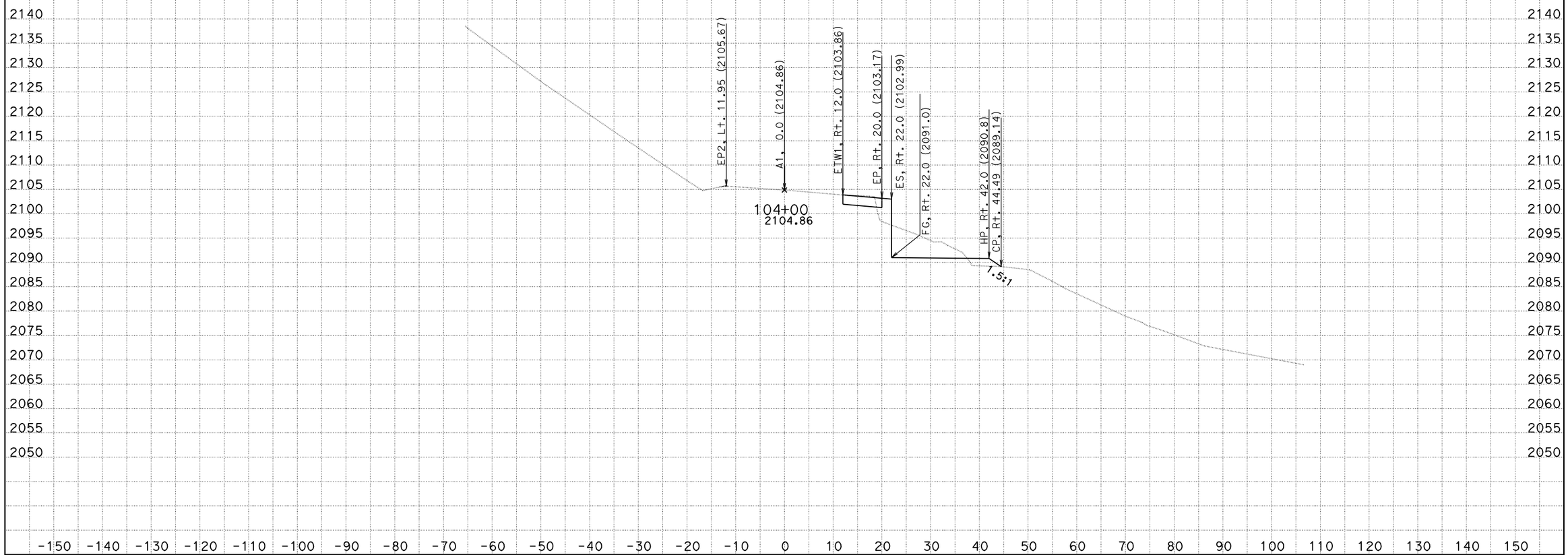

EA 476201
DISTRICT 1 MENDOCINO COUNTY
STATE ROUTE 253 PM 7.6/7.8

DATE: 2/9/2011
KC Project: 47620
File: C:\s112110\47620_Updated_DTM\47620\Design X Sect\COMBO WALL\nov16_2010.ear

SCALE: 1" = 10' Horiz.
1" = 10' Vert.

All Dimensions are US Survey Feet

A1
CROSS SECTIONS
SHEET 7 OF 34

FOR EARTHWORK DEVELOPMENT ONLY

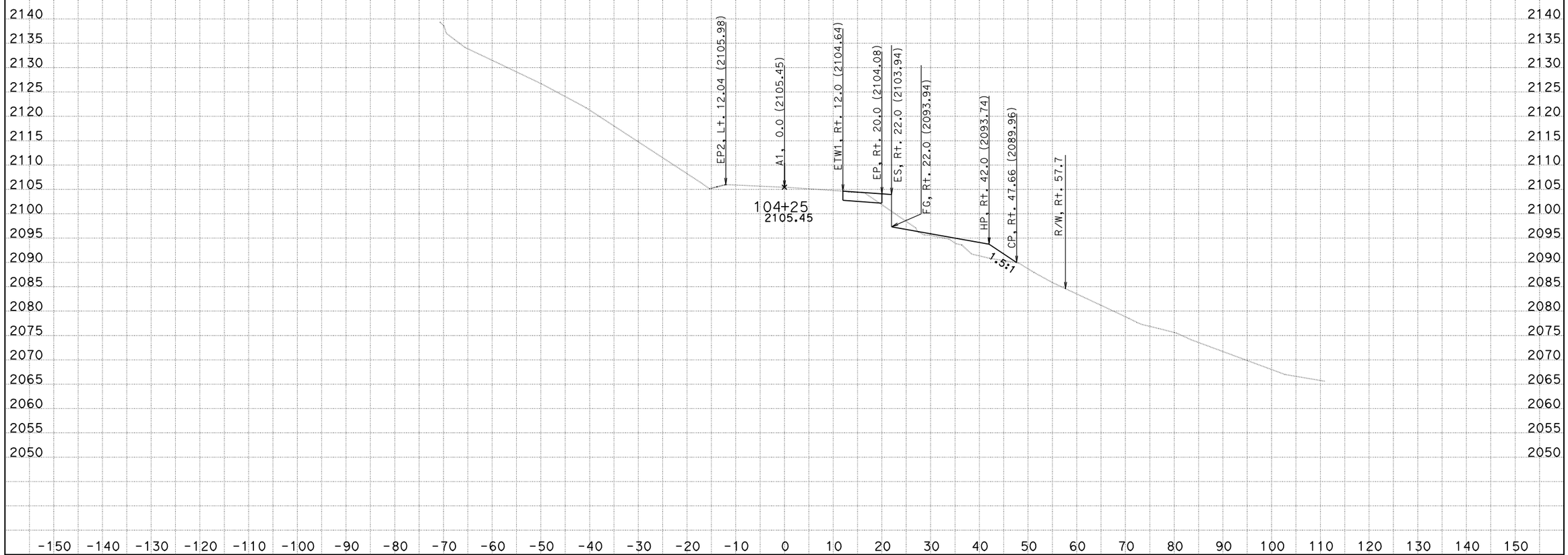

DATE: 2/9/2011
KC Project: 47620

EA 476201
DISTRICT 1 MENDOCINO COUNTY
STATE ROUTE 253 PM 7.6/7.8
File: C:\s112110\47620_Updated_DTM\47620\Design X Sect\COMBO WALL\nov16_2010.ear

SCALE: 1" = 10' Horiz.
1" = 10' Vert.

All Dimensions are US Survey Feet

A1
CROSS SECTIONS
SHEET 8 OF 34

FOR EARTHWORK DEVELOPMENT ONLY

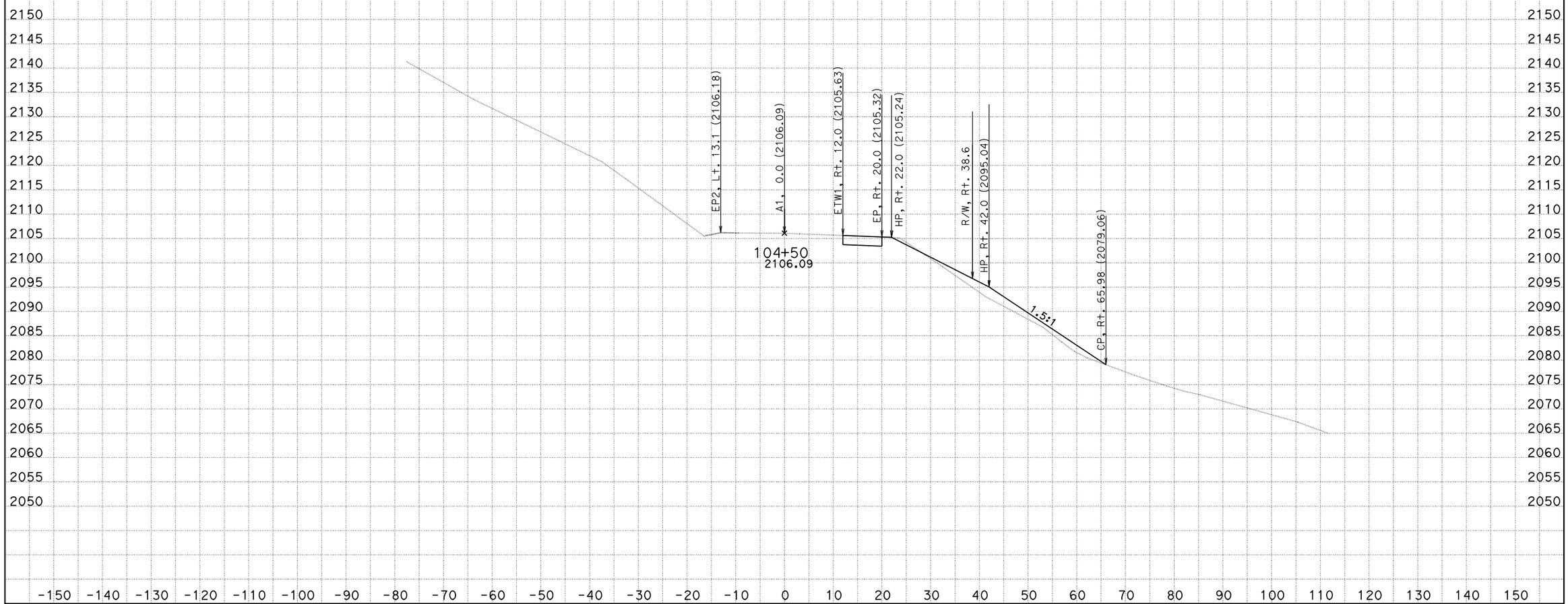

DATE: 2/9/2011
KC Project: 47620

EA 476201
DISTRICT 1 MENDOCINO COUNTY
STATE ROUTE 253 PM 7.6/7.8
File: C:\s112110\47620_Updated_DTM\47620\Design X Sect\COMBO WALL\nov16_2010.ear

SCALE: 1" = 10' Horiz.
1" = 10' Vert.

All Dimensions are US Survey Feet

A1
CROSS SECTIONS
SHEET 9 OF 34

FOR EARTHWORK DEVELOPMENT ONLY

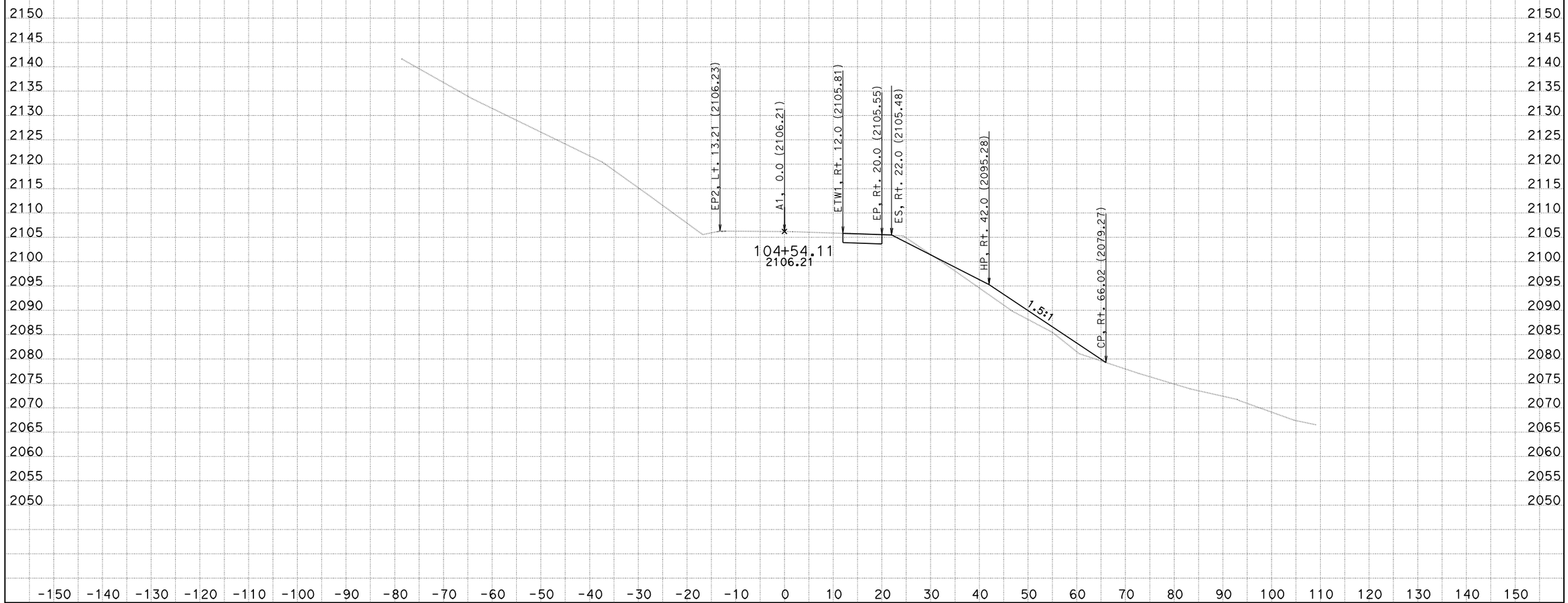

EA 476201
DISTRICT 1 MENDOCINO COUNTY
STATE ROUTE 253 PM 7.6/7.8

DATE: 2/9/2011
KC Project: 47620
File: C:\s112110\47620_Updated_DTM\47620\Design X Sect\COMBO WALL\nov16_2010.ear

SCALE: 1" = 10' Horiz.
1" = 10' Vert.

All Dimensions are US Survey Feet

A1
CROSS SECTIONS
SHEET 10 OF 34

FOR EARTHWORK DEVELOPMENT ONLY

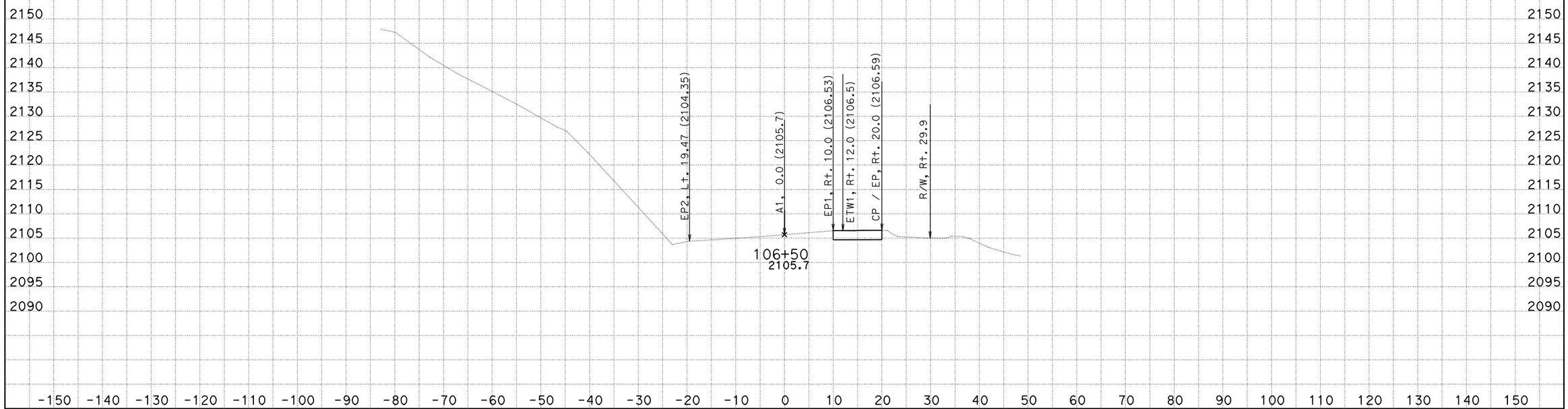

EA 476201
DISTRICT 1 MENDOCINO COUNTY
STATE ROUTE 253 PM 7.6/7.8

DATE: 2/9/2011
KC Project: 47620
File: C:\s112110\47620_Updated_DTM\47620\Design X Sect\COMBO WALL\nov16_2010.ear

SCALE: 1" = 10' Horiz.
1" = 10' Vert.

A1
CROSS SECTIONS
SHEET 11 OF 34

FOR EARTHWORK DEVELOPMENT ONLY

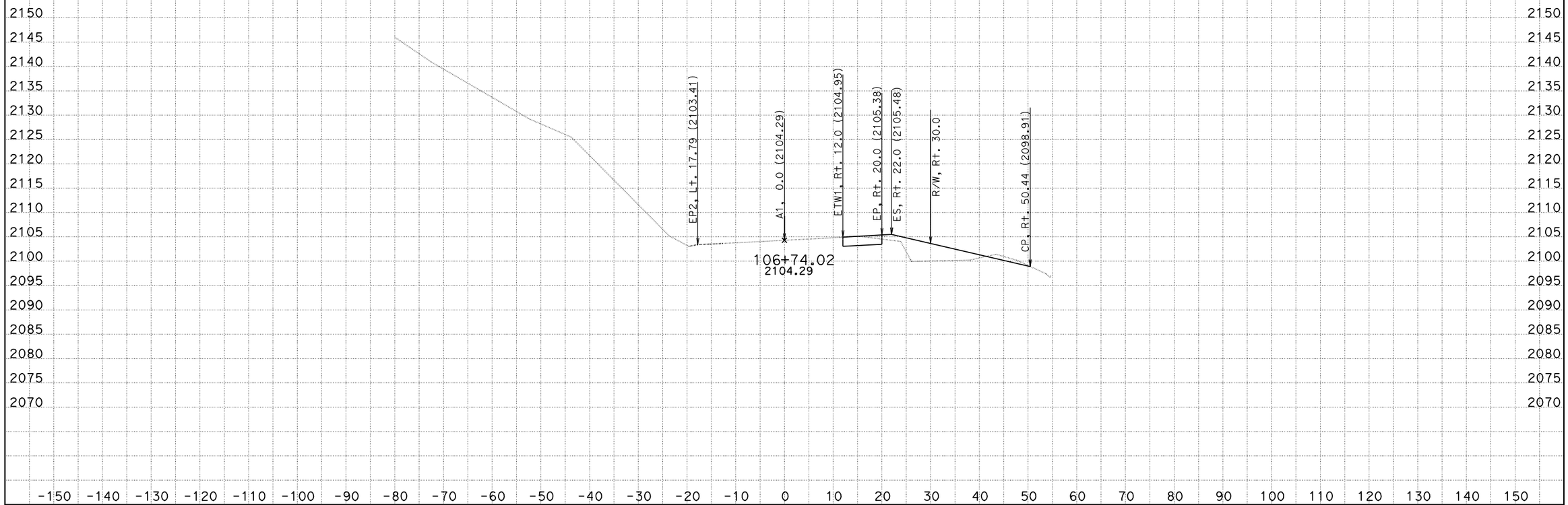

EA 476201
DISTRICT 1 MENDOCINO COUNTY
STATE ROUTE 253 PM 7.6/7.8

DATE: 2/9/2011
KC Project: 47620
File: C:\s112110\47620_Updated_DTM\47620\Design X Sect\COMBO WALL\nov16_2010.ear

SCALE: 1" = 10' Horiz.
1" = 10' Vert.

All Dimensions are US Survey Feet

A1
CROSS SECTIONS
SHEET 12 OF 34

FOR EARTHWORK DEVELOPMENT ONLY

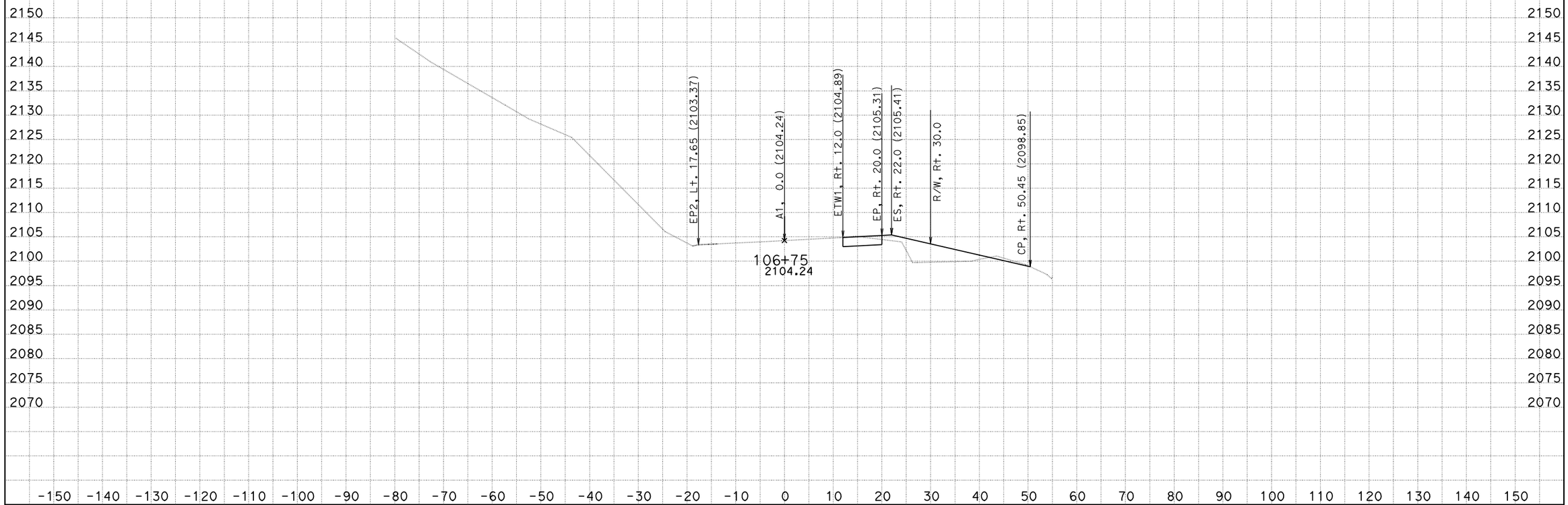

EA 476201
DISTRICT 1 MENDOCINO COUNTY
STATE ROUTE 253 PM 7.6/7.8

DATE: 2/9/2011
KC Project: 47620
File: C:\s112110\47620_Updated_DTM\47620\Design X Sect\COMBO WALL\nov16_2010.ear

SCALE: 1" = 10' Horiz.
1" = 10' Vert.

All Dimensions are US Survey Feet

A1
CROSS SECTIONS
SHEET 13 OF 34

FOR EARTHWORK DEVELOPMENT ONLY

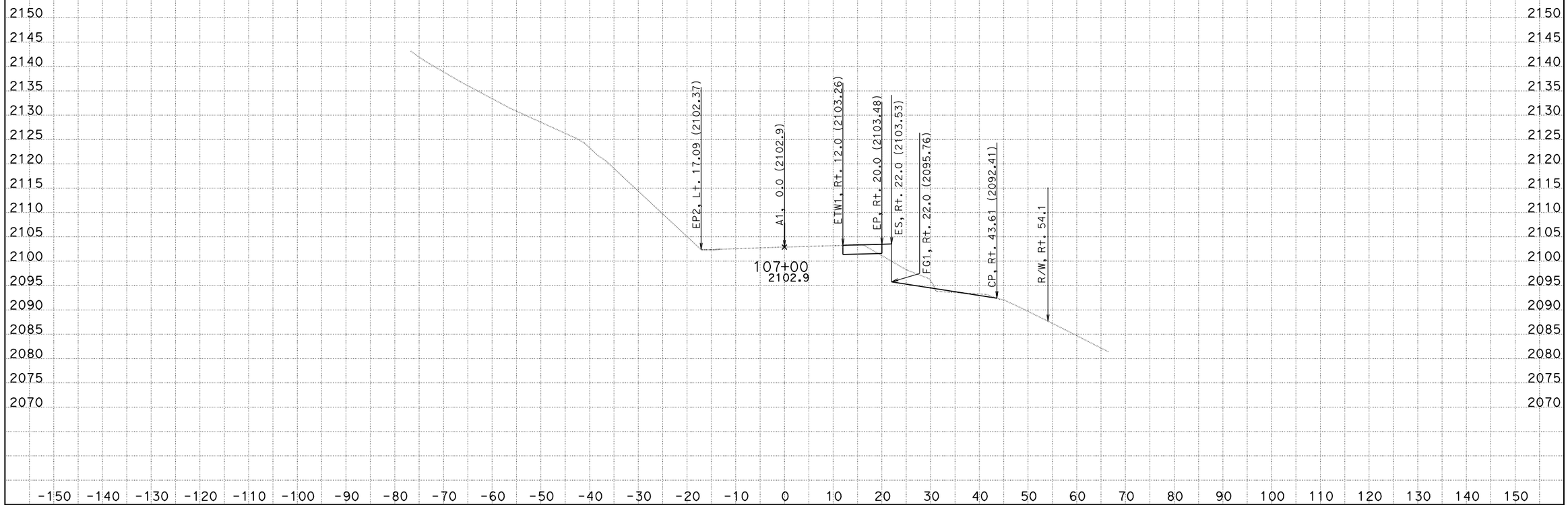

EA 476201
DISTRICT 1 MENDOCINO COUNTY
STATE ROUTE 253 PM 7.6/7.8

DATE: 2/9/2011
KC Project: 47620
File: C:\s112110\47620_Updated_DTM\47620\Design X Sect\COMBO WALL\nov16_2010.ear

SCALE: 1" = 10' Horiz.
1" = 10' Vert.

All Dimensions are US Survey Feet

A1
CROSS SECTIONS
SHEET 14 OF 34

FOR EARTHWORK DEVELOPMENT ONLY

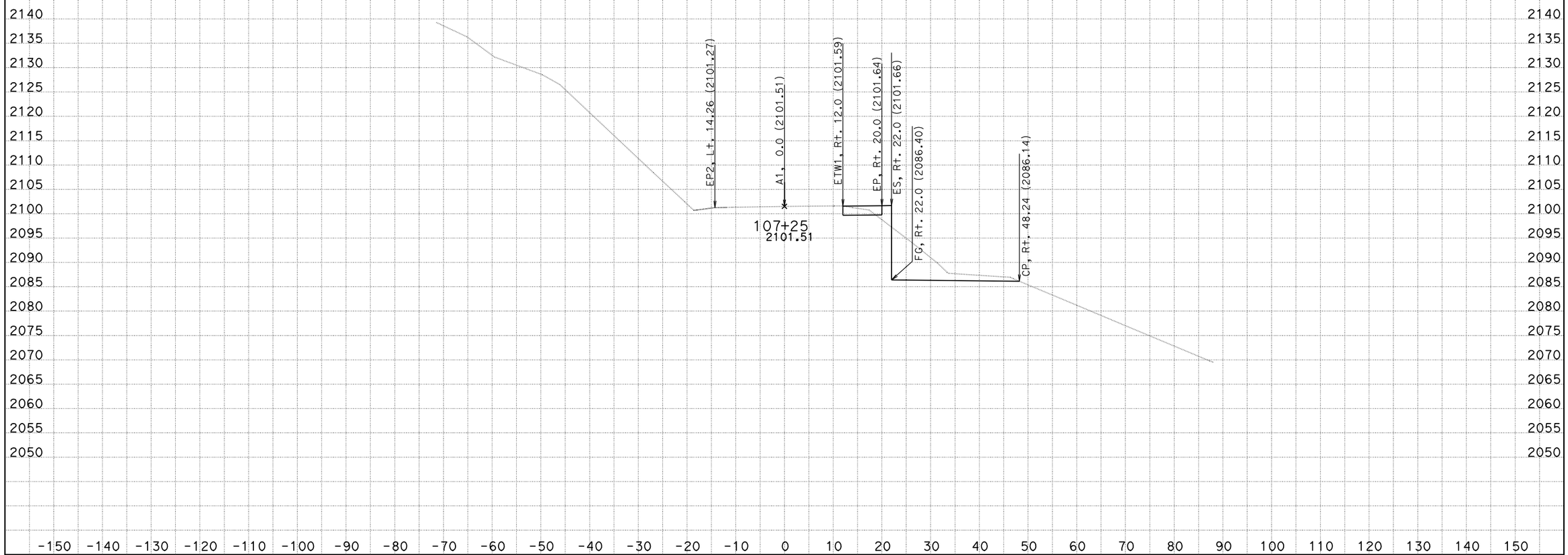

DATE: 2/9/2011
KC Project: 47620

EA 476201
DISTRICT 1 MENDOCINO COUNTY
STATE ROUTE 253 PM 7.6/7.8
File: C:\s112110\47620_Updated_DTM\47620\Design X Sect\COMBO WALL\nov16_2010.ear

SCALE: 1" = 10' Horiz.
1" = 10' Vert.

All Dimensions are US Survey Feet

A1
CROSS SECTIONS
SHEET 15 OF 34

FOR EARTHWORK DEVELOPMENT ONLY

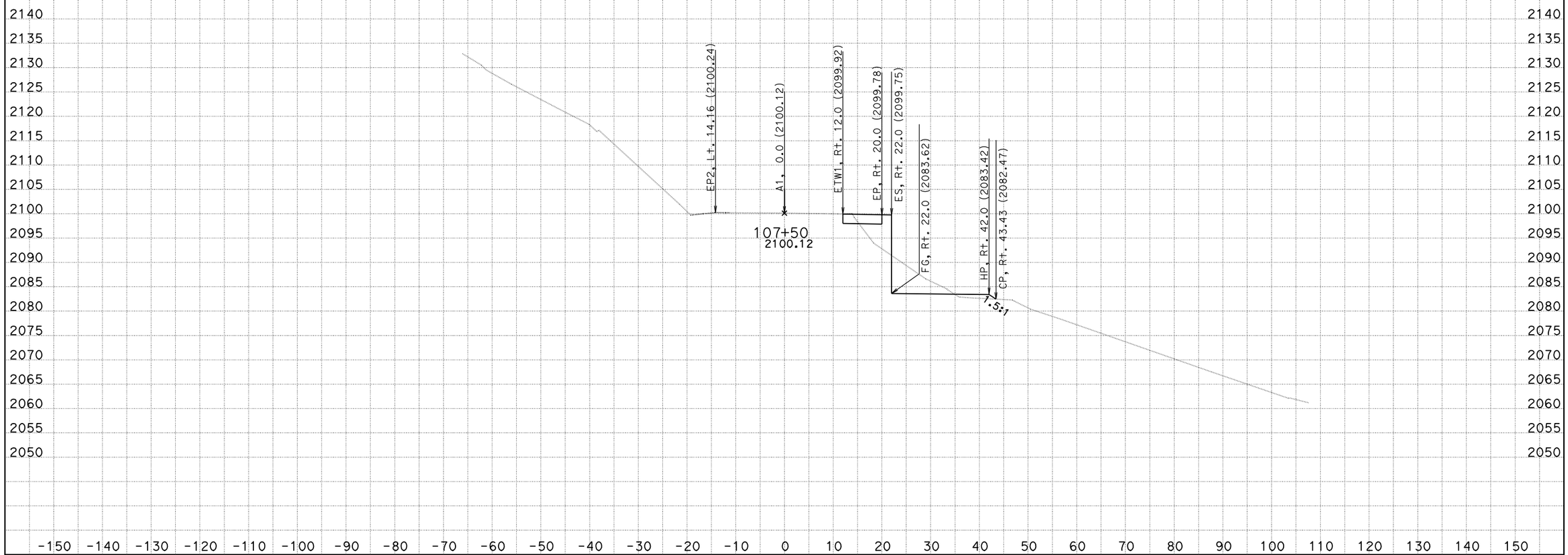

EA 476201
DISTRICT 1 MENDOCINO COUNTY
STATE ROUTE 253 PM 7.6/7.8

DATE: 2/9/2011
KC Project: 47620
File: C:\s112110\47620_Updated_DTM\47620\Design X Sect\COMBO WALL\nov16_2010.ear

SCALE: 1" = 10' Horiz.
1" = 10' Vert.

All Dimensions are US Survey Feet

A1
CROSS SECTIONS
SHEET 16 OF 34

FOR EARTHWORK DEVELOPMENT ONLY

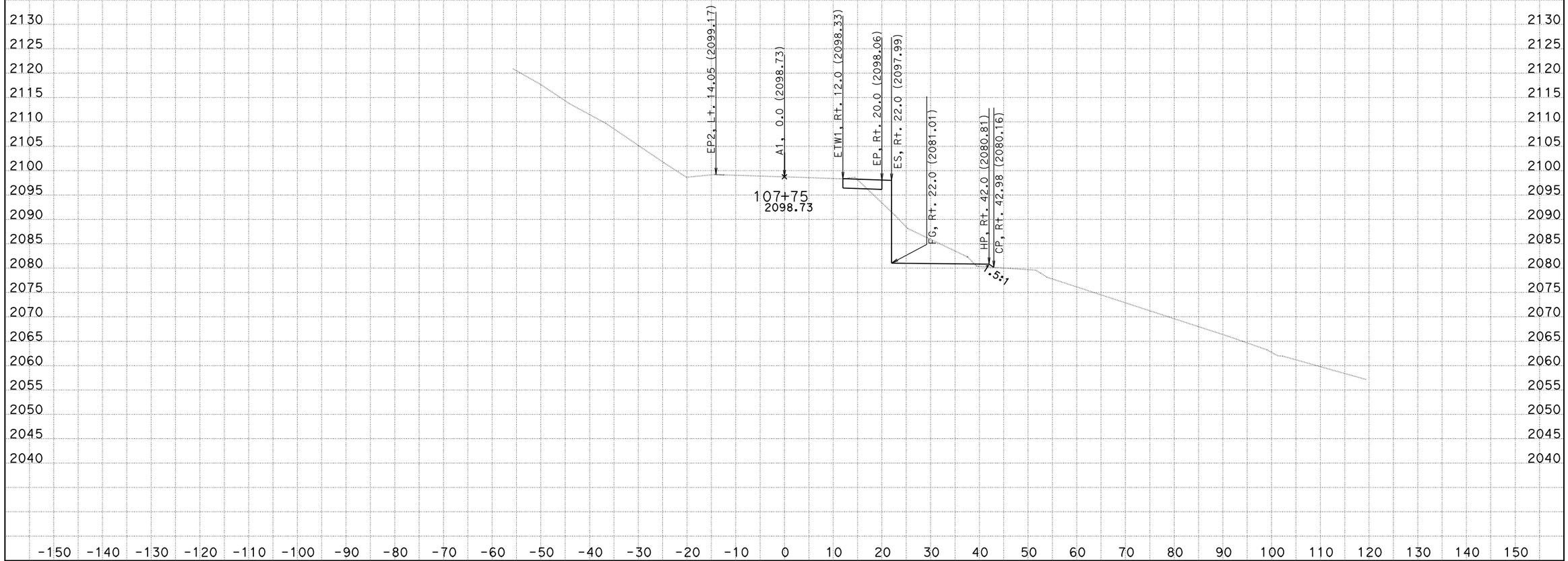

DATE: 2/9/2011
KC Project: 47620

EA 476201
DISTRICT 1 MENDOCINO COUNTY
STATE ROUTE 253 PM 7.6/7.8

File: C:\s112110\47620_Updated_DTM\47620\Design X Sect\COMBO WALL\nov16_2010.ear

SCALE: 1" = 10' Horiz.
1" = 10' Vert.

All Dimensions are US Survey Feet

A1
CROSS SECTIONS

SHEET 17 OF 34

FOR EARTHWORK DEVELOPMENT ONLY

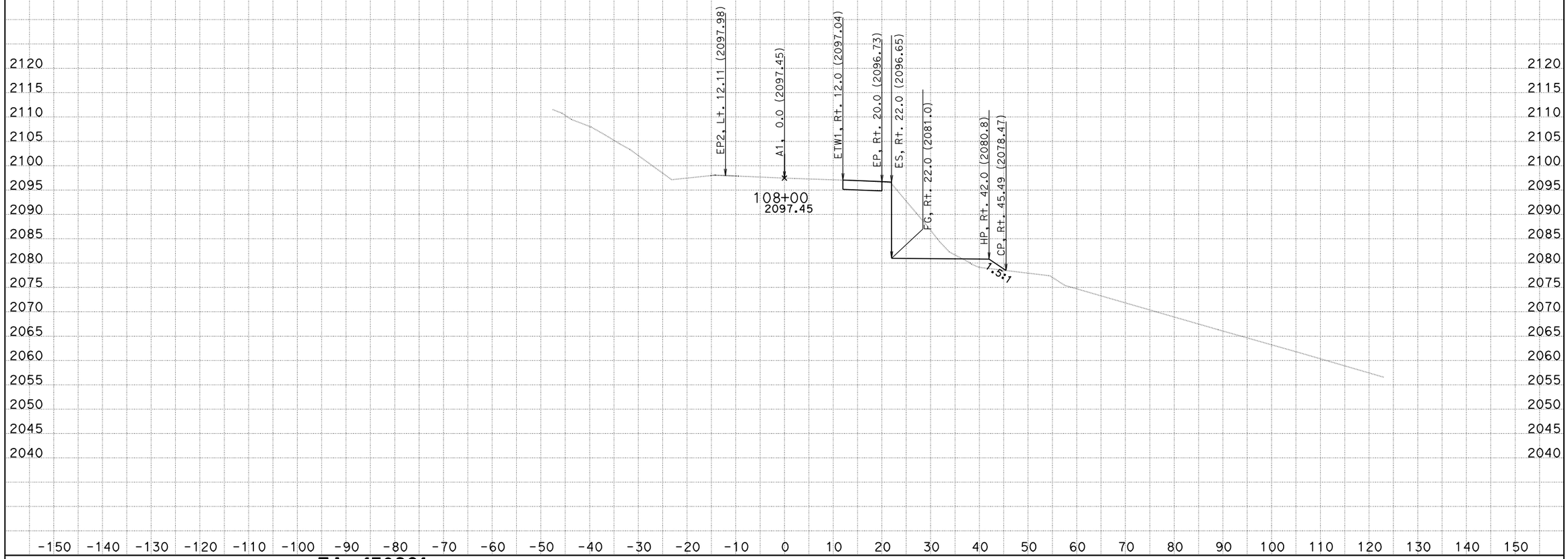

EA 476201
DISTRICT 1 MENDOCINO COUNTY
STATE ROUTE 253 PM 7.6/7.8

DATE: 2/9/2011
KC Project: 47620
File: C:\s112110\47620_Updated_DTM\47620\Design X Sect\COMBO WALL\nov16_2010.ear

SCALE: 1" = 10' Horiz.
1" = 10' Vert.

All Dimensions are US Survey Feet

A1
CROSS SECTIONS

FOR EARTHWORK DEVELOPMENT ONLY

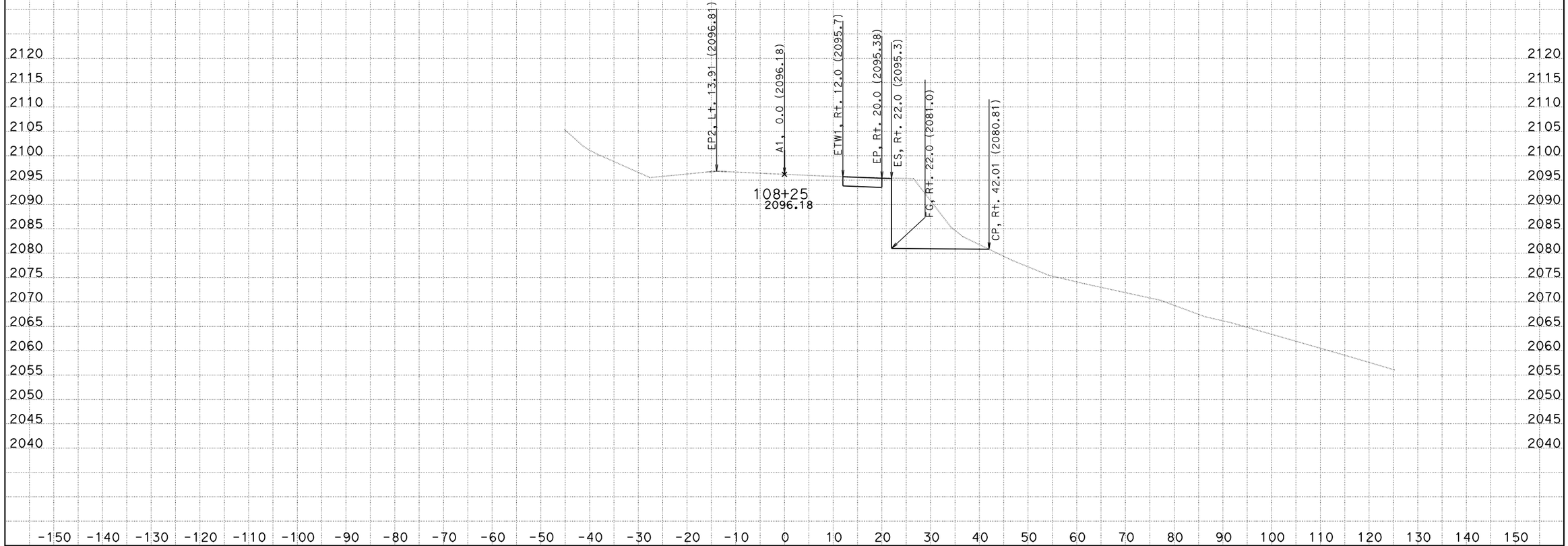

EA 476201
DISTRICT 1 MENDOCINO COUNTY
STATE ROUTE 253 PM 7.6/7.8

DATE: 2/9/2011
KC Project: 47620
File: C:\s112110\47620_Updated_DTM\47620\Design X Sect\COMBO WALL\nov16_2010.ear

SCALE: 1" = 10' Horiz.
1" = 10' Vert.

All Dimensions are US Survey Feet

A1
CROSS SECTIONS
SHEET 19 OF 34

FOR EARTHWORK DEVELOPMENT ONLY

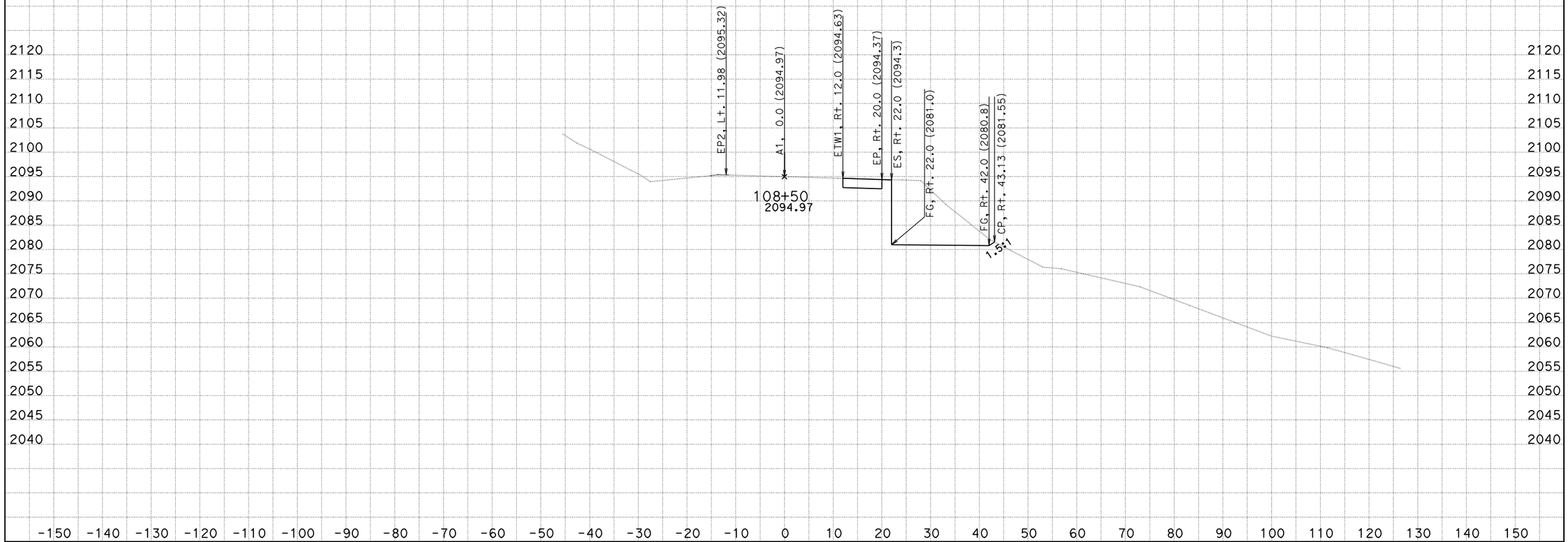

DATE: 2/9/2011
KC Project: 47620

EA 476201
DISTRICT 1 MENDOCINO COUNTY
STATE ROUTE 253 PM 7.6/7.8

File: C:\s112110\47620_Updated_DTM\47620\Design X Sect\COMBO WALL\nov16_2010.ear

SCALE: 1" = 10' Horiz.
1" = 10' Vert.

All Dimensions are US Survey Feet

A1
CROSS SECTIONS

SHEET 20 OF 34

FOR EARTHWORK DEVELOPMENT ONLY

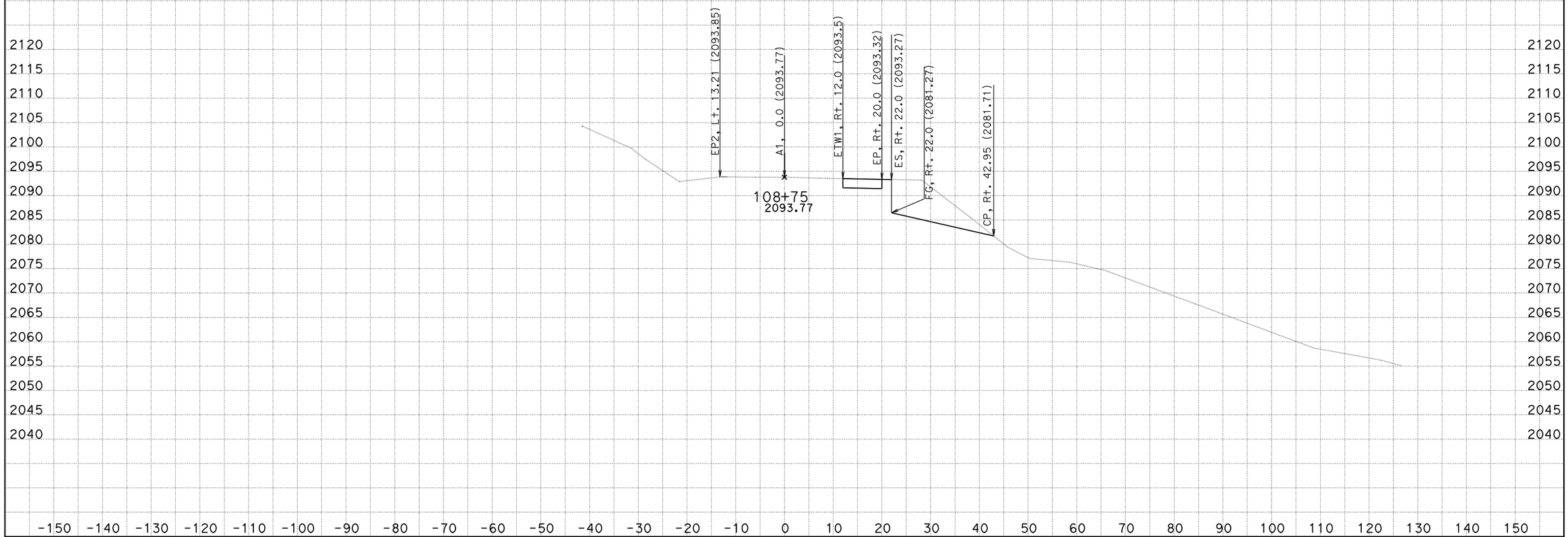

EA 476201
DISTRICT 1 MENDOCINO COUNTY
STATE ROUTE 253 PM 7.6/7.8

DATE: 2/9/2011
KC Project: 47620
File: C:\s112110\47620_Updated_DTM\47620\Design X Sect\COMBO WALL\nov16_2010.ear

SCALE: 1" = 10' Horiz.
1" = 10' Vert.

All Dimensions are US Survey Feet

A1
CROSS SECTIONS

SHEET 21 OF 34

FOR EARTHWORK DEVELOPMENT ONLY

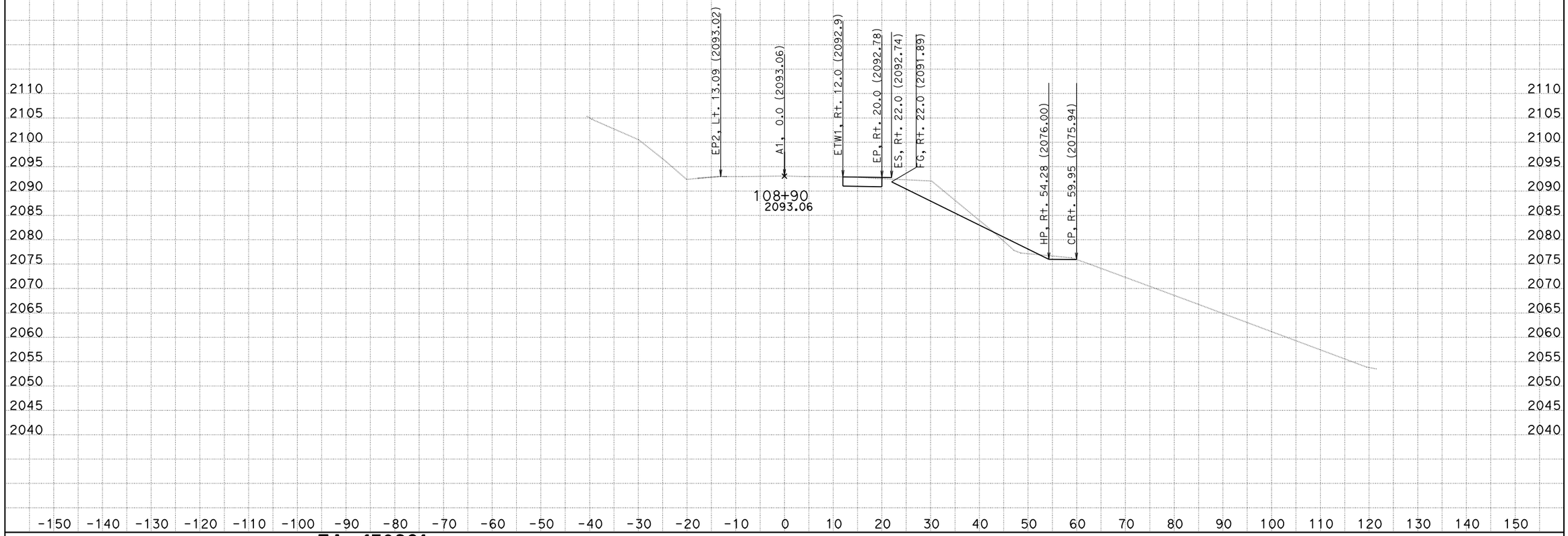

DATE: 2/9/2011
KC Project: 47620

EA 476201
DISTRICT 1 MENDOCINO COUNTY
STATE ROUTE 253 PM 7.6/7.8
File: C:\s112110\47620_Updated_DTM\47620\Design X Sect\COMBO WALL\nov16_2010.ear

SCALE: 1" = 10' Horiz.
1" = 10' Vert.

All Dimensions are US Survey Feet

A1
CROSS SECTIONS
SHEET 22 OF 34

FOR EARTHWORK DEVELOPMENT ONLY

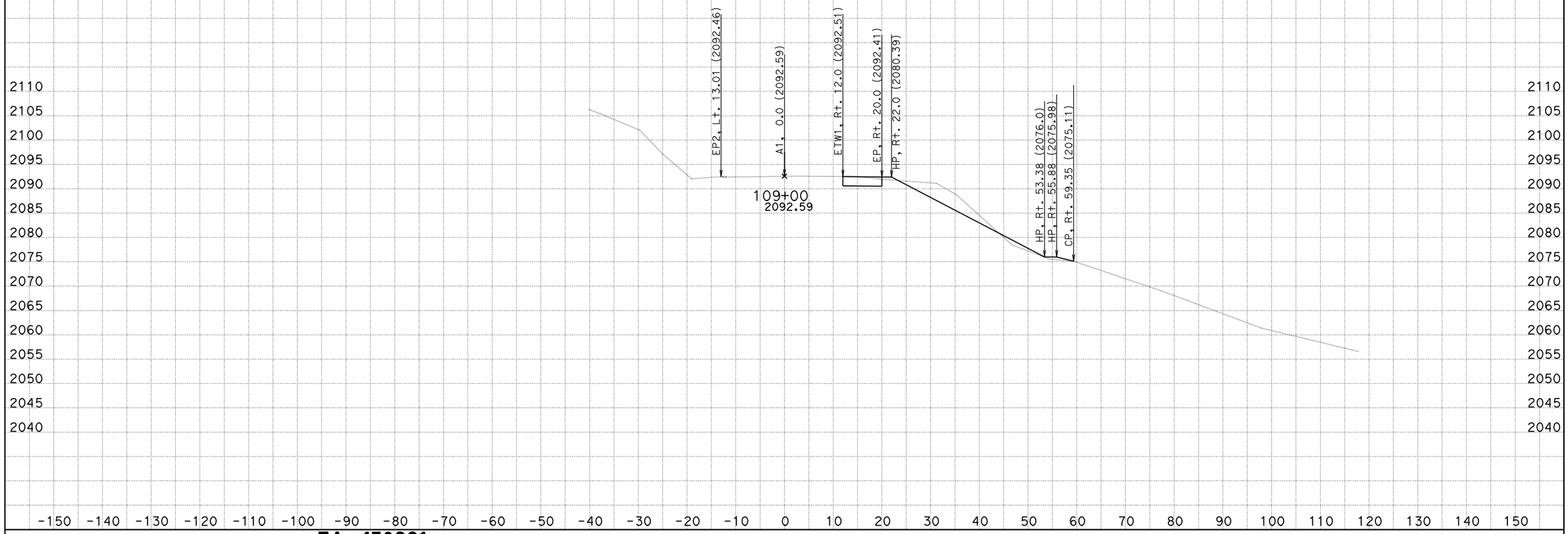

DATE: 2/9/2011
KC Project: 47620

EA 476201
DISTRICT 1 MENDOCINO COUNTY
STATE ROUTE 253 PM 7.6/7.8
File: C:\s112110\47620_Updated_DTM\47620\Design X Sect\COMBO WALL\nov16_2010.ear

SCALE: 1" = 10' Horiz.
1" = 10' Vert.

All Dimensions are US Survey Feet

A1
CROSS SECTIONS
SHEET 23 OF 34

FOR EARTHWORK DEVELOPMENT ONLY

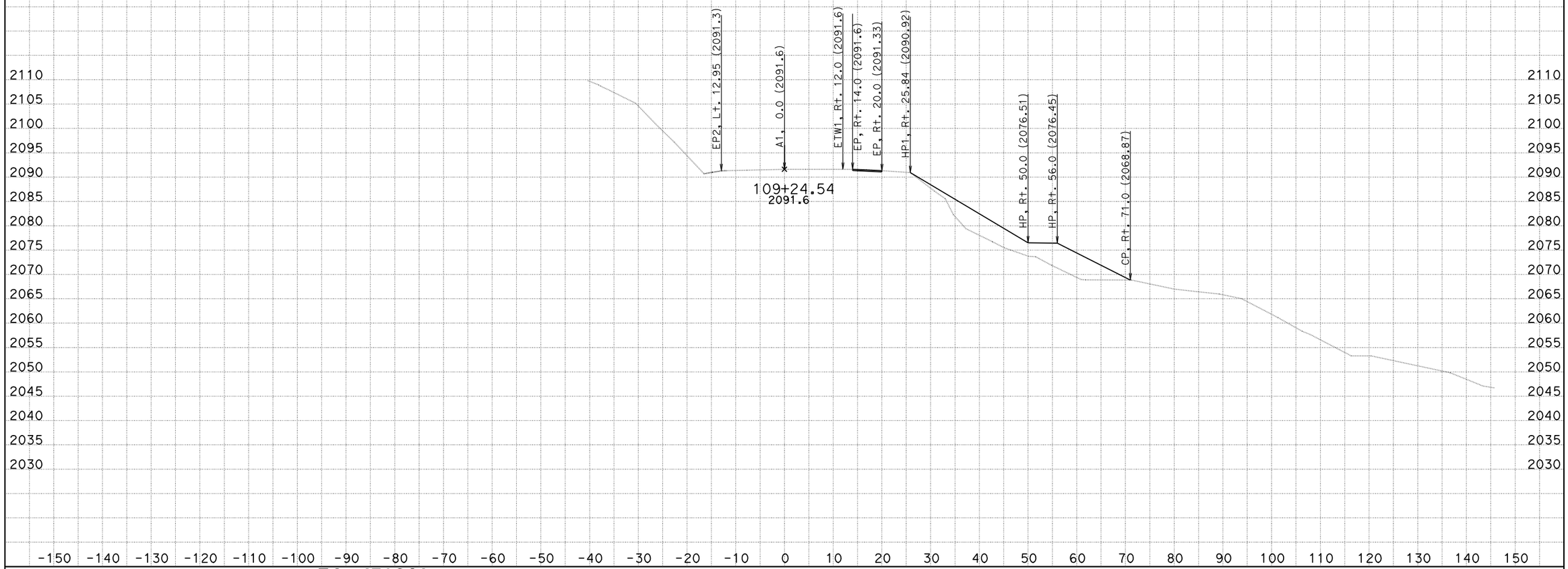

DATE: 2/9/2011
KC Project: 47620

EA 476201
DISTRICT 1 MENDOCINO COUNTY
STATE ROUTE 253 PM 7.6/7.8

File: C:\s112110\47620_Updated_DTM\47620\Design X Sect\COMBO WALL\nov16_2010.ear

SCALE: 1" = 10' Horiz.
1" = 10' Vert.

All Dimensions are US Survey Feet

A1
CROSS SECTIONS

SHEET 24 OF 34

FOR EARTHWORK DEVELOPMENT ONLY

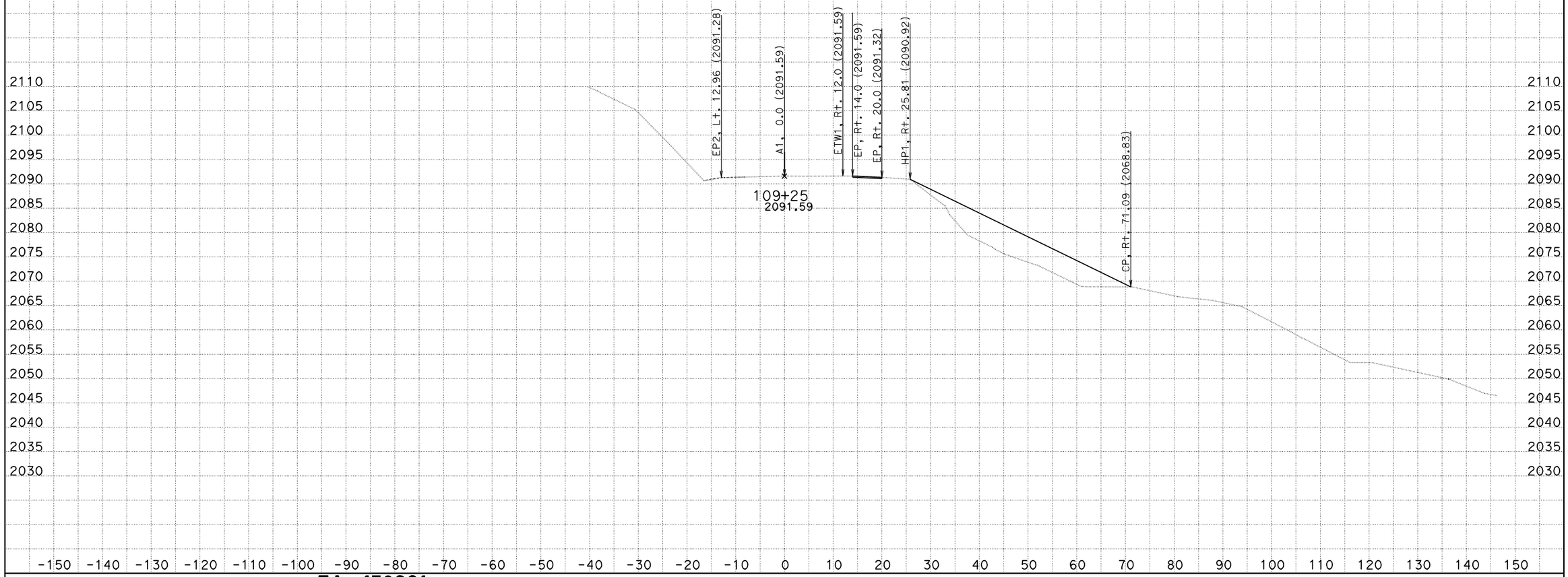

DATE: 2/9/2011
KC Project: 47620

EA 476201
DISTRICT 1 MENDOCINO COUNTY
STATE ROUTE 253 PM 7.6/7.8

File: C:\s112110\47620_Updated_DTM\47620\Design X Sect\COMBO WALL\nov16_2010.ear

SCALE: 1" = 10' Horiz.
1" = 10' Vert.

All Dimensions are US Survey Feet

A1
CROSS SECTIONS

SHEET 25 OF 34

FOR EARTHWORK DEVELOPMENT ONLY

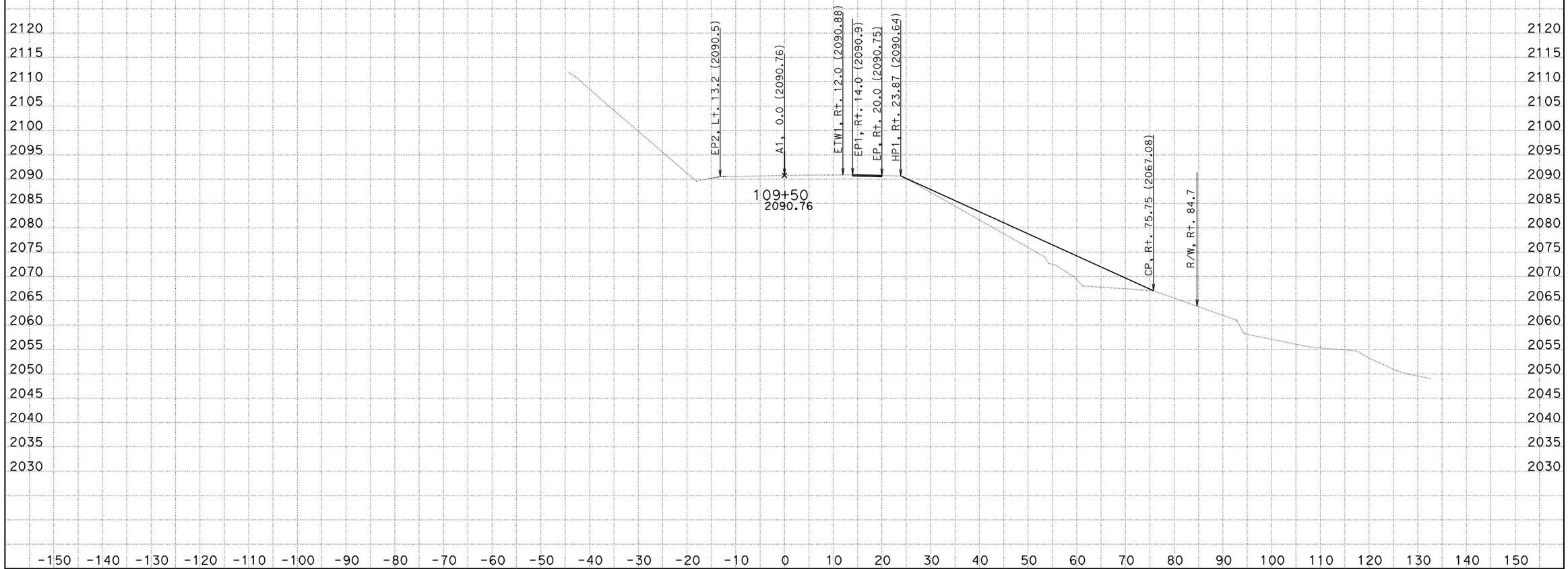

DATE: 2/9/2011
KC Project: 47620

EA 476201
DISTRICT 1 MENDOCINO COUNTY
STATE ROUTE 253 PM 7.6/7.8
File: C:\s112110\47620_Updated_DTM\47620\Design X Sect\COMBO WALL\nov16_2010.ear

SCALE: 1" = 10' Horiz.
1" = 10' Vert.

All Dimensions are US Survey Feet

A1
CROSS SECTIONS
SHEET 26 OF 34

FOR EARTHWORK DEVELOPMENT ONLY

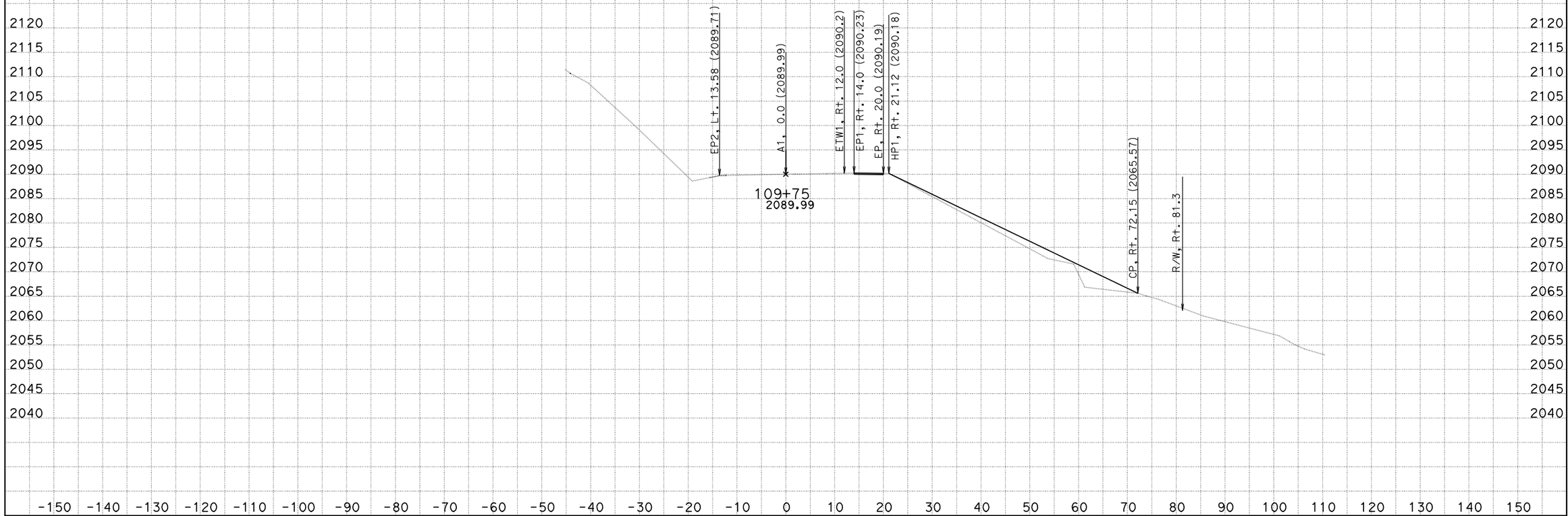

EA 476201
DISTRICT 1 MENDOCINO COUNTY
STATE ROUTE 253 PM 7.6/7.8

DATE: 2/9/2011
KC Project: 47620
File: C:\s112110\47620_Updated_DTM\47620\Design X Sect\COMBO WALL\nov16_2010.ear

SCALE: 1" = 10' Horiz.
1" = 10' Vert.

All Dimensions are US Survey Feet

A1
CROSS SECTIONS
SHEET 27 OF 34

FOR EARTHWORK DEVELOPMENT ONLY

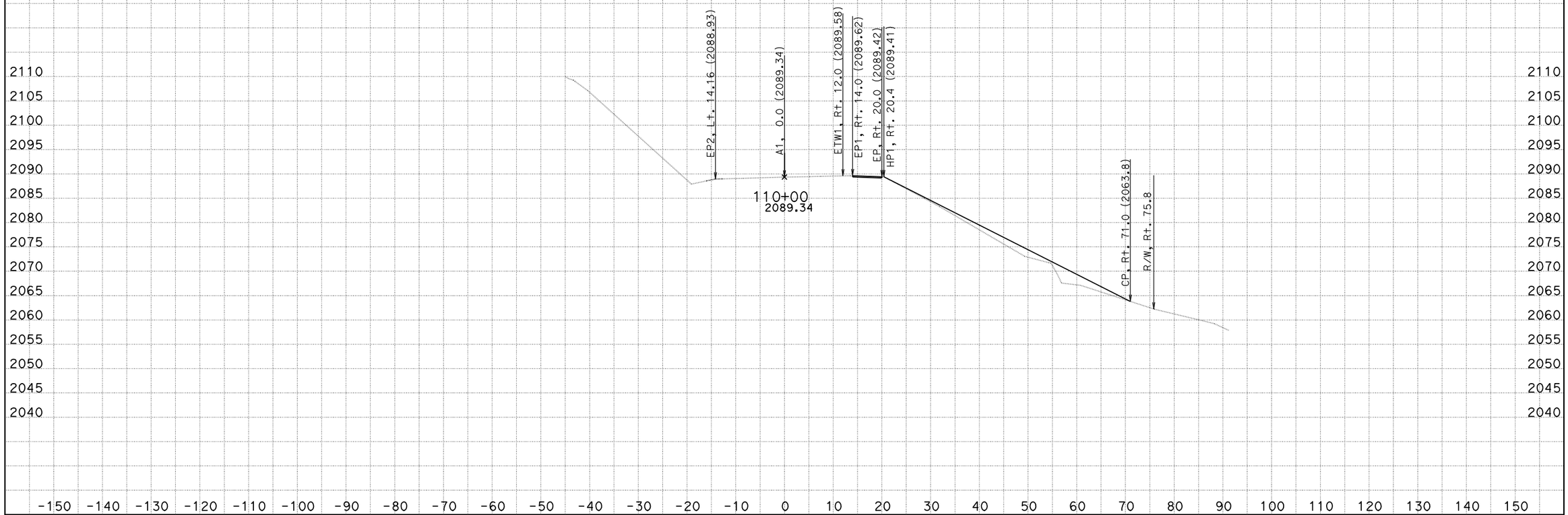

DATE: 2/9/2011
KC Project: 47620

EA 476201
DISTRICT 1 MENDOCINO COUNTY
STATE ROUTE 253 PM 7.6/7.8
File: C:\s112110\47620_Updated_DTM\47620\Design X Sect\COMBO WALL\nov16_2010.ear

SCALE: 1" = 10' Horiz.
1" = 10' Vert.

All Dimensions are US Survey Feet

A1
CROSS SECTIONS
SHEET 28 OF 34

FOR EARTHWORK DEVELOPMENT ONLY

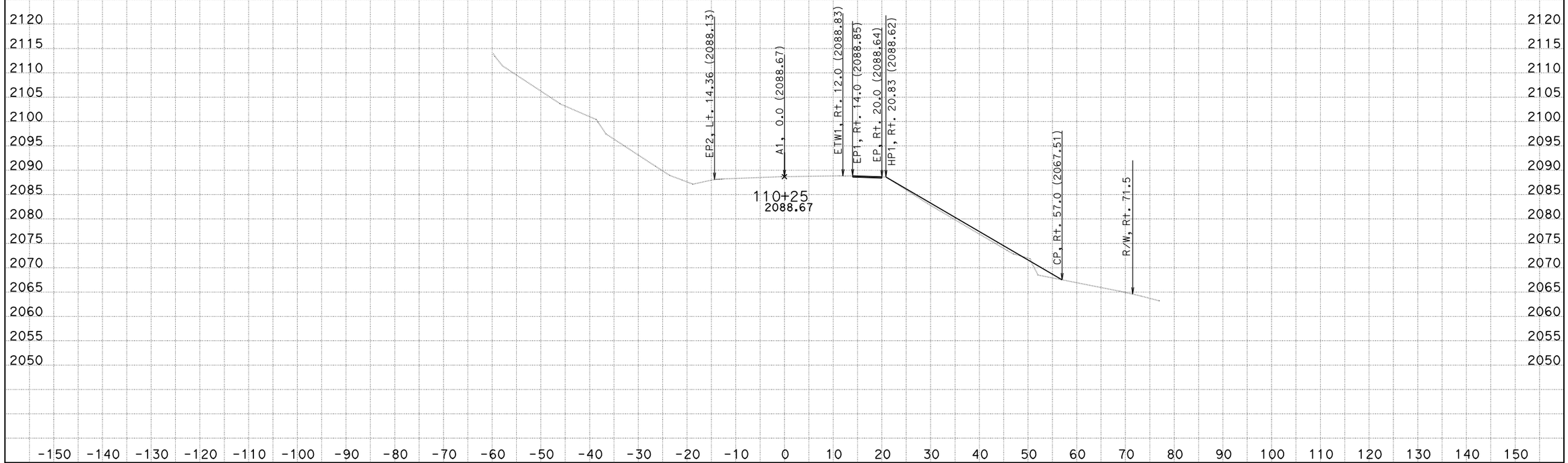

DATE: 2/9/2011
KC Project: 47620

EA 476201
DISTRICT 1 MENDOCINO COUNTY
STATE ROUTE 253 PM 7.6/7.8

File: C:\s112110\47620_Updated_DTM\47620\Design X Sect\COMBO WALL\nov16_2010.ear

SCALE: 1" = 10' Horiz.
1" = 10' Vert.

All Dimensions are US Survey Feet

A1
CROSS SECTIONS

SHEET 29 OF 34

FOR EARTHWORK DEVELOPMENT ONLY

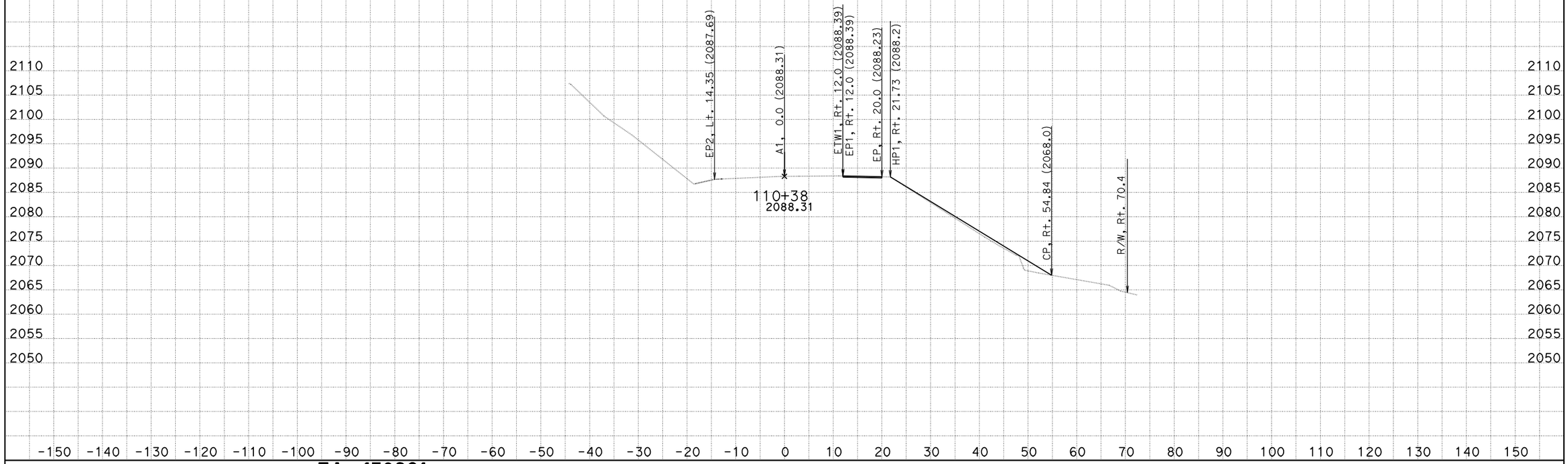

DATE: 2/9/2011
KC Project: 47620

EA 476201
DISTRICT 1 MENDOCINO COUNTY
STATE ROUTE 253 PM 7.6/7.8
File: C:\s112110\47620_Updated_DTM\47620\Design X Sect\COMBO WALL\nov16_2010.ear

SCALE: 1" = 10' Horiz.
1" = 10' Vert.

All Dimensions are US Survey Feet

A1
CROSS SECTIONS
SHEET 30 OF 34

FOR EARTHWORK DEVELOPMENT ONLY

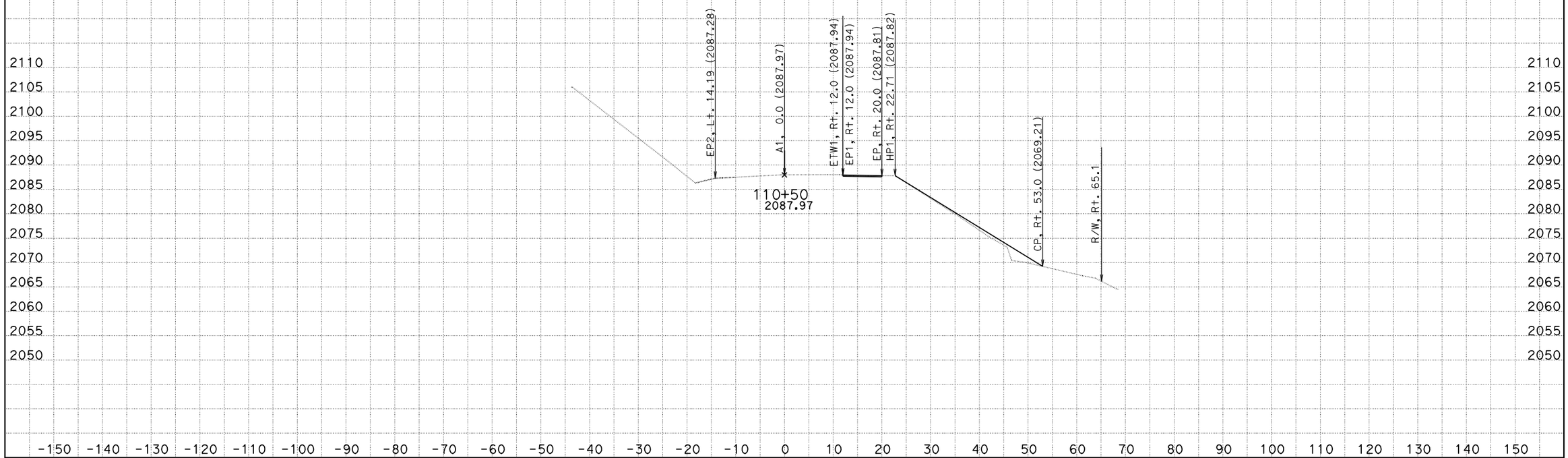

DATE: 2/9/2011
KC Project: 47620

EA 476201
DISTRICT 1 MENDOCINO COUNTY
STATE ROUTE 253 PM 7.6/7.8
File: C:\s112110\47620_Updated_DTM\47620\Design X Sect\COMBO WALL\nov16_2010.ear

SCALE: 1" = 10' Horiz.
1" = 10' Vert.

All Dimensions are US Survey Feet

A1
CROSS SECTIONS
SHEET 31 OF 34

FOR EARTHWORK DEVELOPMENT ONLY

DATE: 2/9/2011
KC Project: 47620

EA 476201
DISTRICT 1 MENDOCINO COUNTY
STATE ROUTE 253 PM 7.6/7.8
File: C:\s112110\47620_Updated_DTM\47620\Design X Sect\COMBO WALL\nov16_2010.ear

SCALE: 1" = 10' Horiz.
1" = 10' Vert.

All Dimensions are US Survey Feet

A1
CROSS SECTIONS
SHEET 32 OF 34

FOR EARTHWORK DEVELOPMENT ONLY

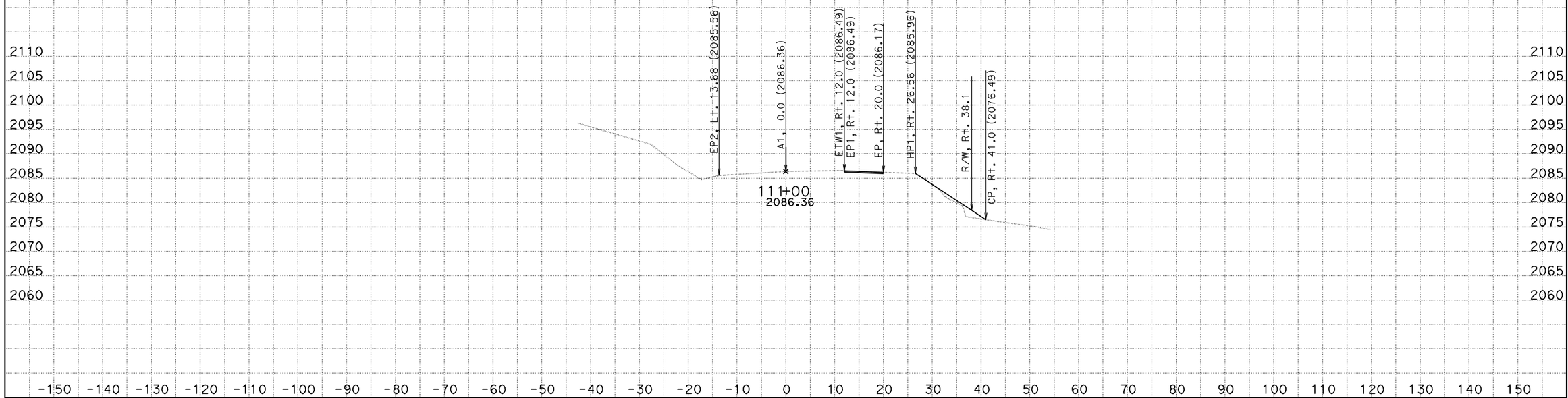

DATE: 2/9/2011
KC Project: 47620

EA 476201
DISTRICT 1 MENDOCINO COUNTY
STATE ROUTE 253 PM 7.6/7.8
File: C:\s112110\47620_Updated_DTM\47620\Design X Sect\COMBO WALL\nov16_2010.ear

SCALE: 1" = 10' Horiz.
1" = 10' Vert.

All Dimensions are US Survey Feet

A1
CROSS SECTIONS
SHEET 33 OF 34

FOR EARTHWORK DEVELOPMENT ONLY

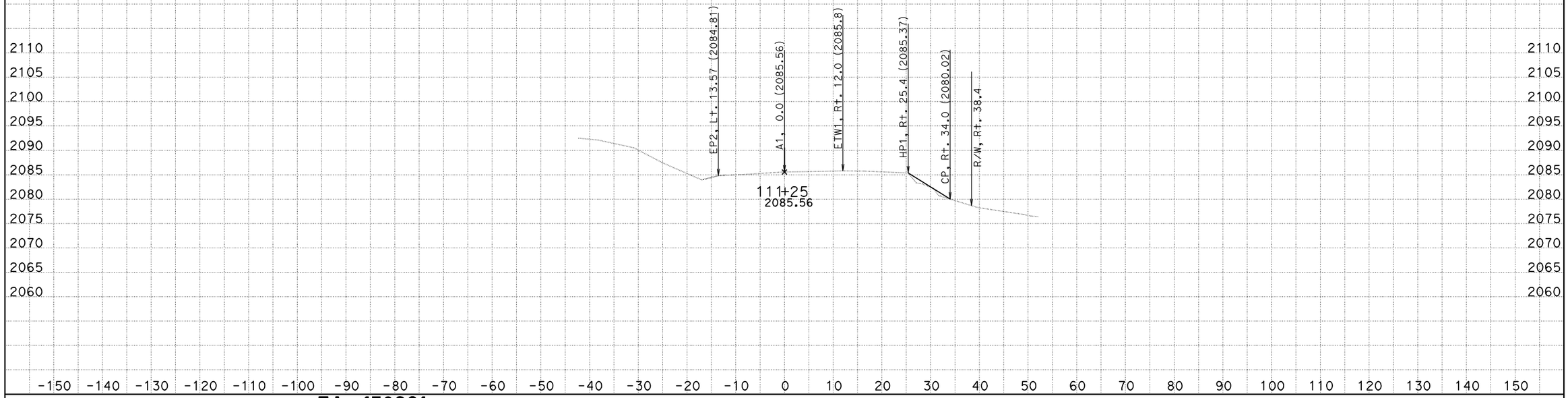

DATE: 2/9/2011
KC Project: 47620

EA 476201
DISTRICT 1 MENDOCINO COUNTY
STATE ROUTE 253 PM 7.6/7.8

File: C:\s112110\47620_Updated_DTM\47620\Design X Sect\COMBO WALL\nov16_2010.ear

SCALE: 1" = 10' Horiz.
1" = 10' Vert.

All Dimensions are US Survey Feet

A1
CROSS SECTIONS

SHEET 34 OF 34