FOR EARTHWORK DEVELOPMENT ONLY

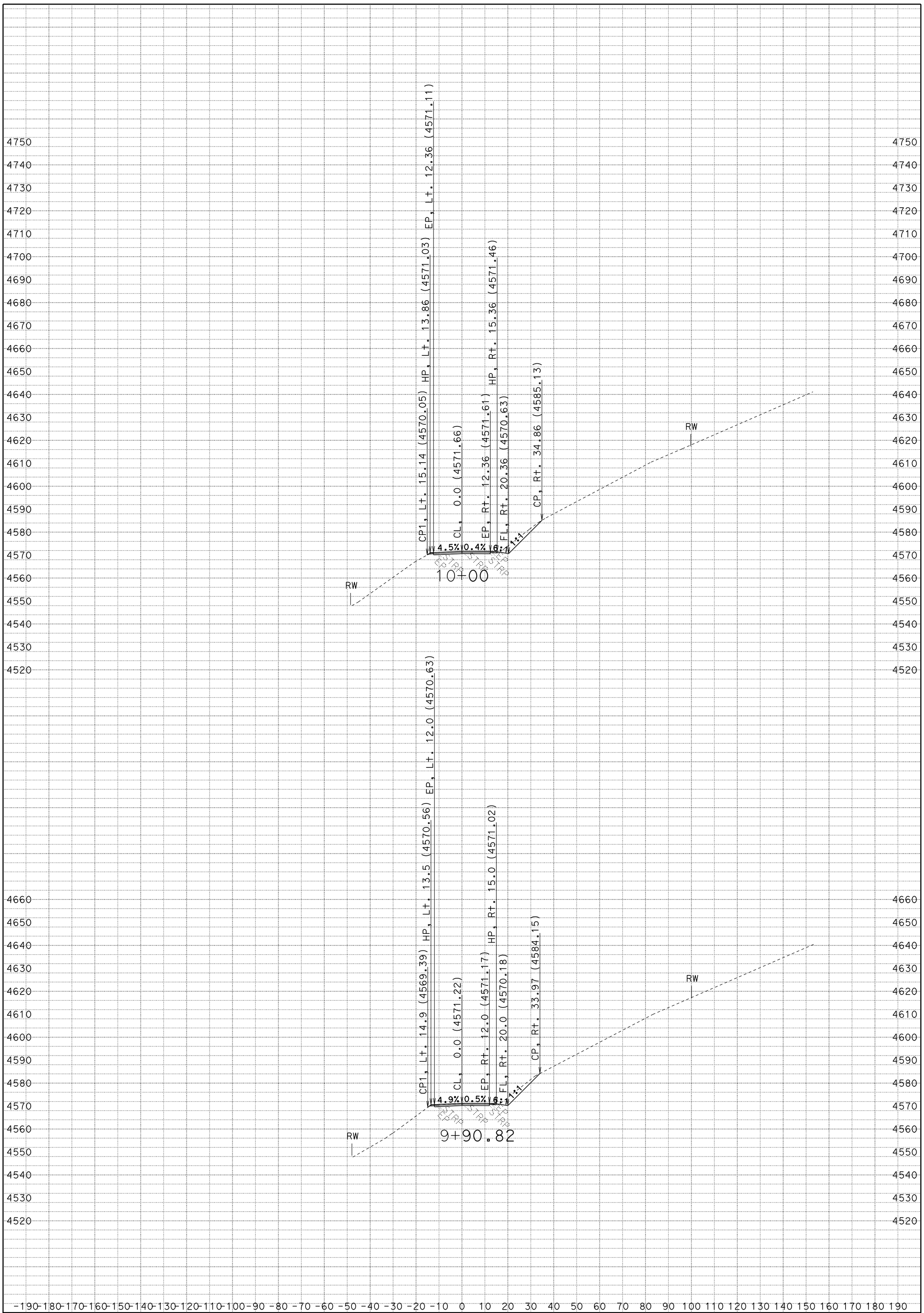

CREATED BY: R. Prins

DATE: 8/20/2012

KC Project: 2E730 File: D:\2e730\survey\2E730\a1_fg.ear

PROJECT ID: DEER CREEK

CONTRACT: 02-2E7304

DIST/CO/RTE/PM: 02-Teh-ROUTE 32-PM 22.35/22.75

SCALE: 1" = 20' Horiz. 1" = 20' Vert.

A1

CROSS SECTIONS

SHEET 1 OF 27

FOR EARTHWORK DEVELOPMENT ONLY

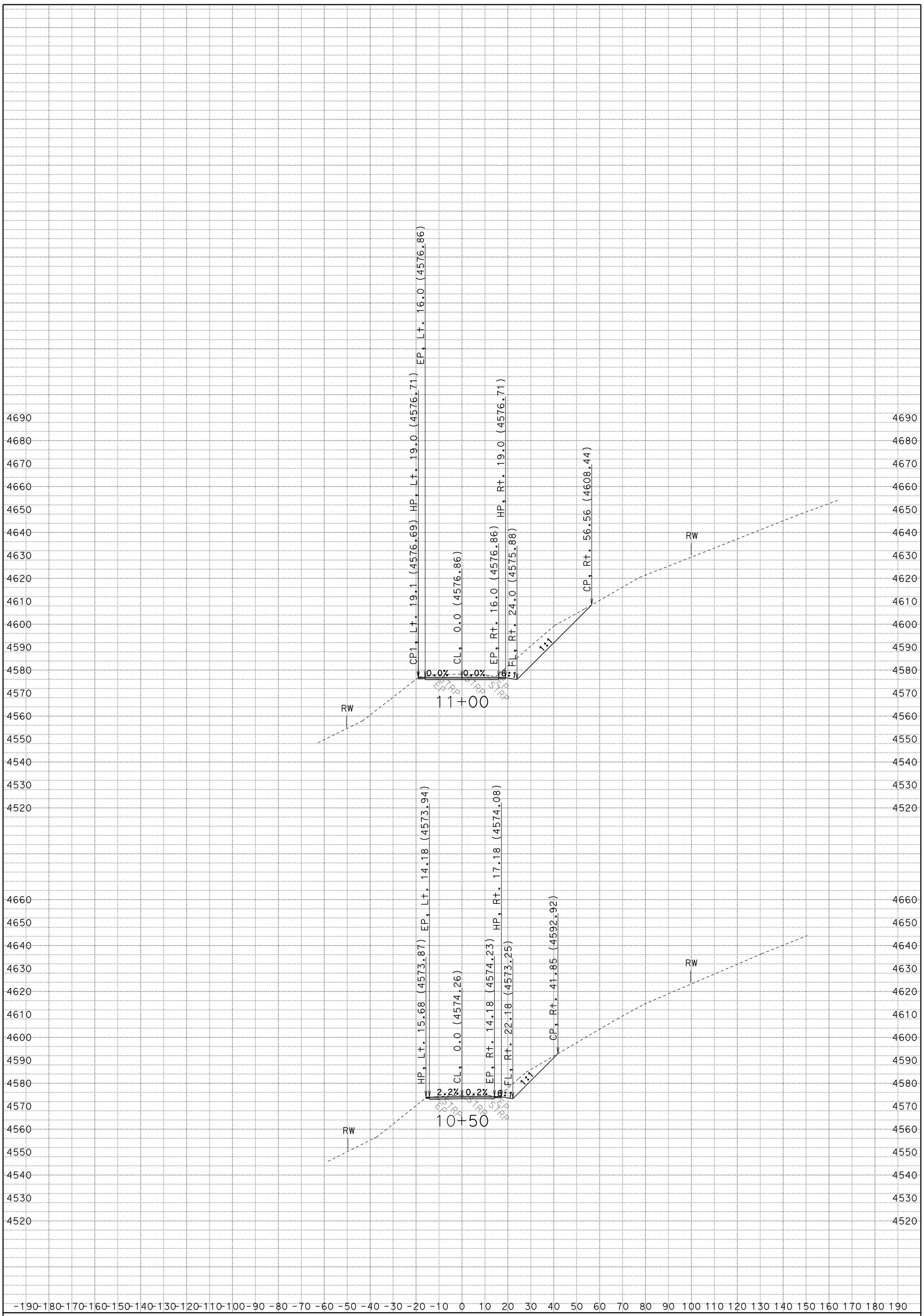

CREATED BY: R. Prins

DATE: 8/20/2012

KC Project: 2E730 File: D:\2e730\survey\2E730\a1_fg.ear

PROJECT ID: DEER CREEK

CONTRACT: 02-2E7304

DIST/CO/RTE/PM: 02-Teh-ROUTE 32-PM 22.35/22.75

SCALE: 1" = 20' Horiz. 1" = 20' Vert.

A1

CROSS SECTIONS

SHEET 2 OF 27

FOR EARTHWORK DEVELOPMENT ONLY

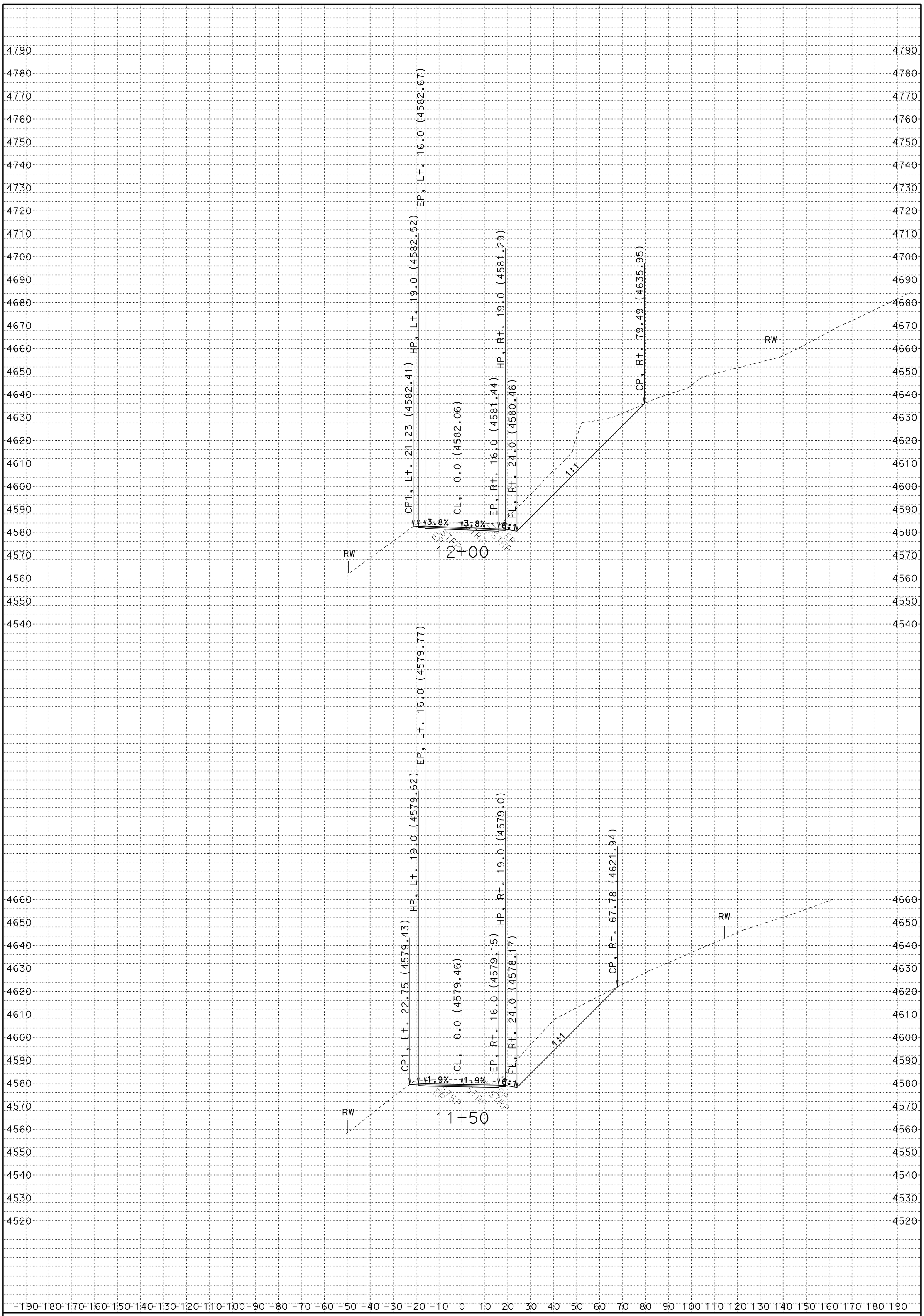

CREATED BY: R. Prins

DATE: 8/20/2012

KC Project: 2E730 File: D:\2e730\survey\2E730\a1_fg.ear

PROJECT ID: DEER CREEK

CONTRACT: 02-2E7304

DIST/CO/RTE/PM: 02-Teh-ROUTE 32-PM 22.35/22.75

SCALE: 1" = 20' Horiz. 1" = 20' Vert.

A1

CROSS SECTIONS

SHEET 3 OF 27

FOR EARTHWORK DEVELOPMENT ONLY

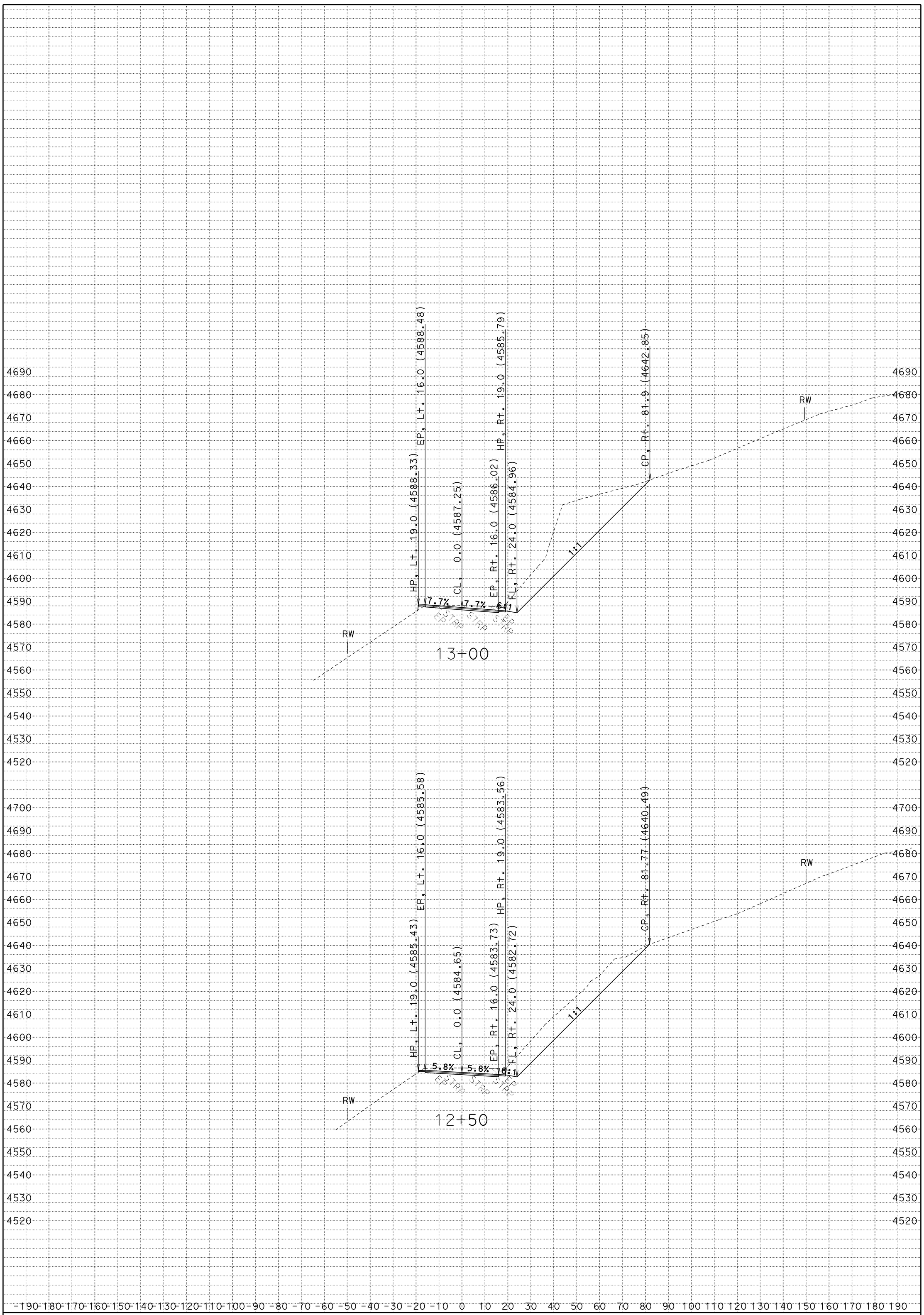

CREATED BY: R. Prins

DATE: 8/20/2012

KC Project: 2E730 File: D:\2e730\survey\2E730\a1_fg.ear

PROJECT ID: DEER CREEK

CONTRACT: 02-2E7304

DIST/CO/RTE/PM: 02-Teh-ROUTE 32-PM 22.35/22.75

SCALE: 1" = 20' Horiz. 1" = 20' Vert.

A1

CROSS SECTIONS

SHEET 4 OF 27

FOR EARTHWORK DEVELOPMENT ONLY

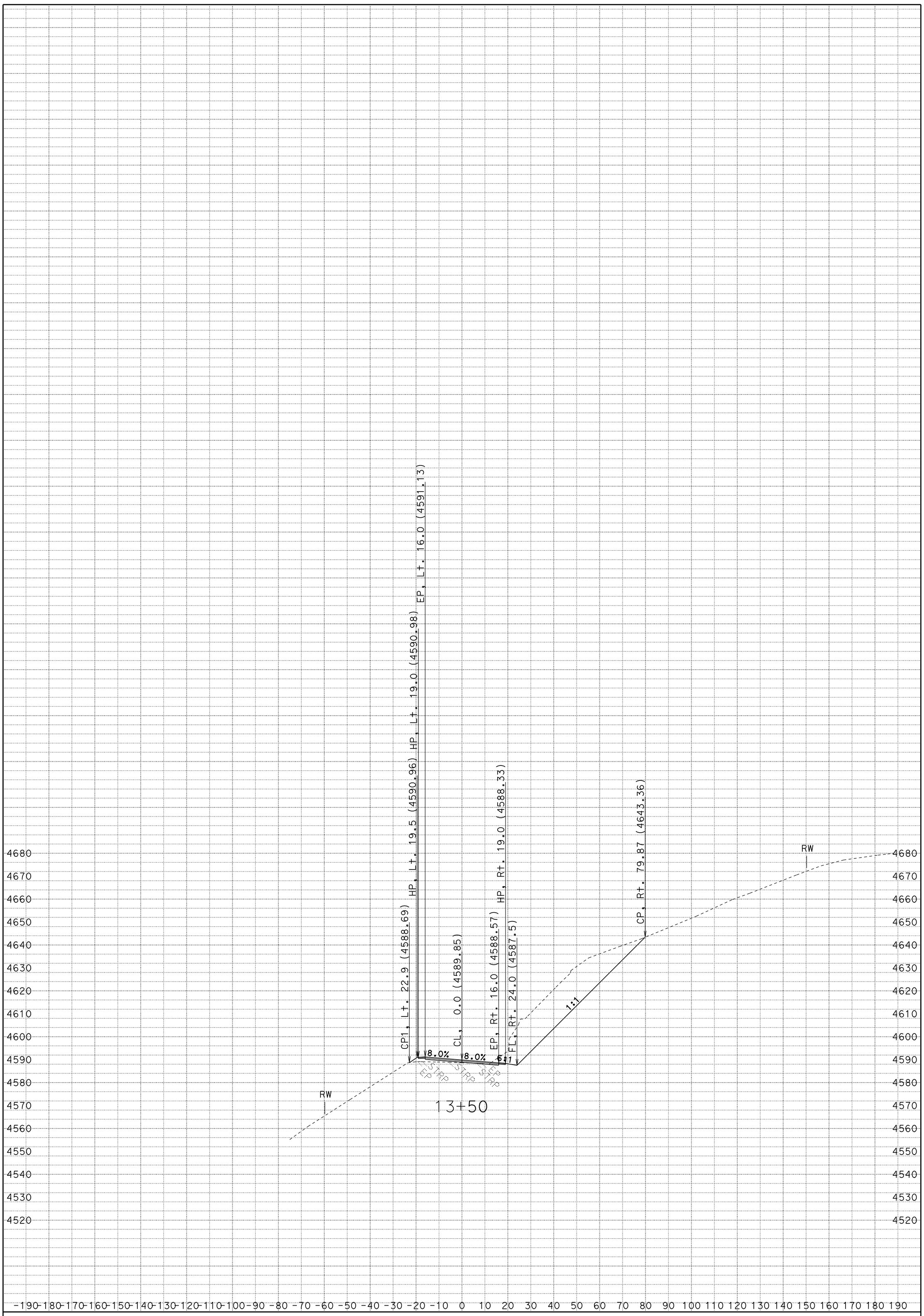

CREATED BY: R. Prins

DATE: 8/20/2012

KC Project: 2E730 File: D:\2e730\survey\2E730\a1_fg.ear

PROJECT ID: DEER CREEK

CONTRACT: 02-2E7304

DIST/CO/RTE/PM: 02-Teh-ROUTE 32-PM 22.35/22.75

SCALE: 1" = 20' Horiz. 1" = 20' Vert.

A1

CROSS SECTIONS

SHEET 5 OF 27

FOR EARTHWORK DEVELOPMENT ONLY

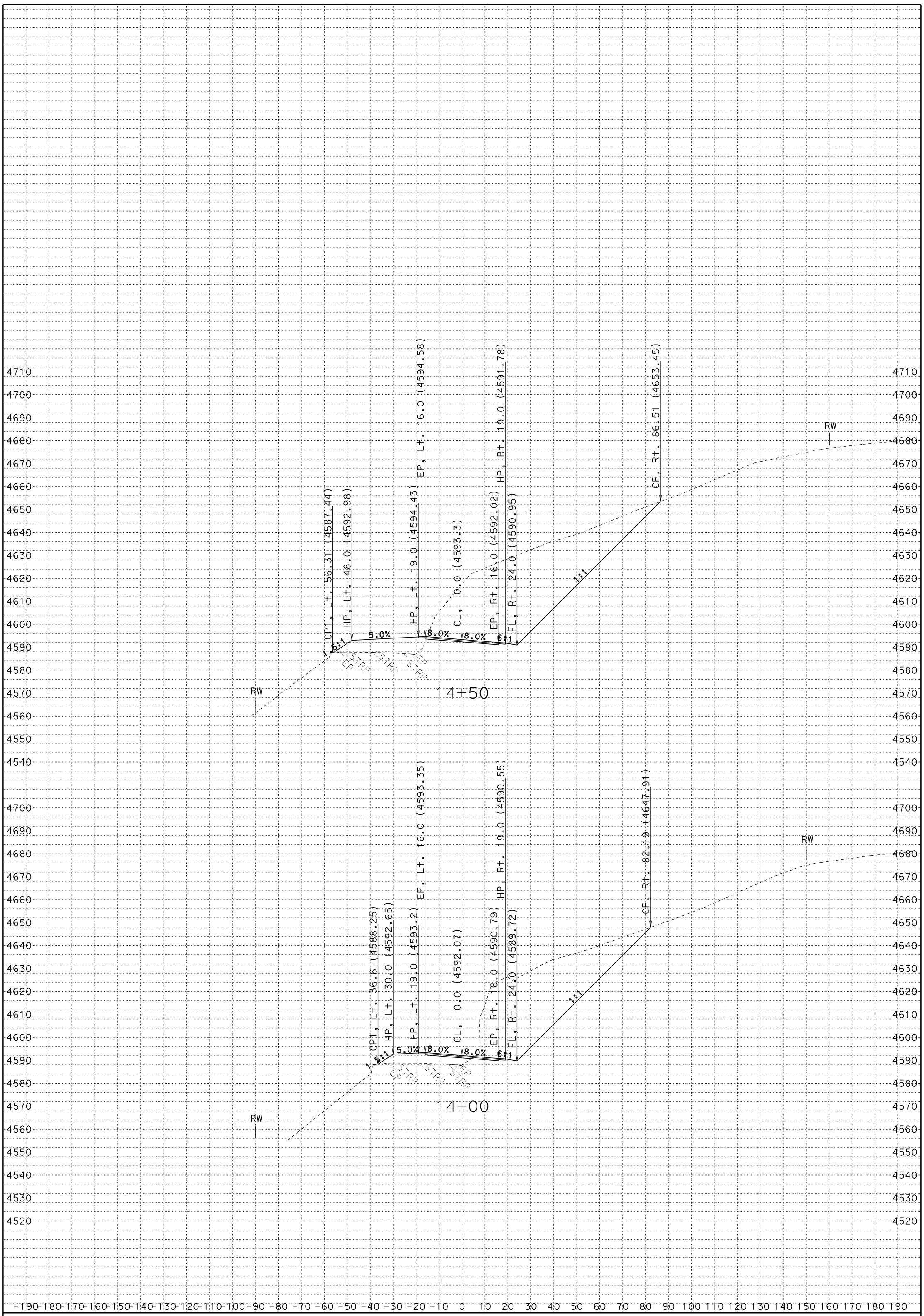

CREATED BY: R. Prins

DATE: 8/20/2012

KC Project: 2E730 File: D:\2e730\survey\2E730\a1_fg.ear

PROJECT ID: DEER CREEK

CONTRACT: 02-2E7304

DIST/CO/RTE/PM: 02-Teh-ROUTE 32-PM 22.35/22.75

SCALE: 1" = 20' Horiz. 1" = 20' Vert.

A1

CROSS SECTIONS

SHEET 6 OF 27

FOR EARTHWORK DEVELOPMENT ONLY

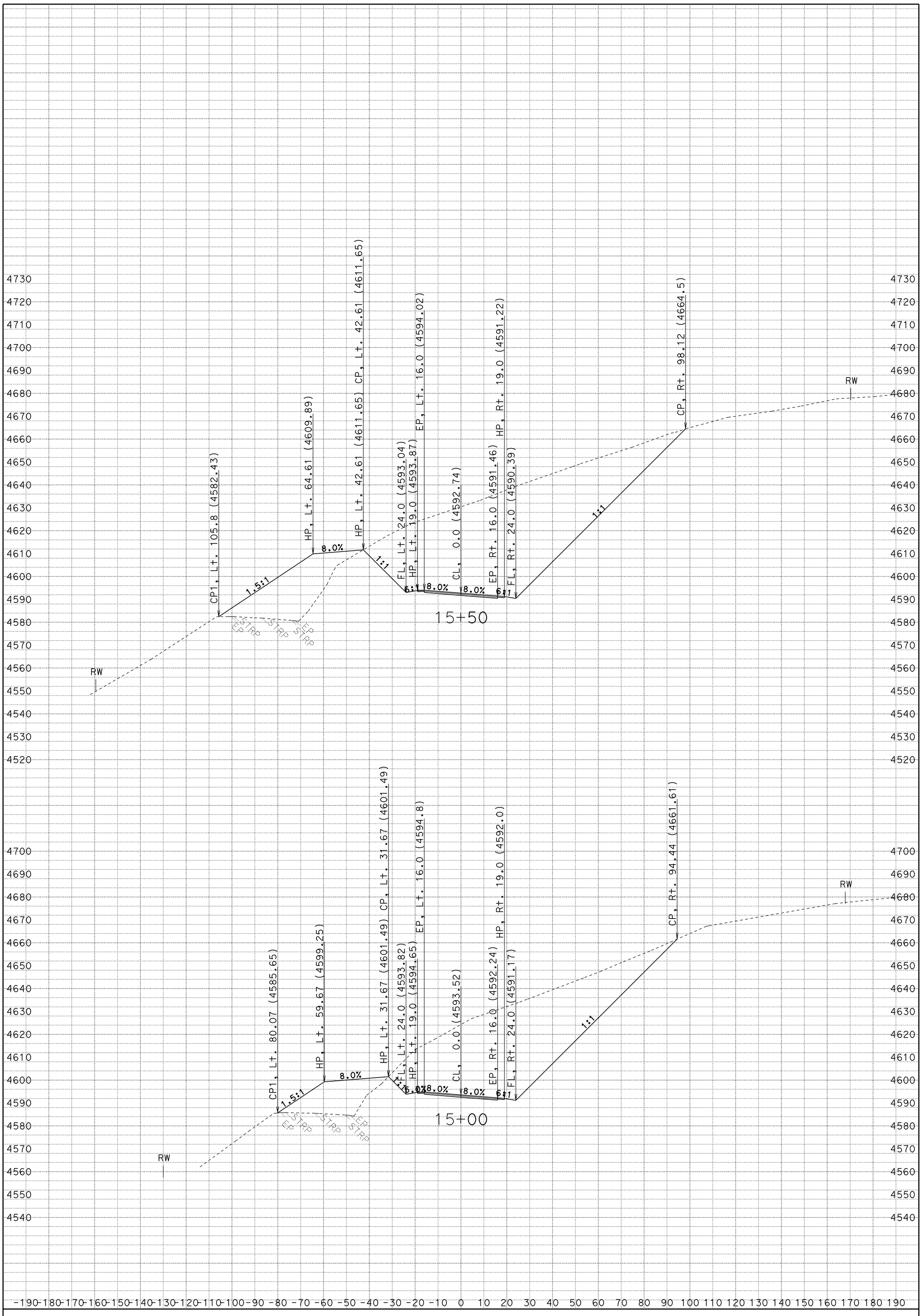

CREATED BY: R. Prins

DATE: 8/20/2012

KC Project: 2E730 File: D:\2e730\survey\2E730\a1_fg.ear

PROJECT ID: DEER CREEK

CONTRACT: 02-2E7304

DIST/CO/RTE/PM: 02-Teh-ROUTE 32-PM 22.35/22.75

SCALE: 1" = 20' Horiz. 1" = 20' Vert.

A1

CROSS SECTIONS

SHEET 7 OF 27

FOR EARTHWORK DEVELOPMENT ONLY

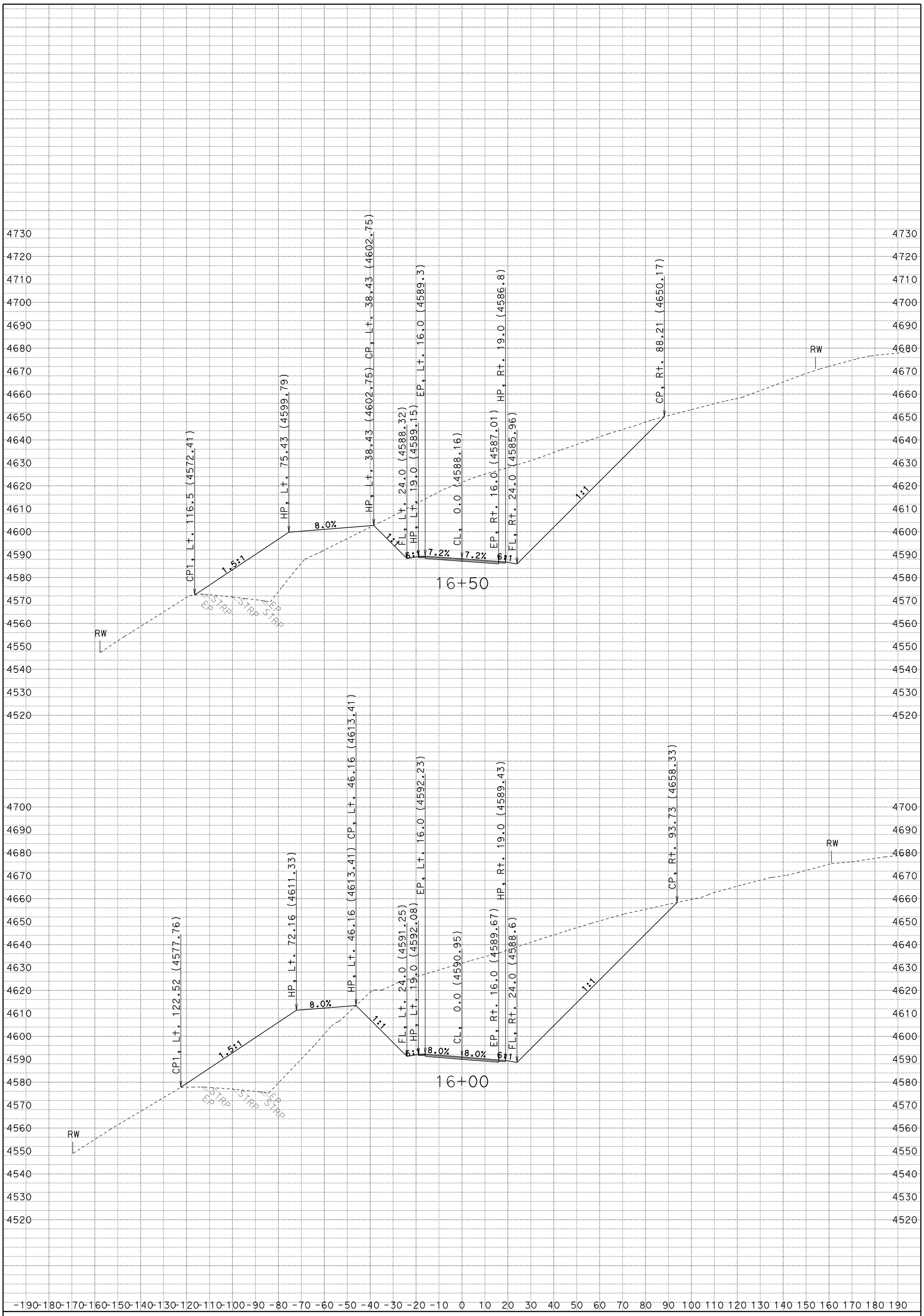

CREATED BY: R. Prins

DATE: 8/20/2012

KC Project: 2E730 File: D:\2e730\survey\2E730\a1_fg.ear

PROJECT ID: DEER CREEK

CONTRACT: 02-2E7304

DIST/CO/RTE/PM: 02-Teh-ROUTE 32-PM 22.35/22.75

SCALE: 1" = 20' Horiz. 1" = 20' Vert.

A1

CROSS SECTIONS

SHEET 8 OF 27

FOR EARTHWORK DEVELOPMENT ONLY

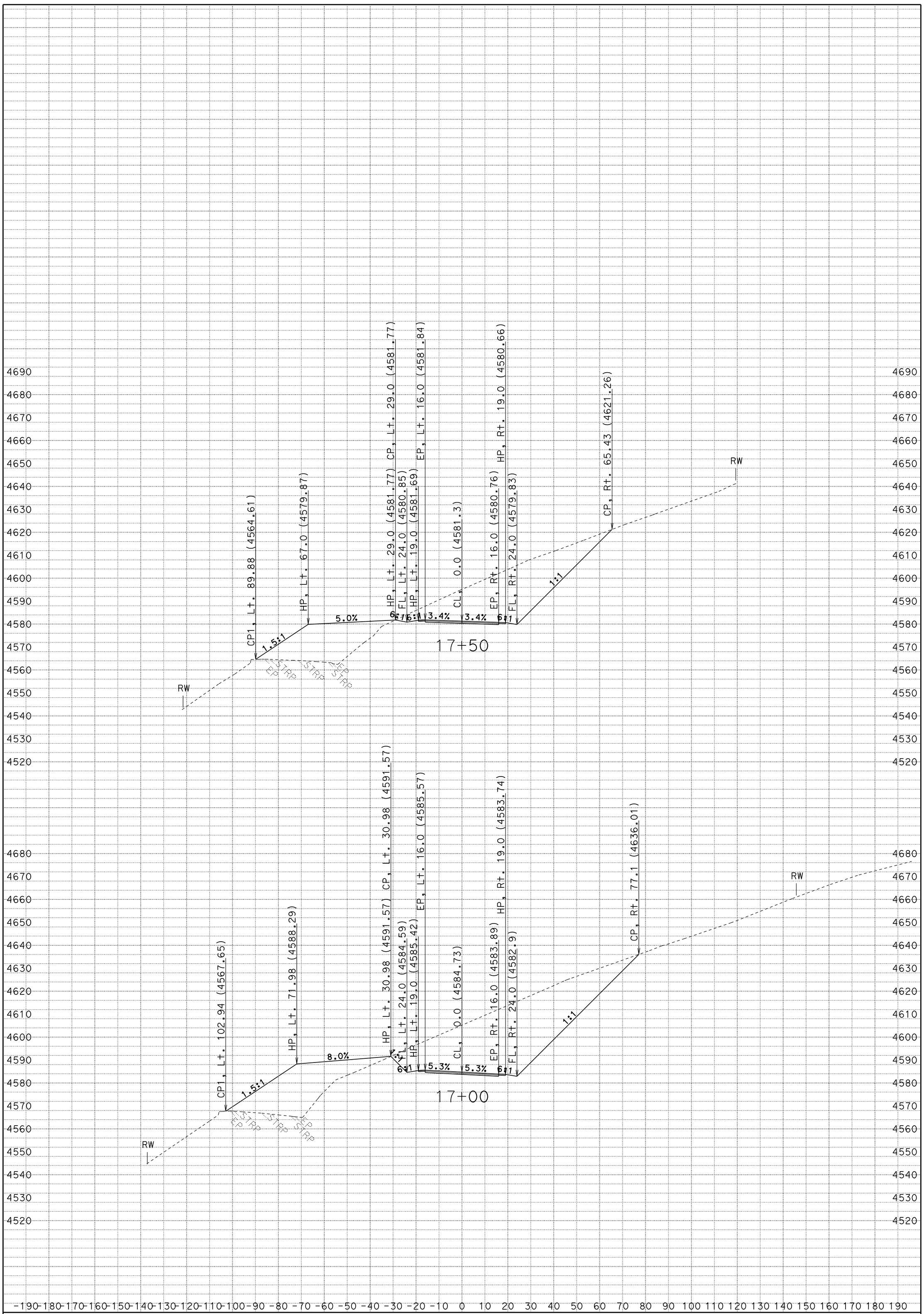

CREATED BY: R. Prins

DATE: 8/20/2012

KC Project: 2E730 File: D:\2e730\survey\2E730\a1_fg.ear

PROJECT ID: DEER CREEK

CONTRACT: 02-2E7304

DIST/CO/RTE/PM: 02-Teh-ROUTE 32-PM 22.35/22.75

SCALE: 1" = 20' Horiz. 1" = 20' Vert.

A1

CROSS SECTIONS

SHEET 9 OF 27

FOR EARTHWORK DEVELOPMENT ONLY

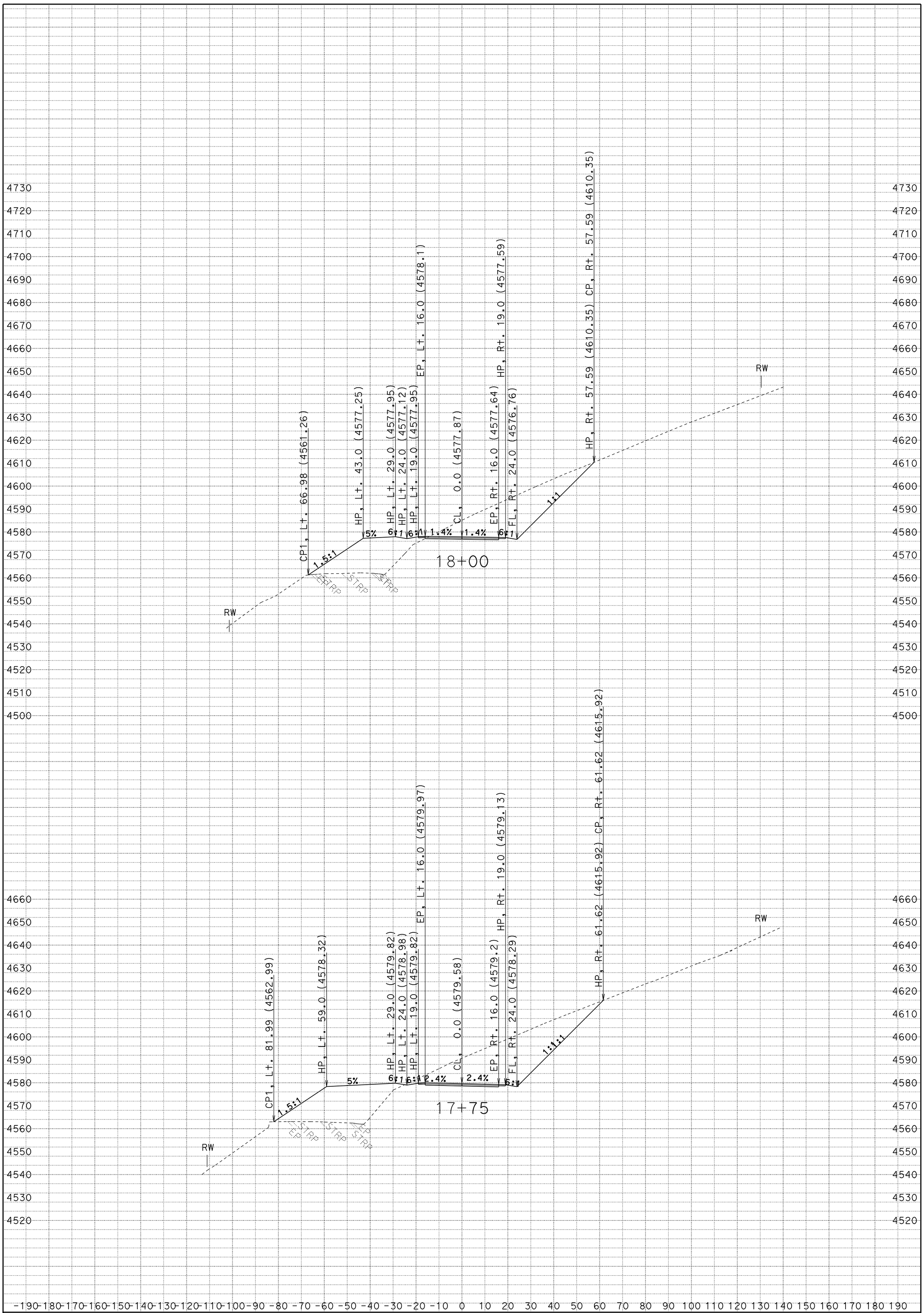

CREATED BY: R. Prins

DATE: 8/20/2012

KC Project: 2E730 File: D:\2e730\survey\2E730\a1_fg.ear

PROJECT ID: DEER CREEK

CONTRACT: 02-2E7304

DIST/CO/RTE/PM: 02-Teh-ROUTE 32-PM 22.35/22.75

SCALE: 1" = 20' Horiz. 1" = 20' Vert.

A1

CROSS SECTIONS

SHEET 10 OF 27

FOR EARTHWORK DEVELOPMENT ONLY

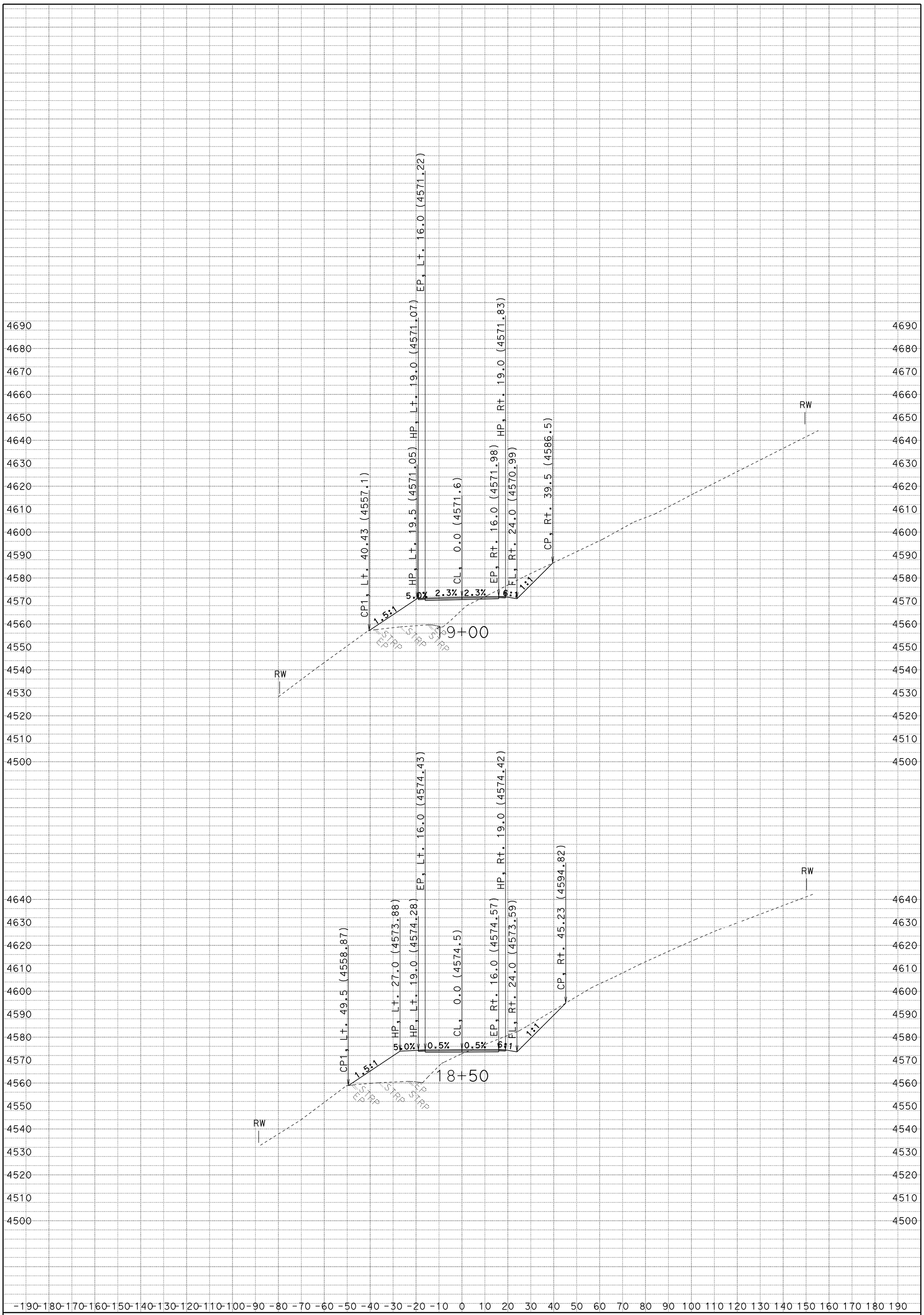

CREATED BY: R. Prins

DATE: 8/20/2012

KC Project: 2E730 File: D:\2e730\survey\2E730\a1_fg.ear

PROJECT ID: DEER CREEK

CONTRACT: 02-2E7304

DIST/CO/RTE/PM: 02-Teh-ROUTE 32-PM 22.35/22.75

SCALE: 1" = 20' Horiz. 1" = 20' Vert.

A1

CROSS SECTIONS

SHEET 11 OF 27

FOR EARTHWORK DEVELOPMENT ONLY

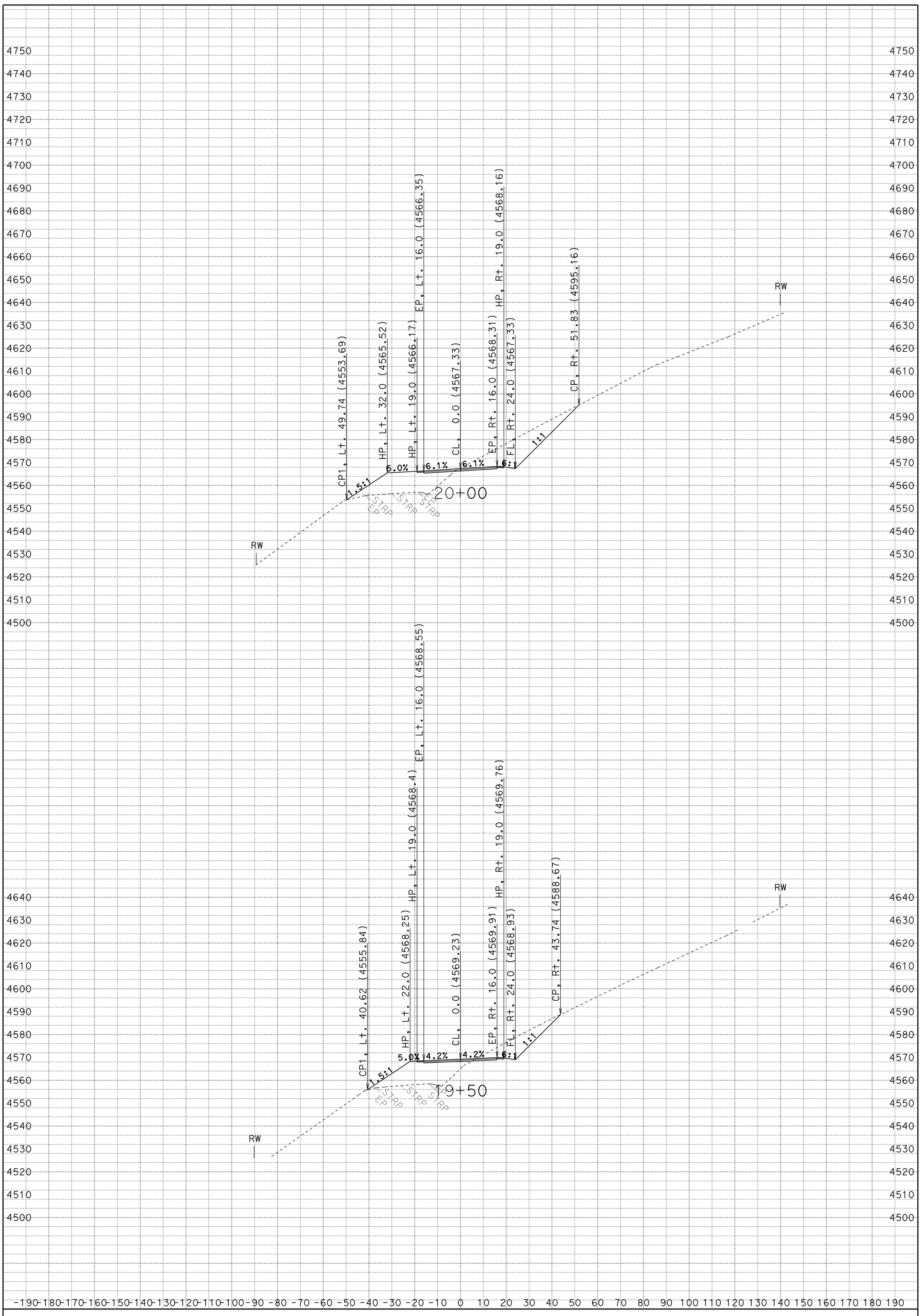

CREATED BY: R. Prins

DATE: 8/20/2012

KC Project: 2E730 File: D:\2e730\survey\2E730\a1_fg.ear

PROJECT ID: DEER CREEK

CONTRACT: 02-2E7304

DIST/CO/RTE/PM: 02-Teh-ROUTE 32-PM 22.35/22.75

SCALE: 1" = 20' Horiz. 1" = 20' Vert.

A1

CROSS SECTIONS

SHEET 12 OF 27

FOR EARTHWORK DEVELOPMENT ONLY

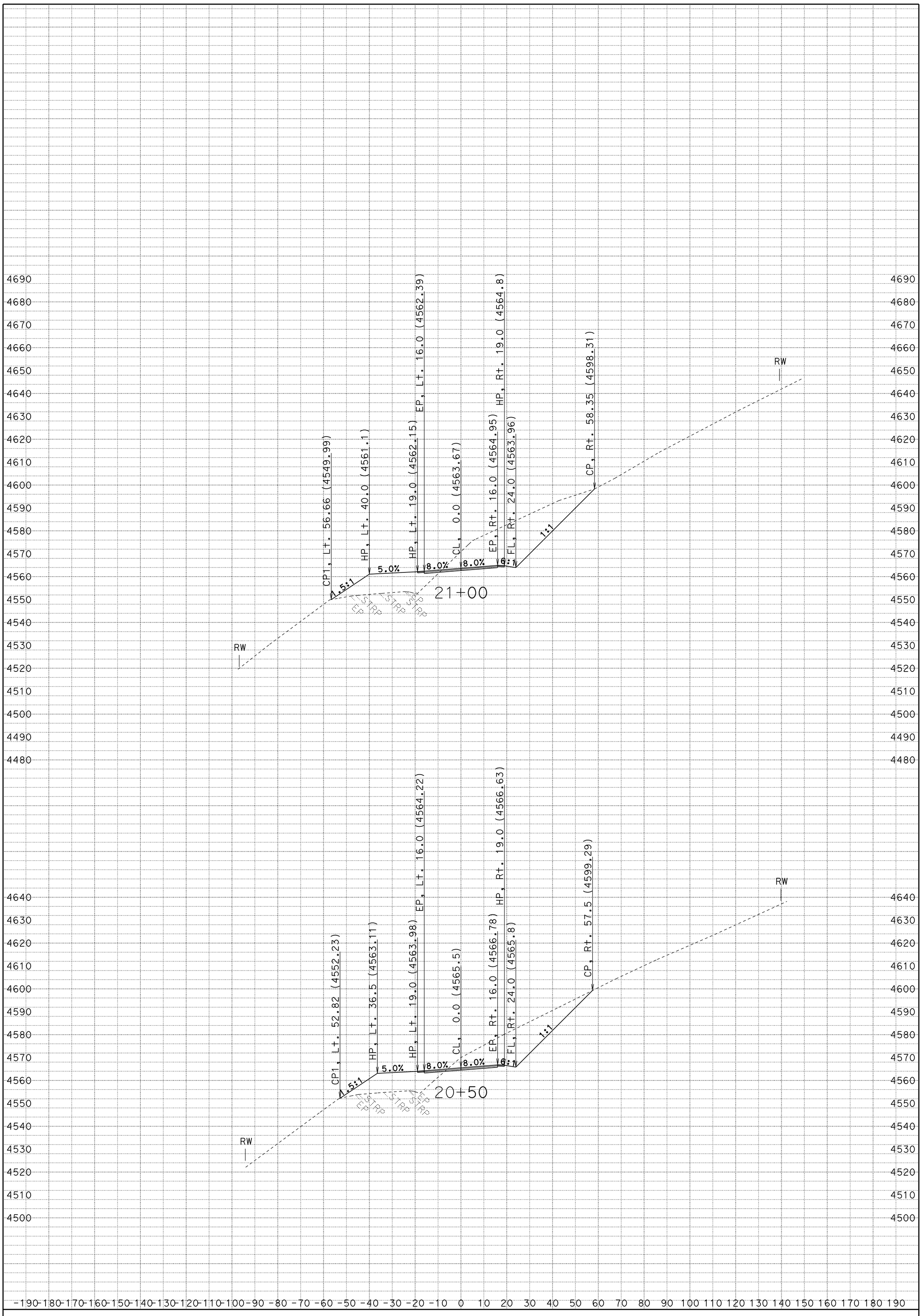

CREATED BY: R. Prins

DATE: 8/20/2012

KC Project: 2E730 File: D:\2e730\survey\2E730\a1_fg.ear

PROJECT ID: DEER CREEK

CONTRACT: 02-2E7304

DIST/CO/RTE/PM: 02-Teh-ROUTE 32-PM 22.35/22.75

SCALE: 1" = 20' Horiz. 1" = 20' Vert.

A1

CROSS SECTIONS

SHEET 13 OF 27

FOR EARTHWORK DEVELOPMENT ONLY



CREATED BY: R. Prins

DATE: 8/20/2012

KC Project: 2E730 File: D:\2e730\survey\2E730\a1_fg.ear

PROJECT ID: DEER CREEK

CONTRACT: 02-2E7304

DIST/CO/RTE/PM: 02-Teh-ROUTE 32-PM 22.35/22.75

SCALE: 1" = 20' Horiz. 1" = 20' Vert.

A1

CROSS SECTIONS

SHEET 14 OF 27

FOR EARTHWORK DEVELOPMENT ONLY



CREATED BY: R. Prins

DATE: 8/20/2012

KC Project: 2E730 File: D:\2e730\survey\2E730\a1_fg.ear

PROJECT ID: DEER CREEK

CONTRACT: 02-2E7304

DIST/CO/RTE/PM: 02-Teh-ROUTE 32-PM 22.35/22.75

SCALE: 1" = 20' Horiz. 1" = 20' Vert.

A1

CROSS SECTIONS

SHEET 15 OF 27

FOR EARTHWORK DEVELOPMENT ONLY

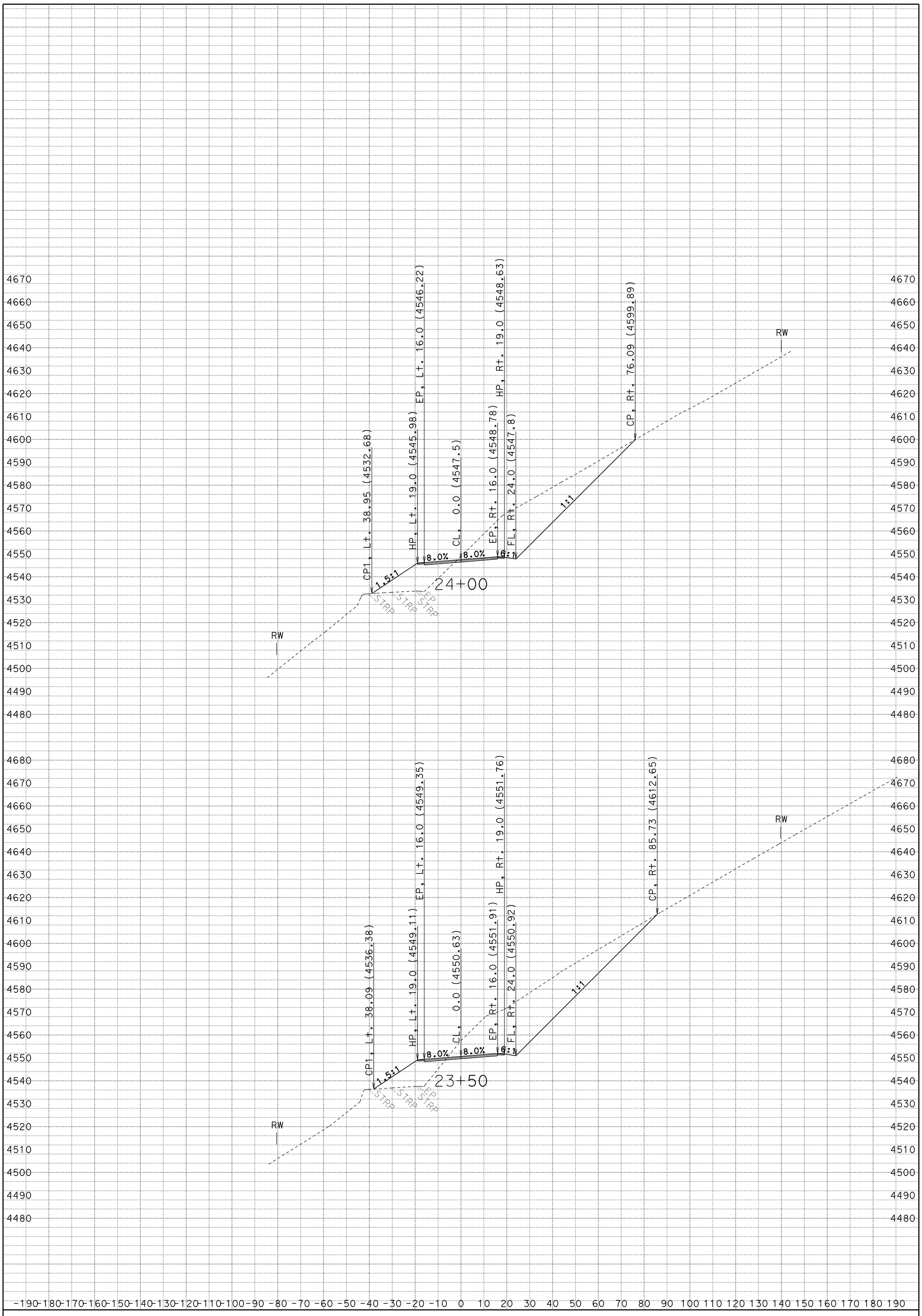

CREATED BY: R. Prins

DATE: 8/20/2012

KC Project: 2E730 File: D:\2e730\survey\2E730\a1_fg.ear

PROJECT ID: DEER CREEK

CONTRACT: 02-2E7304

DIST/CO/RTE/PM: 02-Teh-ROUTE 32-PM 22.35/22.75

SCALE: 1" = 20' Horiz. 1" = 20' Vert.

A1

CROSS SECTIONS

SHEET 16 OF 27

FOR EARTHWORK DEVELOPMENT ONLY

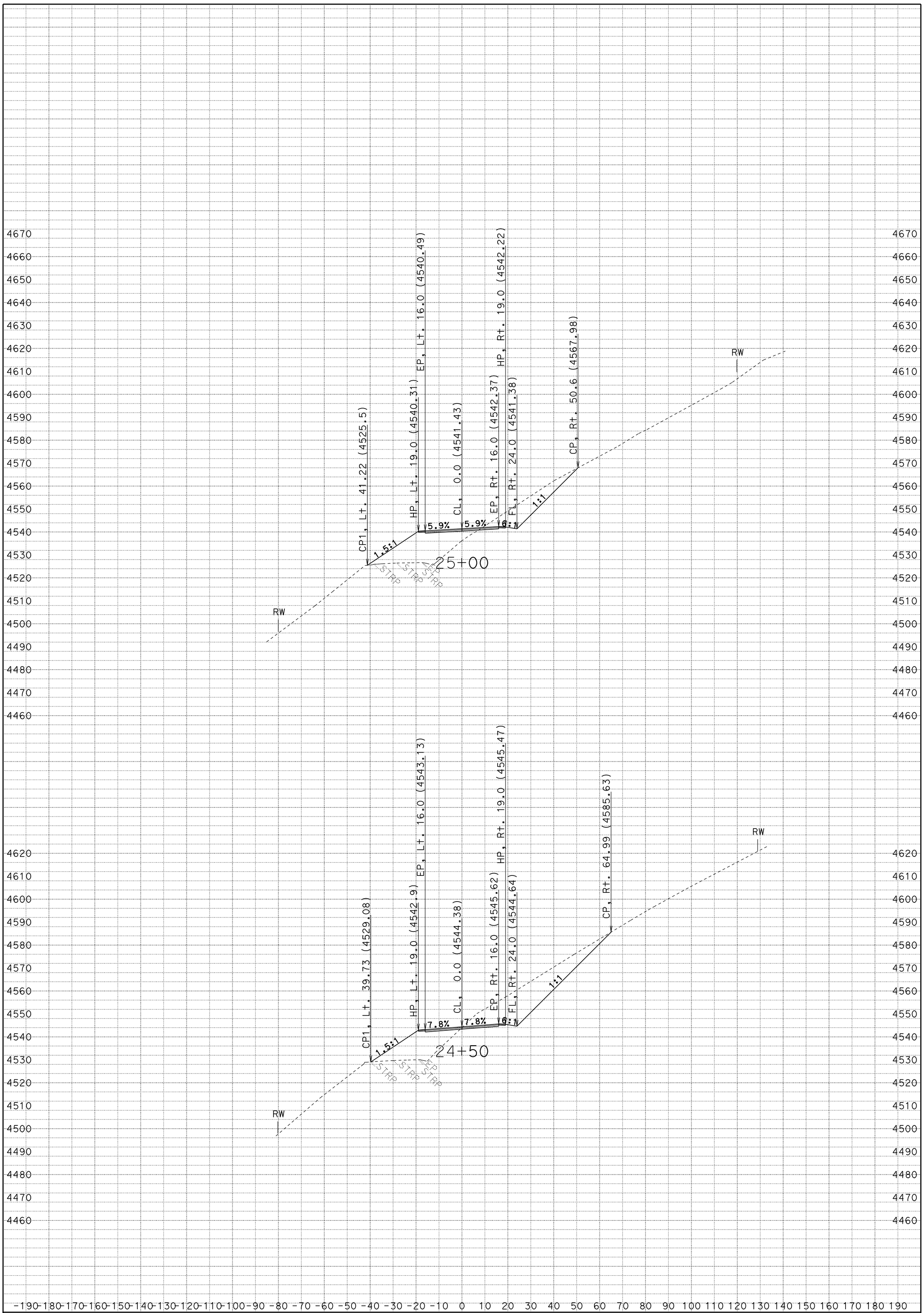

CREATED BY: R. Prins

DATE: 8/20/2012

KC Project: 2E730 File: D:\2e730\survey\2E730\a1_fg.ear

PROJECT ID: DEER CREEK

CONTRACT: 02-2E7304

DIST/CO/RTE/PM: 02-Teh-ROUTE 32-PM 22.35/22.75

SCALE: 1" = 20' Horiz. 1" = 20' Vert.

A1

CROSS SECTIONS

SHEET 17 OF 27

FOR EARTHWORK DEVELOPMENT ONLY



CREATED BY: R. Prins

DATE: 8/20/2012

KC Project: 2E730 File: D:\2e730\survey\2E730\a1_fg.ear

PROJECT ID: DEER CREEK

CONTRACT: 02-2E7304

DIST/CO/RTE/PM: 02-Teh-ROUTE 32-PM 22.35/22.75

SCALE: 1" = 20' Horiz. 1" = 20' Vert.

A1

CROSS SECTIONS

SHEET 18 OF 27

FOR EARTHWORK DEVELOPMENT ONLY

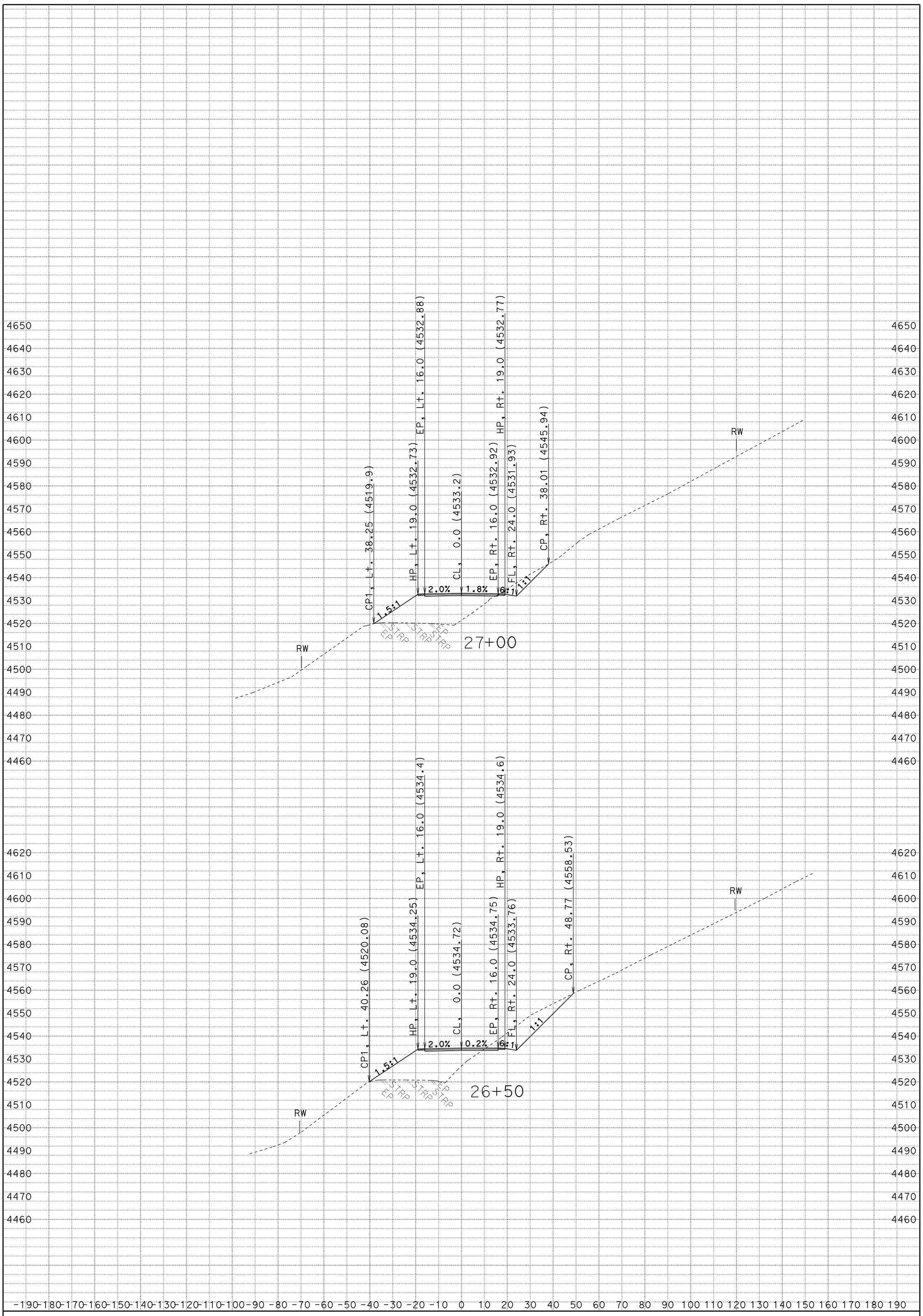

CREATED BY: R. Prins

DATE: 8/20/2012

KC Project: 2E730 File: D:\2e730\survey\2E730\a1_fg.ear

PROJECT ID: DEER CREEK

CONTRACT: 02-2E7304

DIST/CO/RTE/PM: 02-Teh-ROUTE 32-PM 22.35/22.75

SCALE: 1" = 20' Horiz. 1" = 20' Vert.

A1

CROSS SECTIONS

SHEET 19 OF 27

FOR EARTHWORK DEVELOPMENT ONLY

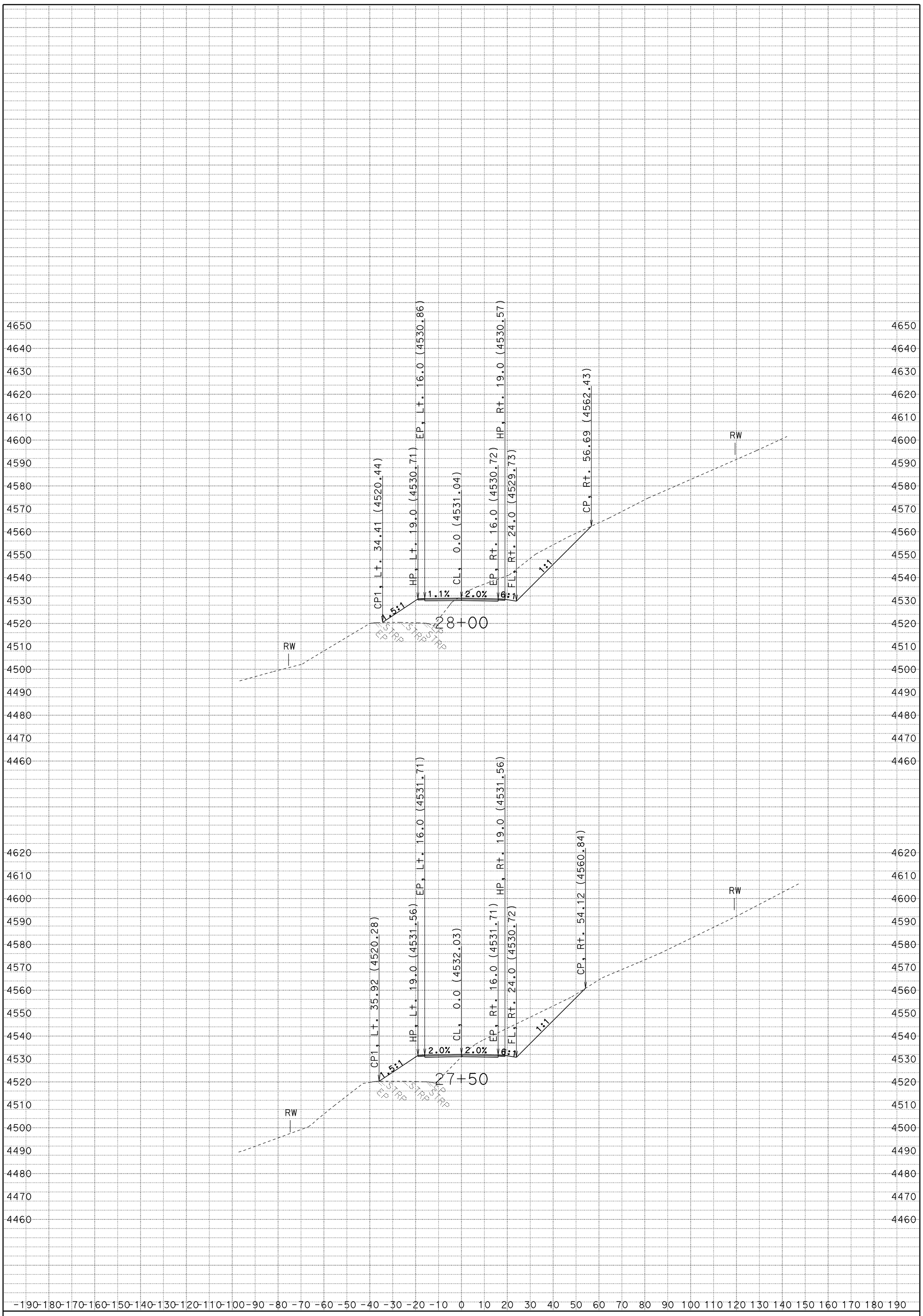

CREATED BY: R. Prins

DATE: 8/20/2012

KC Project: 2E730 File: D:\2e730\survey\2E730\a1_fg.ear

PROJECT ID: DEER CREEK

CONTRACT: 02-2E7304

DIST/CO/RTE/PM: 02-Teh-ROUTE 32-PM 22.35/22.75

SCALE: 1" = 20' Horiz. 1" = 20' Vert.

A1

CROSS SECTIONS

SHEET 20 OF 27

FOR EARTHWORK DEVELOPMENT ONLY

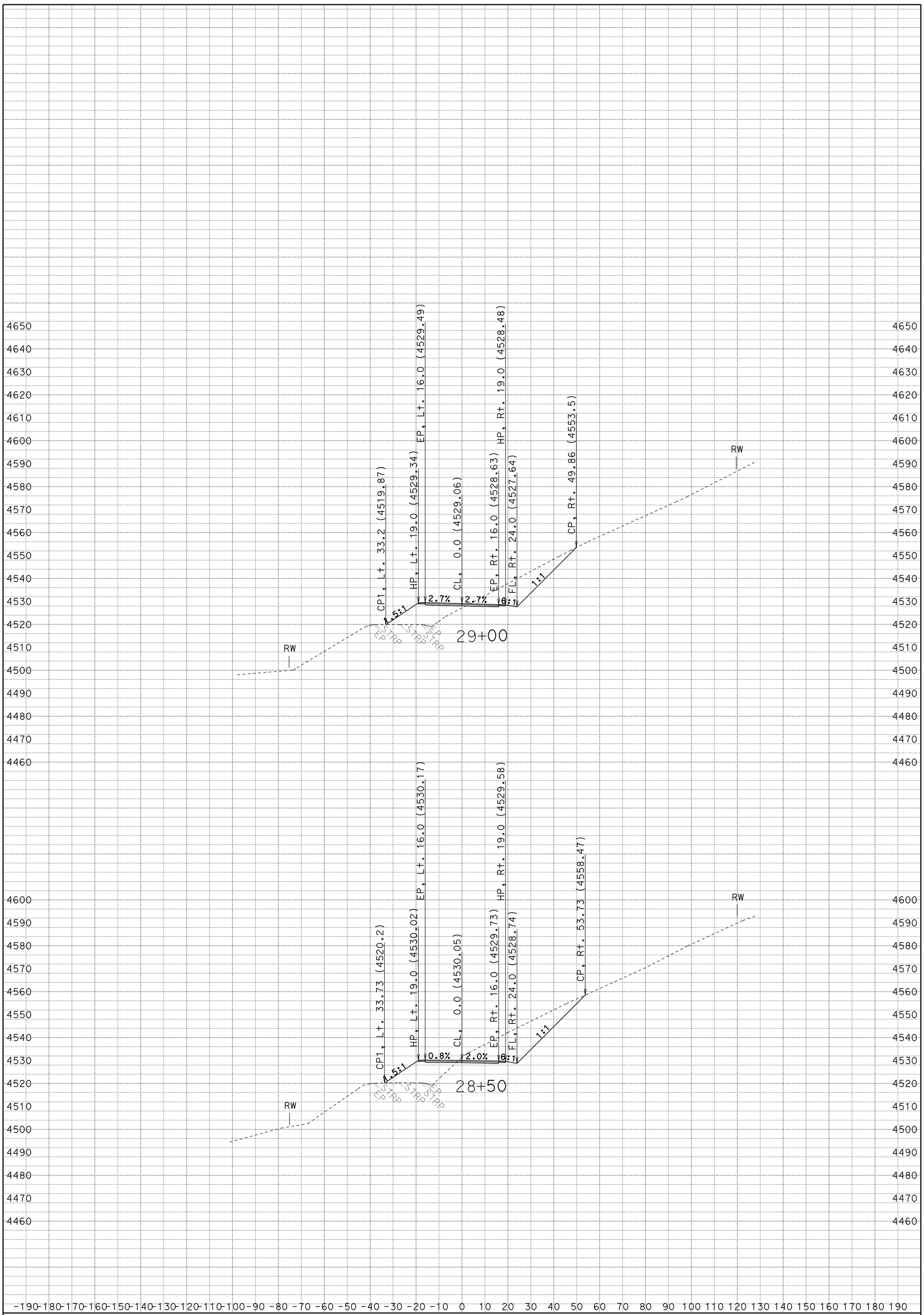

CREATED BY: R. Prins

DATE: 8/20/2012

KC Project: 2E730 File: D:\2e730\survey\2E730\a1_fg.ear

PROJECT ID: DEER CREEK

CONTRACT: 02-2E7304

DIST/CO/RTE/PM: 02-Teh-ROUTE 32-PM 22.35/22.75

SCALE: 1" = 20' Horiz. 1" = 20' Vert.

A1

CROSS SECTIONS

SHEET 21 OF 27

FOR EARTHWORK DEVELOPMENT ONLY

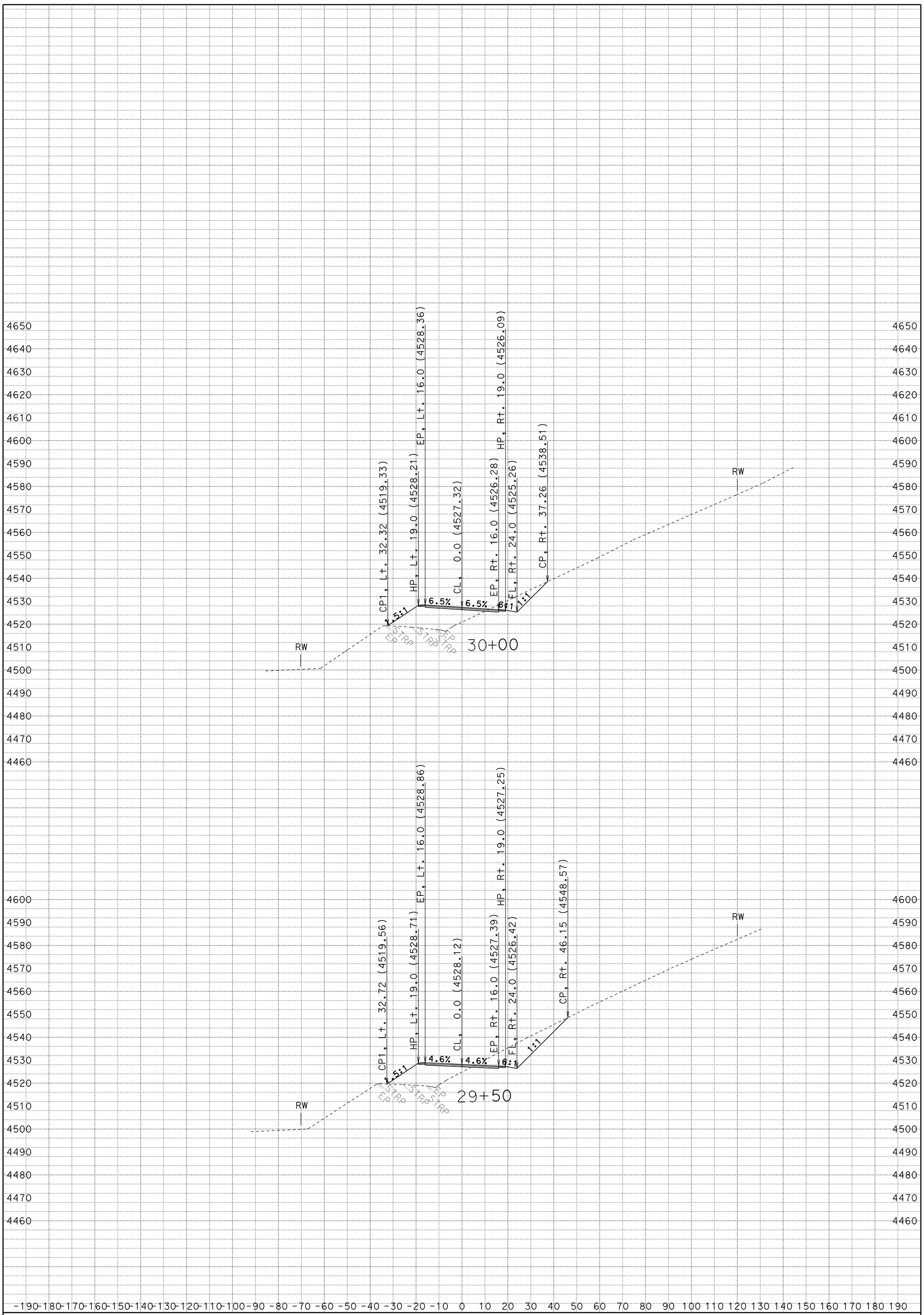

CREATED BY: R. Prins

DATE: 8/20/2012

KC Project: 2E730 File: D:\2e730\survey\2E730\a1_fg.ear

PROJECT ID: DEER CREEK

CONTRACT: 02-2E7304

DIST/CO/RTE/PM: 02-Teh-ROUTE 32-PM 22.35/22.75

SCALE: 1" = 20' Horiz. 1" = 20' Vert.

A1

CROSS SECTIONS

SHEET 22 OF 27

FOR EARTHWORK DEVELOPMENT ONLY

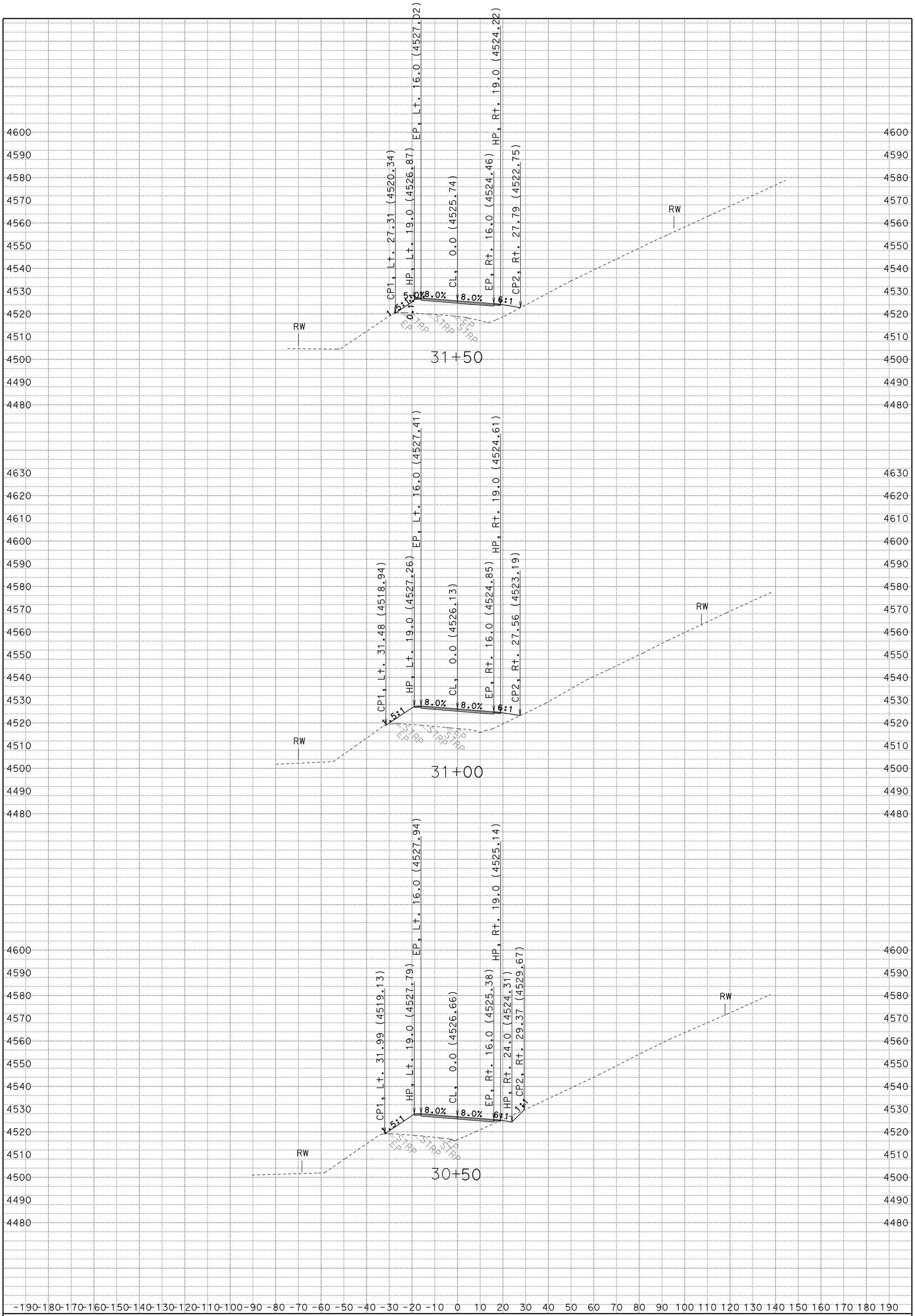

CREATED BY: R. Prins

DATE: 8/20/2012

KC Project: 2E730 File: D:\2e730\survey\2E730\a1_fg.ear

PROJECT ID: DEER CREEK

CONTRACT: 02-2E7304

DIST/CO/RTE/PM: 02-Teh-ROUTE 32-PM 22.35/22.75

SCALE: 1" = 20' Horiz. 1" = 20' Vert.

A1

CROSS SECTIONS

SHEET 23 OF 27

FOR EARTHWORK DEVELOPMENT ONLY

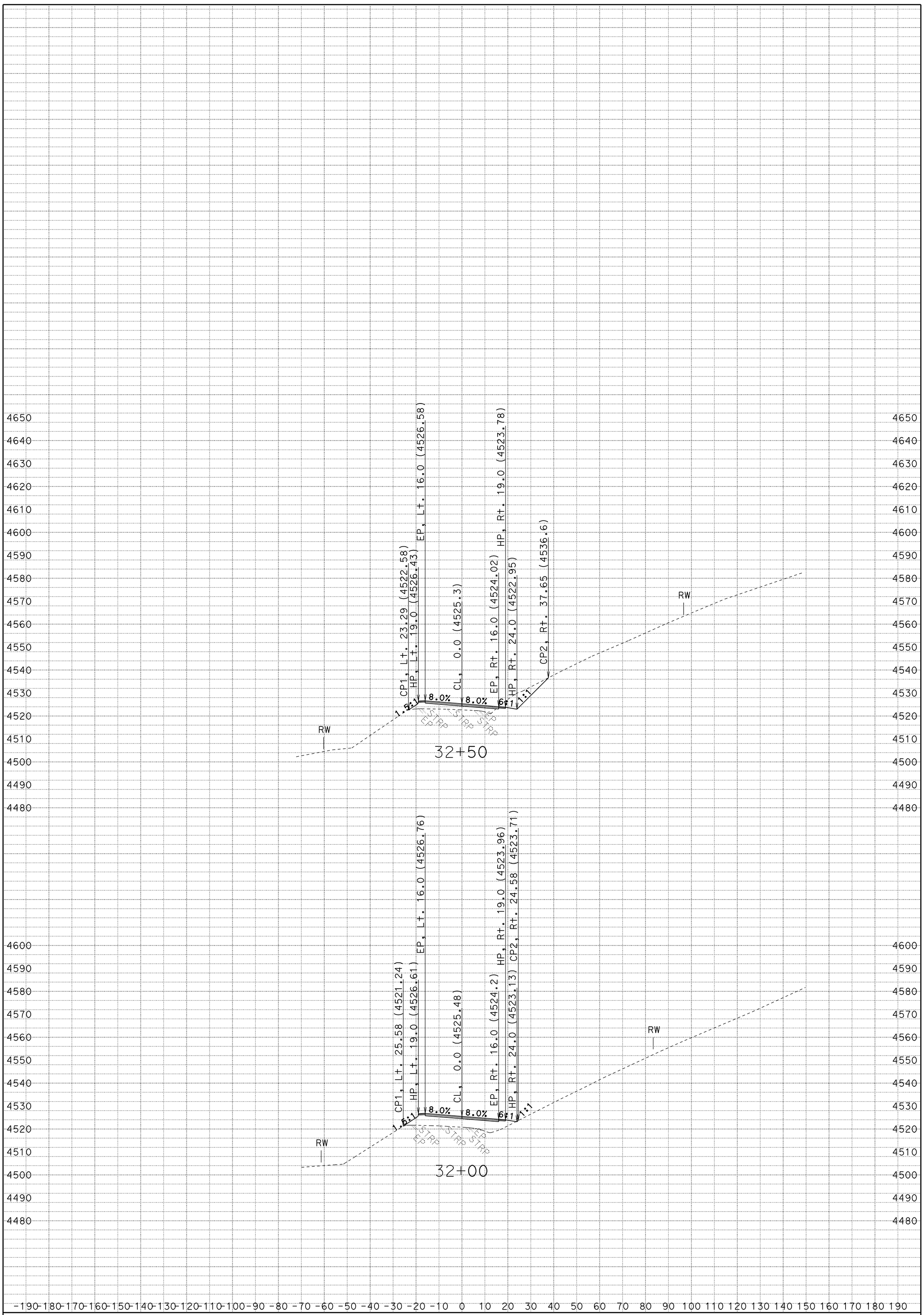

CREATED BY: R. Prins

DATE: 8/20/2012

KC Project: 2E730 File: D:\2e730\survey\2E730\a1_fg.ear

PROJECT ID: DEER CREEK

CONTRACT: 02-2E7304

DIST/CO/RTE/PM: 02-Teh-ROUTE 32-PM 22.35/22.75

SCALE: 1" = 20' Horiz. 1" = 20' Vert.

A1

CROSS SECTIONS

SHEET 24 OF 27

FOR EARTHWORK DEVELOPMENT ONLY

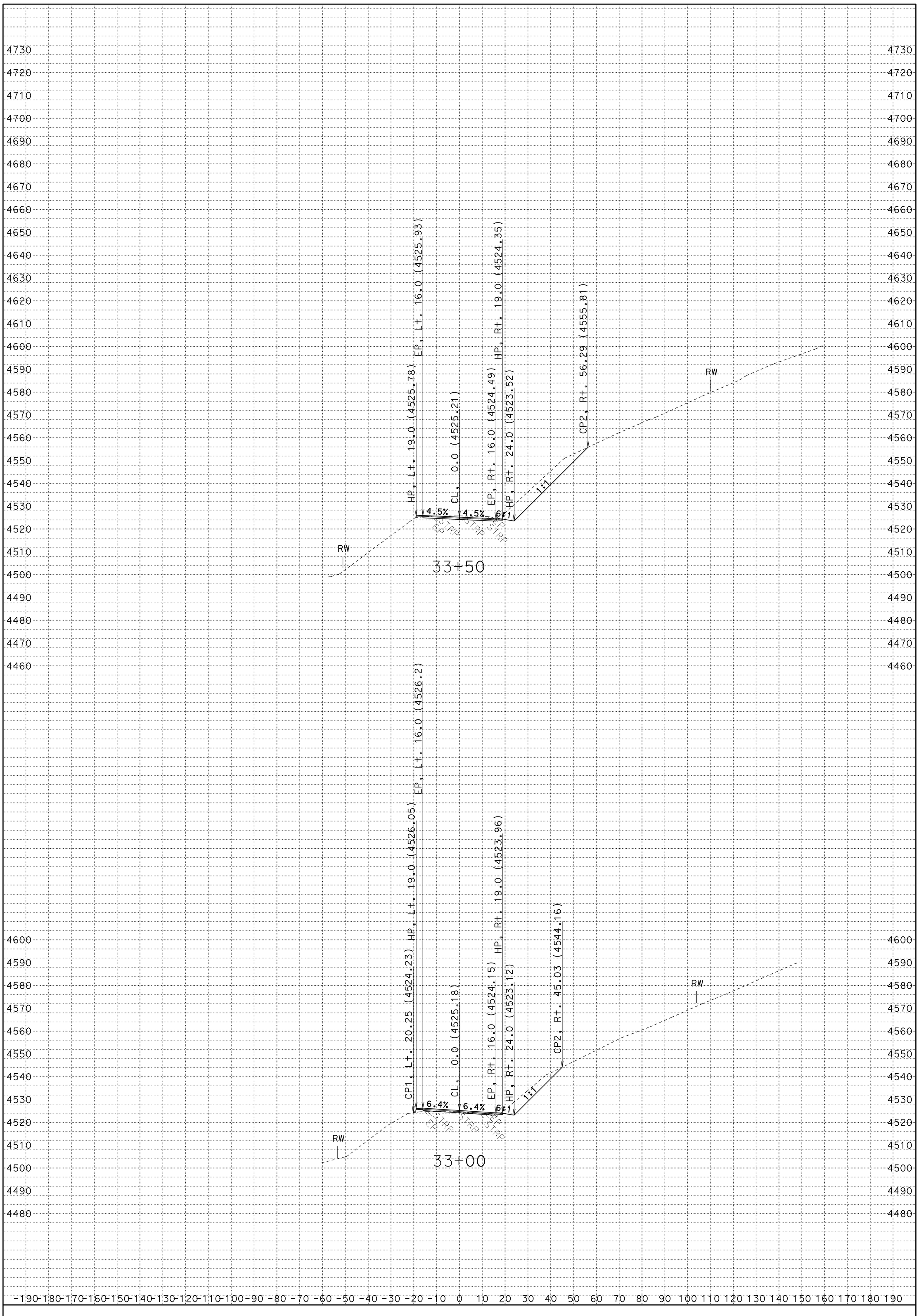

CREATED BY: R. Prins

DATE: 8/20/2012

KC Project: 2E730 File: D:\2e730\survey\2E730\a1_fg.ear

PROJECT ID: DEER CREEK

CONTRACT: 02-2E7304

DIST/CO/RTE/PM: 02-Teh-ROUTE 32-PM 22.35/22.75

SCALE: 1" = 20' Horiz. 1" = 20' Vert.

A1

CROSS SECTIONS

SHEET 25 OF 27

FOR EARTHWORK DEVELOPMENT ONLY

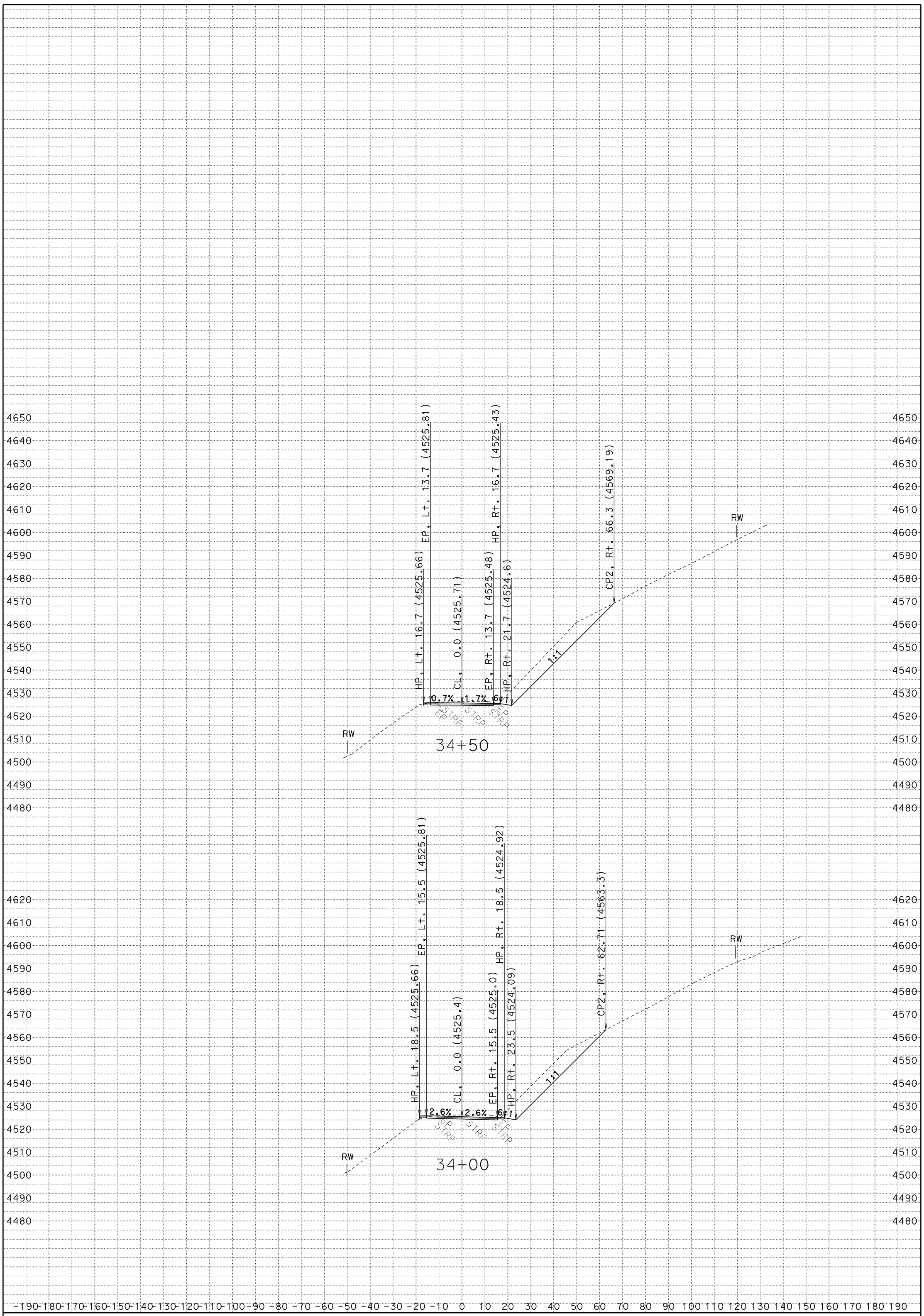

CREATED BY: R. Prins

DATE: 8/20/2012

KC Project: 2E730 File: D:\2e730\survey\2E730\a1_fg.ear

PROJECT ID: DEER CREEK

CONTRACT: 02-2E7304

DIST/CO/RTE/PM: 02-Teh-ROUTE 32-PM 22.35/22.75

SCALE: 1" = 20' Horiz. 1" = 20' Vert.

A1

CROSS SECTIONS

SHEET 26 OF 27

FOR EARTHWORK DEVELOPMENT ONLY

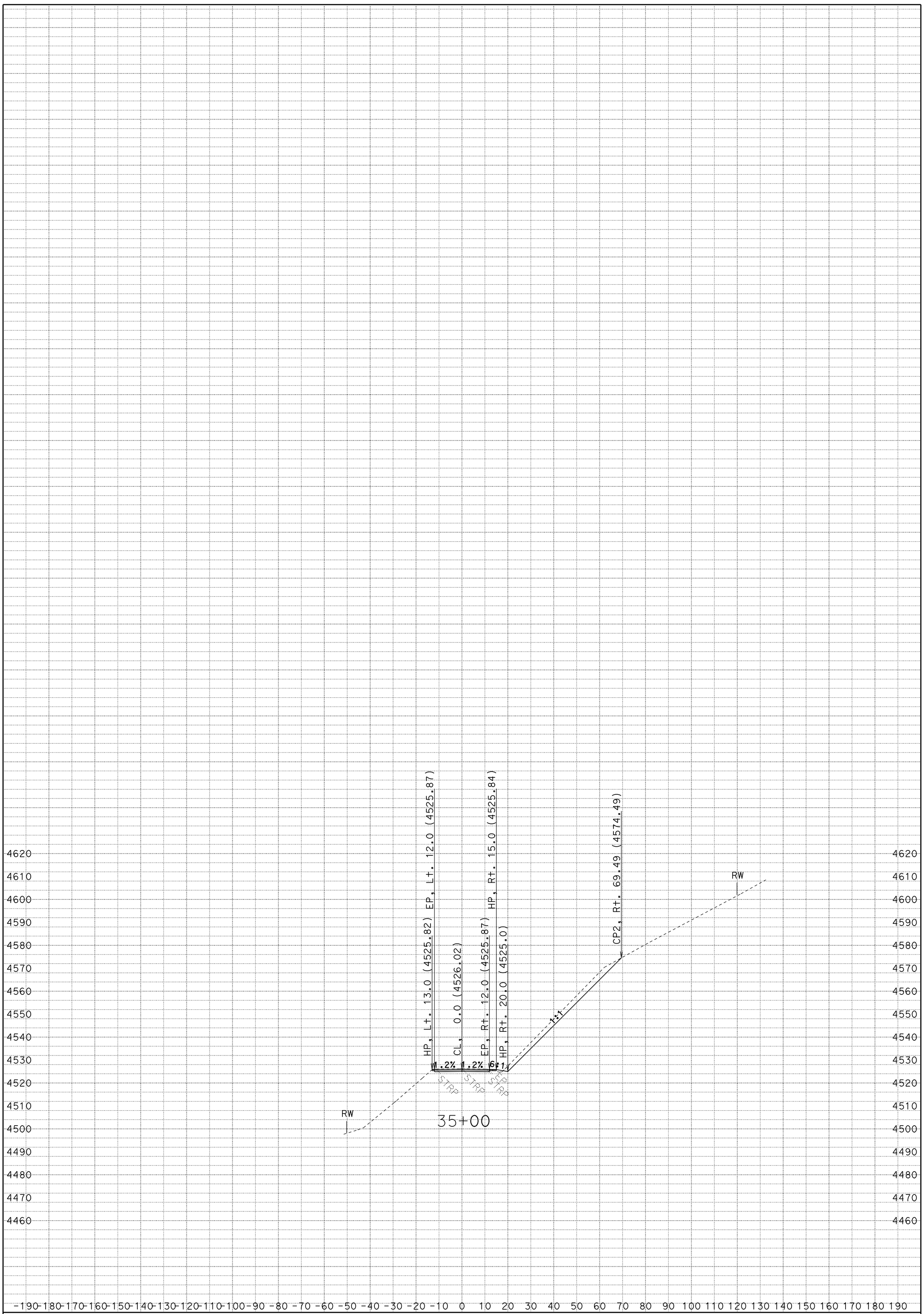

CREATED BY: R. Prins

DATE: 8/20/2012

KC Project: 2E730 File: D:\2e730\survey\2E730\a1_fg.ear

PROJECT ID: DEER CREEK

CONTRACT: 02-2E7304

DIST/CO/RTE/PM: 02-Teh-ROUTE 32-PM 22.35/22.75

SCALE: 1" = 20' Horiz. 1" = 20' Vert.

A1

CROSS SECTIONS

SHEET 27 OF 27