FOR EARTHWORK DEVELOPMENT ONLY



CREATED BY: JC

DATE: 1/22/2014

KC Project: 2E740 File: 02_2E740_XS_A1FG.ear

HAT CREEK CURVES

CONTRACT: 02-2E74U4

DIST/CO/RTE/PM: 02/SHA/299/83.0-84.0

SCALE: 1" = 10' Horiz.
1" = 10' Vert.

A1

CROSS SECTIONS

SHEET 1 OF 92

FOR EARTHWORK DEVELOPMENT ONLY



CREATED BY: JC

DATE: 1/22/2014

KC Project: 2E740 File: 02_2E740_XS_A1FG.ear

HAT CREEK CURVES

CONTRACT: 02-2E74U4

DIST/CO/RTE/PM: 02/SHA/299/83.0-84.0

SCALE: 1" = 10' Horiz.
1" = 10' Vert.

A1

CROSS SECTIONS

SHEET 2 OF 92

FOR EARTHWORK DEVELOPMENT ONLY

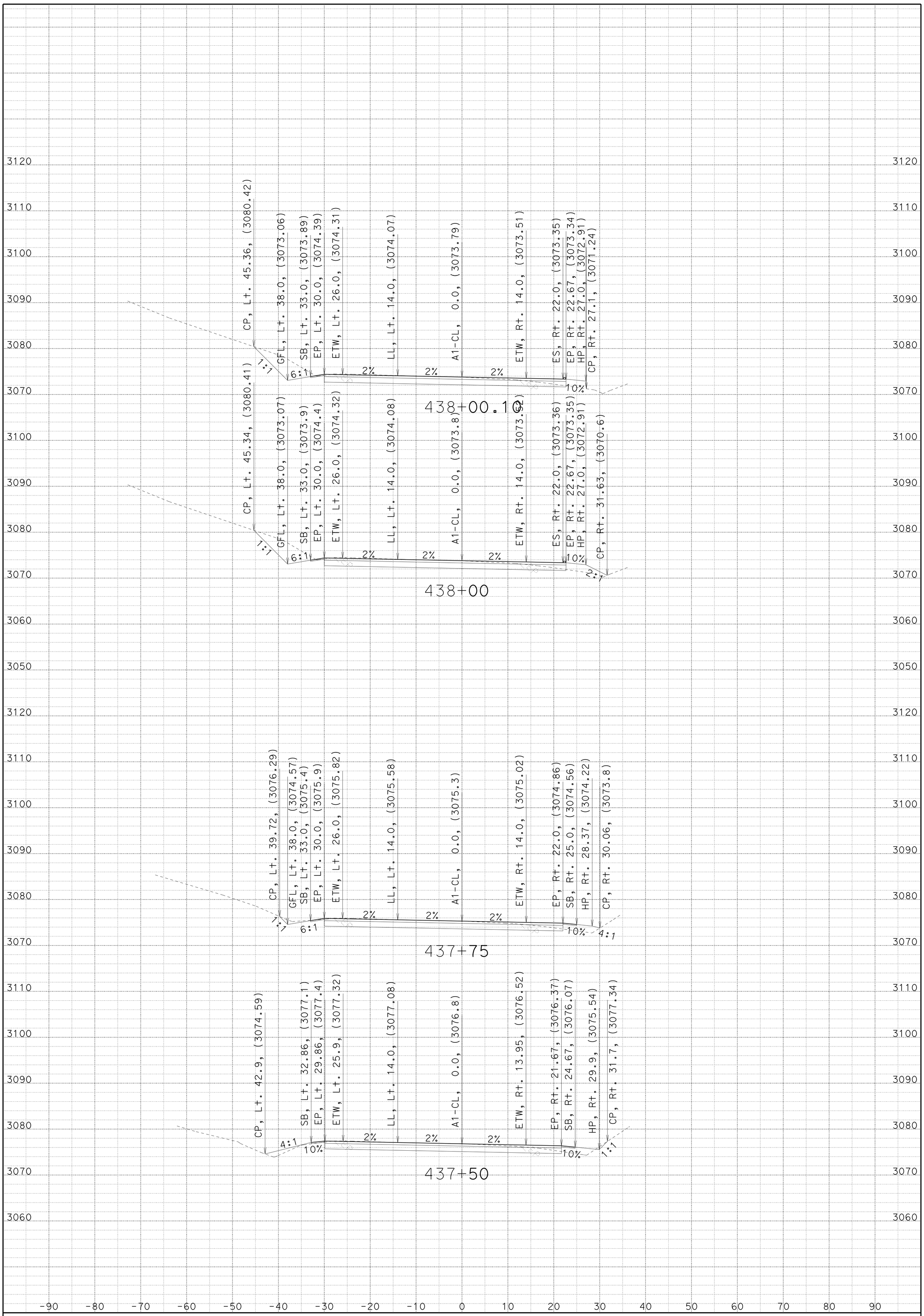

CREATED BY: JC

DATE: 1/22/2014

KC Project: 2E740 File: 02_2E740_XS_A1FG.ear

HAT CREEK CURVES

CONTRACT: 02-2E74U4

DIST/CO/RTE/PM: 02/SHA/299/83.0-84.0

SCALE: 1" = 10' Horiz.
1" = 10' Vert.

A1

CROSS SECTIONS

SHEET 3 OF 92

FOR EARTHWORK DEVELOPMENT ONLY

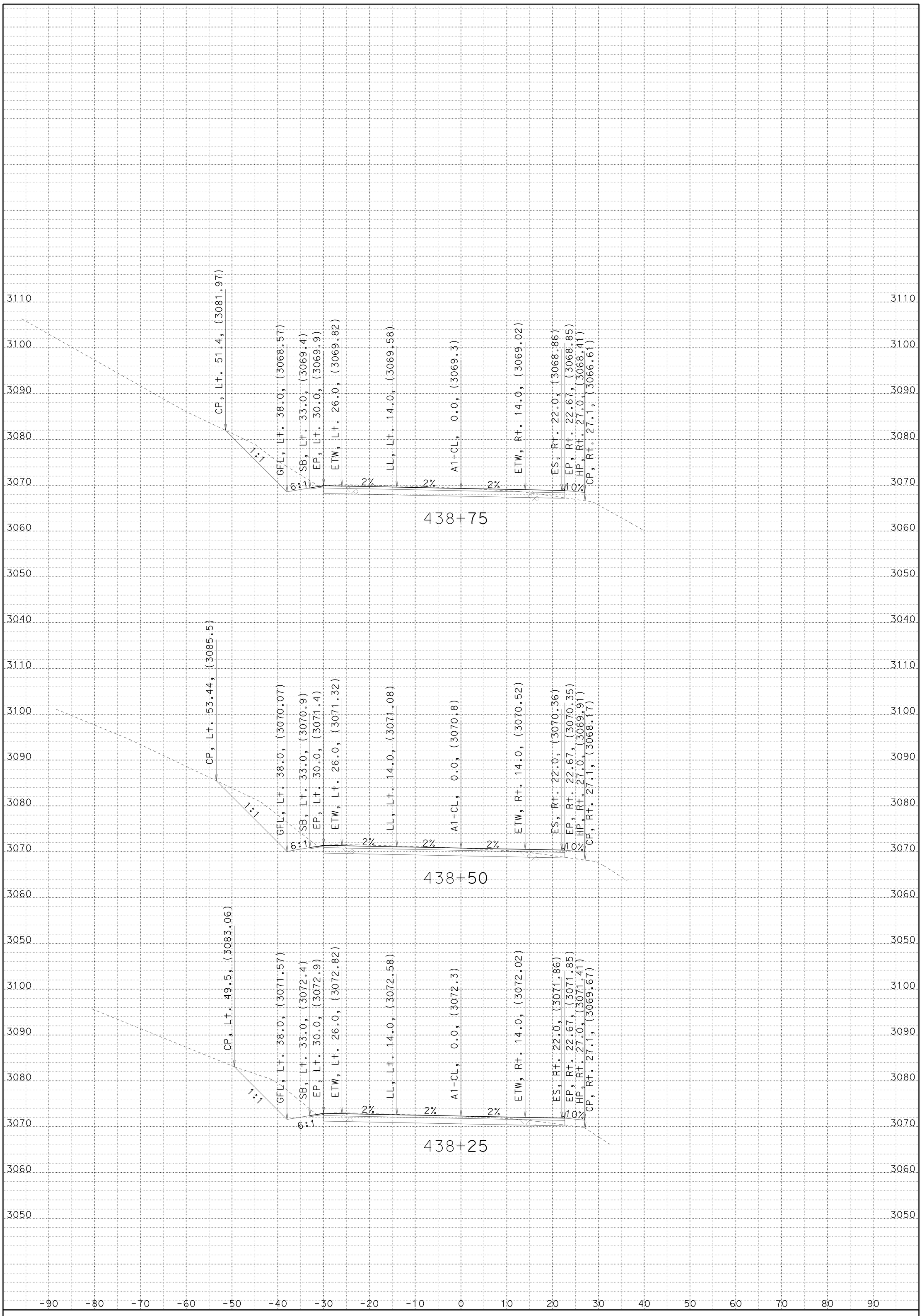

CREATED BY: JC

DATE: 1/22/2014

KC Project: 2E740 File: 02_2E740_XS_A1FG.ear

HAT CREEK CURVES

CONTRACT: 02-2E74U4

DIST/CO/RTE/PM: 02/SHA/299/83.0-84.0

SCALE: 1" = 10' Horiz.
1" = 10' Vert.

A1

CROSS SECTIONS

SHEET 4 OF 92

FOR EARTHWORK DEVELOPMENT ONLY

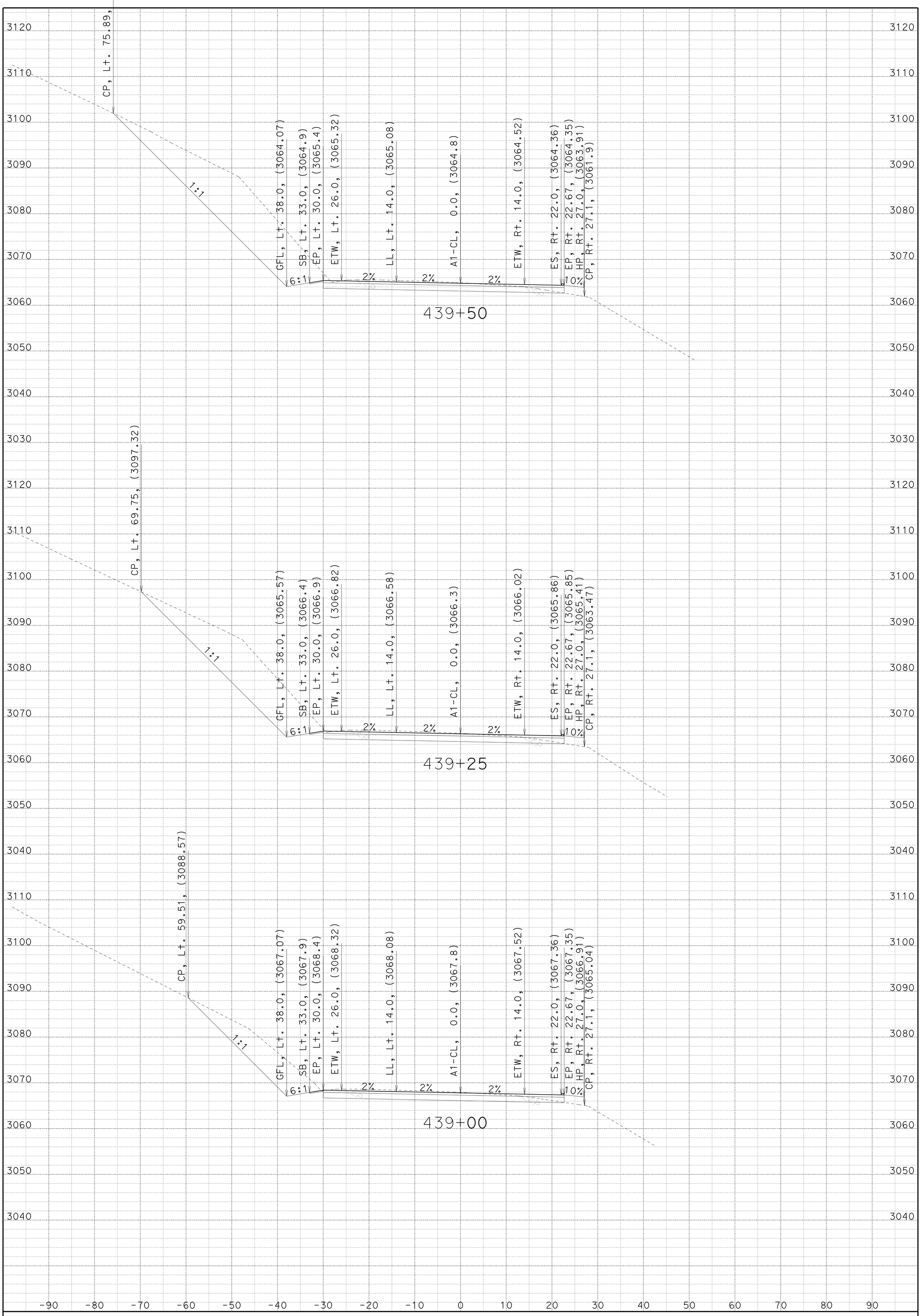

CREATED BY: JC

DATE: 1/22/2014

KC Project: 2E740 File: 02_2E740_XS_A1FG.ear

HAT CREEK CURVES

CONTRACT: 02-2E74U4

DIST/CO/RTE/PM: 02/SHA/299/83.0-84.0

SCALE: 1" = 10' Horiz.
1" = 10' Vert.

A1

CROSS SECTIONS

SHEET 5 OF 92

FOR EARTHWORK DEVELOPMENT ONLY

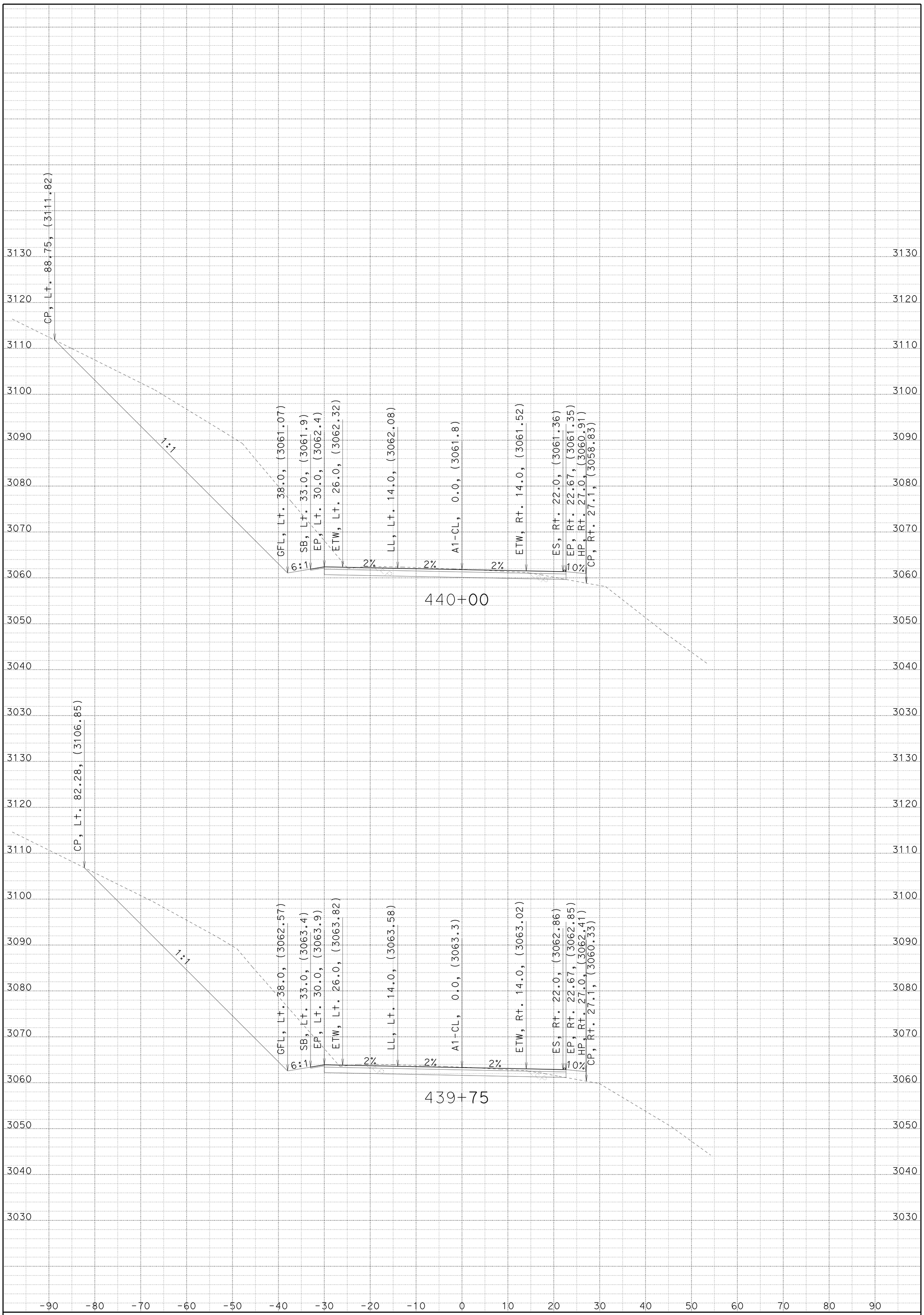

CREATED BY: JC

DATE: 1/22/2014

KC Project: 2E740 File: 02_2E740_XS_A1FG.ear

HAT CREEK CURVES

CONTRACT: 02-2E74U4

DIST/CO/RTE/PM: 02/SHA/299/83.0-84.0

SCALE: 1" = 10' Horiz.
1" = 10' Vert.

A1

CROSS SECTIONS

SHEET 6 OF 92

FOR EARTHWORK DEVELOPMENT ONLY



CREATED BY: JC

DATE: 1/22/2014

KC Project: 2E740 File: 02_2E740_XS_A1FG.ear

HAT CREEK CURVES

CONTRACT: 02-2E74U4

DIST/CO/RTE/PM: 02/SHA/299/83.0-84.0

SCALE: 1" = 10' Horiz.
1" = 10' Vert.

A1

CROSS SECTIONS

SHEET 7 OF 92

FOR EARTHWORK DEVELOPMENT ONLY

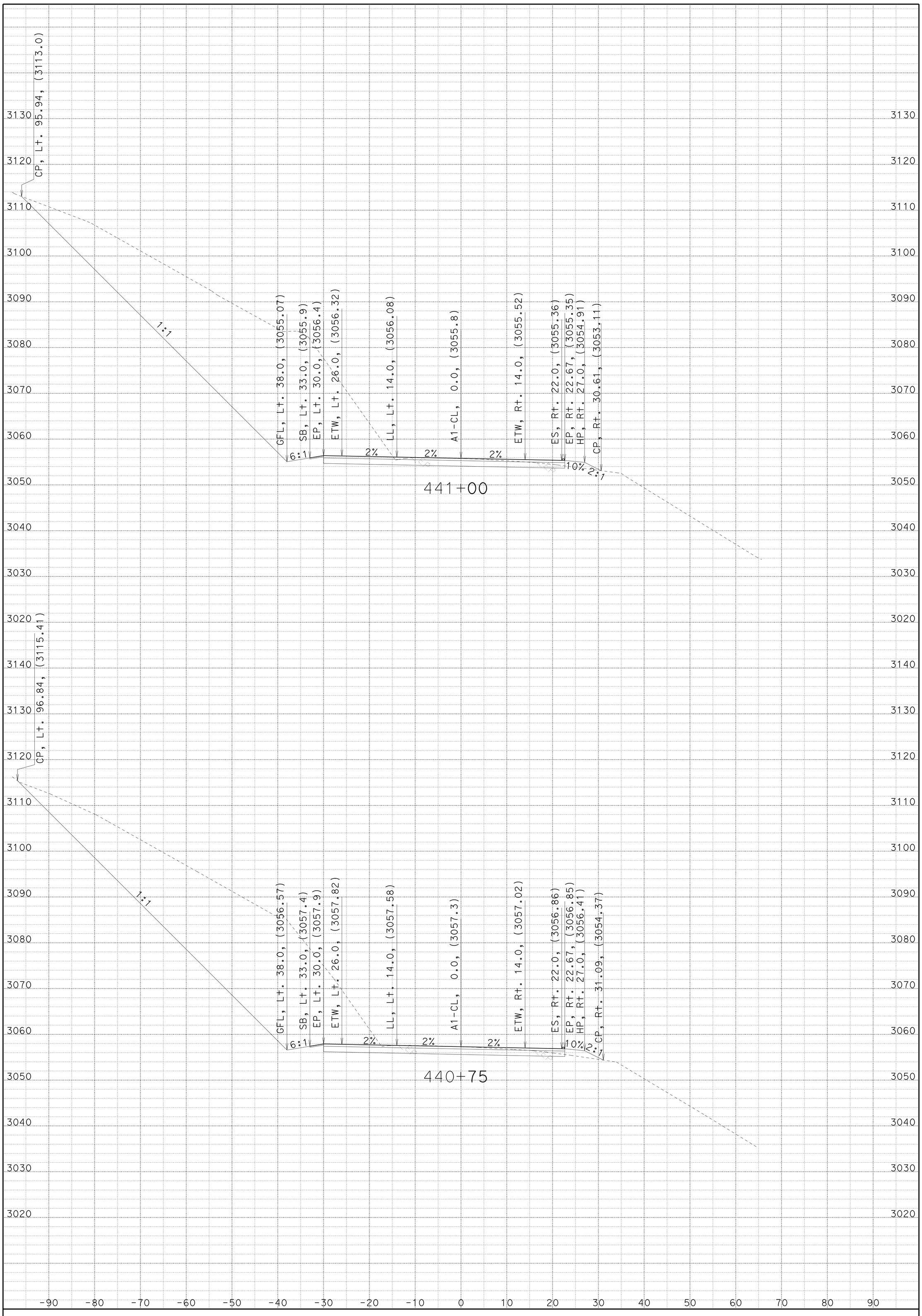

CREATED BY: JC

DATE: 1/22/2014

KC Project: 2E740 File: 02_2E740_XS_A1FG.ear

HAT CREEK CURVES

CONTRACT: 02-2E74U4

DIST/CO/RTE/PM: 02/SHA/299/83.0-84.0

SCALE: 1" = 10' Horiz.
1" = 10' Vert.

A1

CROSS SECTIONS

SHEET 8 OF 92

FOR EARTHWORK DEVELOPMENT ONLY

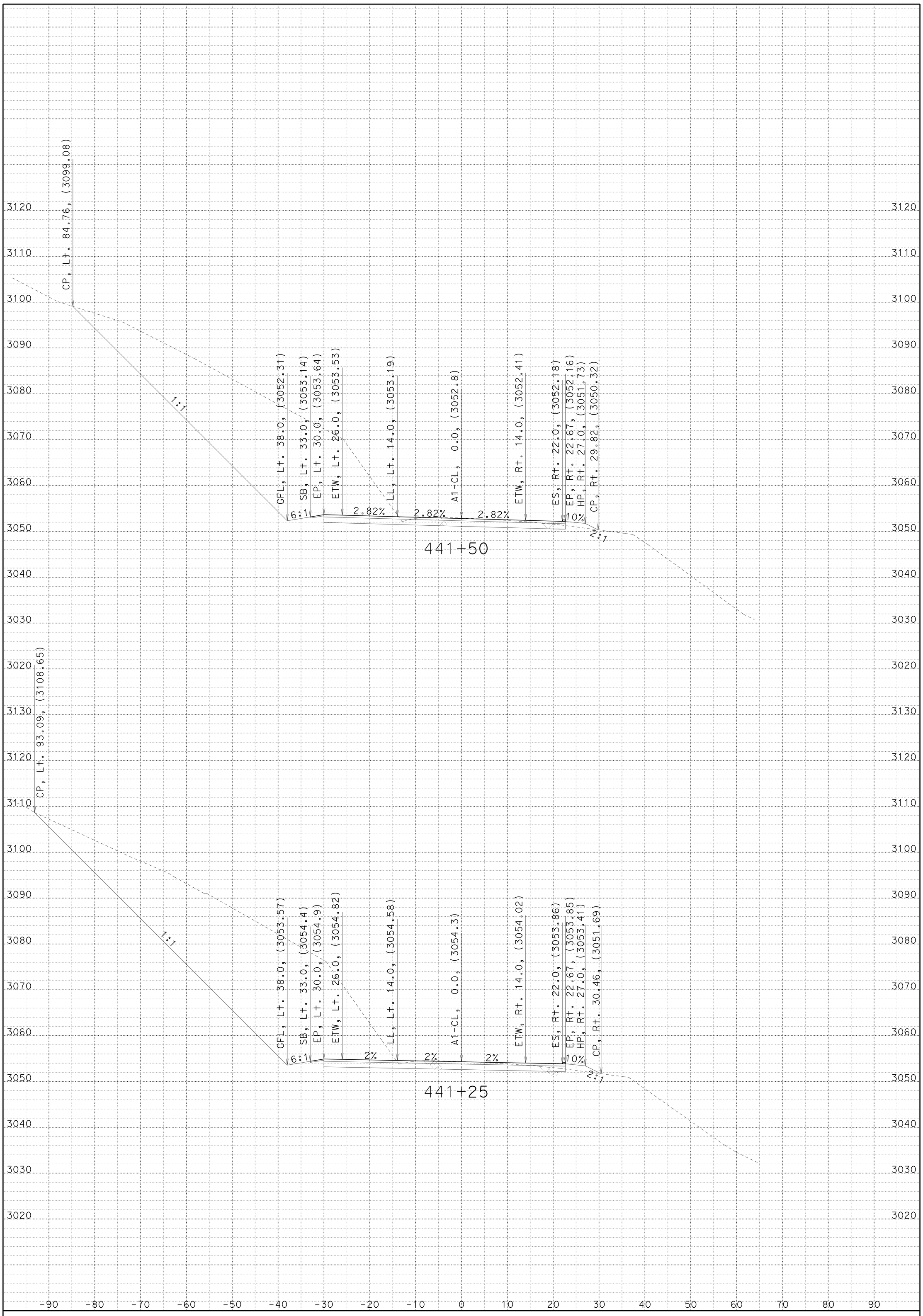

CREATED BY: JC

DATE: 1/22/2014

KC Project: 2E740 File: 02_2E740_XS_A1FG.ear

HAT CREEK CURVES

CONTRACT: 02-2E74U4

DIST/CO/RTE/PM: 02/SHA/299/83.0-84.0

SCALE: 1" = 10' Horiz.
1" = 10' Vert.

A1

CROSS SECTIONS

SHEET 9 OF 92

FOR EARTHWORK DEVELOPMENT ONLY

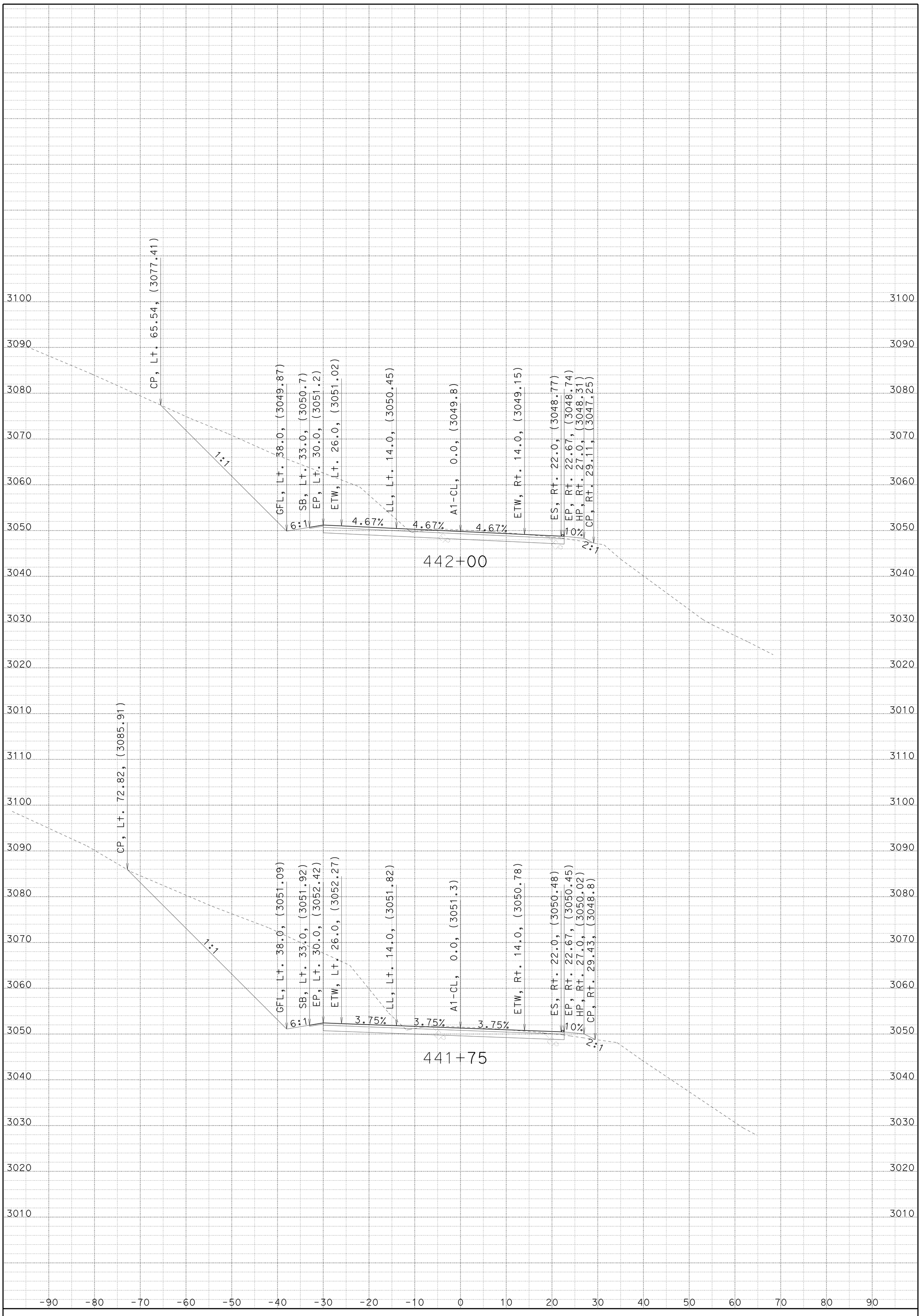

CREATED BY: JC

DATE: 1/22/2014

KC Project: 2E740 File: 02_2E740_XS_A1FG.ear

HAT CREEK CURVES

CONTRACT: 02-2E74U4

DIST/CO/RTE/PM: 02/SHA/299/83.0-84.0

SCALE: 1" = 10' Horiz.
1" = 10' Vert.

A1

CROSS SECTIONS

SHEET 10 OF 92

FOR EARTHWORK DEVELOPMENT ONLY

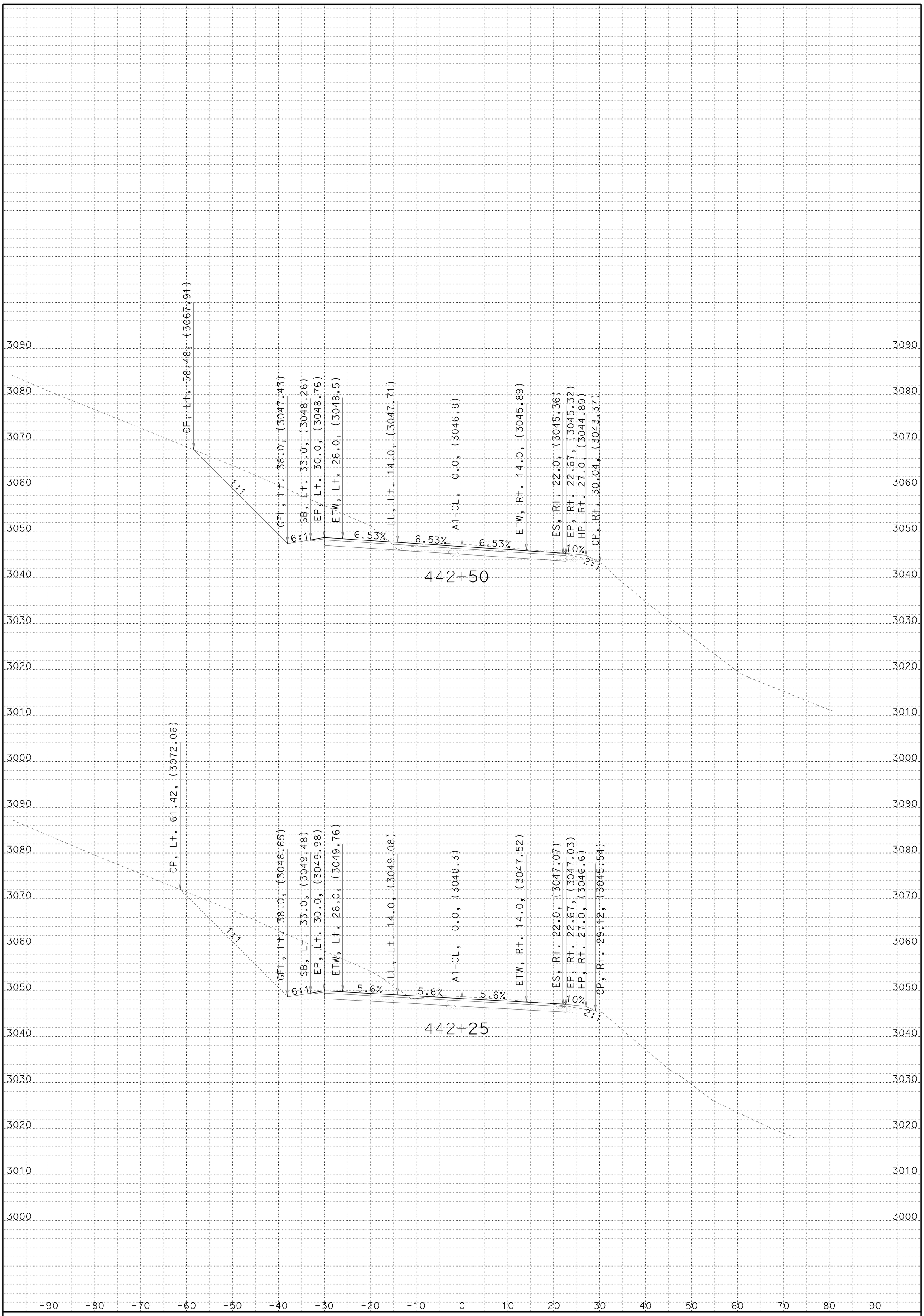

CREATED BY: JC

DATE: 1/22/2014

KC Project: 2E740 File: 02_2E740_XS_A1FG.ear

HAT CREEK CURVES

CONTRACT: 02-2E74U4

DIST/CO/RTE/PM: 02/SHA/299/83.0-84.0

SCALE: 1" = 10' Horiz.
1" = 10' Vert.

A1

CROSS SECTIONS

SHEET 11 OF 92

FOR EARTHWORK DEVELOPMENT ONLY

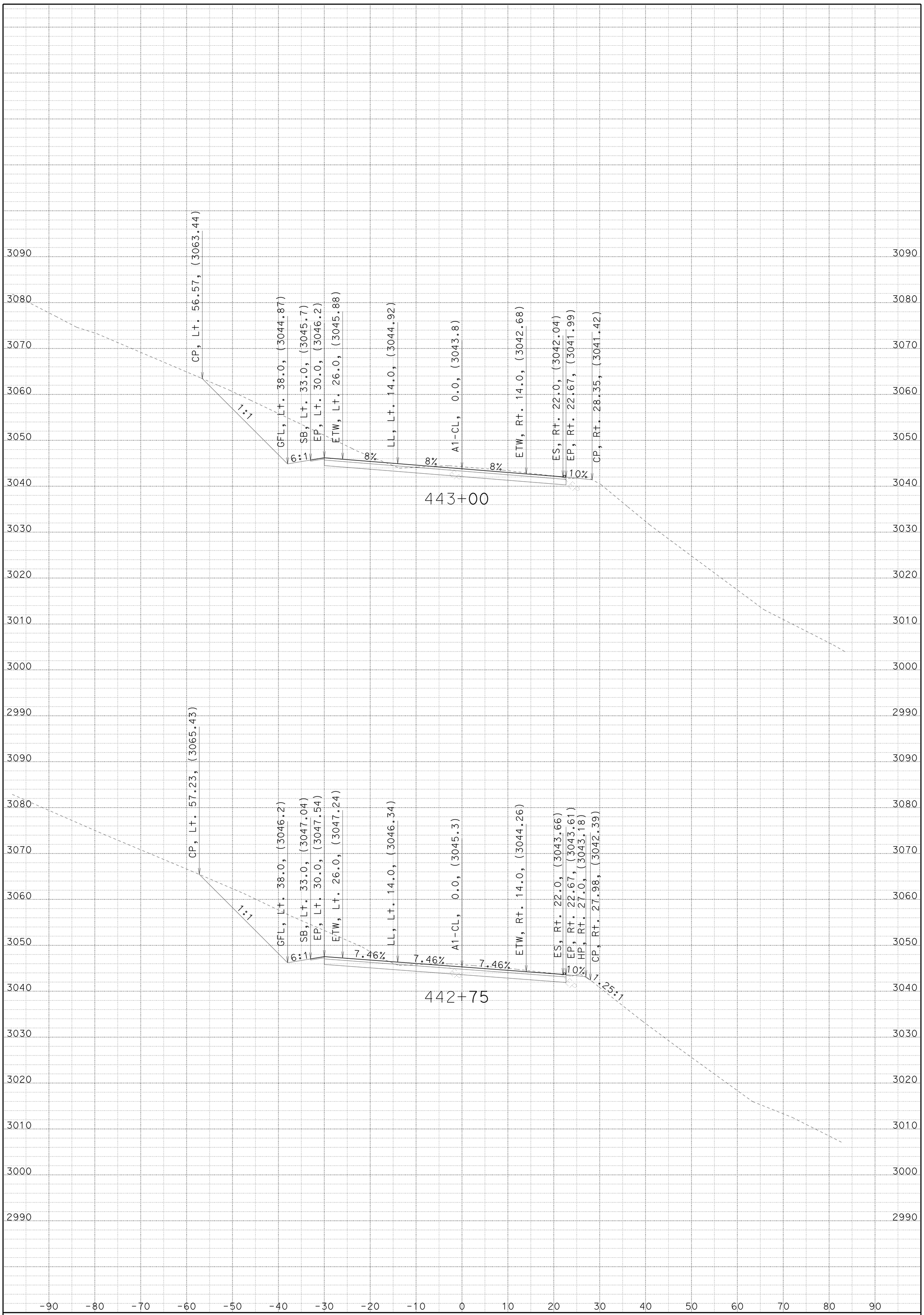

CREATED BY: JC

DATE: 1/22/2014

KC Project: 2E740 File: 02_2E740_XS_A1FG.ear

HAT CREEK CURVES

CONTRACT: 02-2E74U4

DIST/CO/RTE/PM: 02/SHA/299/83.0-84.0

SCALE: 1" = 10' Horiz.
1" = 10' Vert.

A1

CROSS SECTIONS

SHEET 12 OF 92

FOR EARTHWORK DEVELOPMENT ONLY

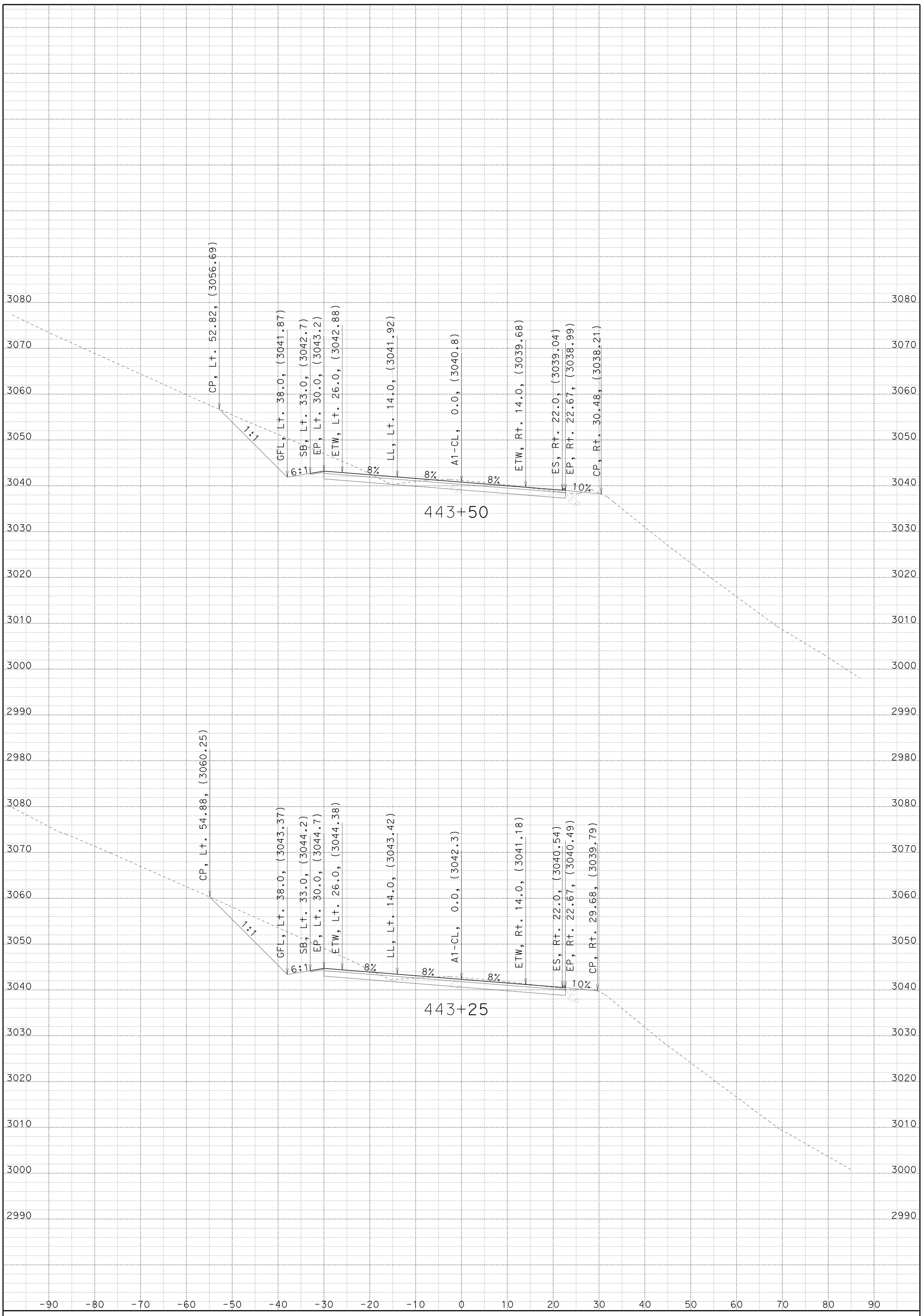

CREATED BY: JC

DATE: 1/22/2014

KC Project: 2E740 File: 02_2E740_XS_A1FG.ear

HAT CREEK CURVES

CONTRACT: 02-2E74U4

DIST/CO/RTE/PM: 02/SHA/299/83.0-84.0

SCALE: 1" = 10' Horiz.
1" = 10' Vert.

A1

CROSS SECTIONS

SHEET 13 OF 92

FOR EARTHWORK DEVELOPMENT ONLY

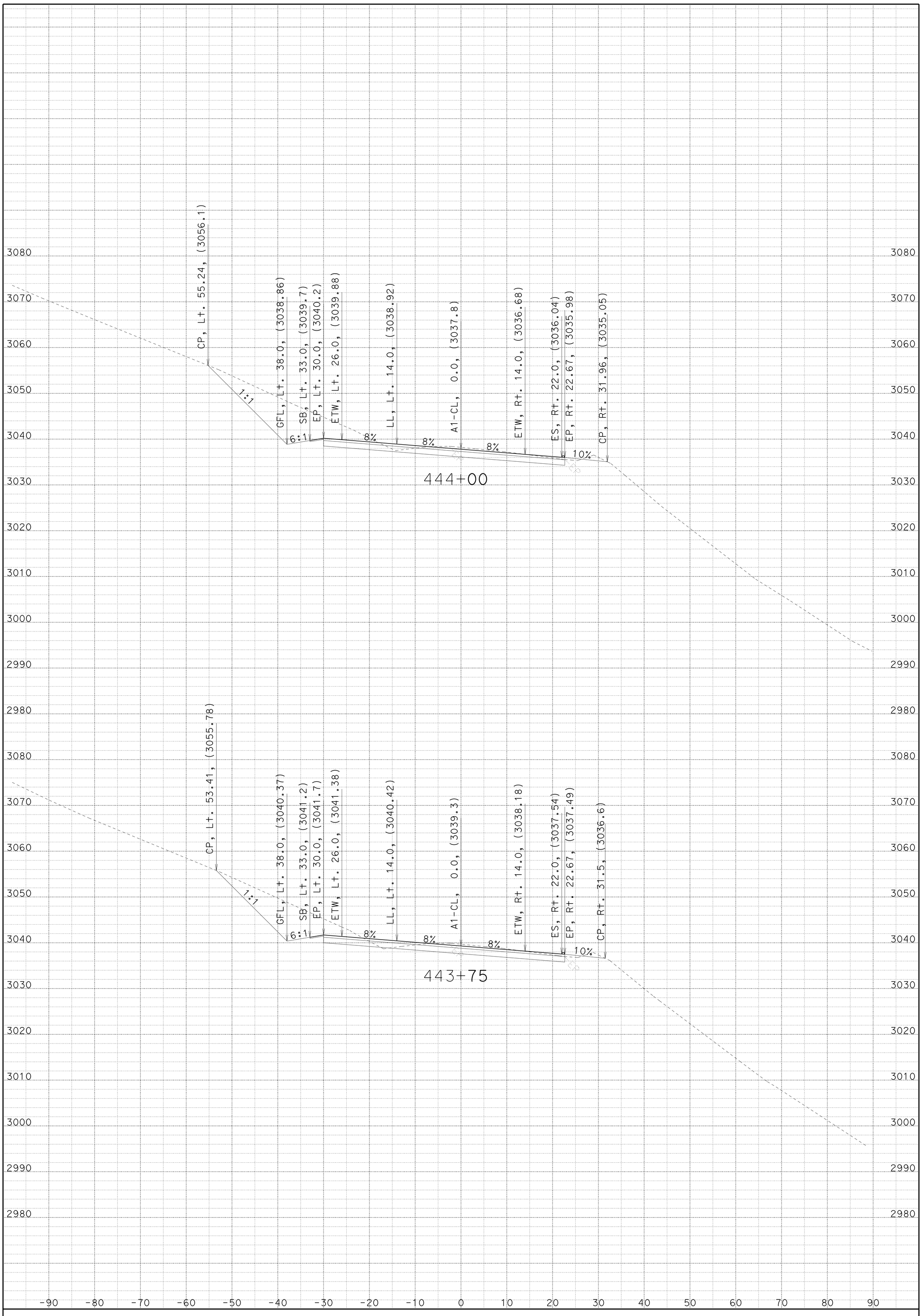

CREATED BY: JC

DATE: 1/22/2014

KC Project: 2E740 File: 02_2E740_XS_A1FG.ear

HAT CREEK CURVES

CONTRACT: 02-2E74U4

DIST/CO/RTE/PM: 02/SHA/299/83.0-84.0

SCALE: 1" = 10' Horiz.
1" = 10' Vert.

A1

CROSS SECTIONS

SHEET 14 OF 92

FOR EARTHWORK DEVELOPMENT ONLY

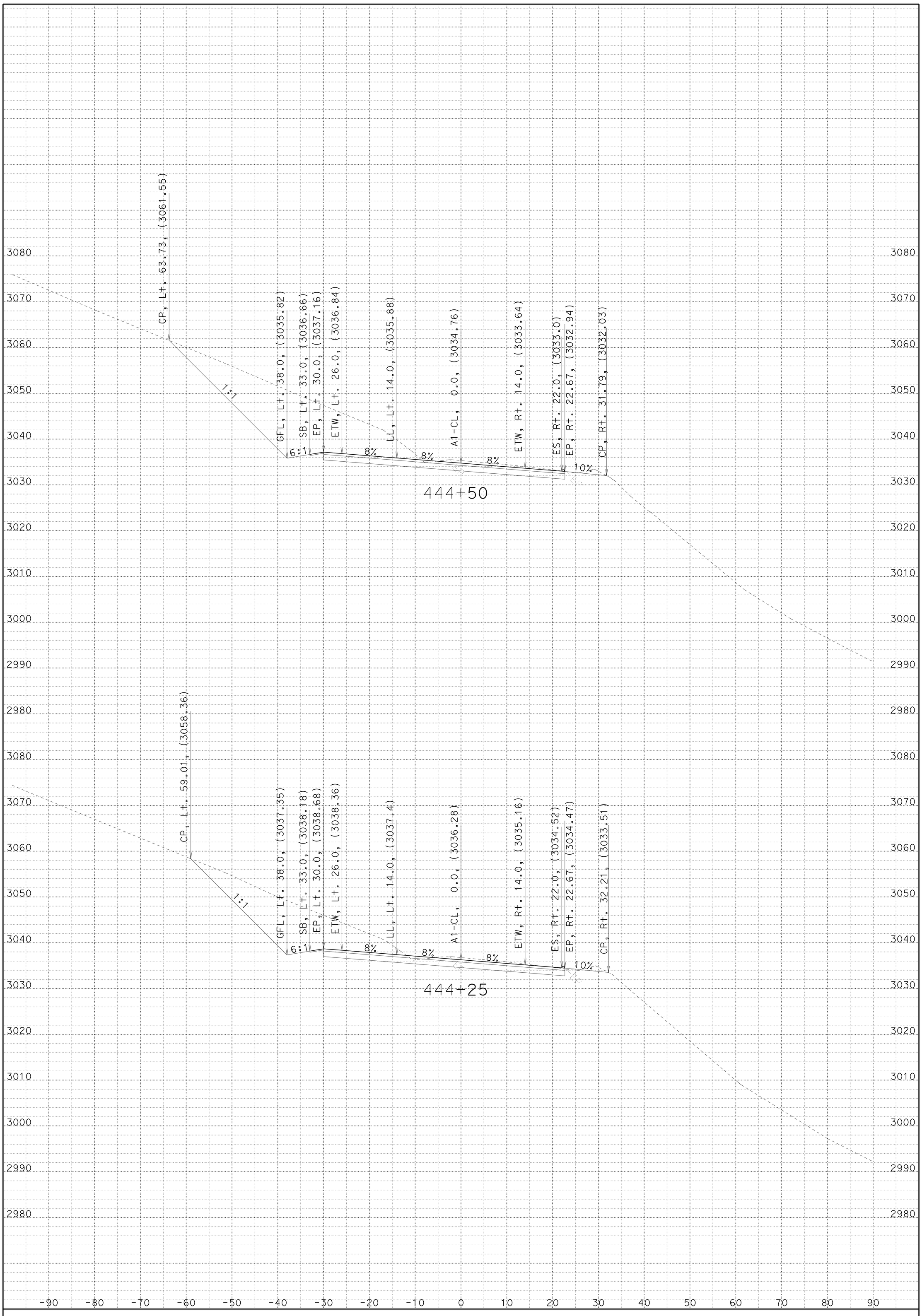

CREATED BY: JC

DATE: 1/22/2014

KC Project: 2E740 File: 02_2E740_XS_A1FG.ear

HAT CREEK CURVES

CONTRACT: 02-2E74U4

DIST/CO/RTE/PM: 02/SHA/299/83.0-84.0

SCALE: 1" = 10' Horiz.
1" = 10' Vert.

A1

CROSS SECTIONS

SHEET 15 OF 92

FOR EARTHWORK DEVELOPMENT ONLY

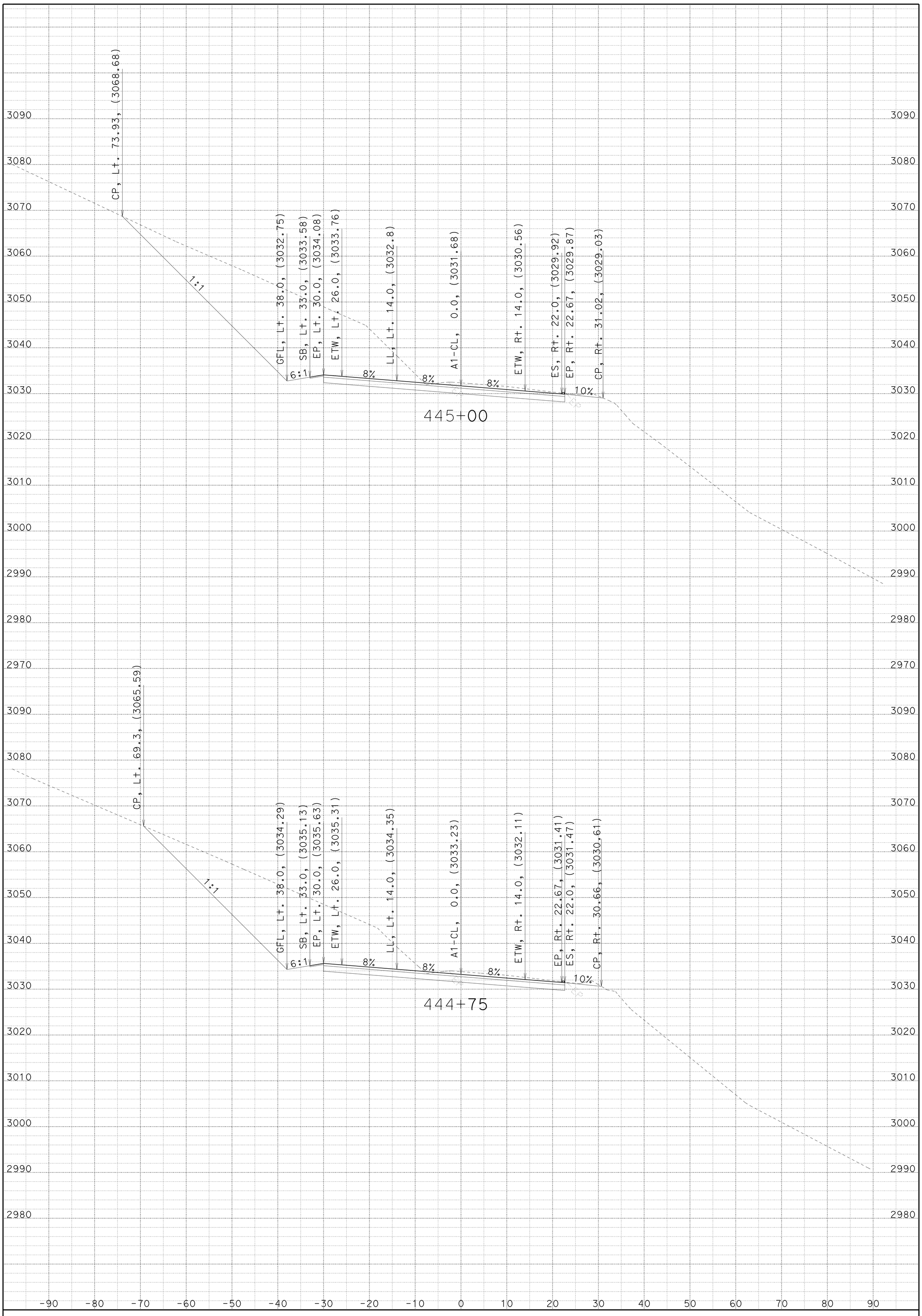

CREATED BY: JC

DATE: 1/22/2014

KC Project: 2E740 File: 02_2E740_XS_A1FG.ear

HAT CREEK CURVES

CONTRACT: 02-2E74U4

DIST/CO/RTE/PM: 02/SHA/299/83.0-84.0

SCALE: 1" = 10' Horiz.
1" = 10' Vert.

A1

CROSS SECTIONS

SHEET 16 OF 92

FOR EARTHWORK DEVELOPMENT ONLY

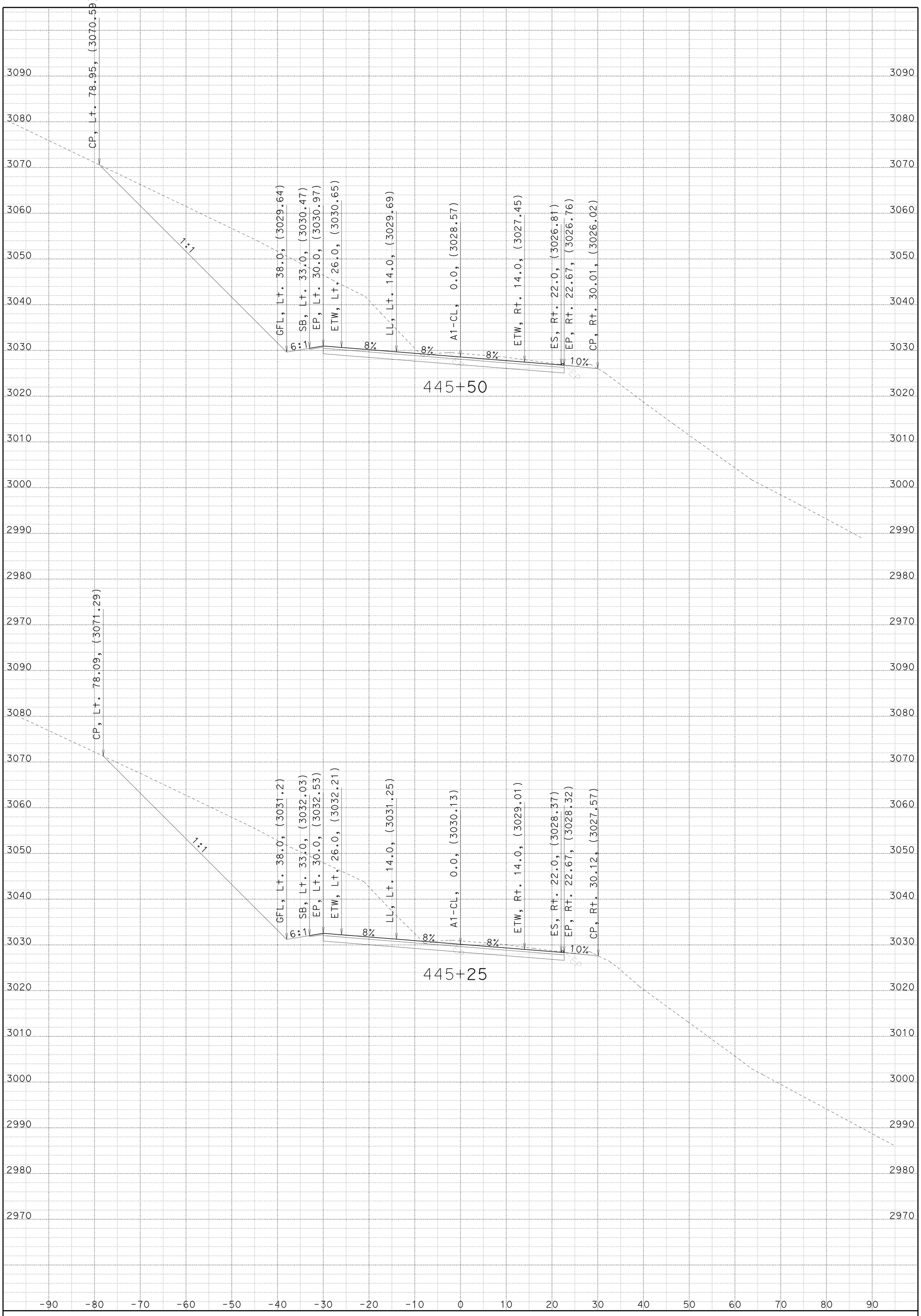

CREATED BY: JC

DATE: 1/22/2014

KC Project: 2E740 File: 02_2E740_XS_A1FG.ear

HAT CREEK CURVES

CONTRACT: 02-2E74U4

DIST/CO/RTE/PM: 02/SHA/299/83.0-84.0

SCALE: 1" = 10' Horiz.
1" = 10' Vert.

A1

CROSS SECTIONS

SHEET 17 OF 92

FOR EARTHWORK DEVELOPMENT ONLY

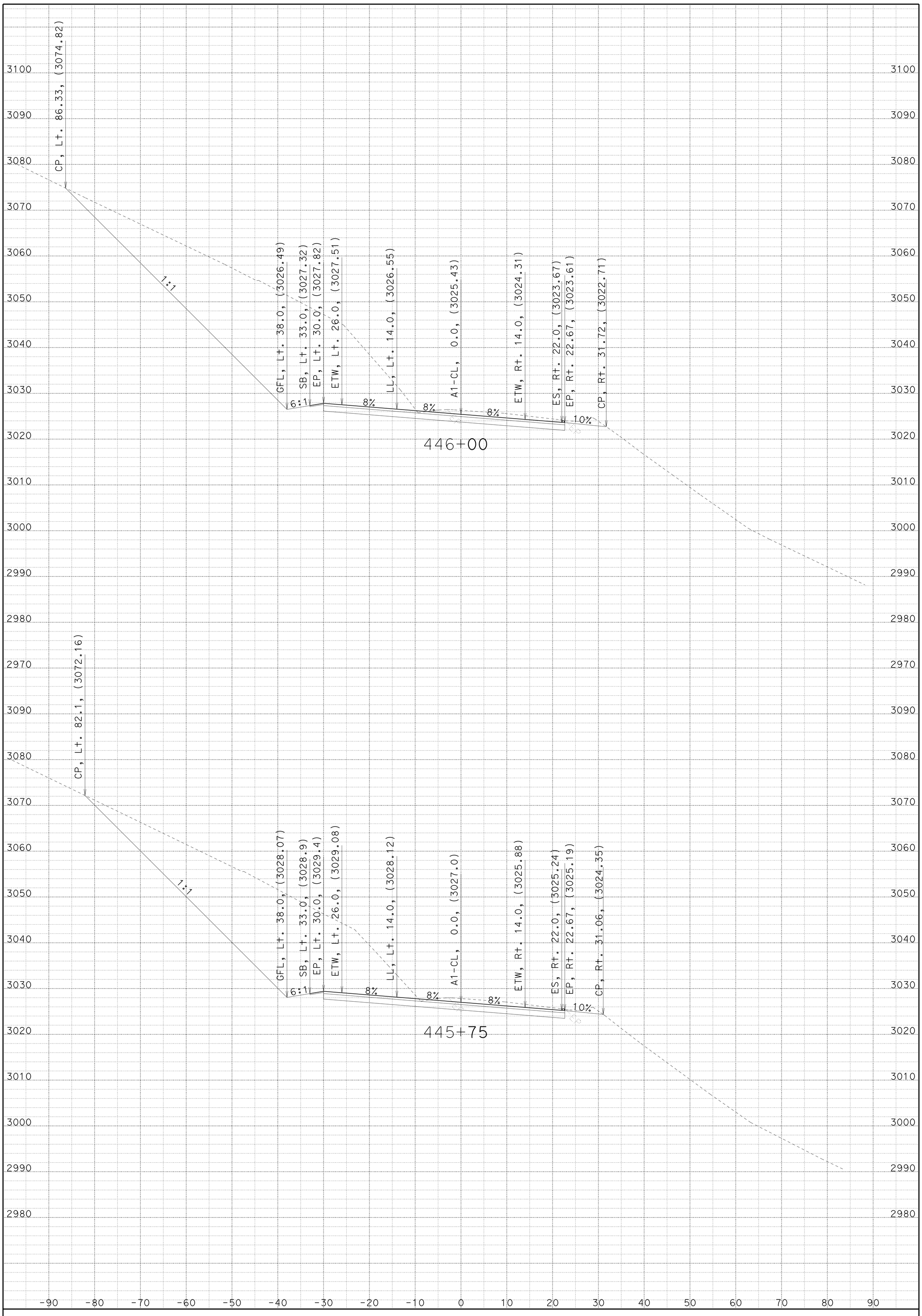

CREATED BY: JC

DATE: 1/22/2014

KC Project: 2E740 File: 02_2E740_XS_A1FG.ear

HAT CREEK CURVES

CONTRACT: 02-2E74U4

DIST/CO/RTE/PM: 02/SHA/299/83.0-84.0

SCALE: 1" = 10' Horiz.
1" = 10' Vert.

A1

CROSS SECTIONS

SHEET 18 OF 92

FOR EARTHWORK DEVELOPMENT ONLY

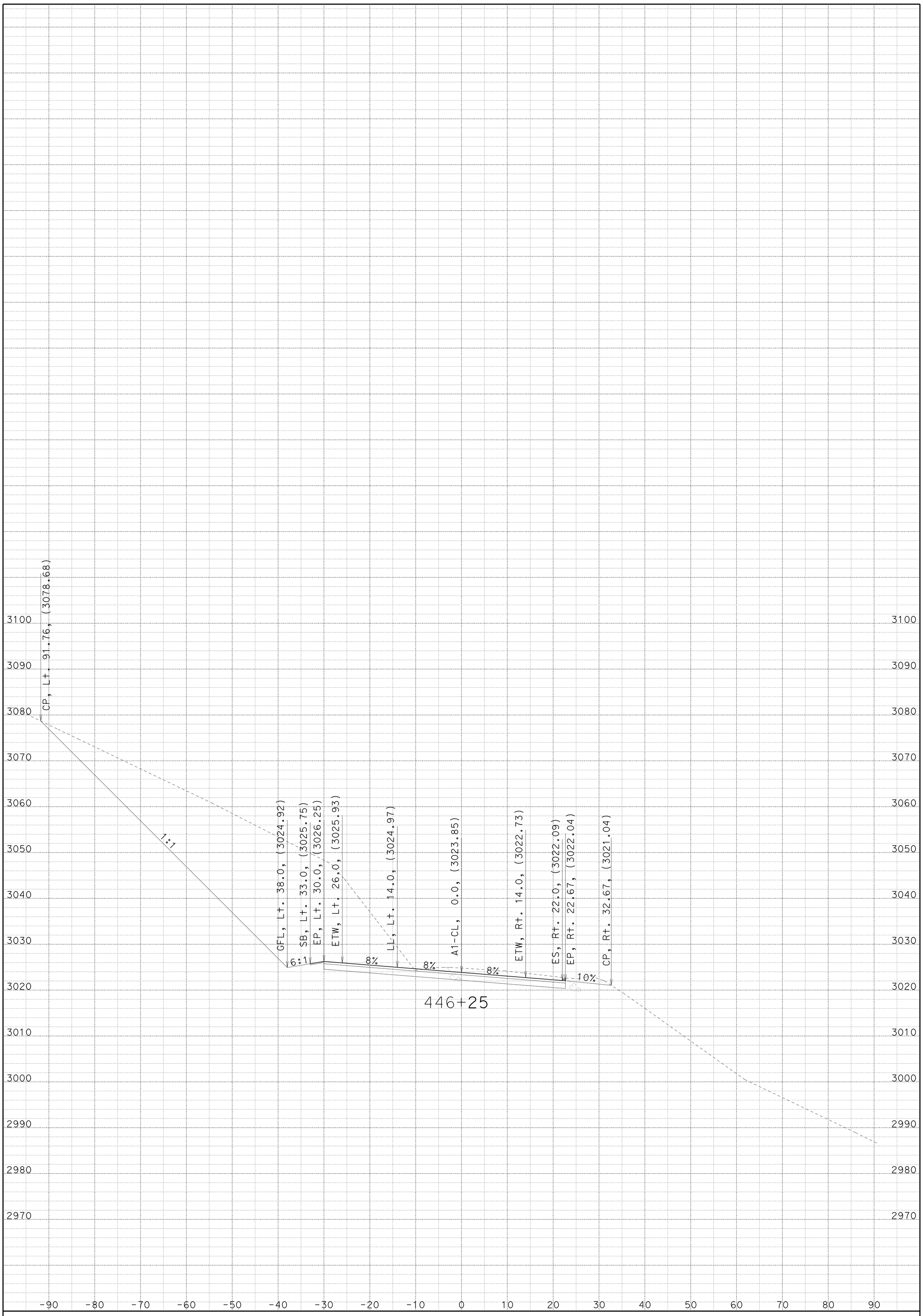

CREATED BY: JC

DATE: 1/22/2014

KC Project: 2E740 File: 02_2E740_XS_A1FG.ear

HAT CREEK CURVES

CONTRACT: 02-2E74U4

DIST/CO/RTE/PM: 02/SHA/299/83.0-84.0

SCALE: 1" = 10' Horiz.
1" = 10' Vert.

A1

CROSS SECTIONS

SHEET 19 OF 92

FOR EARTHWORK DEVELOPMENT ONLY

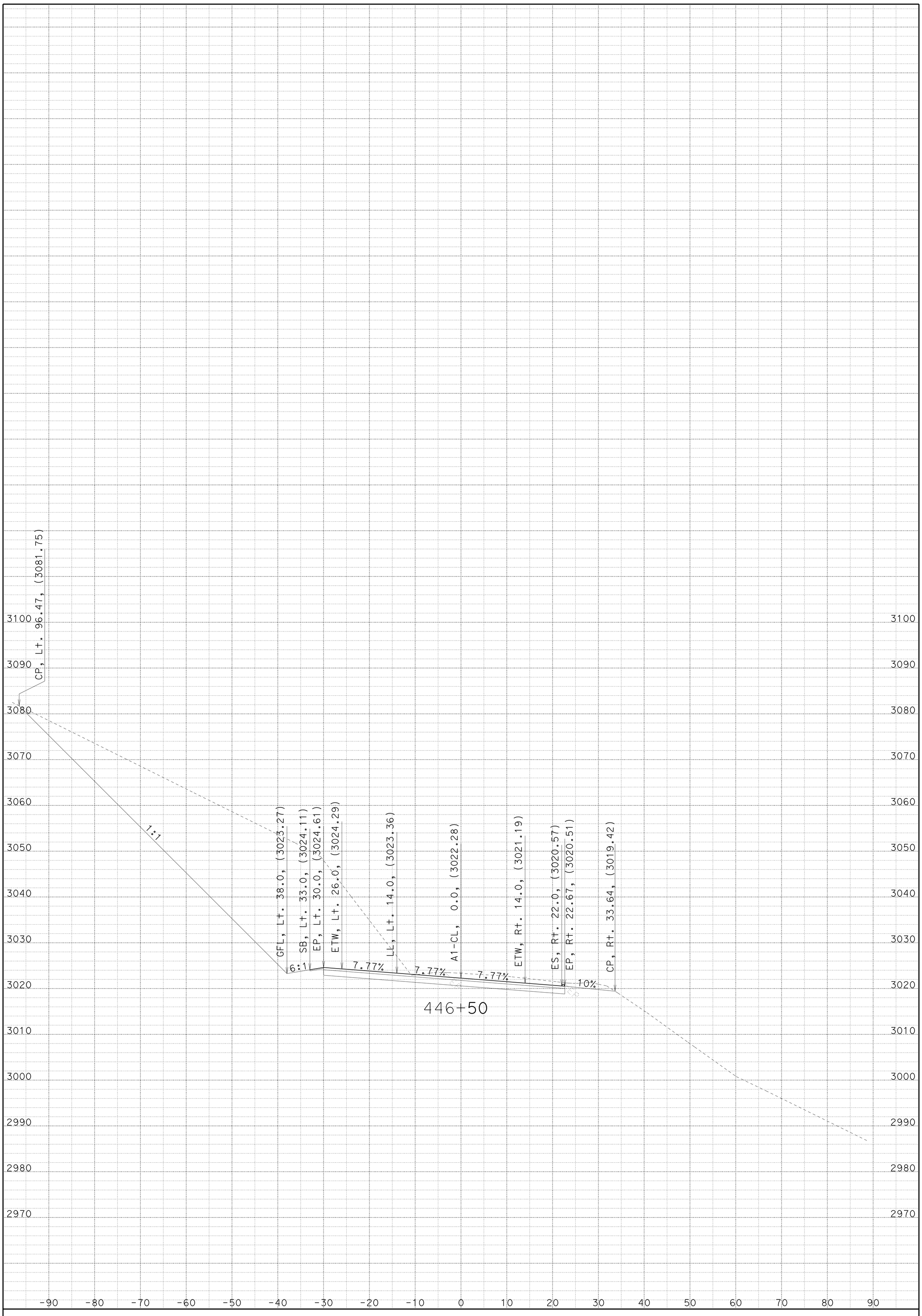

CREATED BY: JC

DATE: 1/22/2014

KC Project: 2E740 File: 02_2E740_XS_A1FG.ear

HAT CREEK CURVES

CONTRACT: 02-2E74U4

DIST/CO/RTE/PM: 02/SHA/299/83.0-84.0

SCALE: 1" = 10' Horiz.
1" = 10' Vert.

A1

CROSS SECTIONS

SHEET 20 OF 92

FOR EARTHWORK DEVELOPMENT ONLY

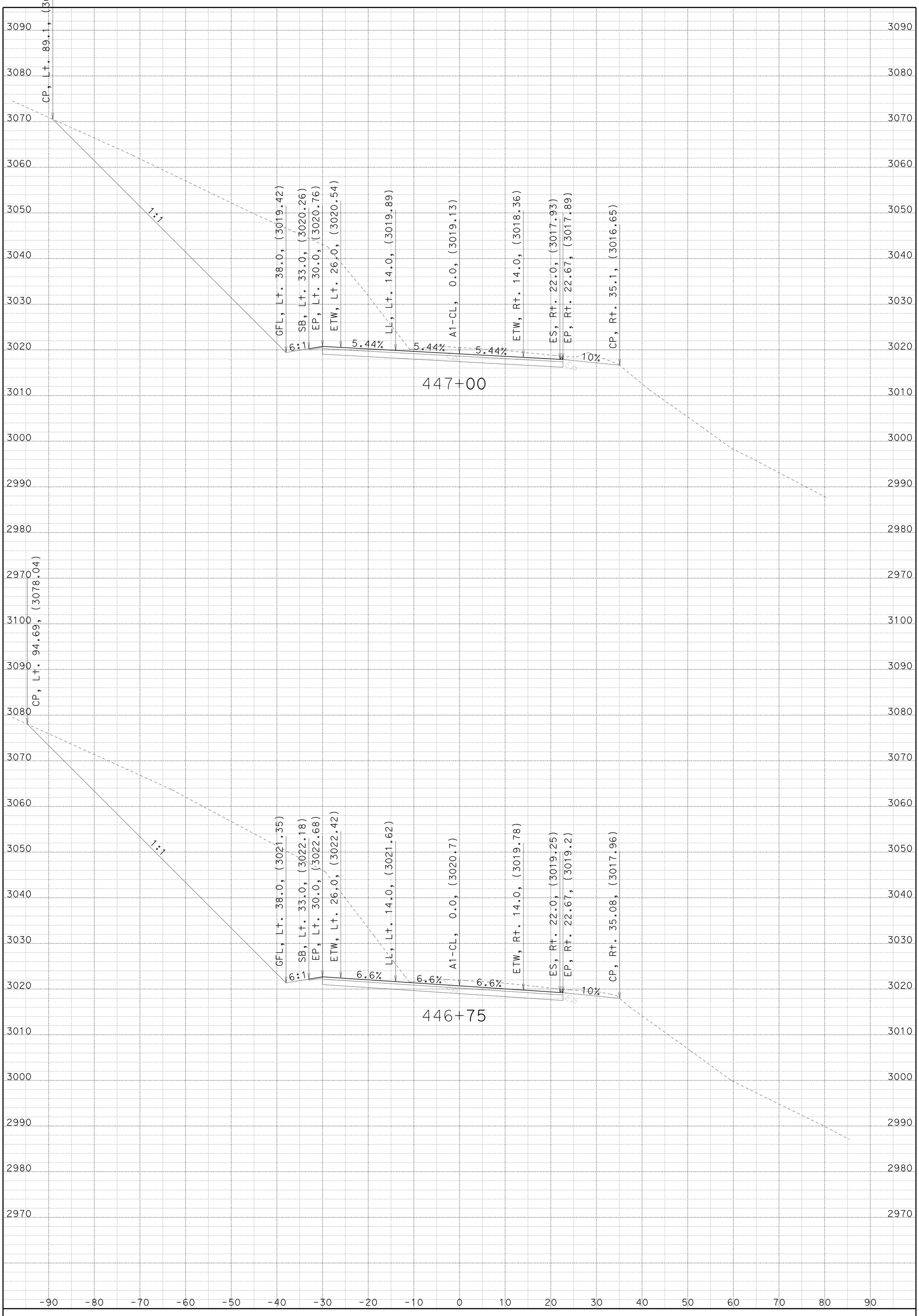

CREATED BY: JC

DATE: 1/22/2014

KC Project: 2E740 File: 02_2E740_XS_A1FG.ear

HAT CREEK CURVES

CONTRACT: 02-2E74U4

DIST/CO/RTE/PM: 02/SHA/299/83.0-84.0

SCALE: 1" = 10' Horiz.
1" = 10' Vert.

A1

CROSS SECTIONS

SHEET 21 OF 92

FOR EARTHWORK DEVELOPMENT ONLY



CREATED BY: JC

DATE: 1/22/2014

KC Project: 2E740 File: 02_2E740_XS_A1FG.ear

HAT CREEK CURVES

CONTRACT: 02-2E74U4

DIST/CO/RTE/PM: 02/SHA/299/83.0-84.0

SCALE: 1" = 10' Horiz.
1" = 10' Vert.

A1

CROSS SECTIONS

SHEET 22 OF 92

FOR EARTHWORK DEVELOPMENT ONLY



CREATED BY: JC

DATE: 1/22/2014

KC Project: 2E740 File: 02_2E740_XS_A1FG.ear

HAT CREEK CURVES

CONTRACT: 02-2E74U4

DIST/CO/RTE/PM: 02/SHA/299/83.0-84.0

SCALE: 1" = 10' Horiz.
1" = 10' Vert.

A1

CROSS SECTIONS

SHEET 23 OF 92

FOR EARTHWORK DEVELOPMENT ONLY

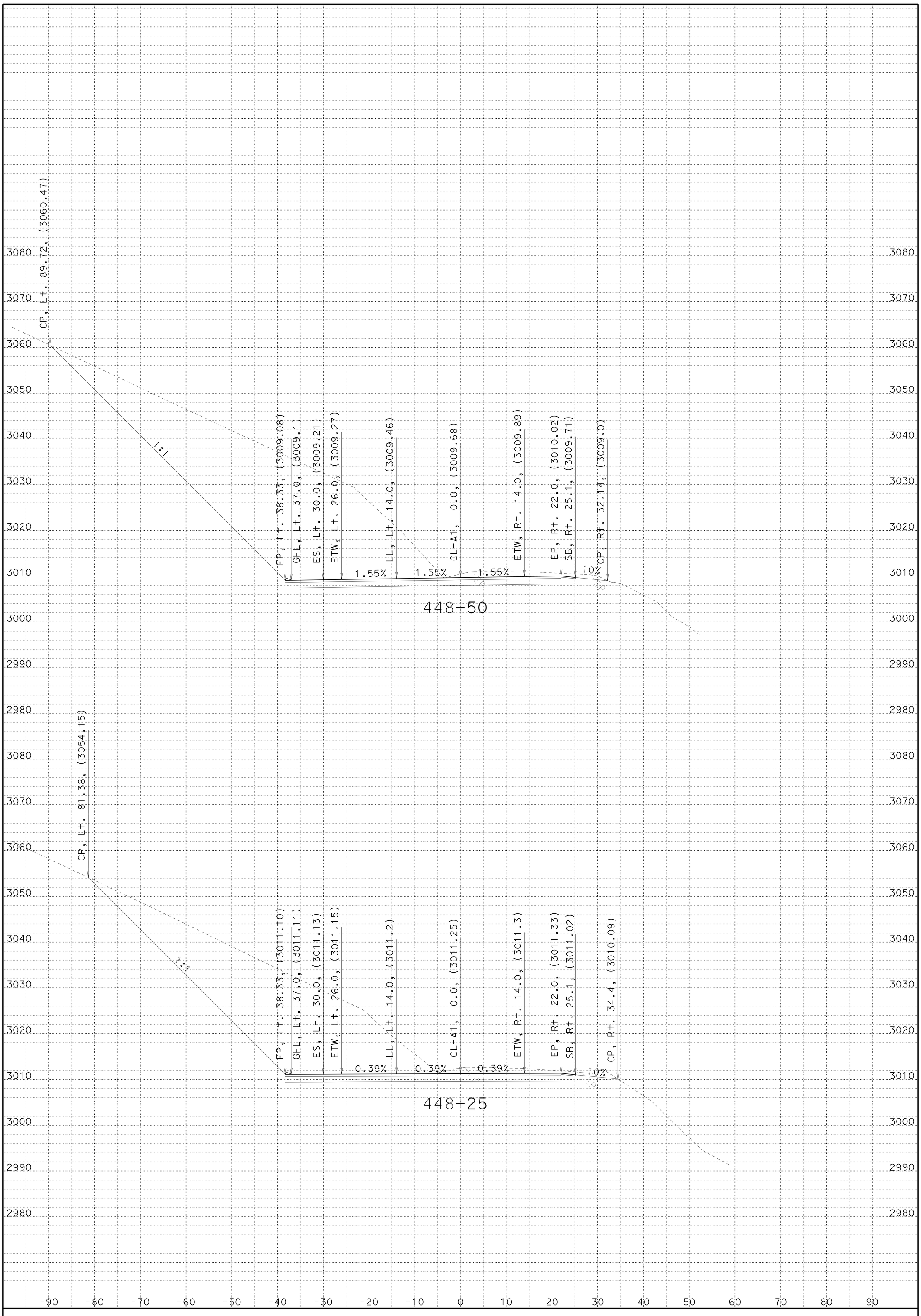

CREATED BY: JC

DATE: 1/22/2014

KC Project: 2E740 File: 02_2E740_XS_A1FG.ear

HAT CREEK CURVES

CONTRACT: 02-2E74U4

DIST/CO/RTE/PM: 02/SHA/299/83.0-84.0

SCALE: 1" = 10' Horiz.
1" = 10' Vert.

A1

CROSS SECTIONS

SHEET 24 OF 92

FOR EARTHWORK DEVELOPMENT ONLY

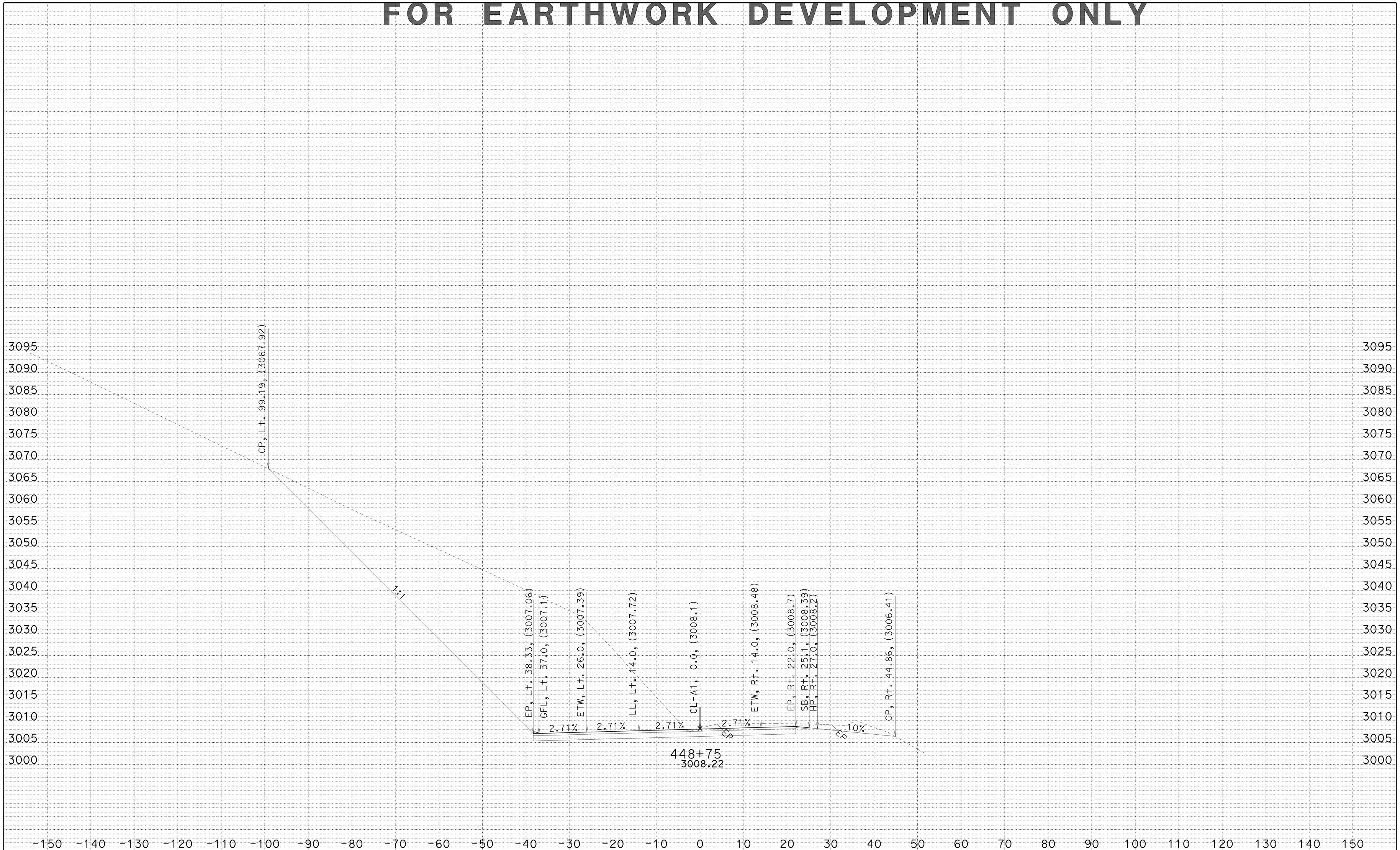

CREATED BY: JC
DATE: 1/22/2014
KC Project: 2E740 File: 02_2E740_XS_A1FG.ear

HAT CREEK CURVES
DIST/CO/RTE/PM: 02/SHA/299/83.0-84.0
CONTRACT: 02-2E74U4

SCALE: 1" = 10' Horiz.
1" = 10' Vert.

A1
CROSS SECTIONS
SHEET 25 OF 92

FOR EARTHWORK DEVELOPMENT ONLY

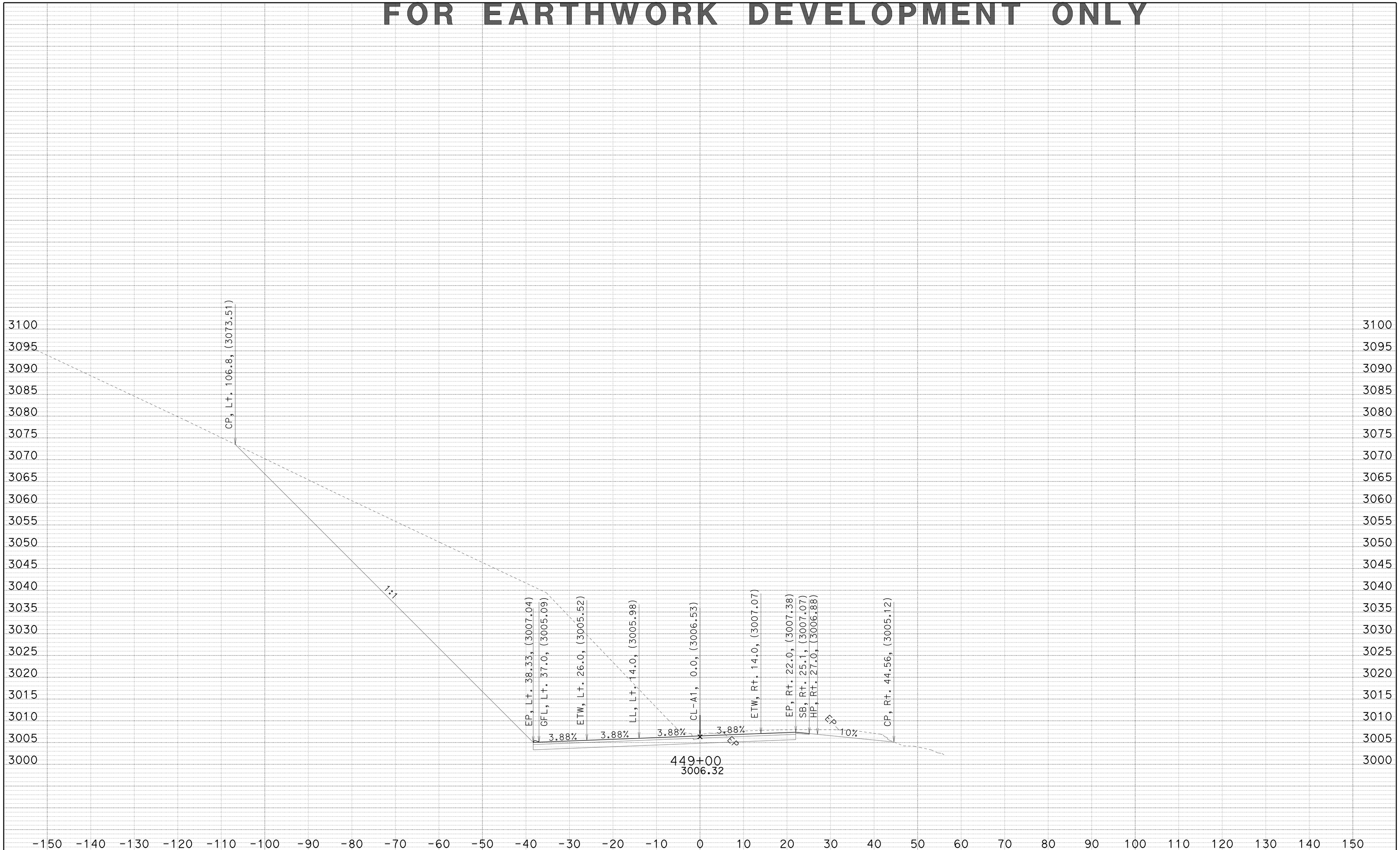

CREATED BY: JC
DATE: 1/22/2014
KC Project: 2E740 File: 02_2E740_XS_A1FG.ear

HAT CREEK CURVES
DIST/CO/RTE/PM: 02/SHA/299/83.0-84.0
CONTRACT: 02-2E74U4

SCALE: 1" = 10' Horiz.
1" = 10' Vert.

A1
CROSS SECTIONS
SHEET 26 OF 92

FOR EARTHWORK DEVELOPMENT ONLY

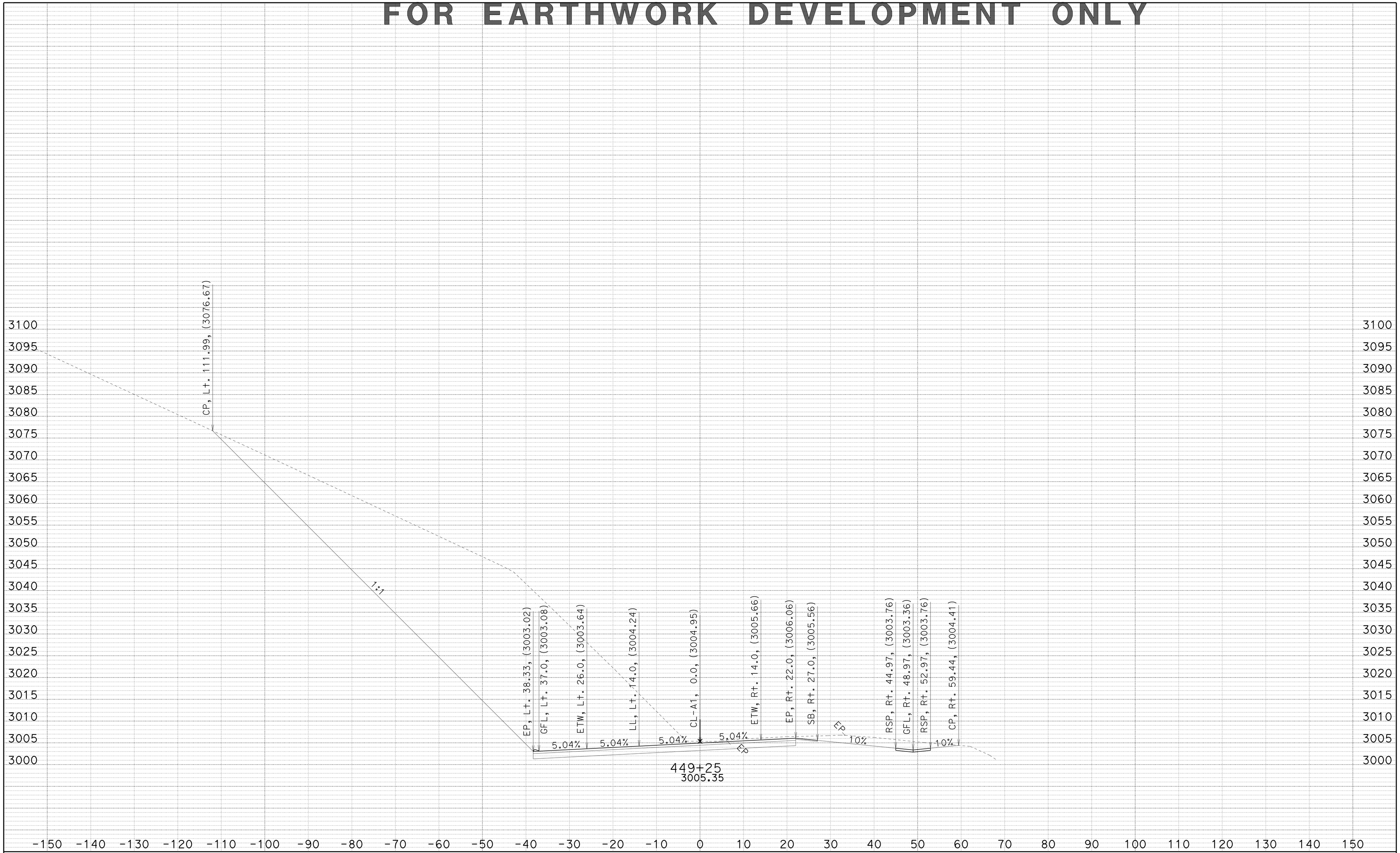

CREATED BY: JC
DATE: 1/22/2014
KC Project: 2E740 File: 02_2E740_XS_A1FG.ear

HAT CREEK CURVES
DIST/CO/RTE/PM: 02/SHA/299/83.0-84.0
CONTRACT: 02-2E74U4

SCALE: 1" = 10' Horiz.
1" = 10' Vert.

A1
CROSS SECTIONS
SHEET 27 OF 92

FOR EARTHWORK DEVELOPMENT ONLY

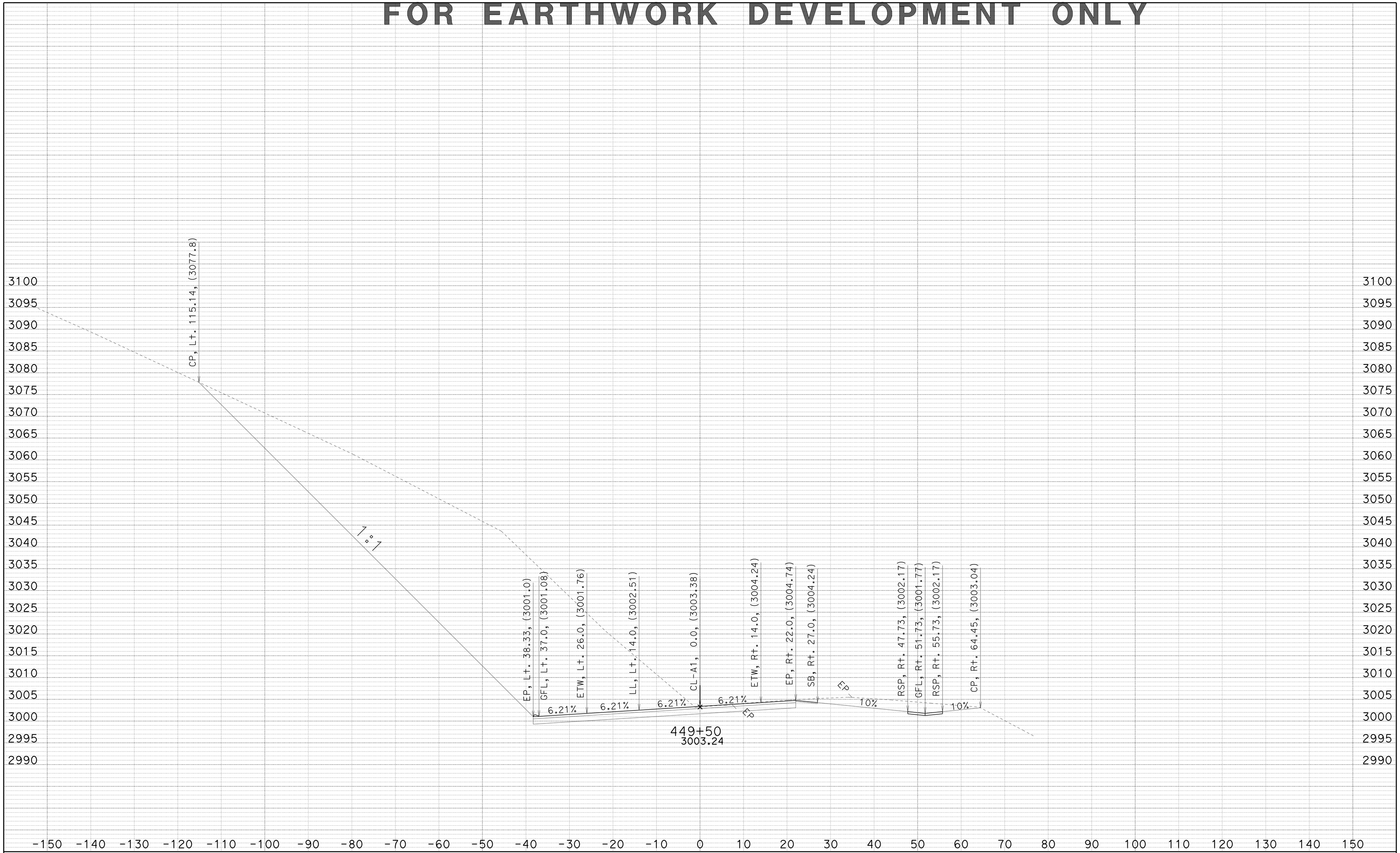

CREATED BY: JC
DATE: 1/22/2014
KC Project: 2E740 File: 02_2E740_XS_A1FG.ear

HAT CREEK CURVES
DIST/CO/RTE/PM: 02/SHA/299/83.0-84.0
CONTRACT: 02-2E74U4

SCALE: 1" = 10' Horiz.
1" = 10' Vert.

A1
CROSS SECTIONS
SHEET 28 OF 92

FOR EARTHWORK DEVELOPMENT ONLY

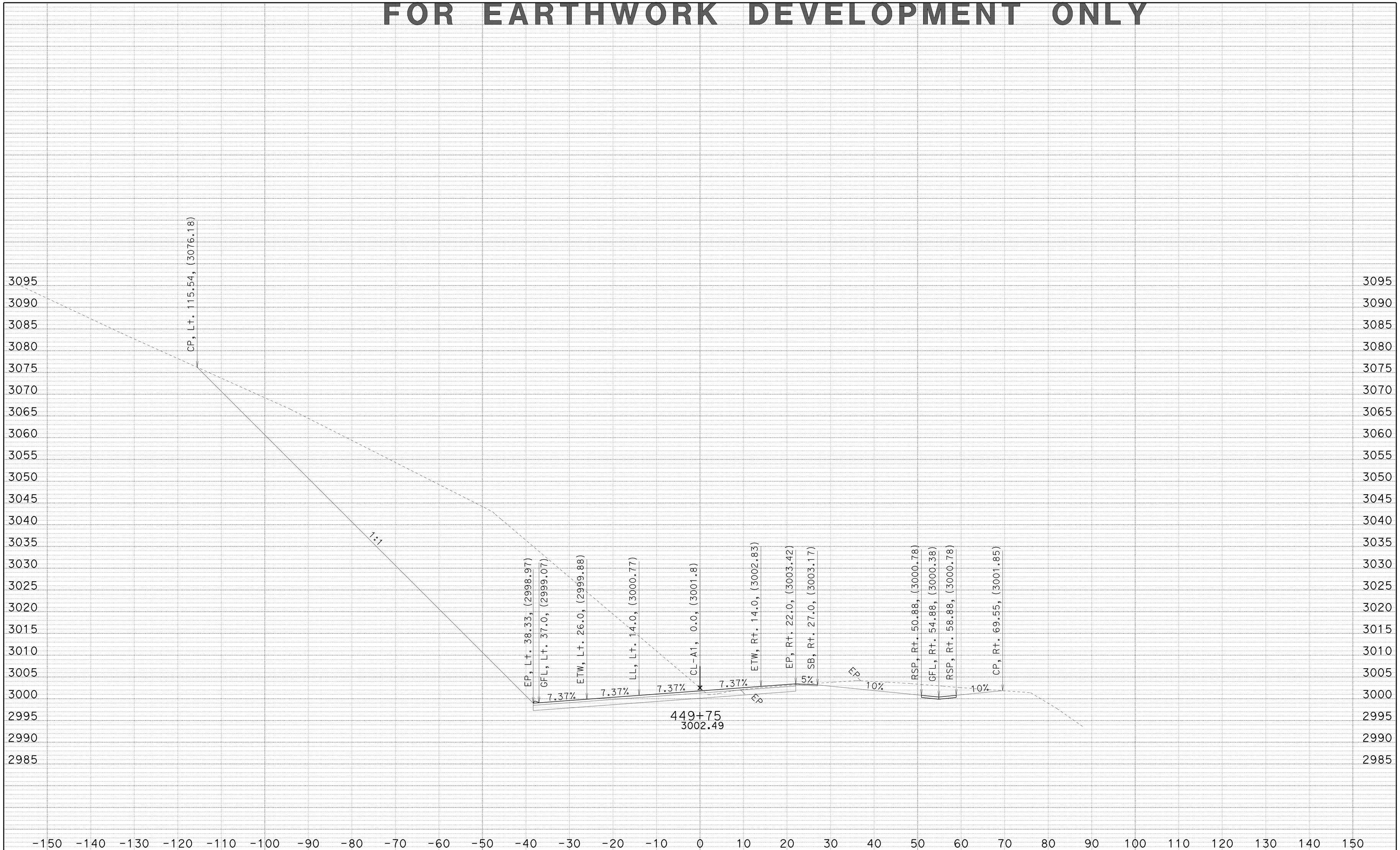

CREATED BY: JC
DATE: 1/22/2014
KC Project: 2E740 File: 02_2E740_XS_A1FG.ear

HAT CREEK CURVES
DIST/CO/RTE/PM: 02/SHA/299/83.0-84.0
CONTRACT: 02-2E74U4

SCALE: 1" = 10' Horiz.
1" = 10' Vert.

A1
CROSS SECTIONS
SHEET 29 OF 92

FOR EARTHWORK DEVELOPMENT ONLY

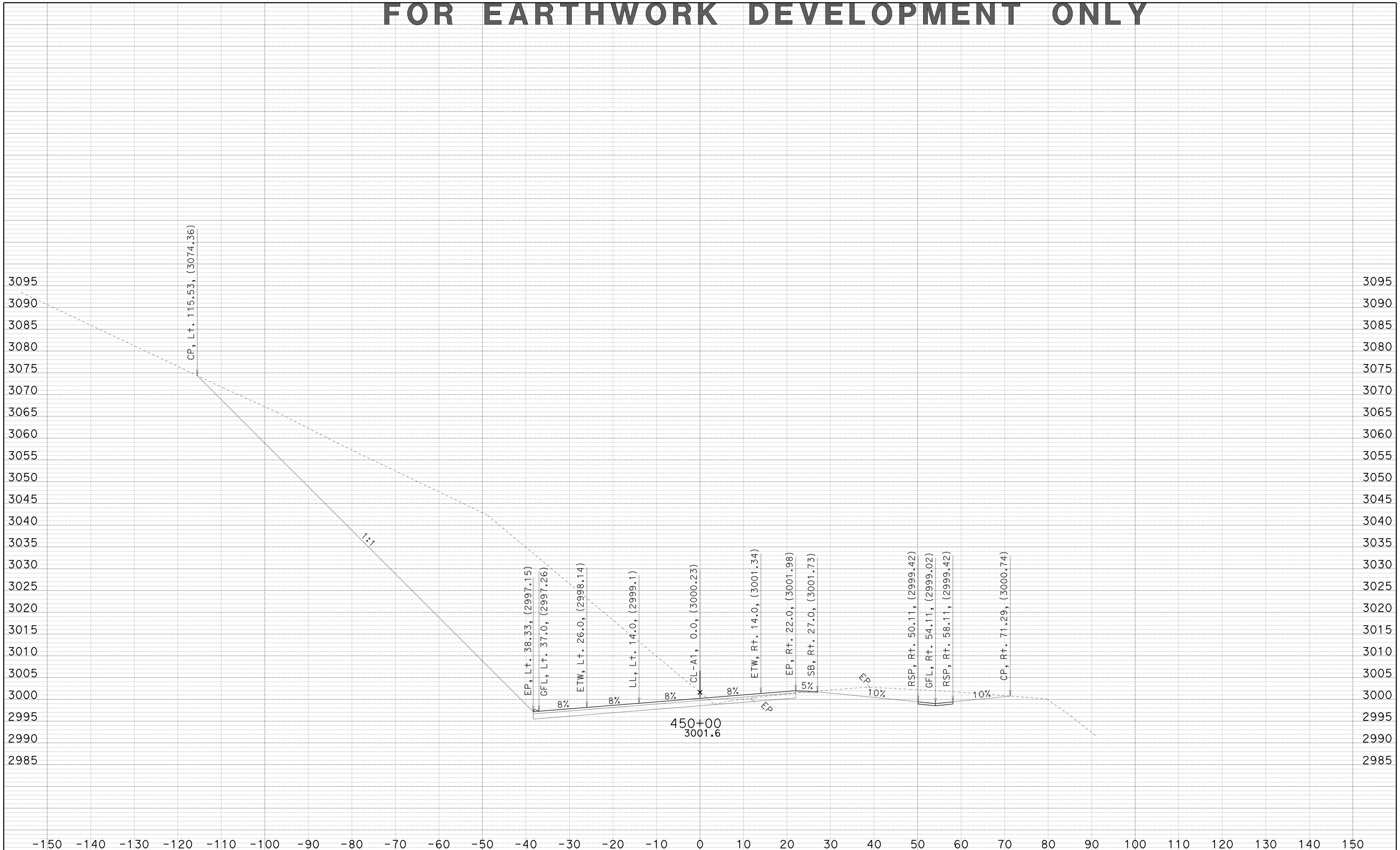

CREATED BY: JC
DATE: 1/22/2014
KC Project: 2E740 File: 02_2E740_XS_A1FG.ear

HAT CREEK CURVES
DIST/CO/RTE/PM: 02/SHA/299/83.0-84.0
CONTRACT: 02-2E74U4

SCALE: 1" = 10' Horiz.
1" = 10' Vert.

A1
CROSS SECTIONS
SHEET 30 OF 92

FOR EARTHWORK DEVELOPMENT ONLY

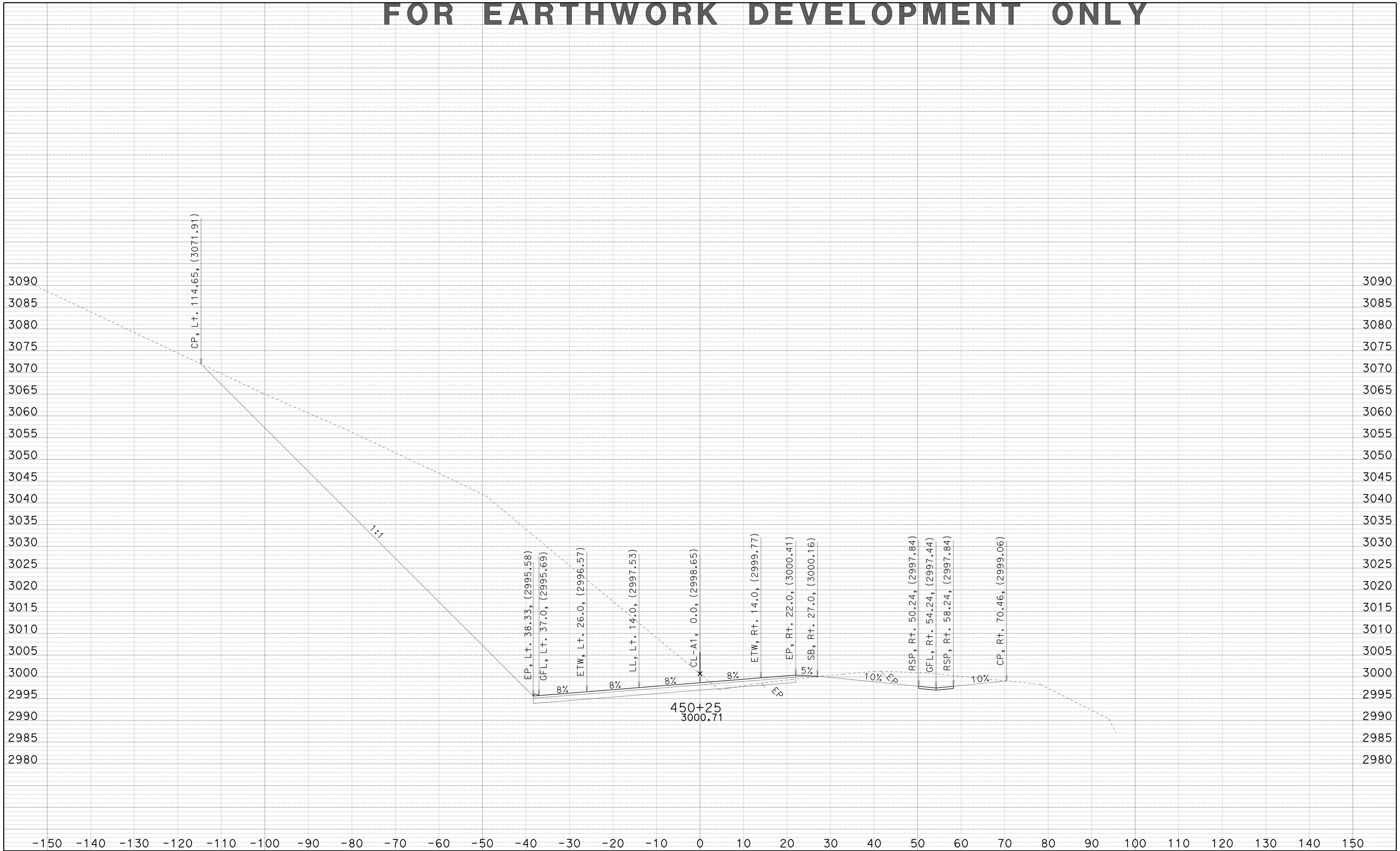

CREATED BY: JC
DATE: 1/22/2014
KC Project: 2E740 File: 02_2E740_XS_A1FG.ear

HAT CREEK CURVES
DIST/CO/RTE/PM: 02/SHA/299/83.0-84.0
CONTRACT: 02-2E74U4

SCALE: 1" = 10' Horiz.
1" = 10' Vert.

A1
CROSS SECTIONS
SHEET 31 OF 92

FOR EARTHWORK DEVELOPMENT ONLY

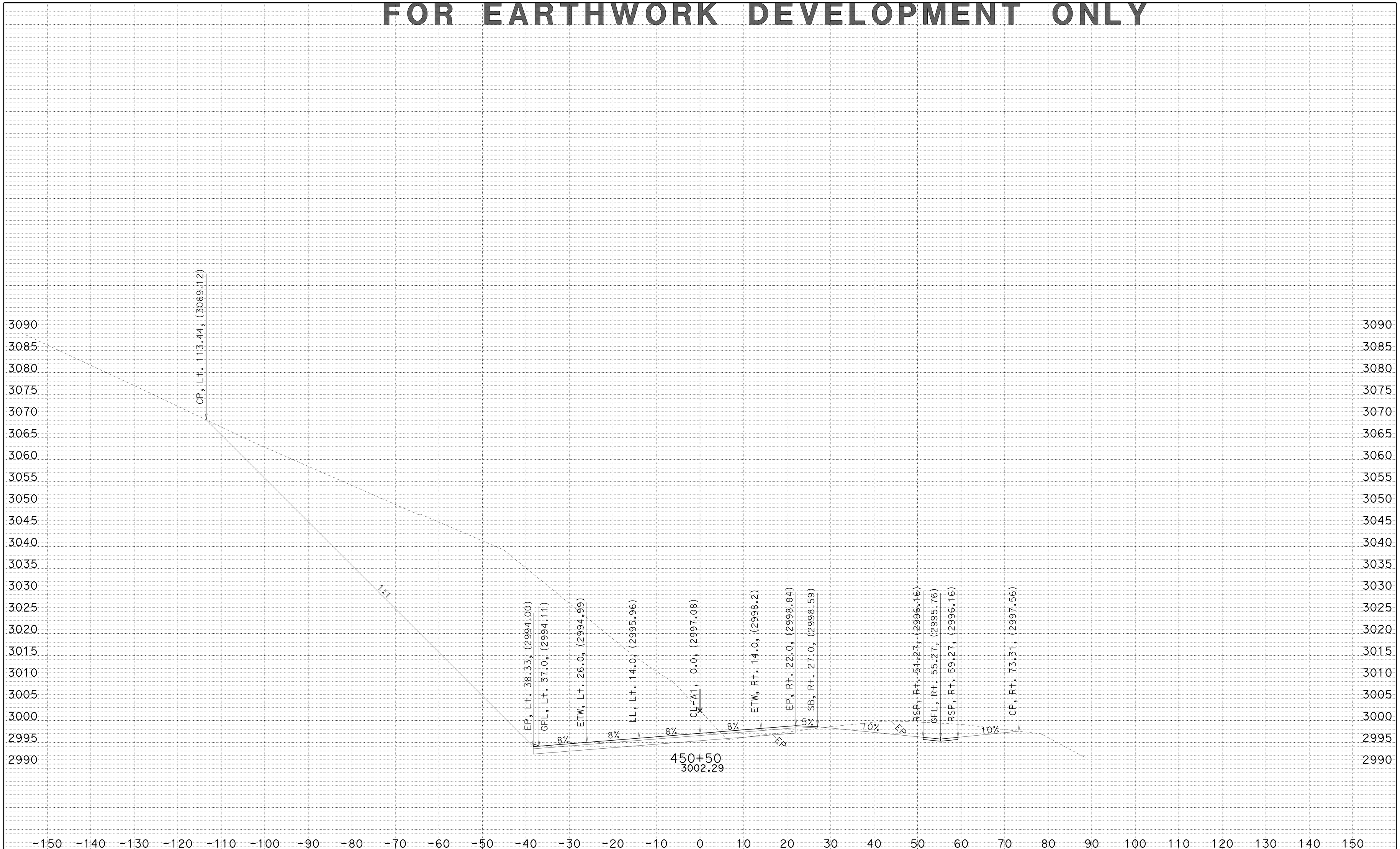

CREATED BY: JC
DATE: 1/22/2014
KC Project: 2E740 File: 02_2E740_XS_A1FG.ear

HAT CREEK CURVES
DIST/CO/RTE/PM: 02/SHA/299/83.0-84.0
CONTRACT: 02-2E74U4

SCALE: 1" = 10' Horiz.
1" = 10' Vert.

A1
CROSS SECTIONS
SHEET 32 OF 92

FOR EARTHWORK DEVELOPMENT ONLY

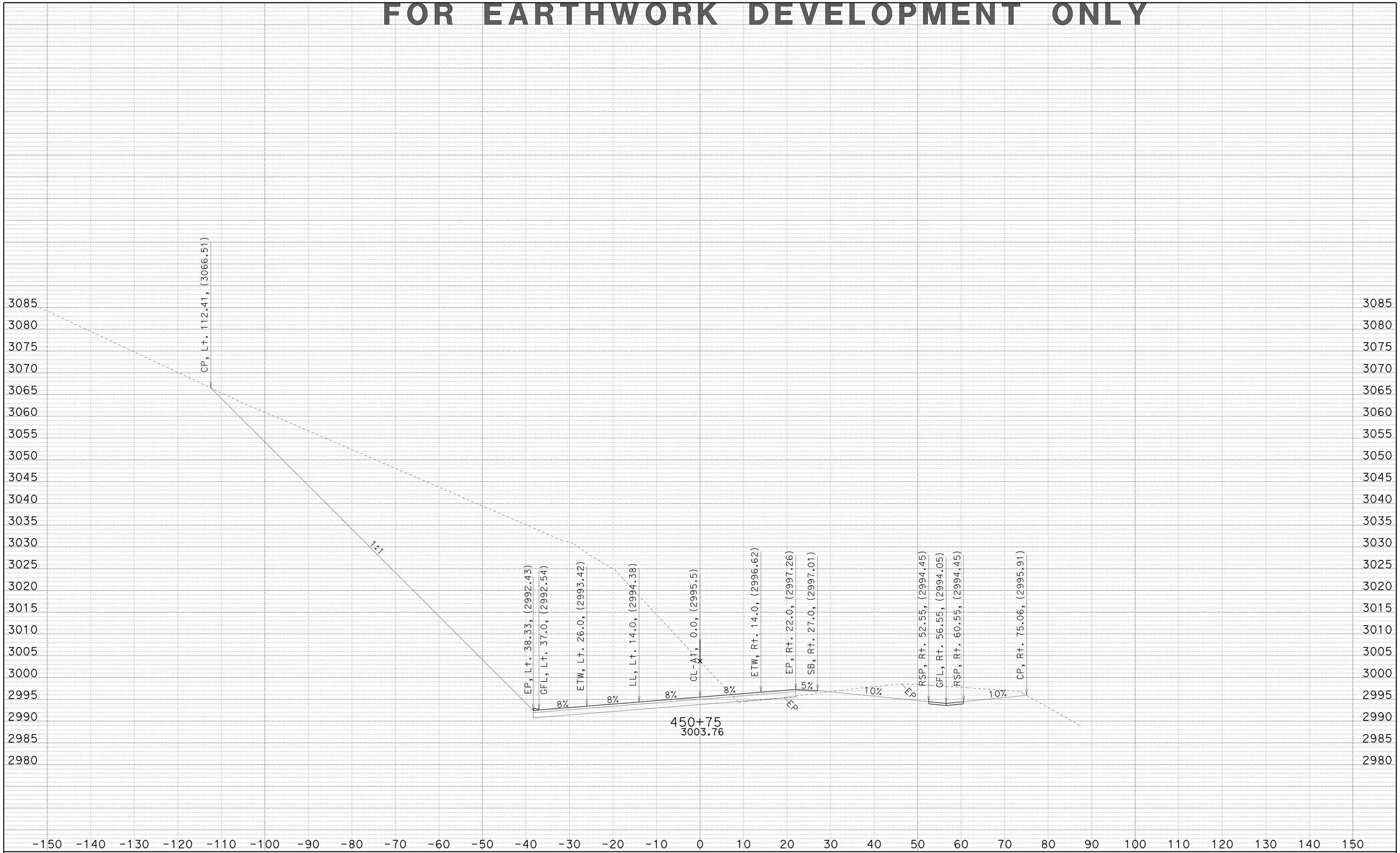

CREATED BY: JC
DATE: 1/22/2014
KC Project: 2E740 File: 02_2E740_XS_A1FG.ear

HAT CREEK CURVES
DIST/CO/RTE/PM: 02/SHA/299/83.0-84.0
CONTRACT: 02-2E74U4

SCALE: 1" = 10' Horiz.
1" = 10' Vert.

A1
CROSS SECTIONS
SHEET 33 OF 92

FOR EARTHWORK DEVELOPMENT ONLY

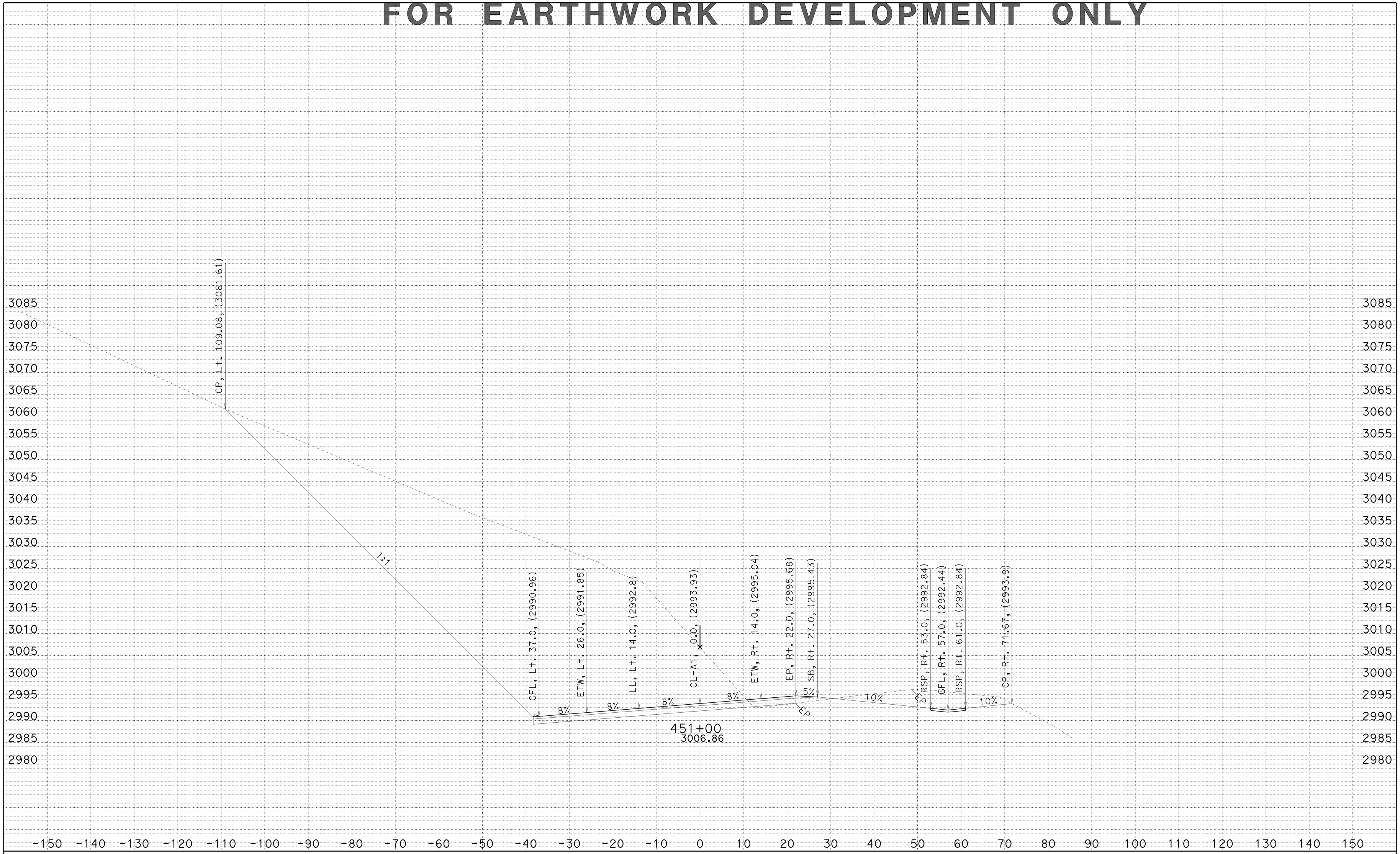

CREATED BY: JC
DATE: 1/22/2014
KC Project: 2E740 File: 02_2E740_XS_A1FG.ear

HAT CREEK CURVES
DIST/CO/RTE/PM: 02/SHA/299/83.0-84.0
CONTRACT: 02-2E74U4

SCALE: 1" = 10' Horiz.
1" = 10' Vert.

A1
CROSS SECTIONS
SHEET 34 OF 92

FOR EARTHWORK DEVELOPMENT ONLY

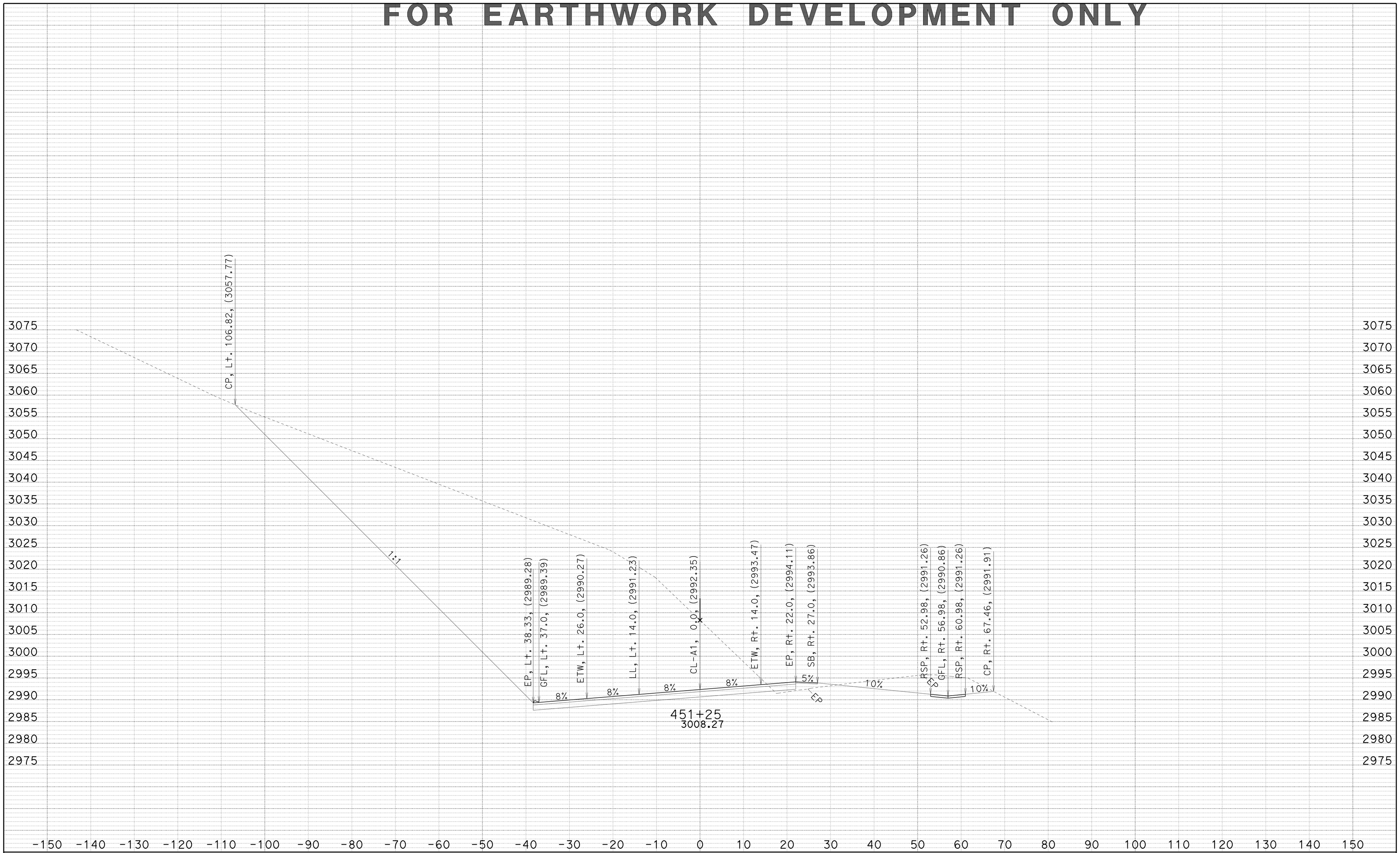

CREATED BY: JC
DATE: 1/22/2014
KC Project: 2E740 File: 02_2E740_XS_A1FG.ear

HAT CREEK CURVES
DIST/CO/RTE/PM: 02/SHA/299/83.0-84.0
CONTRACT: 02-2E74U4

SCALE: 1" = 10' Horiz.
1" = 10' Vert.

A1
CROSS SECTIONS
SHEET 35 OF 92

FOR EARTHWORK DEVELOPMENT ONLY

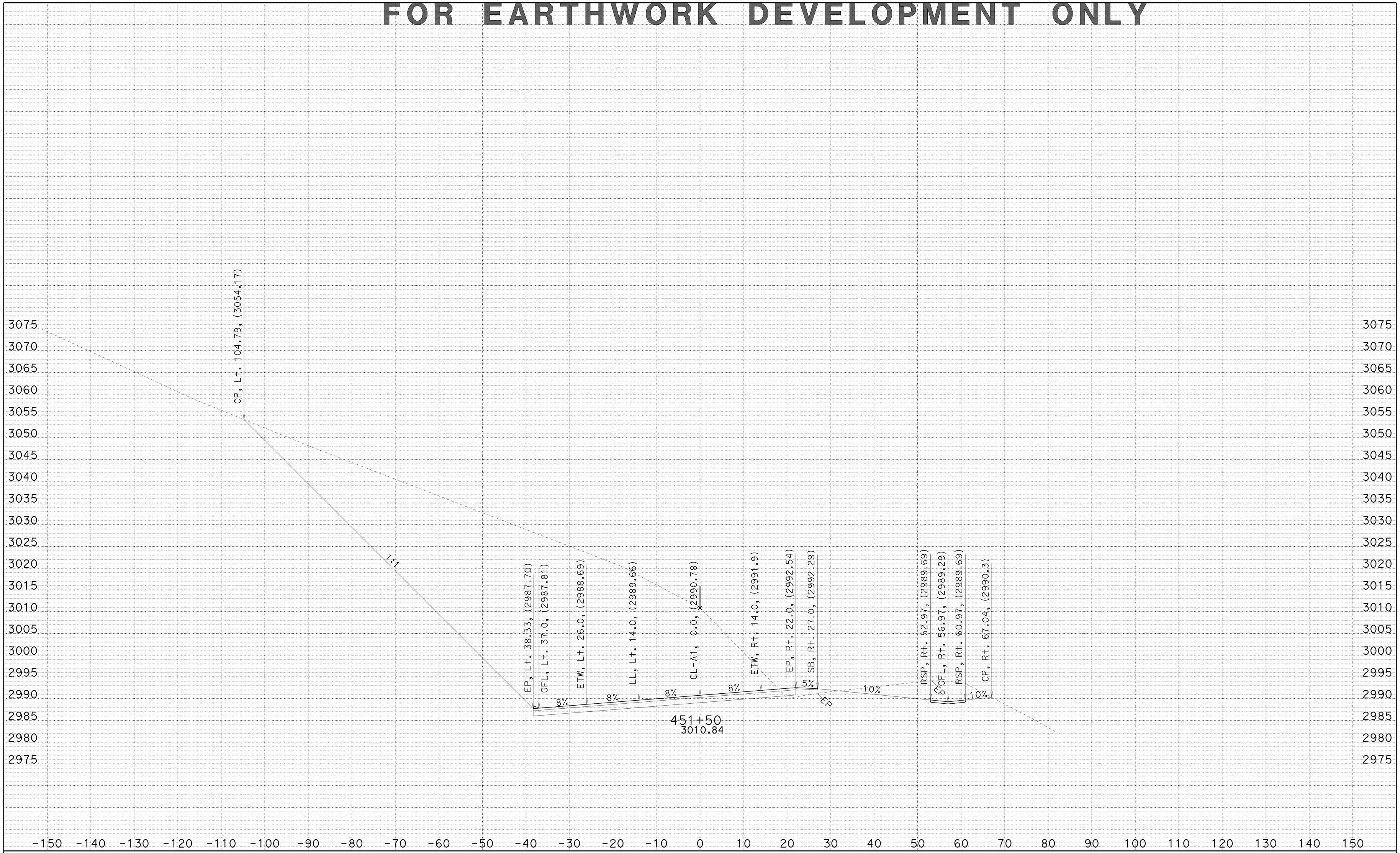

CREATED BY: JC
DATE: 1/22/2014
KC Project: 2E740 File: 02_2E740_XS_A1FG.ear

HAT CREEK CURVES
DIST/CO/RTE/PM: 02/SHA/299/83.0-84.0
CONTRACT: 02-2E74U4

SCALE: 1" = 10' Horiz.
1" = 10' Vert.

A1
CROSS SECTIONS
SHEET 36 OF 92

FOR EARTHWORK DEVELOPMENT ONLY



CREATED BY: JC
DATE: 1/22/2014
KC Project: 2E740 File: 02_2E740_XS_A1FG.ear

HAT CREEK CURVES
DIST/CO/RTE/PM: 02/SHA/299/83.0-84.0
CONTRACT: 02-2E74U4

SCALE: 1" = 10' Horiz.
1" = 10' Vert.

A1
CROSS SECTIONS
SHEET 37 OF 92

FOR EARTHWORK DEVELOPMENT ONLY

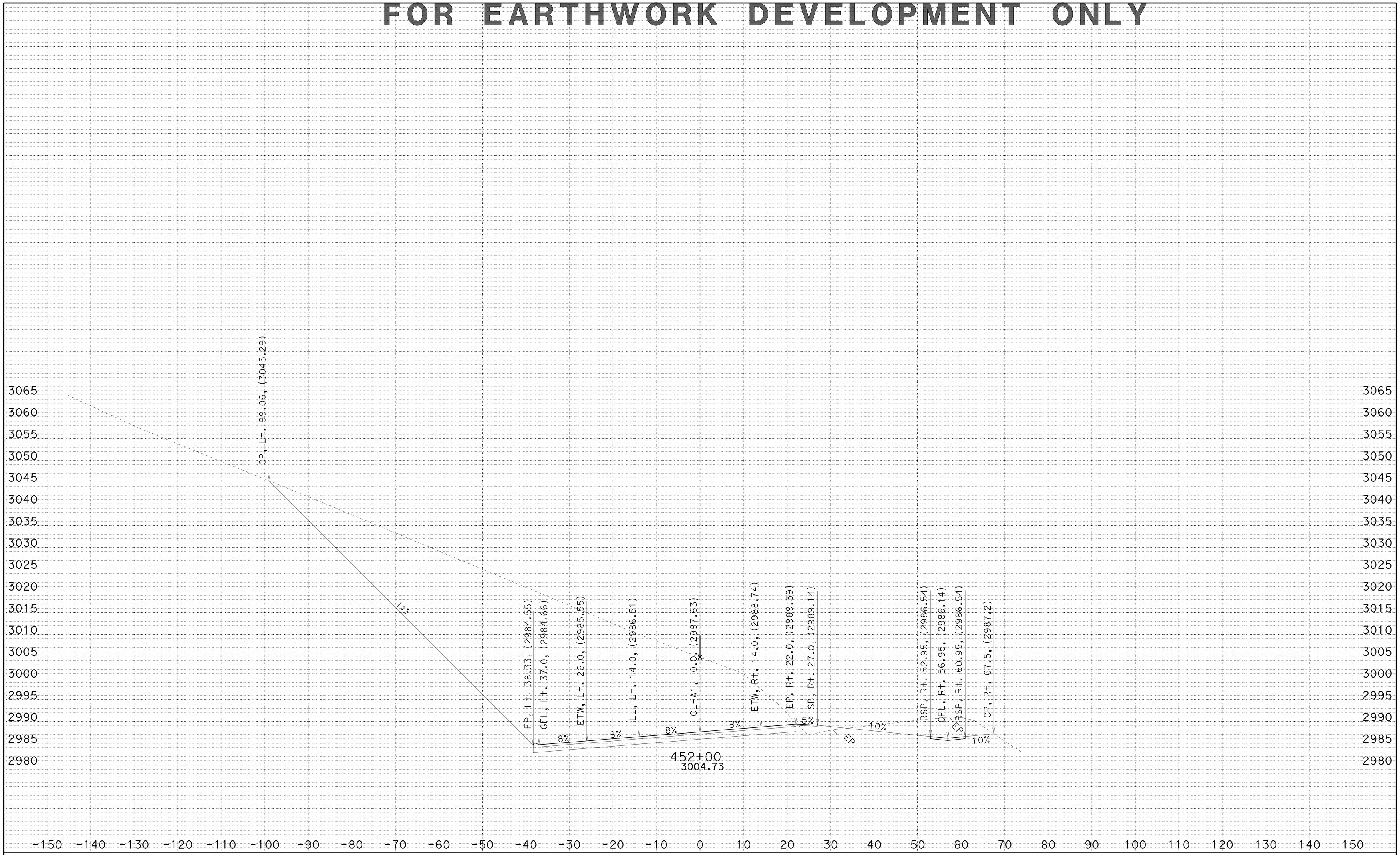

CREATED BY: JC
DATE: 1/22/2014
KC Project: 2E740 File: 02_2E740_XS_A1FG.ear

HAT CREEK CURVES
DIST/CO/RTE/PM: 02/SHA/299/83.0-84.0
CONTRACT: 02-2E74U4

SCALE: 1" = 10' Horiz.
1" = 10' Vert.

A1
CROSS SECTIONS
SHEET 38 OF 92

FOR EARTHWORK DEVELOPMENT ONLY

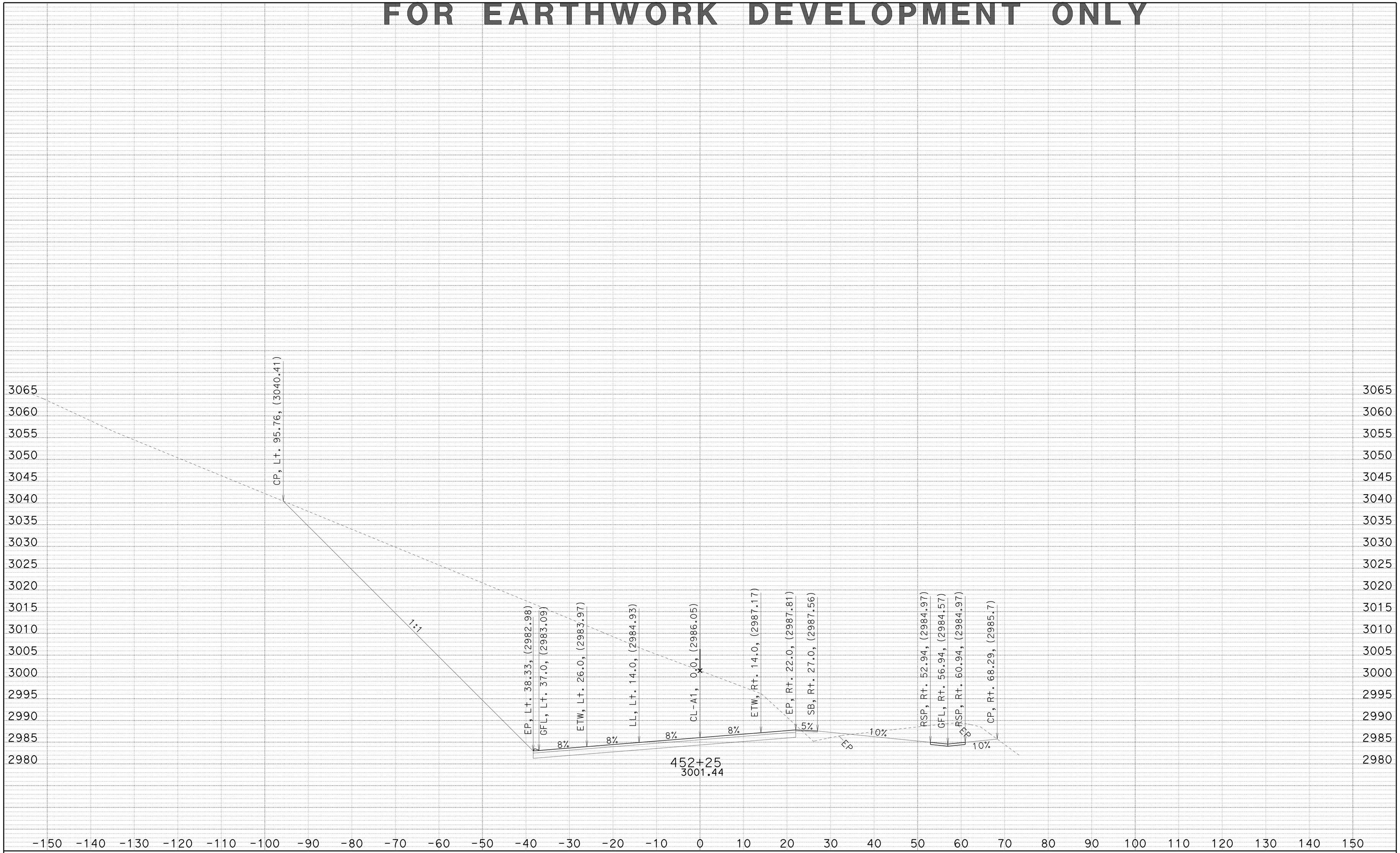

CREATED BY: JC
DATE: 1/22/2014
KC Project: 2E740 File: 02_2E740_XS_A1FG.ear

HAT CREEK CURVES
DIST/CO/RTE/PM: 02/SHA/299/83.0-84.0
CONTRACT: 02-2E74U4

SCALE: 1" = 10' Horiz.
1" = 10' Vert.

A1
CROSS SECTIONS
SHEET 39 OF 92

FOR EARTHWORK DEVELOPMENT ONLY

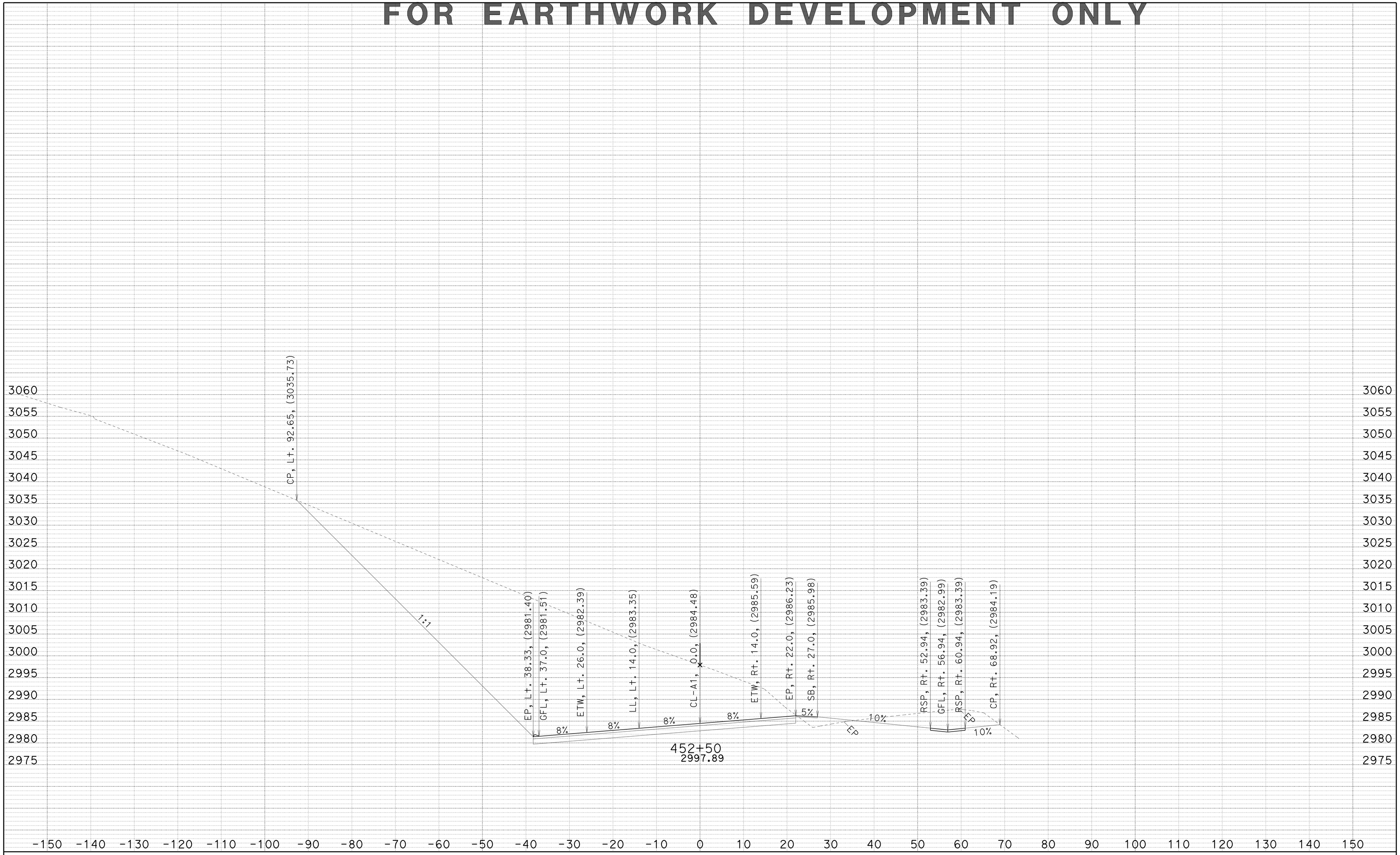

CREATED BY: JC
DATE: 1/22/2014
KC Project: 2E740 File: 02_2E740_XS_A1FG.ear

HAT CREEK CURVES
DIST/CO/RTE/PM: 02/SHA/299/83.0-84.0
CONTRACT: 02-2E74U4

SCALE: 1" = 10' Horiz.
1" = 10' Vert.

A1
CROSS SECTIONS
SHEET 40 OF 92

FOR EARTHWORK DEVELOPMENT ONLY

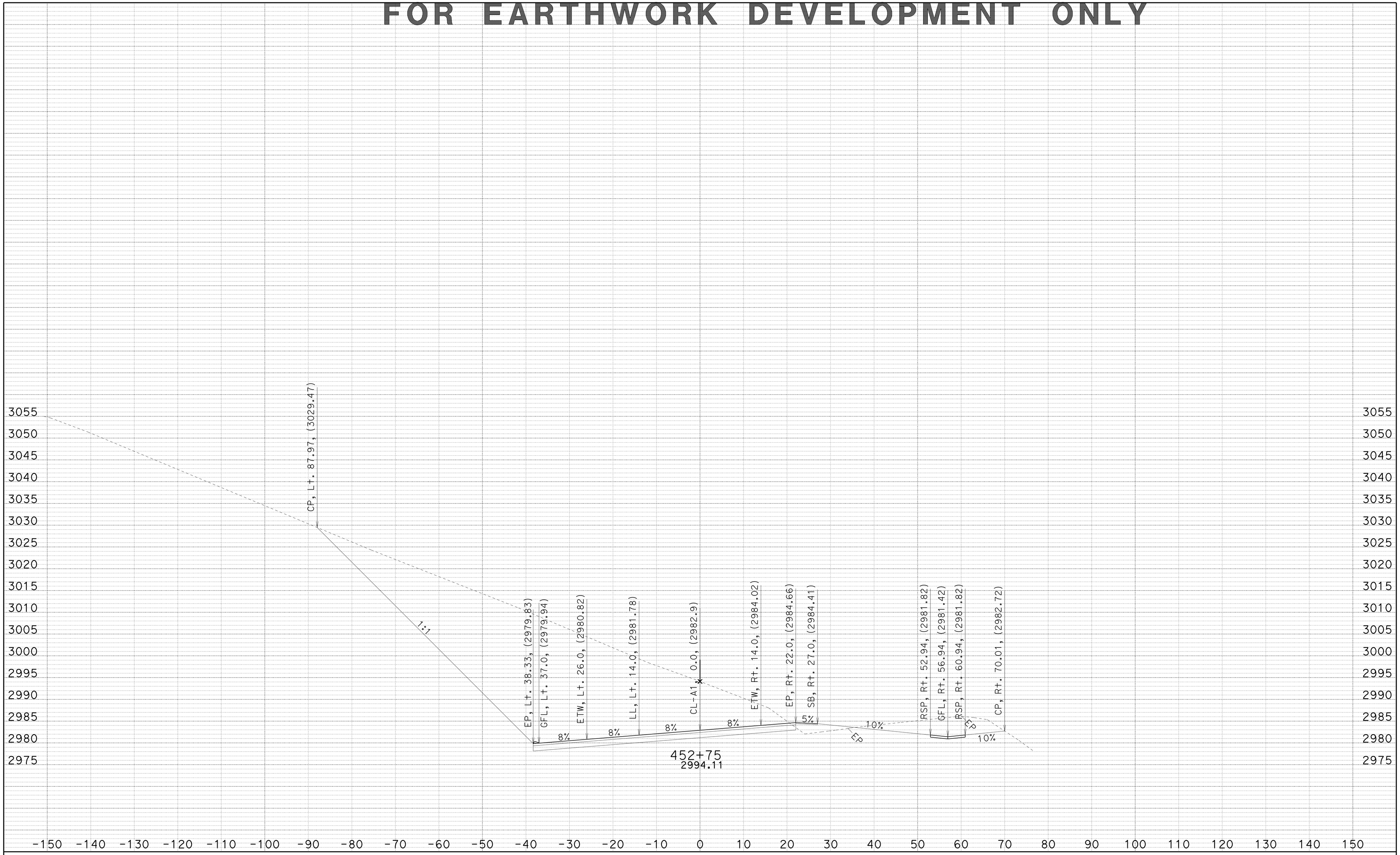

CREATED BY: JC
DATE: 1/22/2014
KC Project: 2E740 File: 02_2E740_XS_A1FG.ear

HAT CREEK CURVES
DIST/CO/RTE/PM: 02/SHA/299/83.0-84.0
CONTRACT: 02-2E74U4

SCALE: 1" = 10' Horiz.
1" = 10' Vert.

A1
CROSS SECTIONS
SHEET 41 OF 92

FOR EARTHWORK DEVELOPMENT ONLY

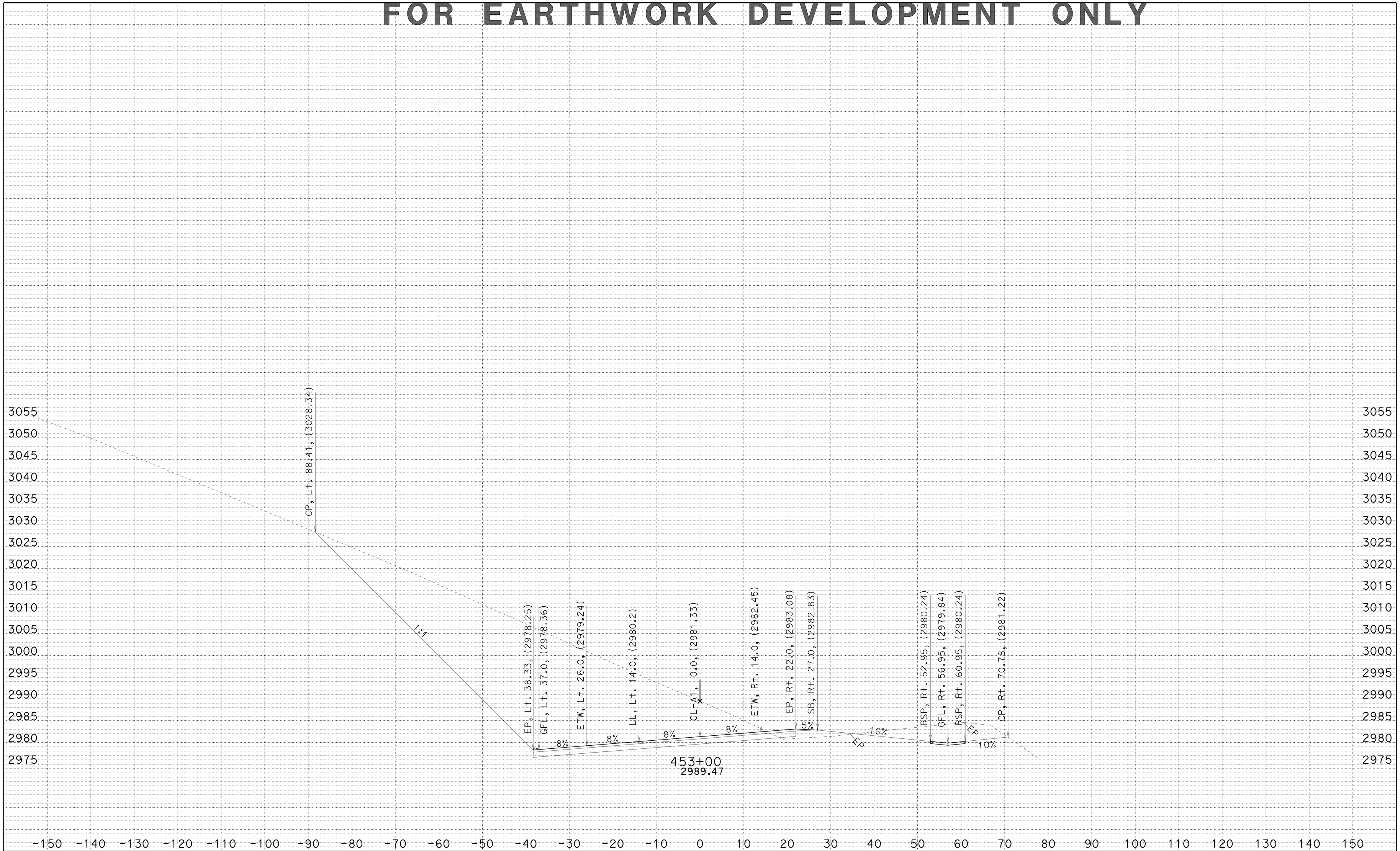

CREATED BY: JC
DATE: 1/22/2014
KC Project: 2E740 File: 02_2E740_XS_A1FG.ear

HAT CREEK CURVES
DIST/CO/RTE/PM: 02/SHA/299/83.0-84.0
CONTRACT: 02-2E74U4

SCALE: 1" = 10' Horiz.
1" = 10' Vert.

A1
CROSS SECTIONS
SHEET 42 OF 92

FOR EARTHWORK DEVELOPMENT ONLY

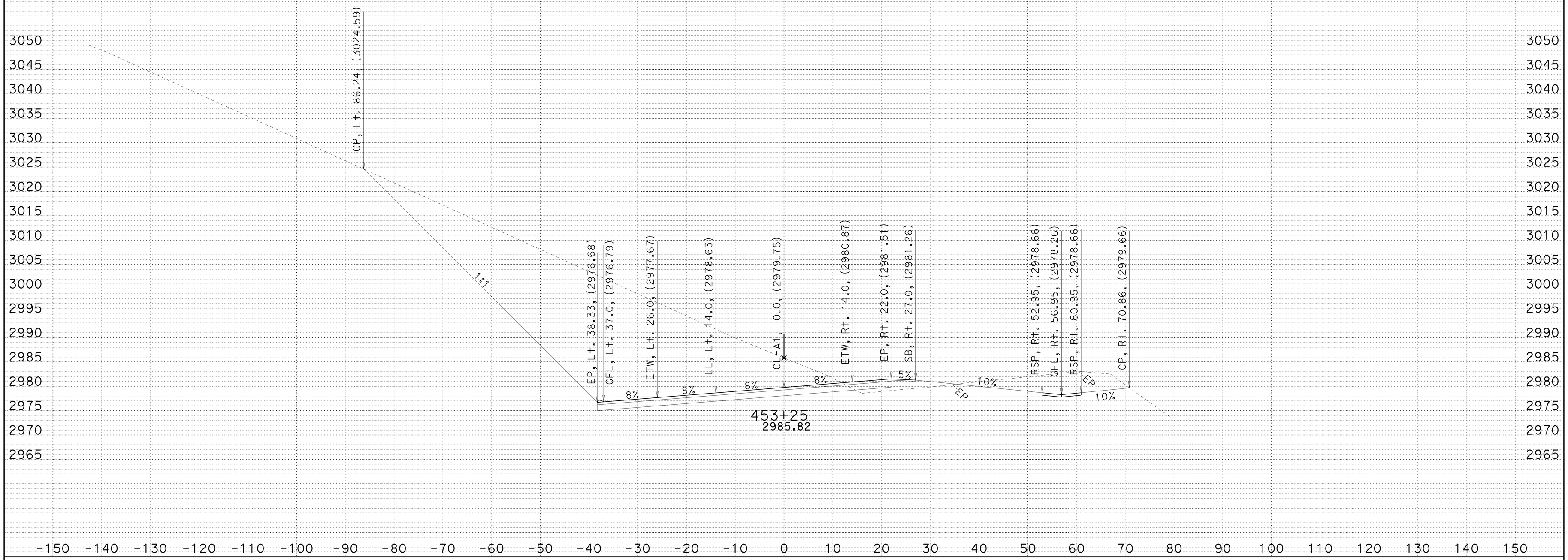

CREATED BY: JC
DATE: 1/22/2014
KC Project: 2E740 File: 02_2E740_XS_A1FG.ear

HAT CREEK CURVES
DIST/CO/RTE/PM: 02/SHA/299/83.0-84.0
CONTRACT: 02-2E74U4

SCALE: 1" = 10' Horiz.
1" = 10' Vert.

A1
CROSS SECTIONS
SHEET 43 OF 92

FOR EARTHWORK DEVELOPMENT ONLY

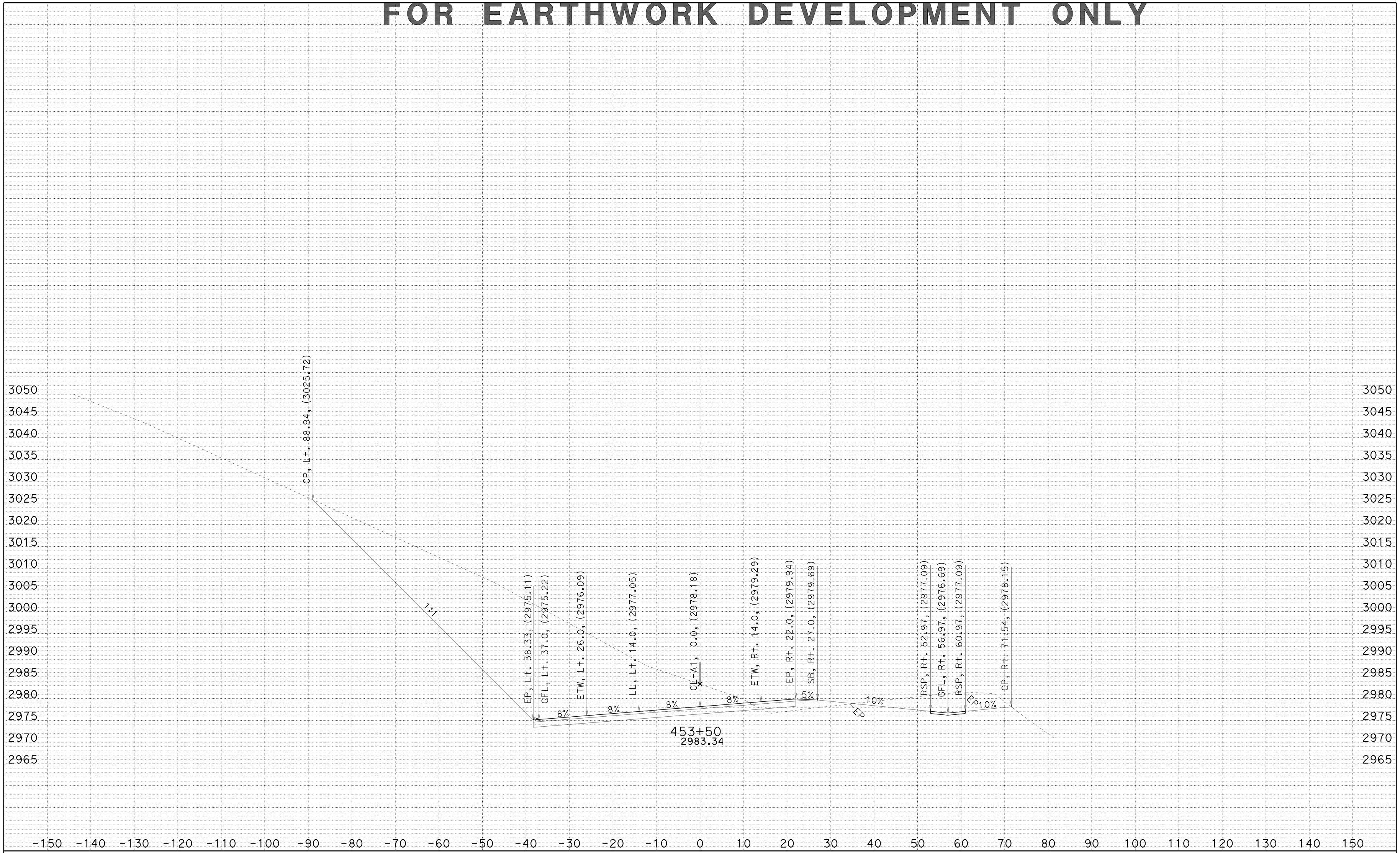

CREATED BY: JC
DATE: 1/22/2014
KC Project: 2E740 File: 02_2E740_XS_A1FG.ear

HAT CREEK CURVES
DIST/CO/RTE/PM: 02/SHA/299/83.0-84.0
CONTRACT: 02-2E74U4

SCALE: 1" = 10' Horiz.
1" = 10' Vert.

A1
CROSS SECTIONS
SHEET 44 OF 92

FOR EARTHWORK DEVELOPMENT ONLY

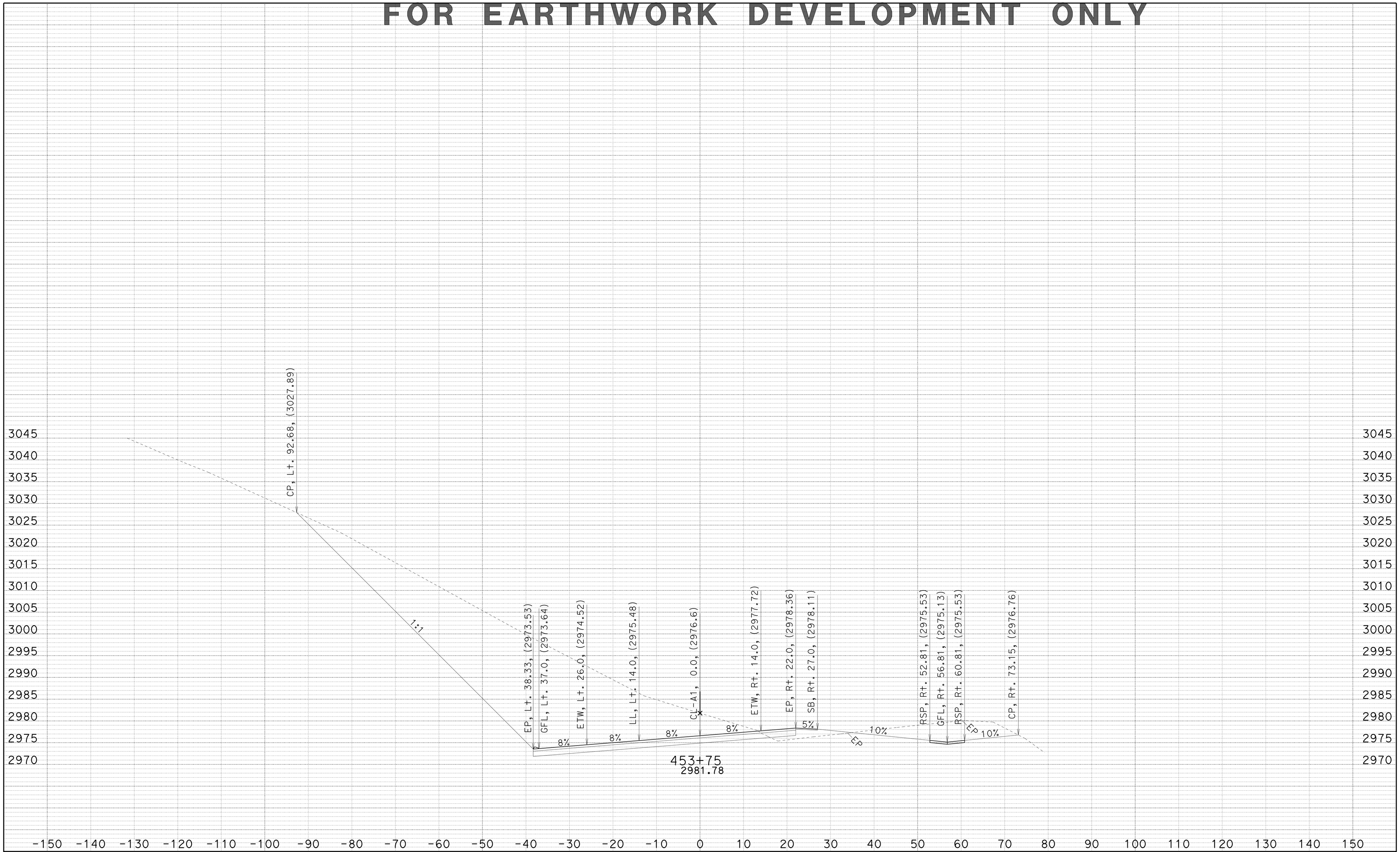

CREATED BY: JC
DATE: 1/22/2014
KC Project: 2E740 File: 02_2E740_XS_A1FG.ear

HAT CREEK CURVES
DIST/CO/RTE/PM: 02/SHA/299/83.0-84.0
CONTRACT: 02-2E74U4

SCALE: 1" = 10' Horiz.
1" = 10' Vert.

A1
CROSS SECTIONS
SHEET 45 OF 92

FOR EARTHWORK DEVELOPMENT ONLY

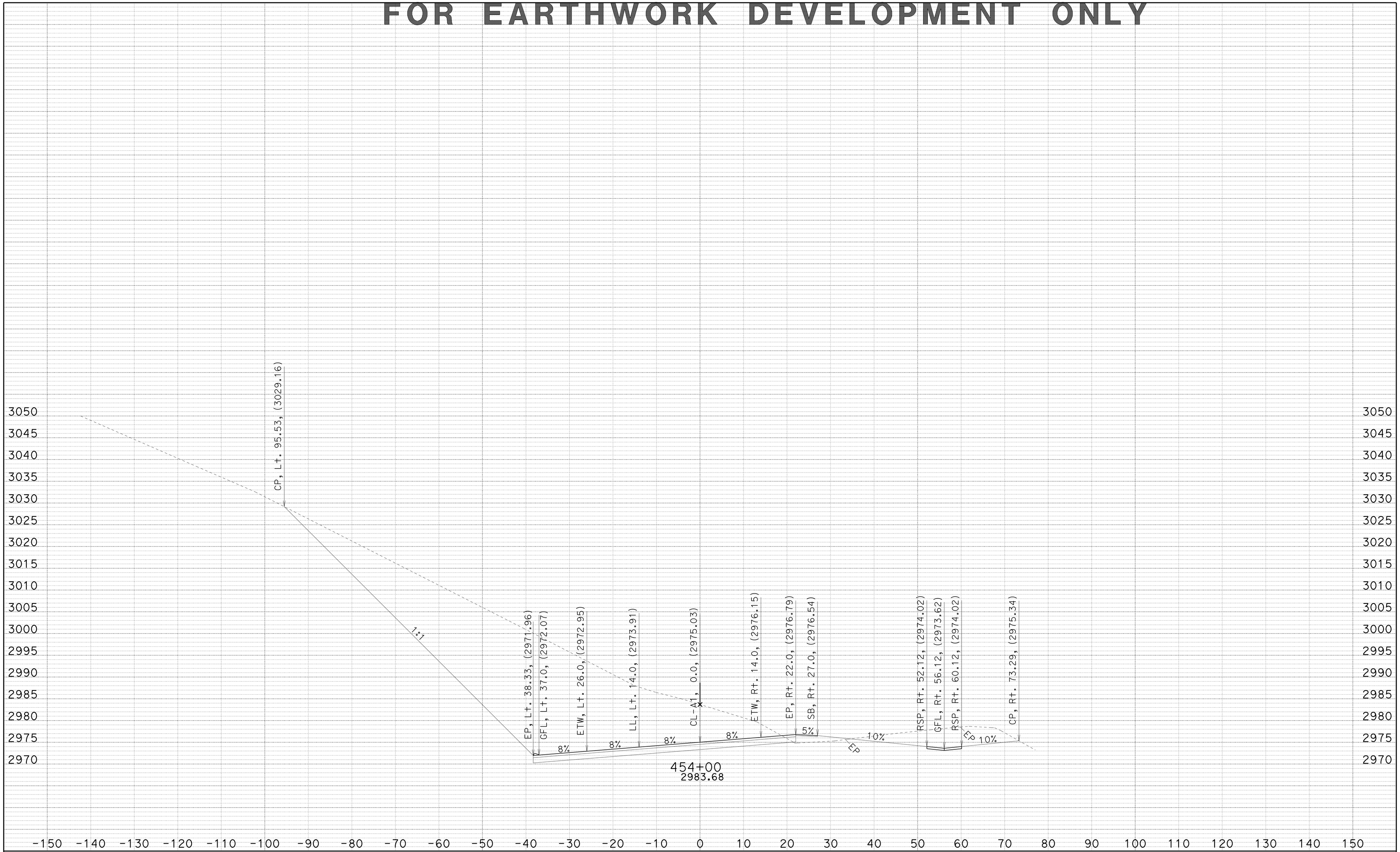

CREATED BY: JC
DATE: 1/22/2014
KC Project: 2E740 File: 02_2E740_XS_A1FG.ear

HAT CREEK CURVES
DIST/CO/RTE/PM: 02/SHA/299/83.0-84.0
CONTRACT: 02-2E74U4

SCALE: 1" = 10' Horiz.
1" = 10' Vert.

A1
CROSS SECTIONS
SHEET 46 OF 92

FOR EARTHWORK DEVELOPMENT ONLY

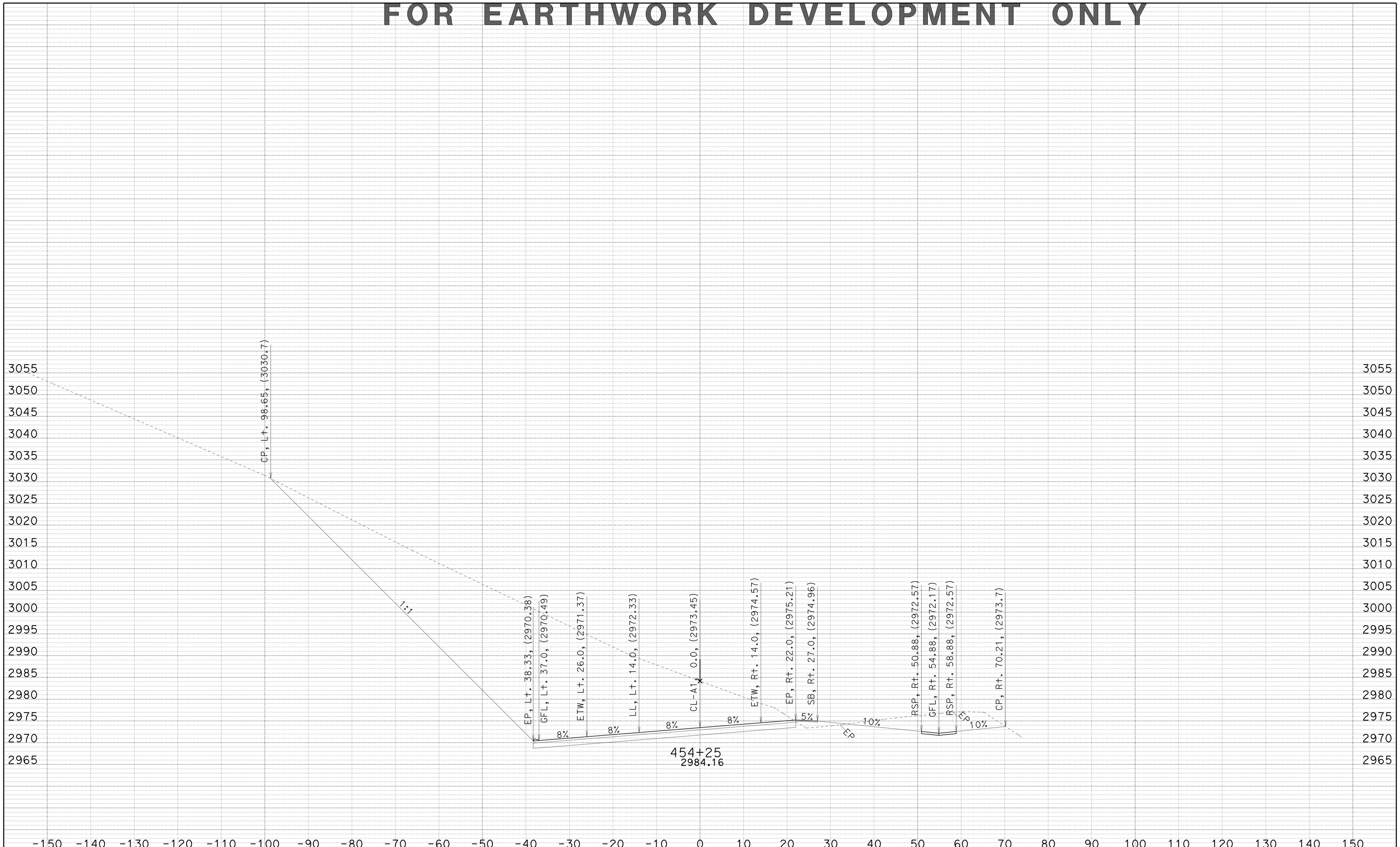

CREATED BY: JC
DATE: 1/22/2014
KC Project: 2E740 File: 02_2E740_XS_A1FG.ear

HAT CREEK CURVES
DIST/CO/RTE/PM: 02/SHA/299/83.0-84.0
CONTRACT: 02-2E74U4

SCALE: 1" = 10' Horiz.
1" = 10' Vert.

A1
CROSS SECTIONS
SHEET 47 OF 92

FOR EARTHWORK DEVELOPMENT ONLY

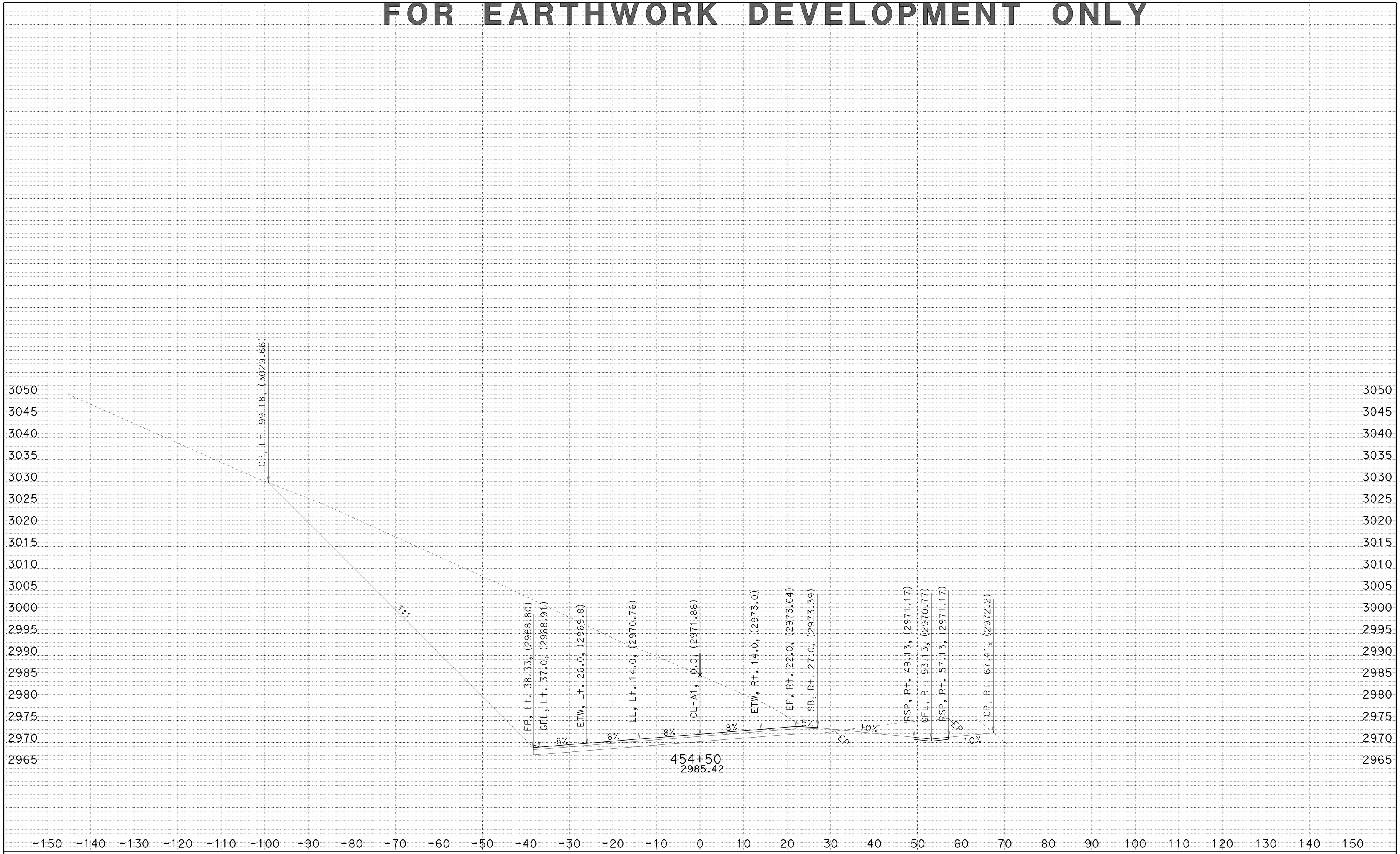

CREATED BY: JC
DATE: 1/22/2014
KC Project: 2E740 File: 02_2E740_XS_A1FG.ear

HAT CREEK CURVES
DIST/CO/RTE/PM: 02/SHA/299/83.0-84.0
CONTRACT: 02-2E74U4

SCALE: 1" = 10' Horiz.
1" = 10' Vert.

A1
CROSS SECTIONS
SHEET 48 OF 92

FOR EARTHWORK DEVELOPMENT ONLY

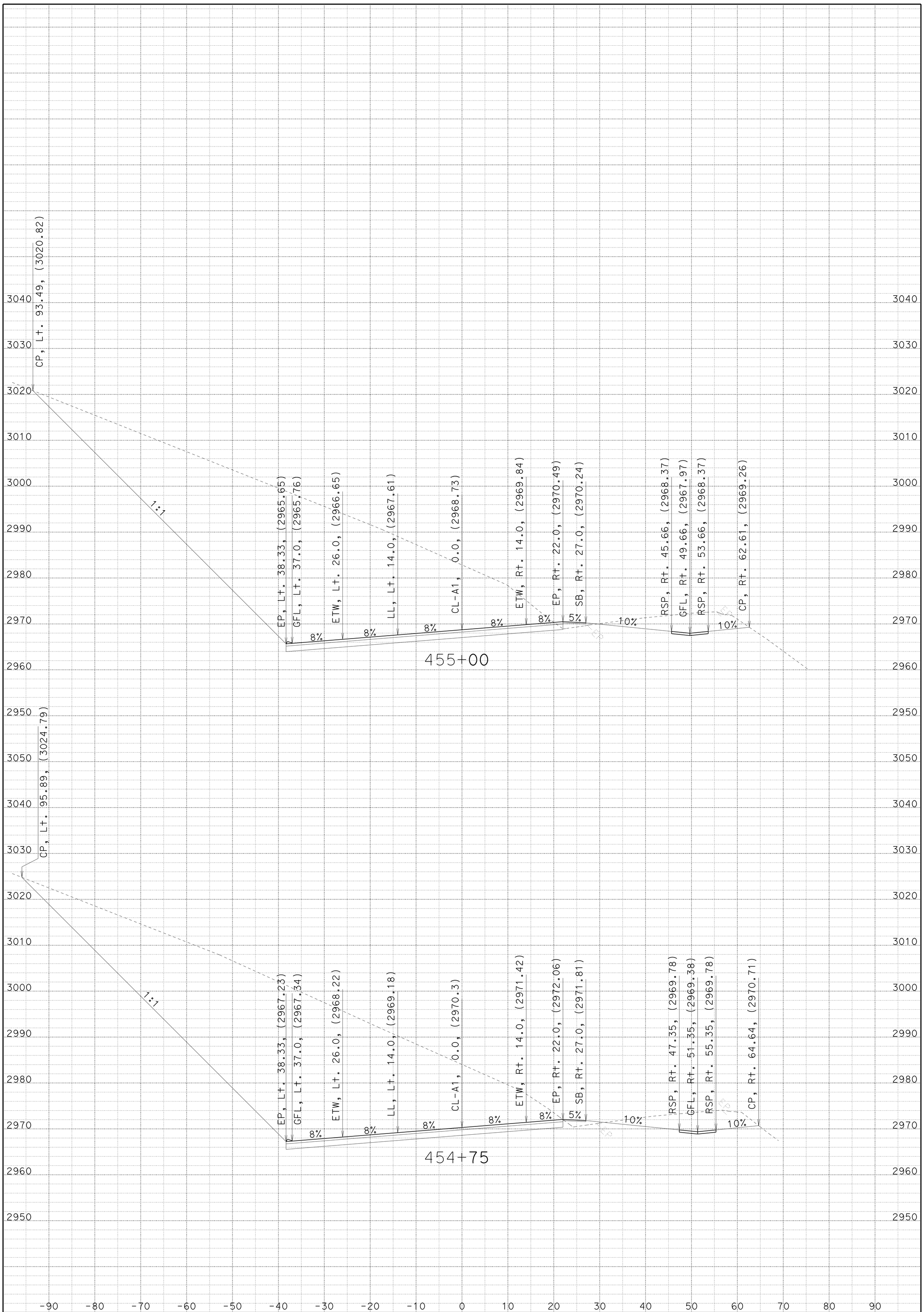

CREATED BY: JC

DATE: 1/8/2014

KC Project: 2E740 File: 02_2E740_XS_A1FG.ear

HAT CREEK CURVES

CONTRACT: 2E740

DIST/CO/RTE/PM: 02/SHA/299/82.6-84.0

SCALE: 1" = 10' Horiz.
1" = 10' Vert.

A1

CROSS SECTIONS

SHEET 49 OF 92

FOR EARTHWORK DEVELOPMENT ONLY

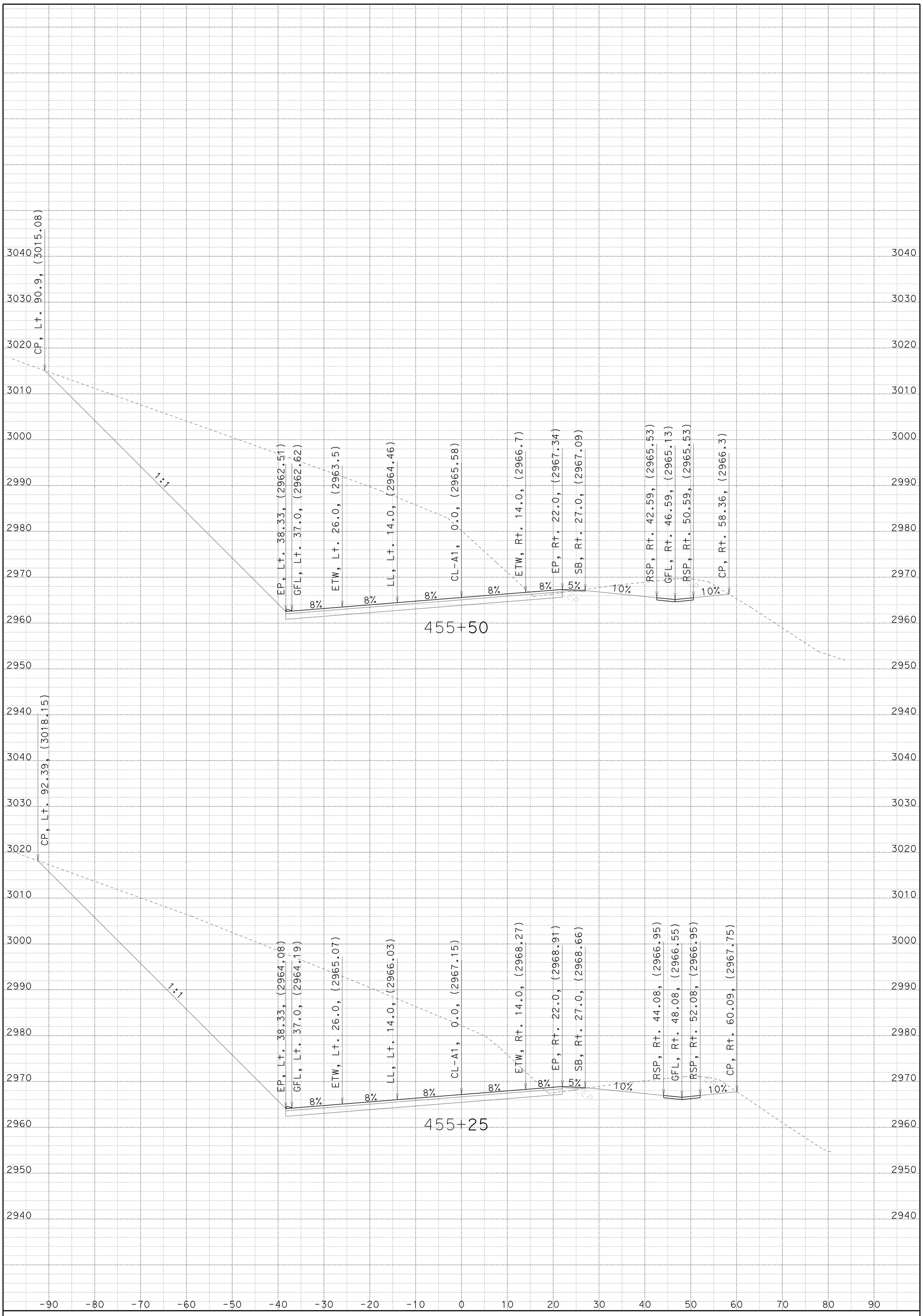

CREATED BY: JC

DATE: 1/8/2014

KC Project: 2E740 File: 02_2E740_XS_A1FG.ear

HAT CREEK CURVES

CONTRACT: 2E740

DIST/CO/RTE/PM: 02/SHA/299/82.6-84.0

SCALE: 1" = 10' Horiz.
1" = 10' Vert.

A1

CROSS SECTIONS

SHEET 50 OF 92

FOR EARTHWORK DEVELOPMENT ONLY

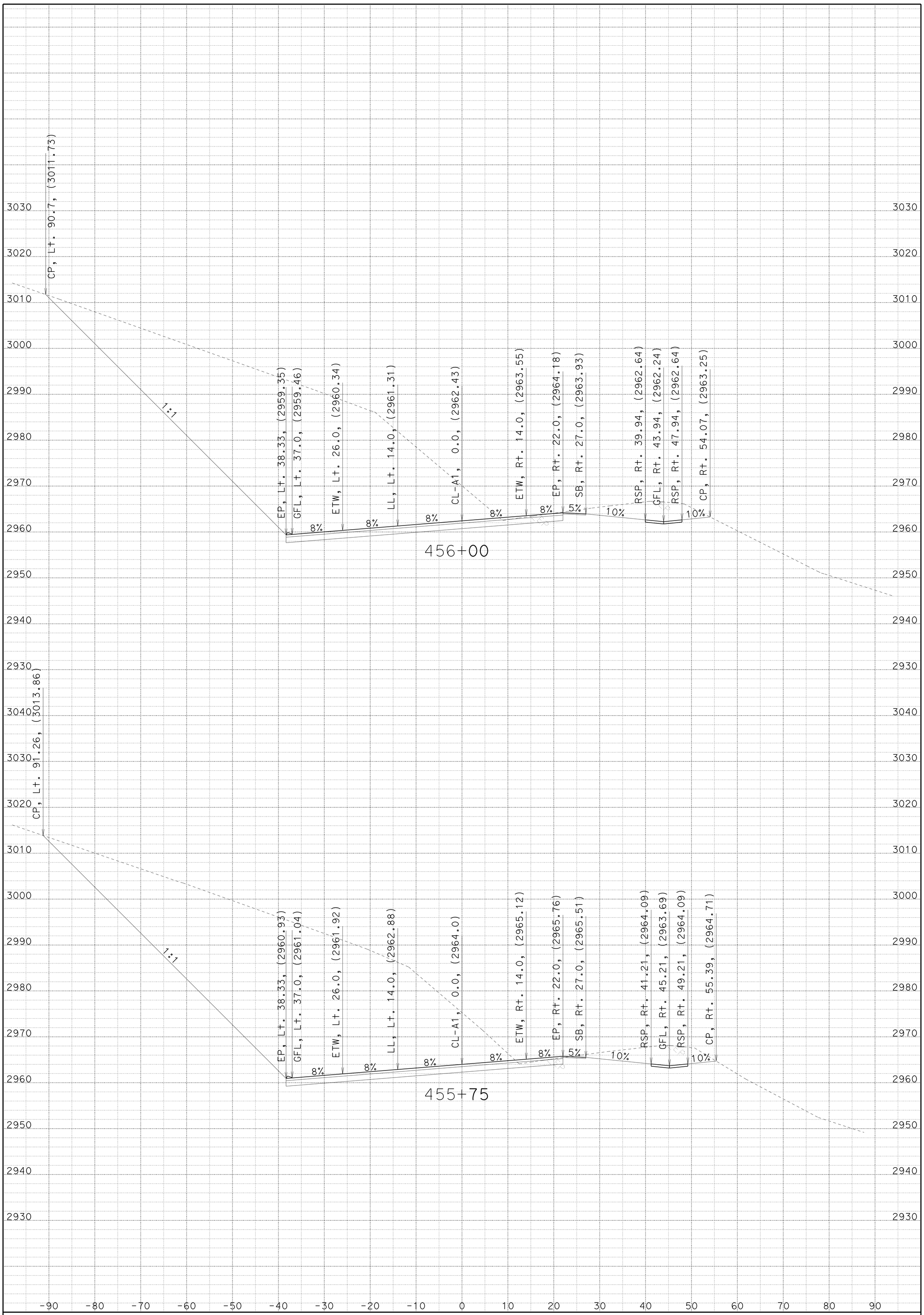

CREATED BY: JC

DATE: 1/8/2014

KC Project: 2E740 File: 02_2E740_XS_A1FG.ear

HAT CREEK CURVES

CONTRACT: 2E740

DIST/CO/RTE/PM: 02/SHA/299/82.6-84.0

SCALE: 1" = 10' Horiz.
1" = 10' Vert.

A1

CROSS SECTIONS

SHEET 51 OF 92

FOR EARTHWORK DEVELOPMENT ONLY

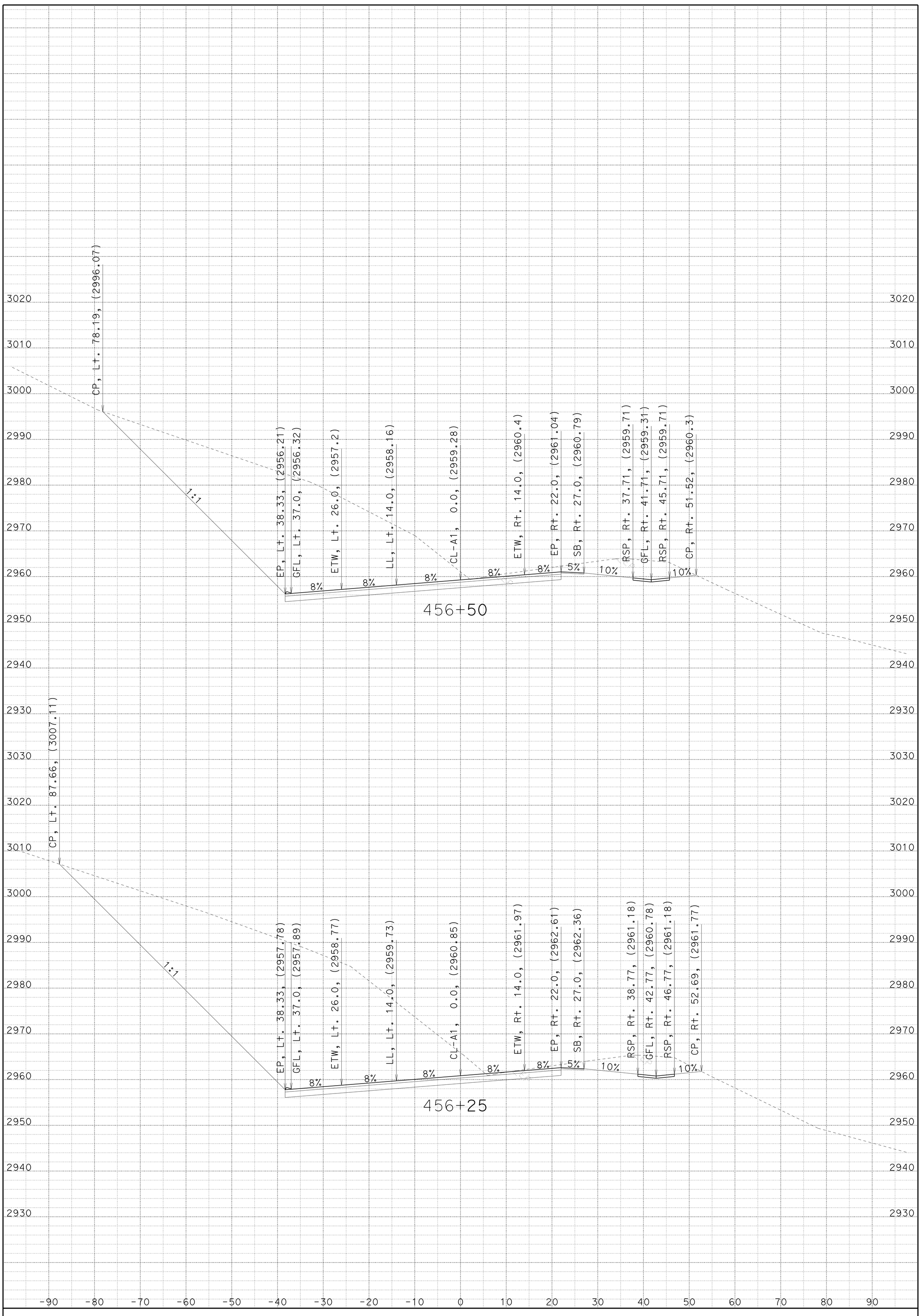

CREATED BY: JC

DATE: 1/8/2014

KC Project: 2E740 File: 02_2E740_XS_A1FG.ear

HAT CREEK CURVES

CONTRACT: 2E740

DIST/CO/RTE/PM: 02/SHA/299/82.6-84.0

SCALE: 1" = 10' Horiz.
1" = 10' Vert.

A1

CROSS SECTIONS

SHEET 52 OF 92

FOR EARTHWORK DEVELOPMENT ONLY

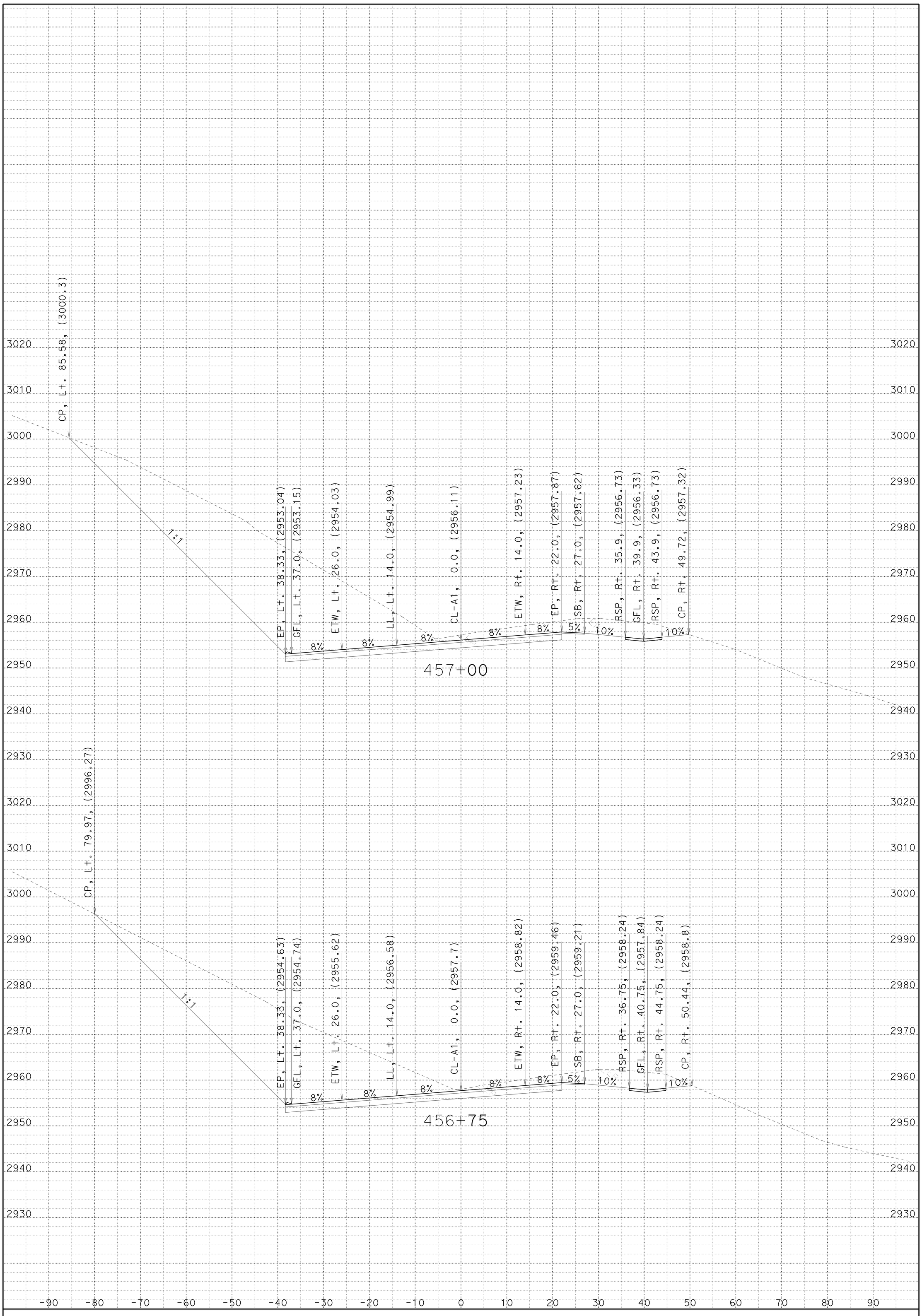

CREATED BY: JC

DATE: 1/8/2014

KC Project: 2E740 File: 02_2E740_XS_A1FG.ear

HAT CREEK CURVES

CONTRACT: 2E740

DIST/CO/RTE/PM: 02/SHA/299/82.6-84.0

SCALE: 1" = 10' Horiz.
1" = 10' Vert.

A1

CROSS SECTIONS

SHEET 53 OF 92

FOR EARTHWORK DEVELOPMENT ONLY

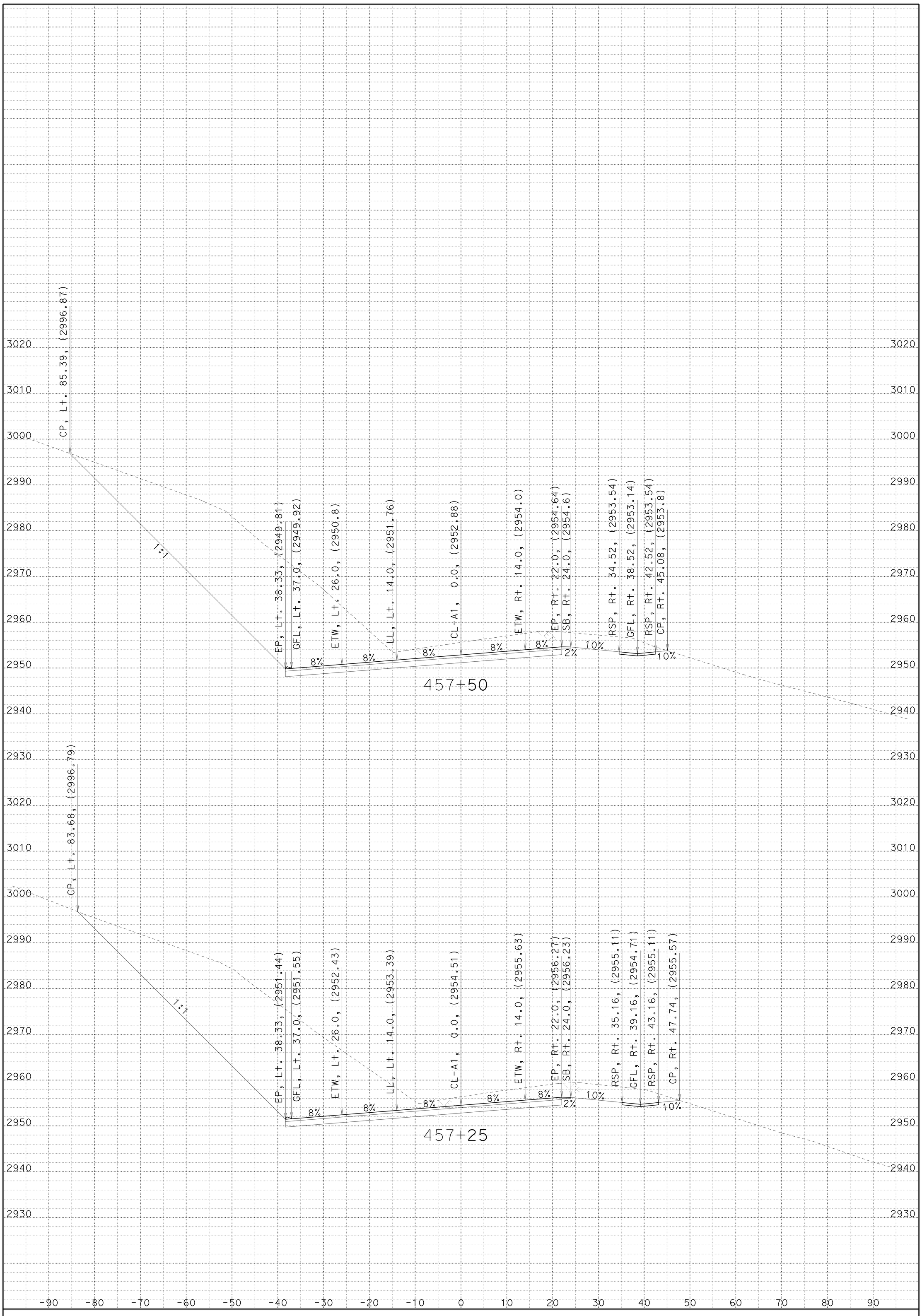

CREATED BY: JC

DATE: 1/8/2014

KC Project: 2E740 File: 02_2E740_XS_A1FG.ear

HAT CREEK CURVES

CONTRACT: 2E740

DIST/CO/RTE/PM: 02/SHA/299/82.6-84.0

SCALE: 1" = 10' Horiz.
1" = 10' Vert.

A1

CROSS SECTIONS

SHEET 54 OF 92

FOR EARTHWORK DEVELOPMENT ONLY

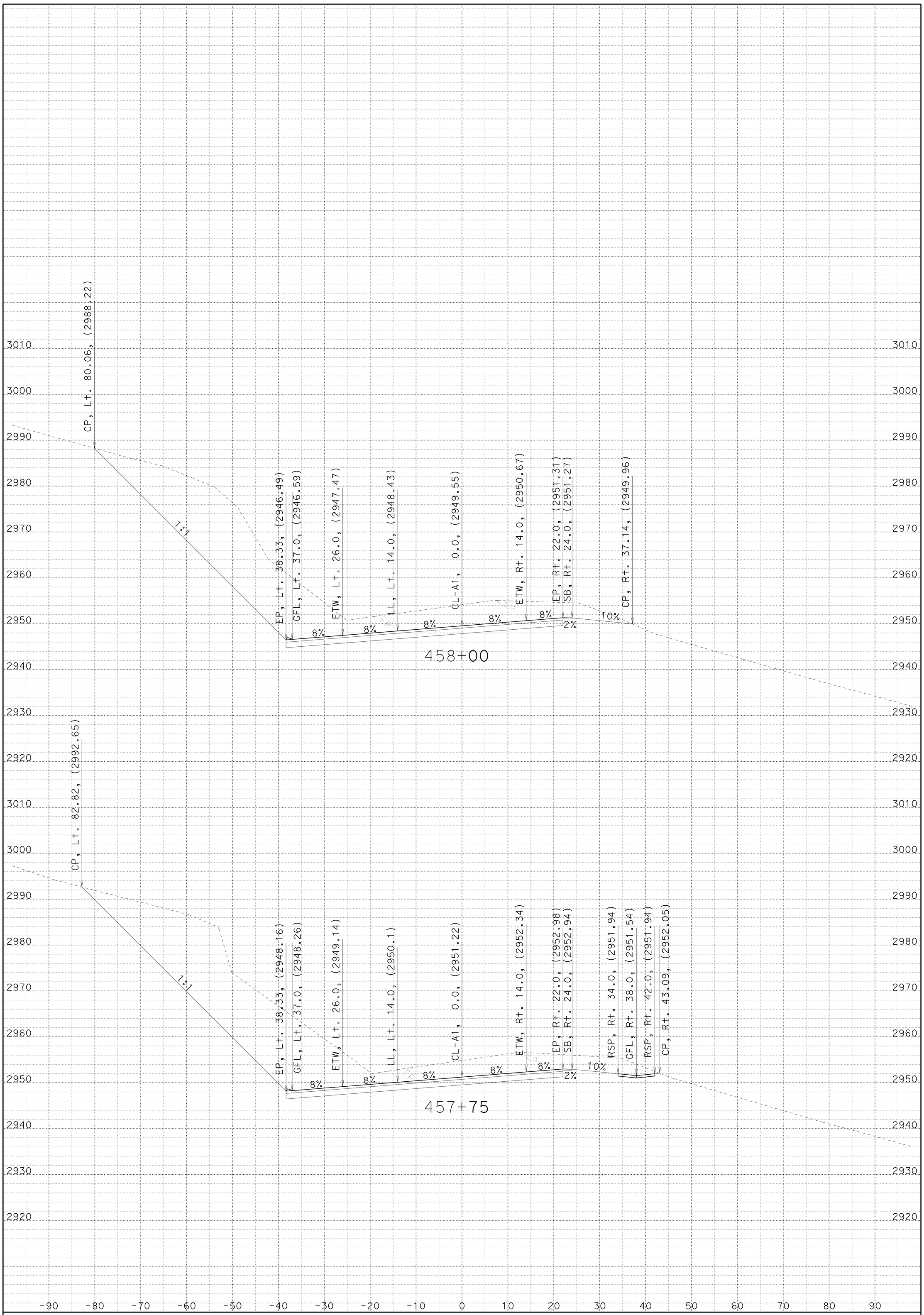

CREATED BY: JC

DATE: 1/8/2014

KC Project: 2E740 File: 02_2E740_XS_A1FG.ear

HAT CREEK CURVES

CONTRACT: 2E740

DIST/CO/RTE/PM: 02/SHA/299/82.6-84.0

SCALE: 1" = 10' Horiz.
1" = 10' Vert.

A1

CROSS SECTIONS

SHEET 55 OF 92

FOR EARTHWORK DEVELOPMENT ONLY

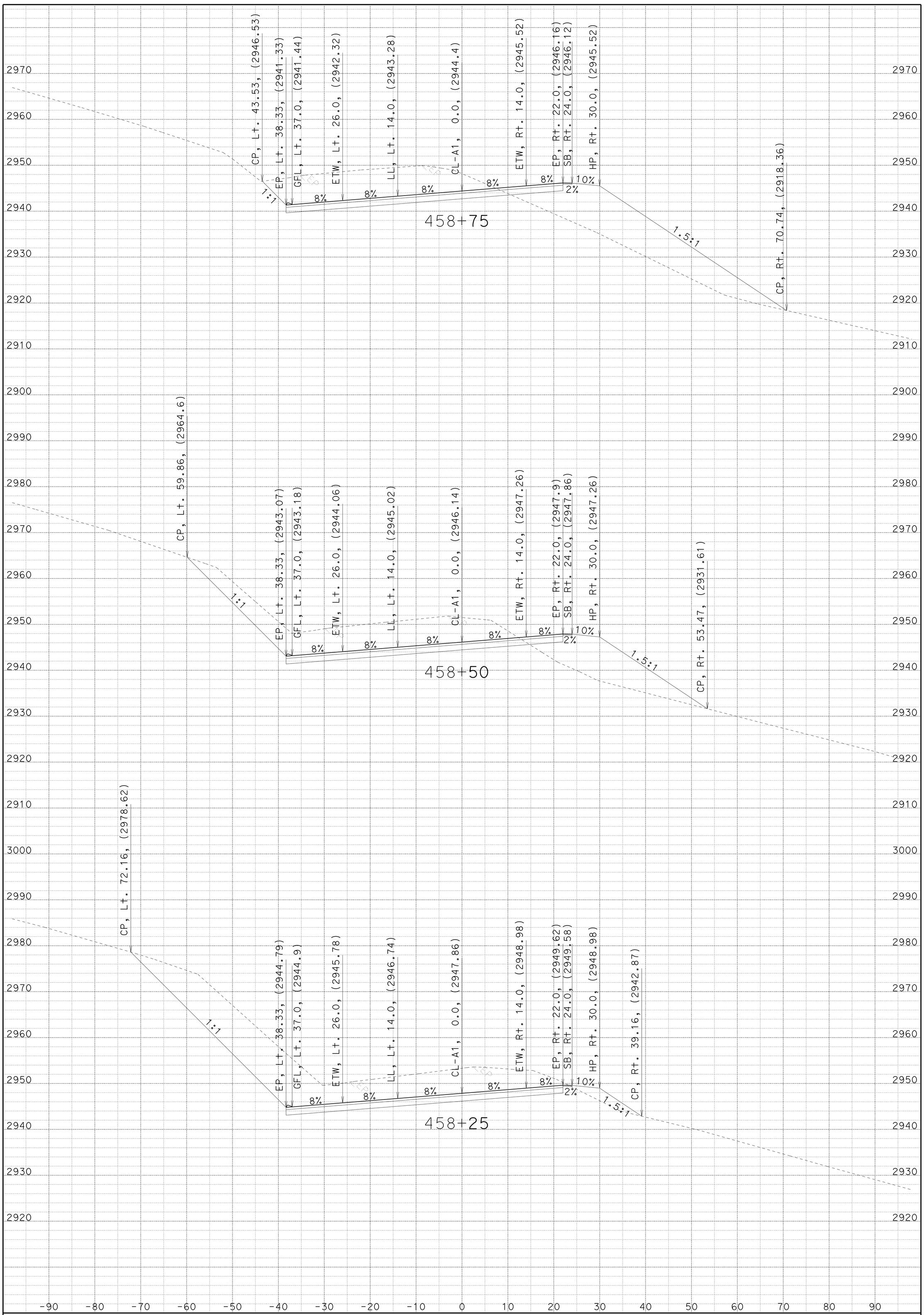

CREATED BY: JC

DATE: 1/8/2014

KC Project: 2E740 File: 02_2E740_XS_A1FG.ear

HAT CREEK CURVES

CONTRACT: 2E740

DIST/CO/RTE/PM: 02/SHA/299/82.6-84.0

SCALE: 1" = 10' Horiz.
1" = 10' Vert.

A1

CROSS SECTIONS

SHEET 56 OF 92

FOR EARTHWORK DEVELOPMENT ONLY

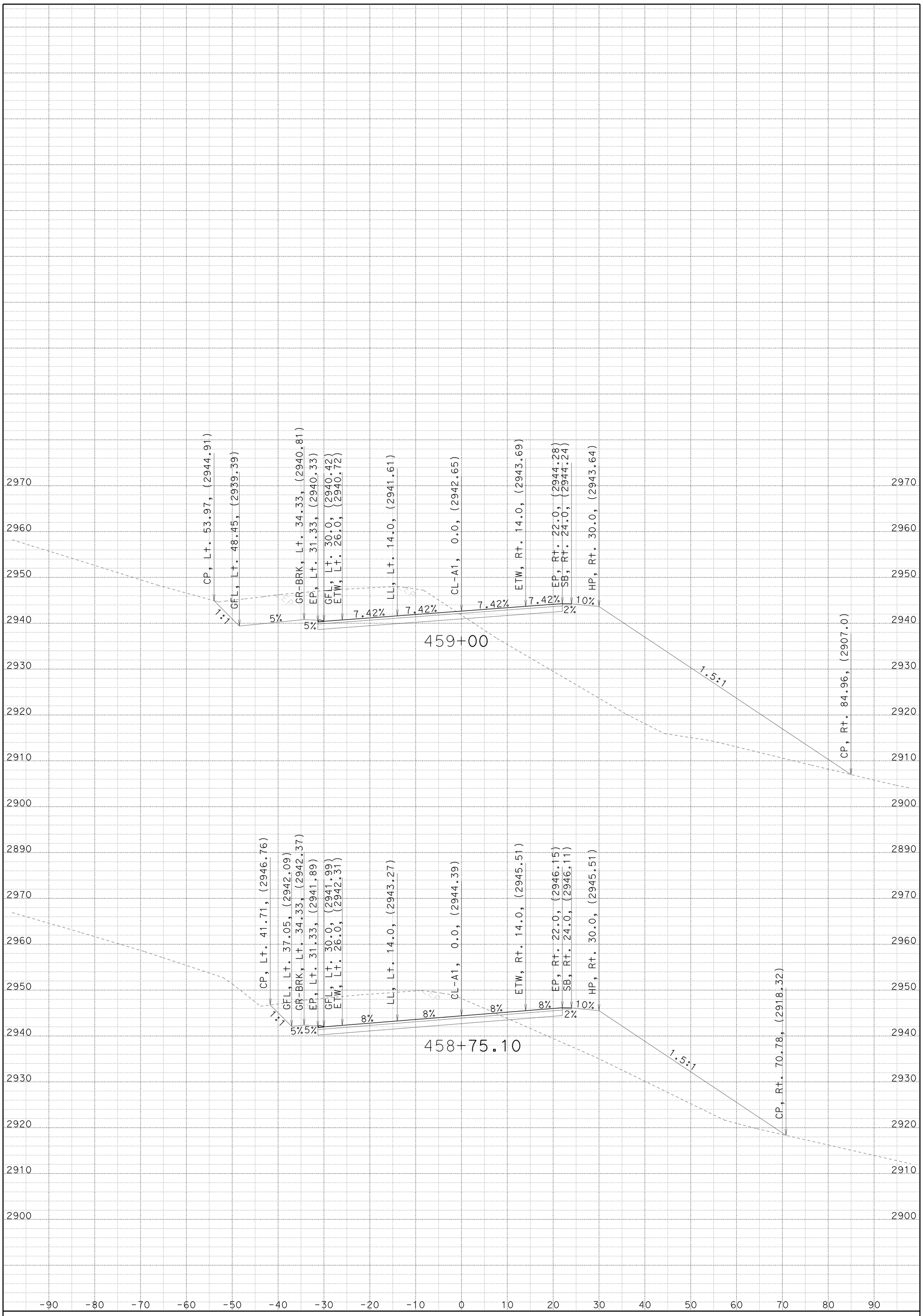

CREATED BY: JC

DATE: 1/8/2014

KC Project: 2E740 File: 02_2E740_XS_A1FG.ear

HAT CREEK CURVES

CONTRACT: 2E740

DIST/CO/RTE/PM: 02/SHA/299/82.6-84.0

SCALE: 1" = 10' Horiz.
1" = 10' Vert.

A1

CROSS SECTIONS

SHEET 57 OF 92

FOR EARTHWORK DEVELOPMENT ONLY

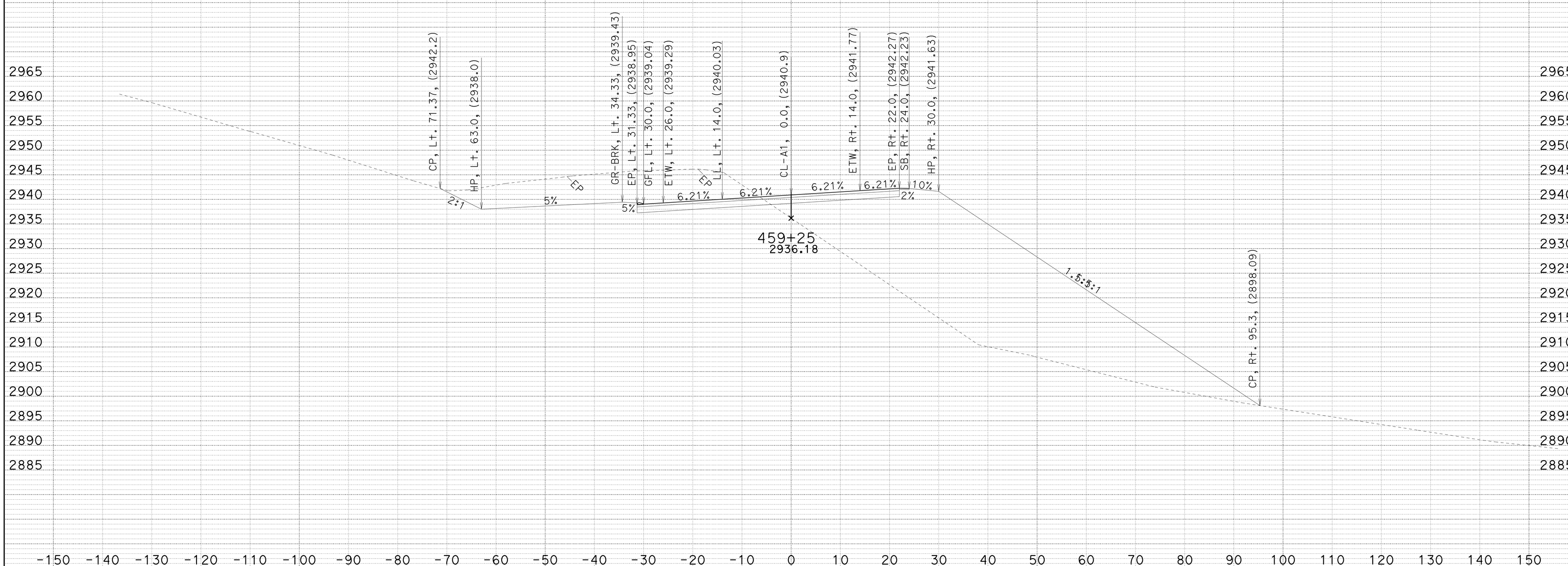

CREATED BY: JC
DATE: 1/22/2014
KC Project: 2E740 File: 02_2E740_XS_A1FG.ear

HAT CREEK CURVES
DIST/CO/RTE/PM: 02/SHA/299/83.0-84.0
CONTRACT: 02-2E74U4

SCALE: 1" = 10' Horiz.
1" = 10' Vert.

A1
CROSS SECTIONS
SHEET 58 OF 92

FOR EARTHWORK DEVELOPMENT ONLY

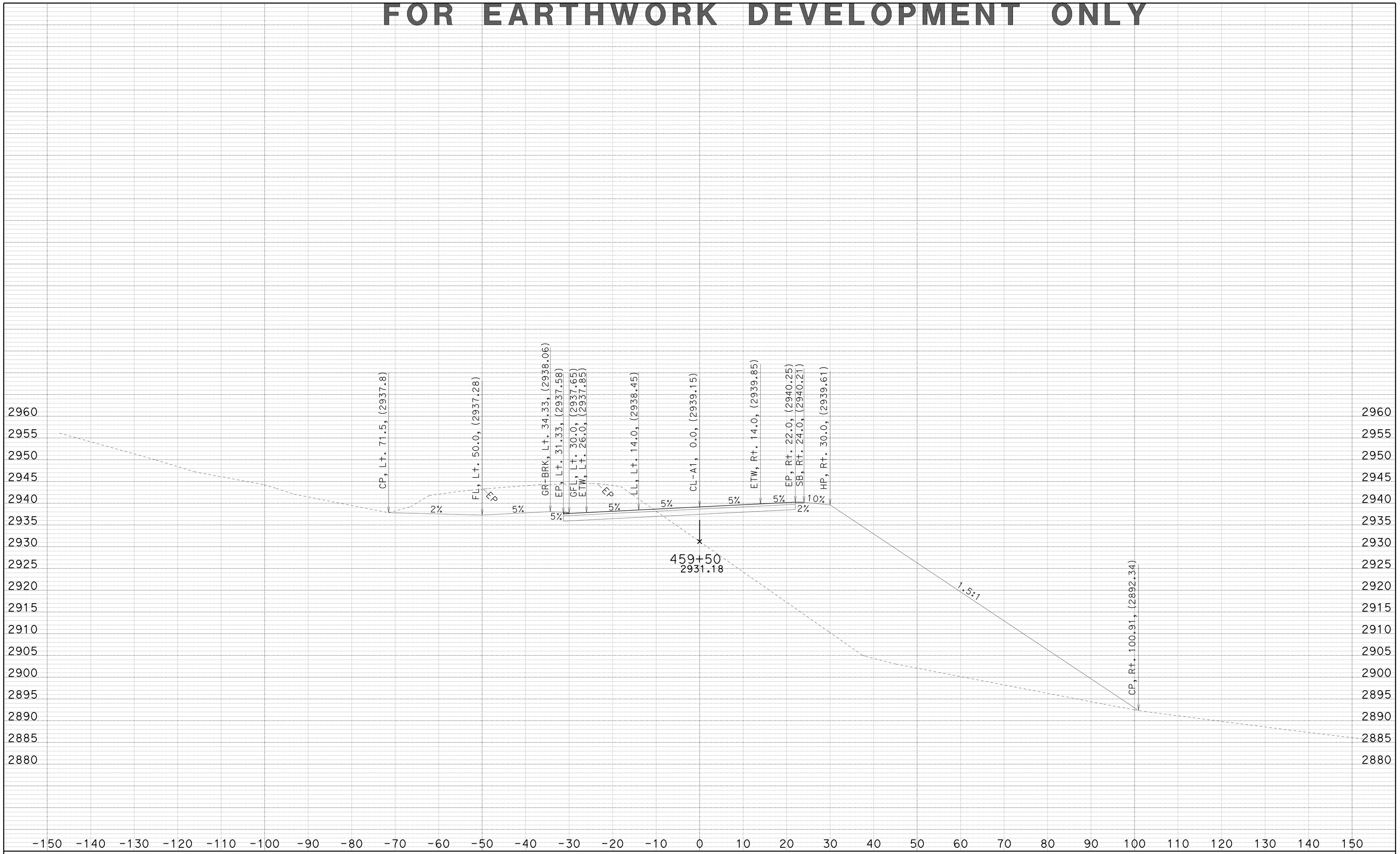

CREATED BY: JC
DATE: 1/22/2014
KC Project: 2E740 File: 02_2E740_XS_A1FG.ear

HAT CREEK CURVES
DIST/CO/RTE/PM: 02/SHA/299/83.0-84.0
CONTRACT: 02-2E74U4

SCALE: 1" = 10' Horiz.
1" = 10' Vert.

A1
CROSS SECTIONS
SHEET 59 OF 92

FOR EARTHWORK DEVELOPMENT ONLY

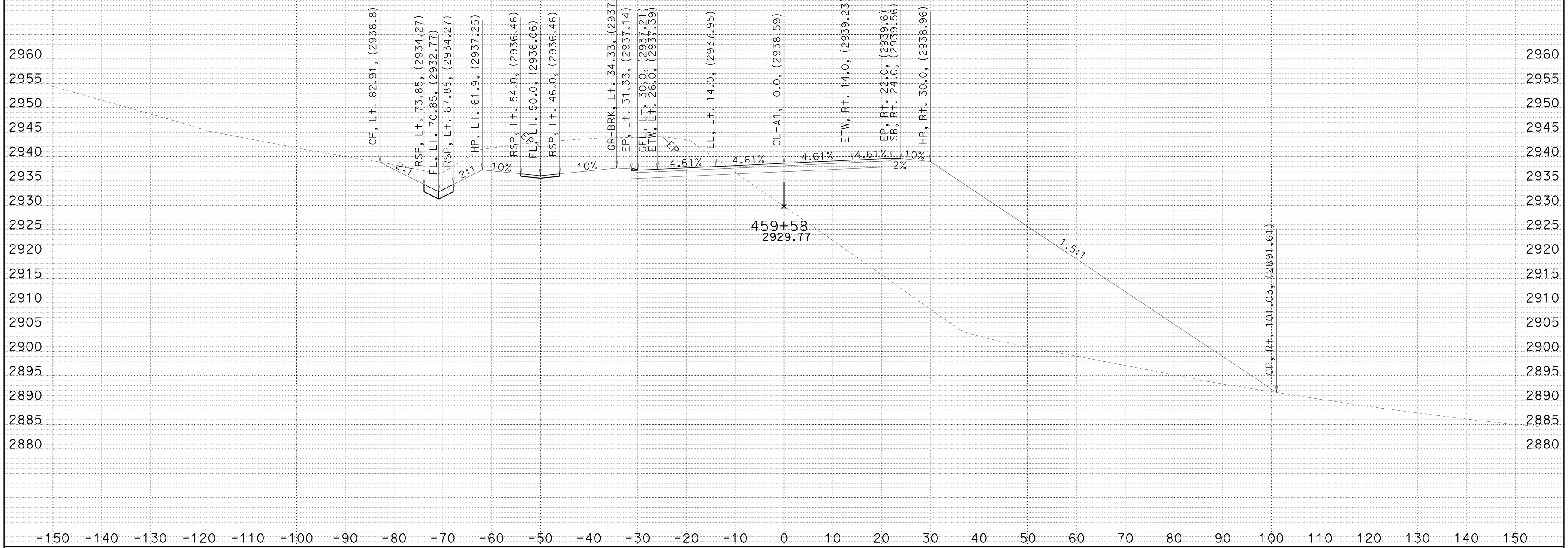

CREATED BY: JC
DATE: 1/22/2014
KC Project: 2E740 File: 02_2E740_XS_A1FG.ear

HAT CREEK CURVES
DIST/CO/RTE/PM: 02/SHA/299/83.0-84.0
CONTRACT: 02-2E74U4

SCALE: 1" = 10' Horiz.
1" = 10' Vert.

A1
CROSS SECTIONS
SHEET 60 OF 92

FOR EARTHWORK DEVELOPMENT ONLY



CREATED BY: JC
DATE: 1/22/2014
KC Project: 2E740 File: 02_2E740_XS_A1FG.ear

HAT CREEK CURVES
DIST/CO/RTE/PM: 02/SHA/299/83.0-84.0
CONTRACT: 02-2E74U4

SCALE: 1" = 10' Horiz.
1" = 10' Vert.

A1
CROSS SECTIONS
SHEET 61 OF 92

FOR EARTHWORK DEVELOPMENT ONLY

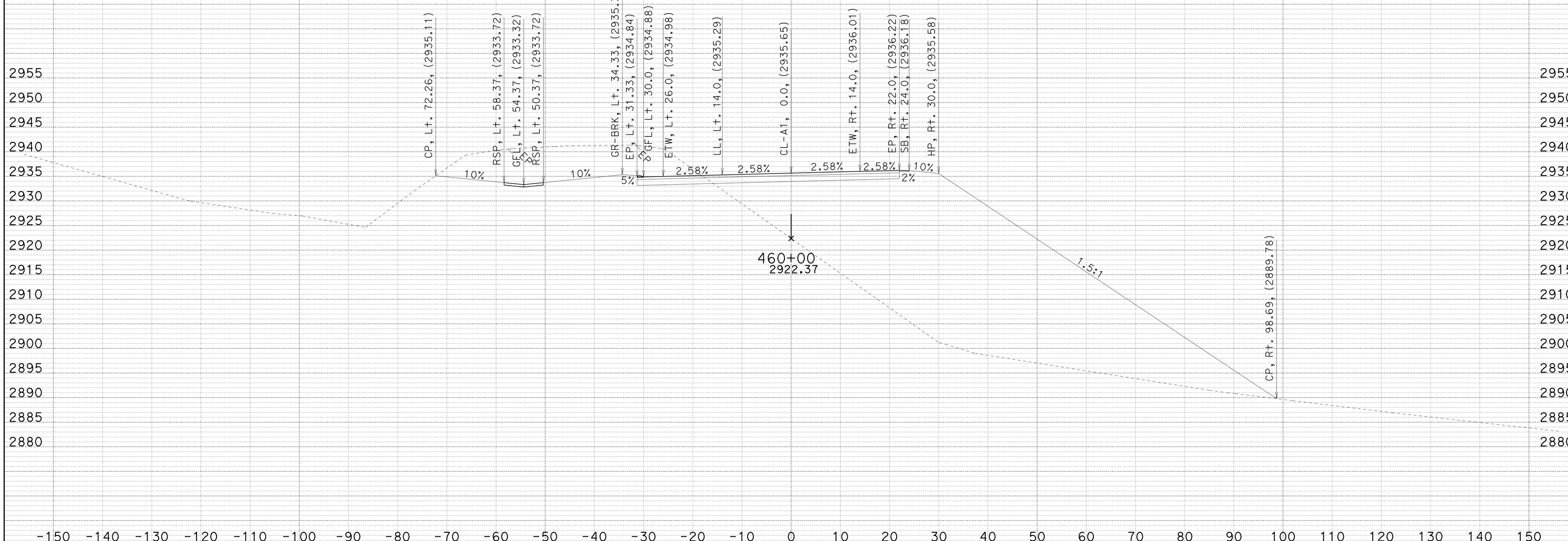

CREATED BY: JC
DATE: 1/22/2014
KC Project: 2E740 File: 02_2E740_XS_A1FG.ear

HAT CREEK CURVES
DIST/CO/RTE/PM: 02/SHA/299/83.0-84.0
CONTRACT: 02-2E74U4

SCALE: 1" = 10' Horiz.
1" = 10' Vert.

A1
CROSS SECTIONS
SHEET 62 OF 92

FOR EARTHWORK DEVELOPMENT ONLY

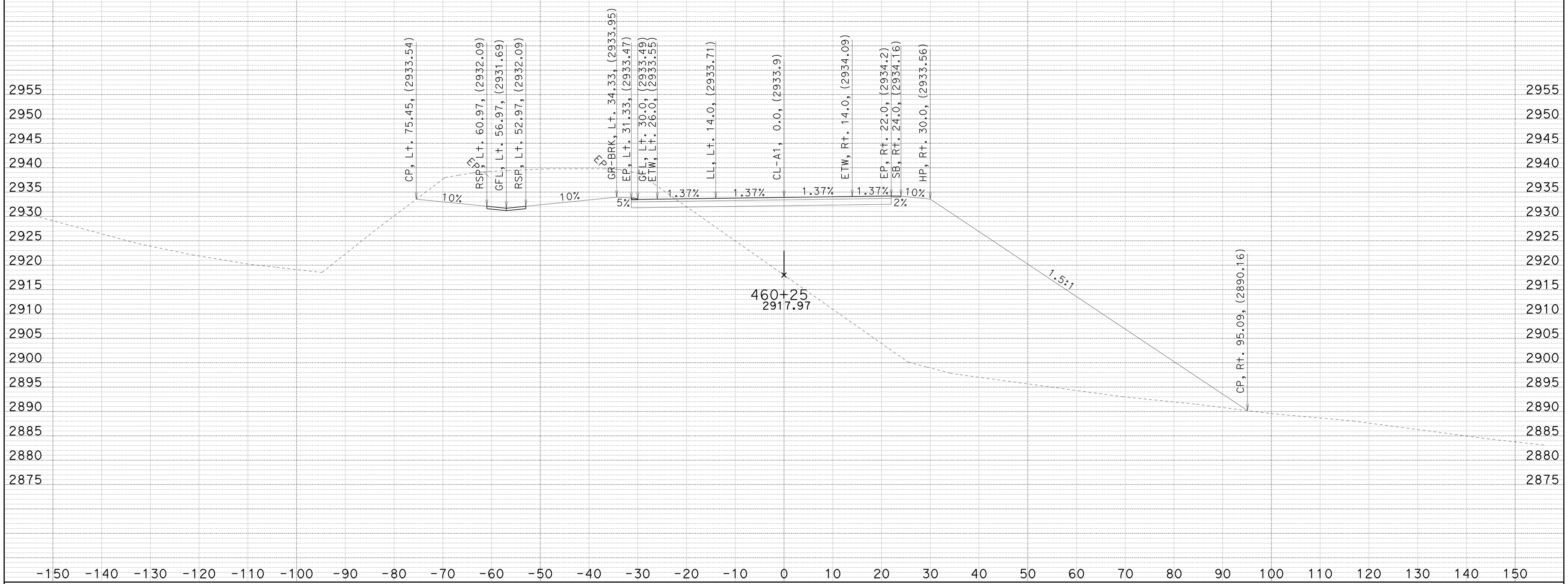

CREATED BY: JC
DATE: 1/22/2014
KC Project: 2E740 File: 02_2E740_XS_A1FG.ear

HAT CREEK CURVES
DIST/CO/RTE/PM: 02/SHA/299/83.0-84.0
CONTRACT: 02-2E74U4

SCALE: 1" = 10' Horiz.
1" = 10' Vert.

A1
CROSS SECTIONS
SHEET 63 OF 92

FOR EARTHWORK DEVELOPMENT ONLY

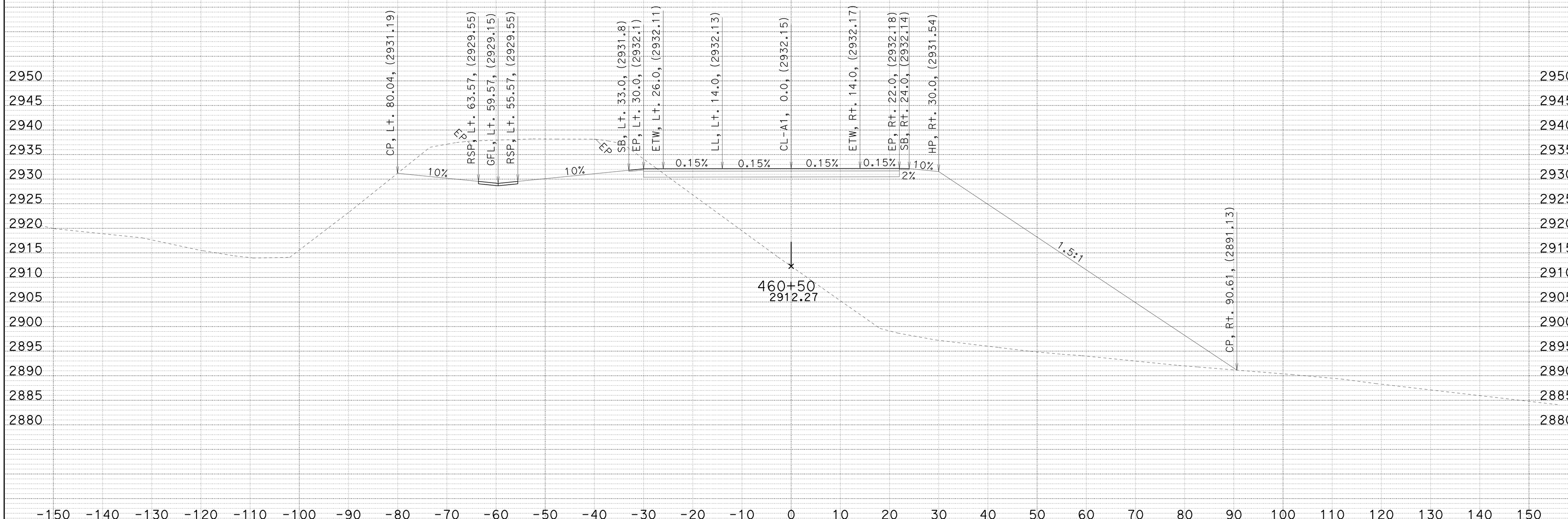

CREATED BY: JC
DATE: 1/22/2014
KC Project: 2E740 File: 02_2E740_XS_A1FG.ear

HAT CREEK CURVES

PROJECT: HAT CREEK CURVES
CROSS SECTIONS
DIST/CO/RTE/PM: 02/SKA/99/33.30/33.80
CONTRACT: 02-2E74U4

SCALE: 1" = 10' Horiz.
SCALE: 1" = 10' Vert.
1" = 10' Vert.

A1
CROSS SECTIONS
SHEET 64 OF 92

FOR EARTHWORK DEVELOPMENT ONLY

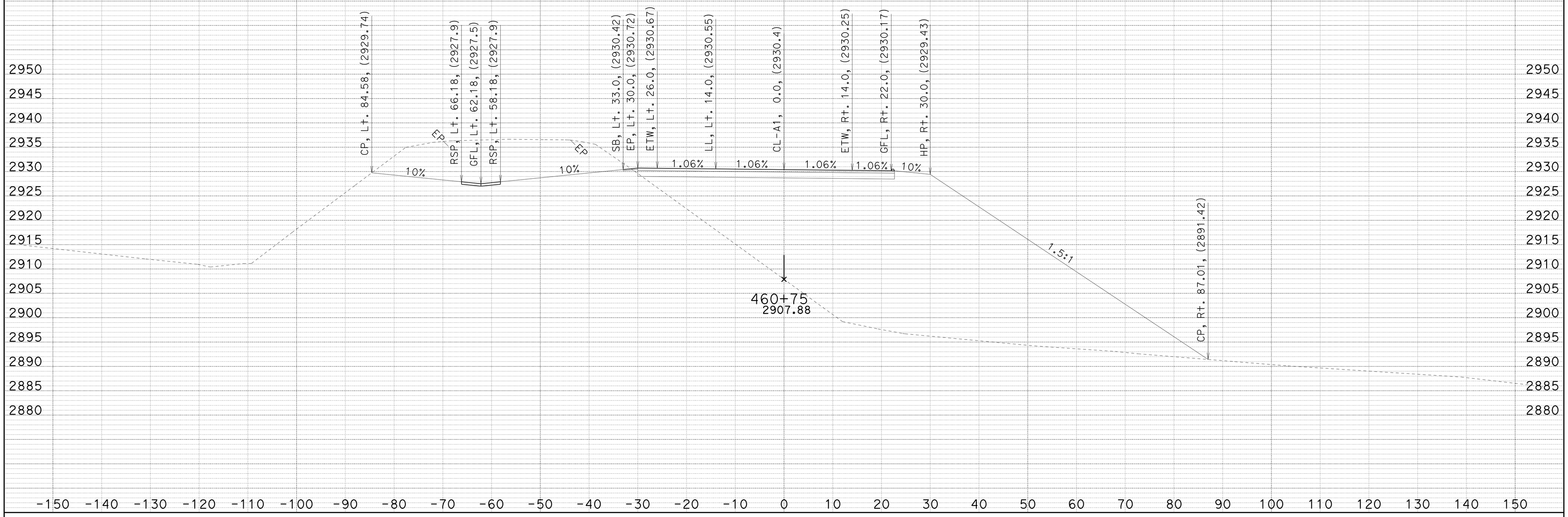

CREATED BY: JC
DATE: 1/22/2014
KC Project: 2E740 File: 02_2E740_XS_A1FG.ear

HAT CREEK CURVES
DIST/CO/RTE/PM: 02/SHA/299/83.0-84.0
CONTRACT: 02-2E74U4

SCALE: 1" = 10' Horiz.
1" = 10' Vert.

A1
CROSS SECTIONS
SHEET 65 OF 92

FOR EARTHWORK DEVELOPMENT ONLY

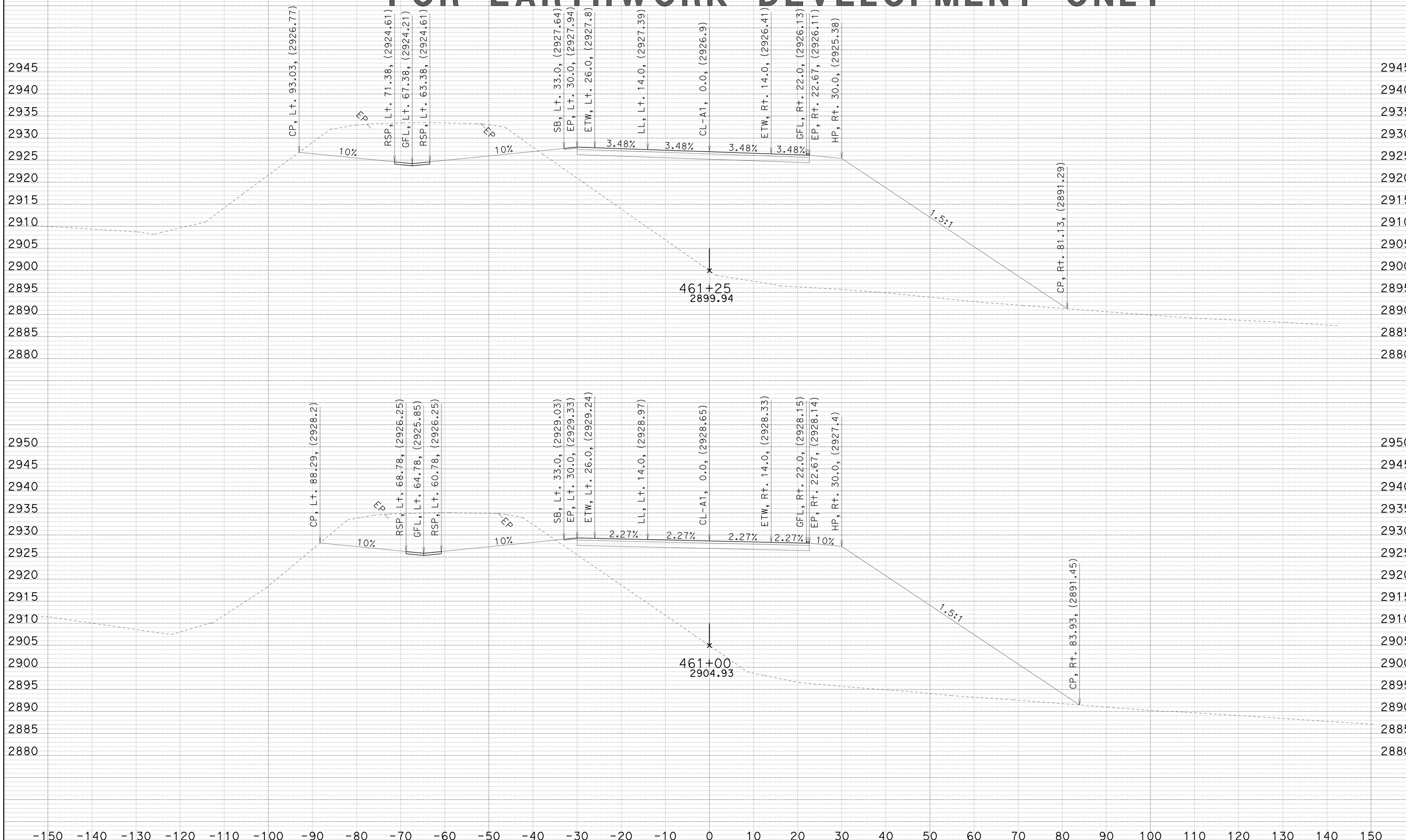

CREATED BY: JC
DATE: 1/22/2014
KC Project: 2E740 File: 02_2E740_XS_A1FG.ear

HAT CREEK CURVES
DIST/CO/RTE/PM: 02/SHA/299/83.0-84.0
CONTRACT: 02-2E74U4

SCALE: 1" = 10' Horiz.
1" = 10' Vert.

A1
CROSS SECTIONS
SHEET 66 OF 92

FOR EARTHWORK DEVELOPMENT ONLY



CREATED BY: JC
DATE: 1/22/2014
KC Project: 2E740 File: 02_2E740_XS_A1FG.ear

HAT CREEK CURVES
DIST/CO/RTE/PM: 02/SHA/299/83.0-84.0
CONTRACT: 02-2E74U4

SCALE: 1" = 10' Horiz.
1" = 10' Vert.

A1
CROSS SECTIONS
SHEET 67 OF 92

FOR EARTHWORK DEVELOPMENT ONLY

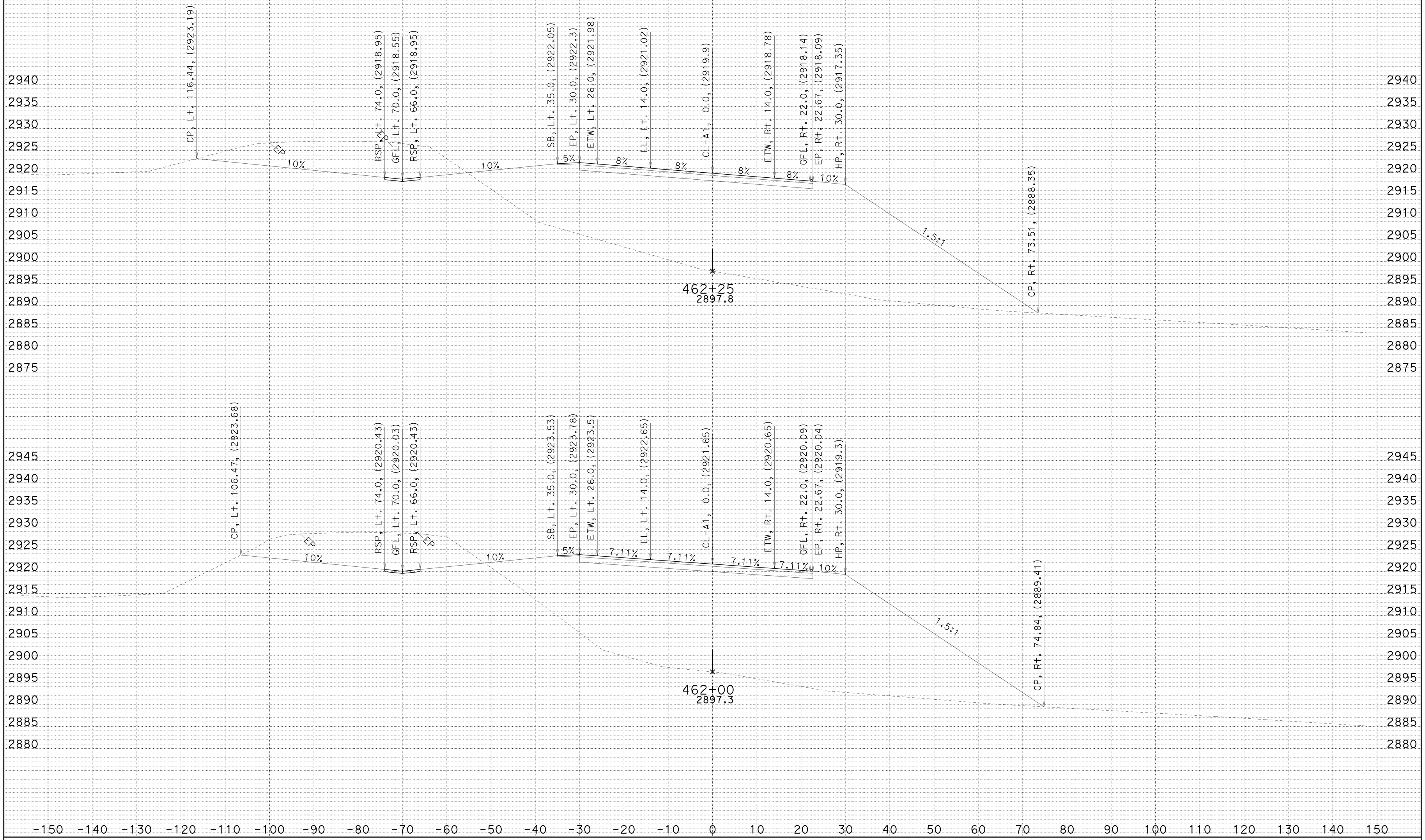

CREATED BY: JC
DATE: 1/22/2014
KC Project: 2E740 File: 02_2E740_XS_A1FG.ear

HAT CREEK CURVES
DIST/CO/RTE/PM: 02/SHA/299/83.0-84.0
CONTRACT: 02-2E74U4

SCALE: 1" = 10' Horiz.
1" = 10' Vert.

A1
CROSS SECTIONS
SHEET 68 OF 92

FOR EARTHWORK DEVELOPMENT ONLY

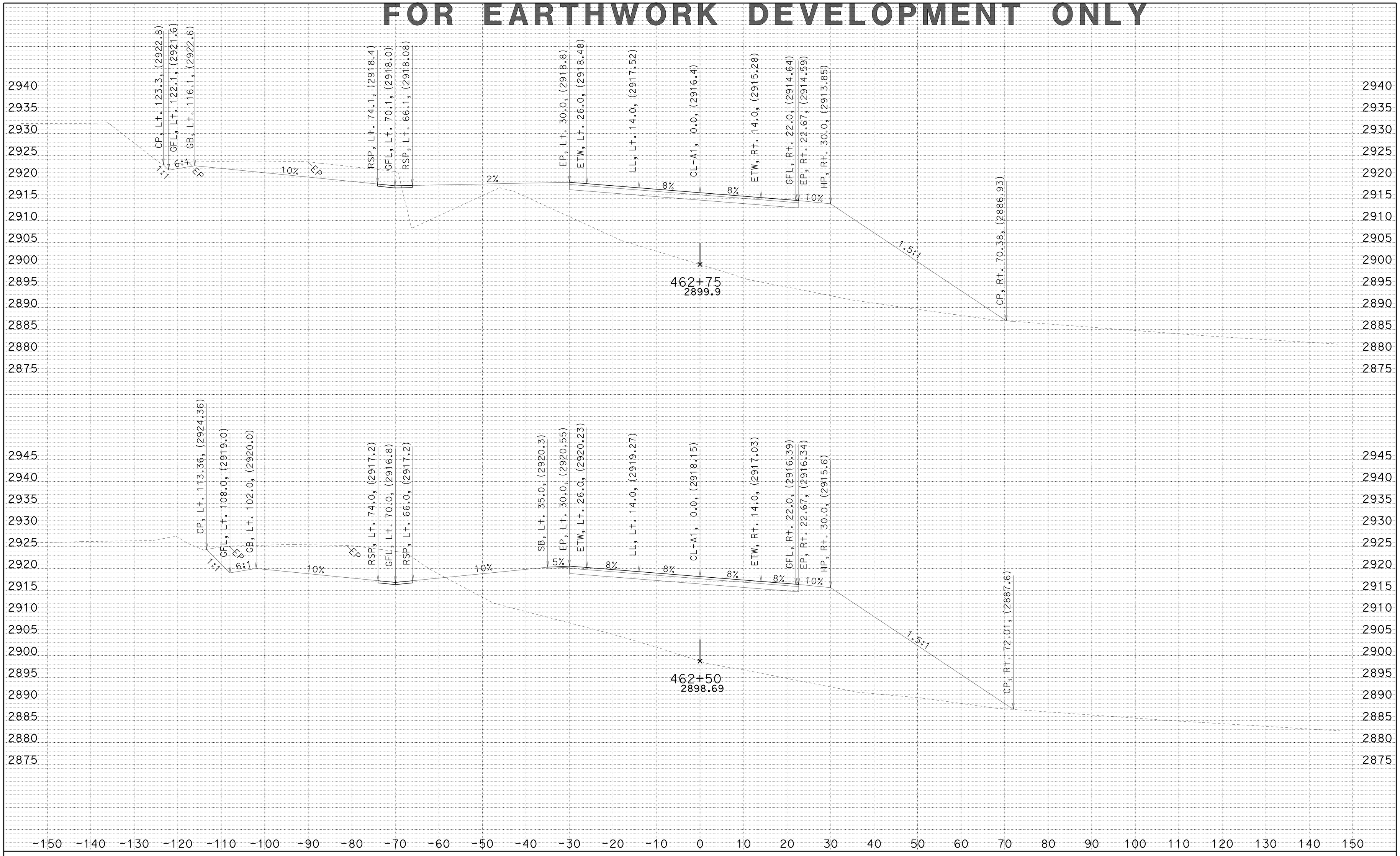

CREATED BY: JC
DATE: 1/22/2014
KC Project: 2E740 File: 02_2E740_XS_A1FG.ear

HAT CREEK CURVES
DIST/CO/RTE/PM: 02/SHA/299/83.0-84.0
CONTRACT: 02-2E74U4

SCALE: 1" = 10' Horiz.
1" = 10' Vert.

A1
CROSS SECTIONS
SHEET 69 OF 92

FOR EARTHWORK DEVELOPMENT ONLY

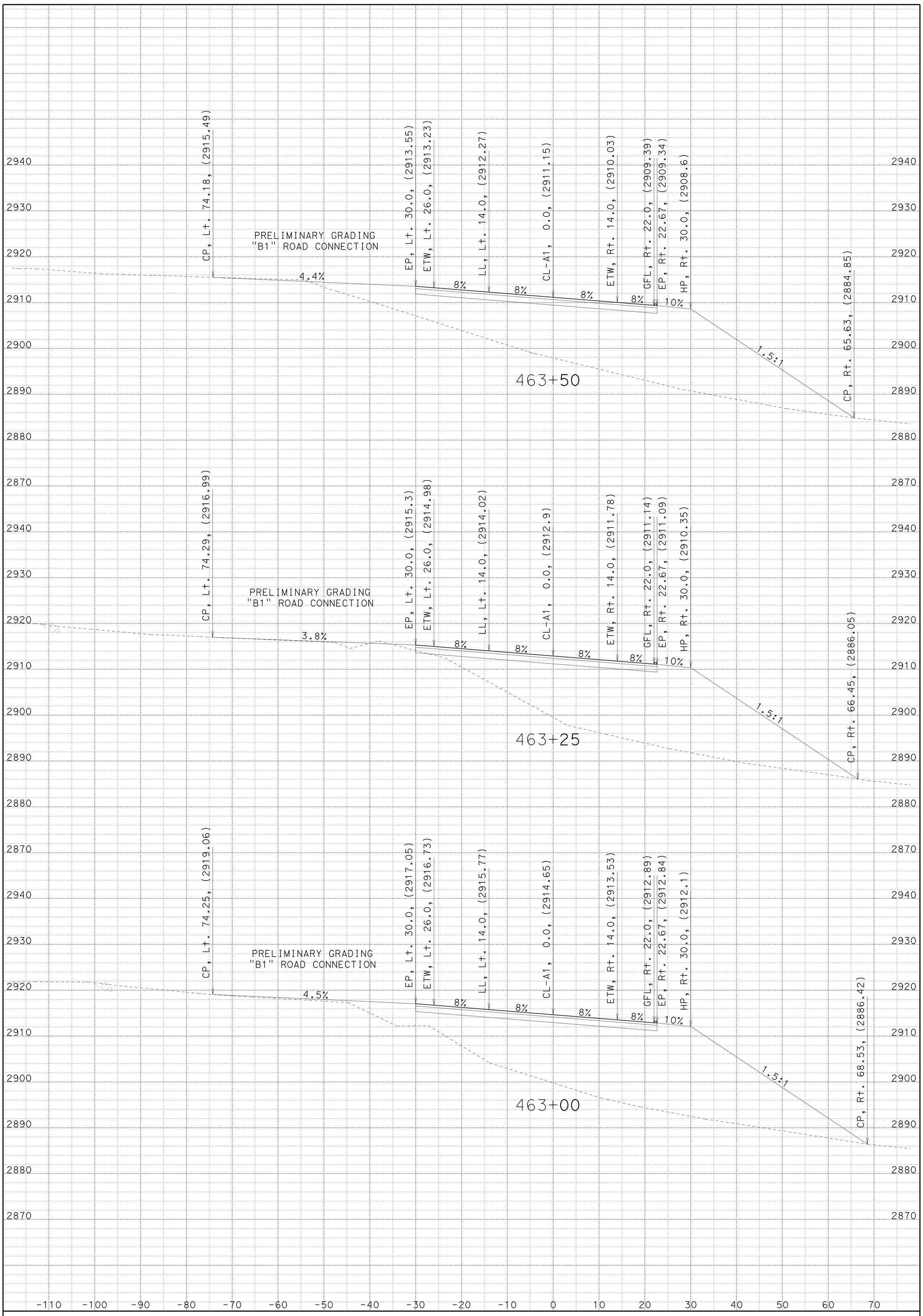

CREATED BY: JC

DATE: 1/22/2014

KC Project: 2E740 File: 02_2E740_XS_A1FG.ear

HAT CREEK CURVES

CONTRACT: 02-2E74U4

DIST/CO/RTE/PM: 02/SHA/299/83.0-84.0

SCALE: 1" = 10' Horiz.
1" = 10' Vert.

A1

CROSS SECTIONS

SHEET 70 OF 92

FOR EARTHWORK DEVELOPMENT ONLY



CREATED BY: JC

DATE: 1/22/2014

KC Project: 2E740 File: 02_2E740_XS_A1FG.ear

HAT CREEK CURVES

CONTRACT: 02-2E74U4

DIST/CO/RTE/PM: 02/SHA/299/83.0-84.0

SCALE: 1" = 10' Horiz.
1" = 10' Vert.

A1

CROSS SECTIONS

SHEET 71 OF 92

FOR EARTHWORK DEVELOPMENT ONLY



CREATED BY: JC

DATE: 1/22/2014

KC Project: 2E740 File: 02_2E740_XS_A1FG.ear

HAT CREEK CURVES

CONTRACT: 02-2E74U4

DIST/CO/RTE/PM: 02/SHA/299/83.0-84.0

SCALE: 1" = 10' Horiz.
1" = 10' Vert.

A1

CROSS SECTIONS

SHEET 72 OF 92

FOR EARTHWORK DEVELOPMENT ONLY

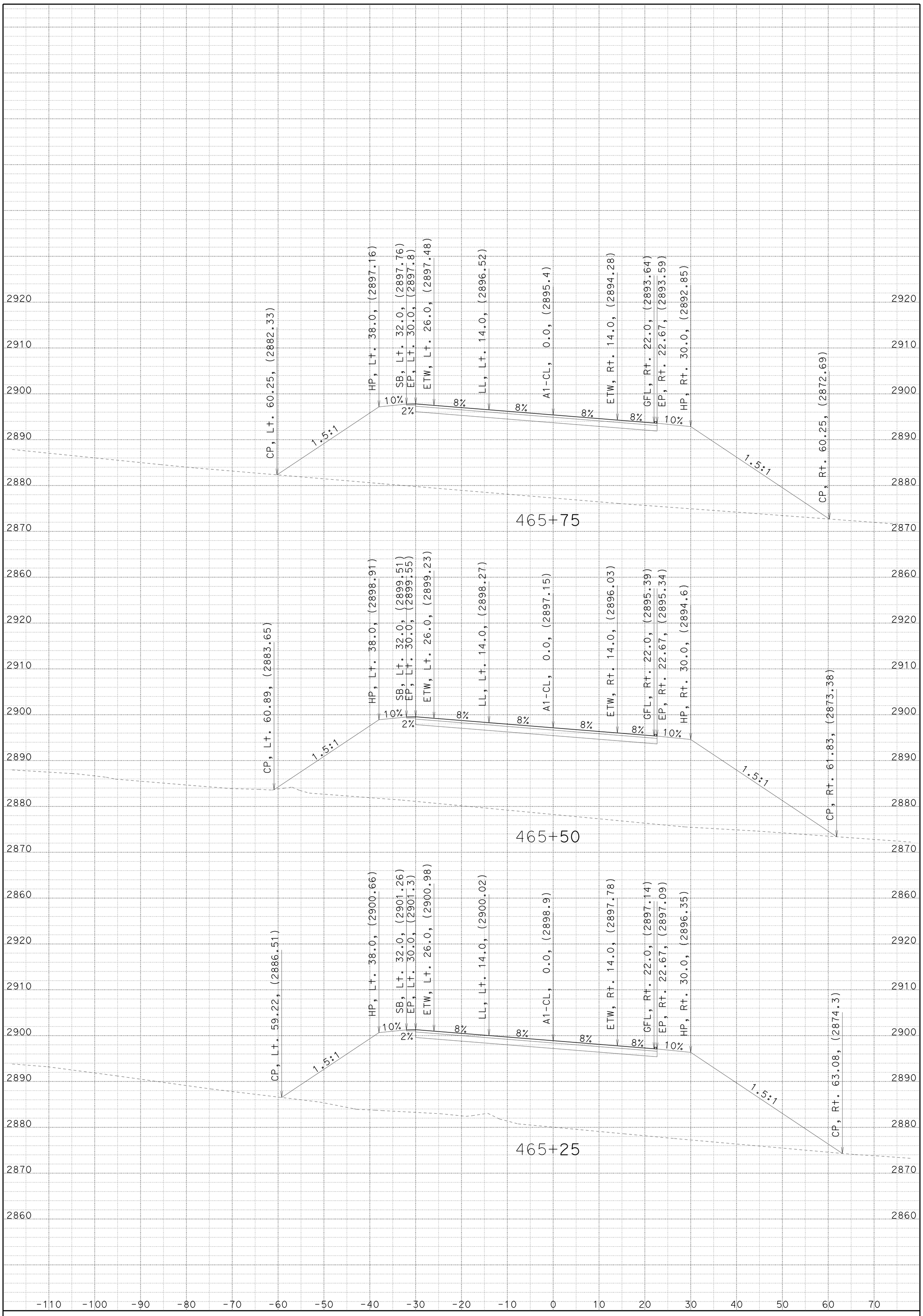

CREATED BY: JC

DATE: 1/22/2014

KC Project: 2E740 File: 02_2E740_XS_A1FG.ear

HAT CREEK CURVES

CONTRACT: 02-2E74U4

DIST/CO/RTE/PM: 02/SHA/299/83.0-84.0

SCALE: 1" = 10' Horiz.
1" = 10' Vert.

A1

CROSS SECTIONS

SHEET 73 OF 92

FOR EARTHWORK DEVELOPMENT ONLY



CREATED BY: JC

DATE: 1/22/2014

KC Project: 2E740 File: 02_2E740_XS_A1FG.ear

HAT CREEK CURVES

CONTRACT: 02-2E74U4

DIST/CO/RTE/PM: 02/SHA/299/83.0-84.0

SCALE: 1" = 10' Horiz.
1" = 10' Vert.

A1

CROSS SECTIONS

SHEET 74 OF 92

FOR EARTHWORK DEVELOPMENT ONLY

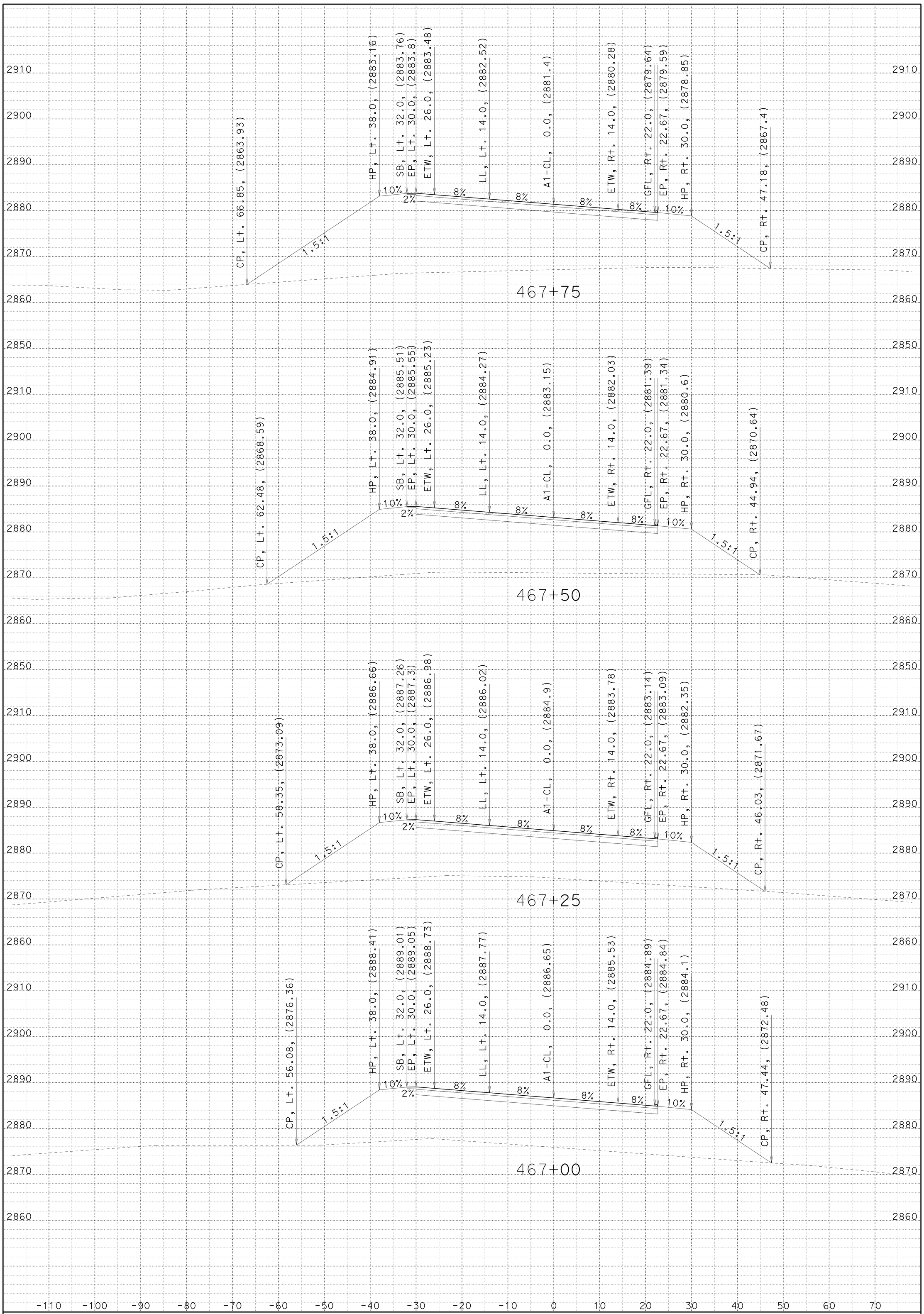

CREATED BY: JC

DATE: 1/22/2014

KC Project: 2E740 File: 02_2E740_XS_A1FG.ear

HAT CREEK CURVES

CONTRACT: 02-2E74U4

DIST/CO/RTE/PM: 02/SHA/299/83.0-84.0

SCALE: 1" = 10' Horiz.
1" = 10' Vert.

A1

CROSS SECTIONS

SHEET 75 OF 92

FOR EARTHWORK DEVELOPMENT ONLY

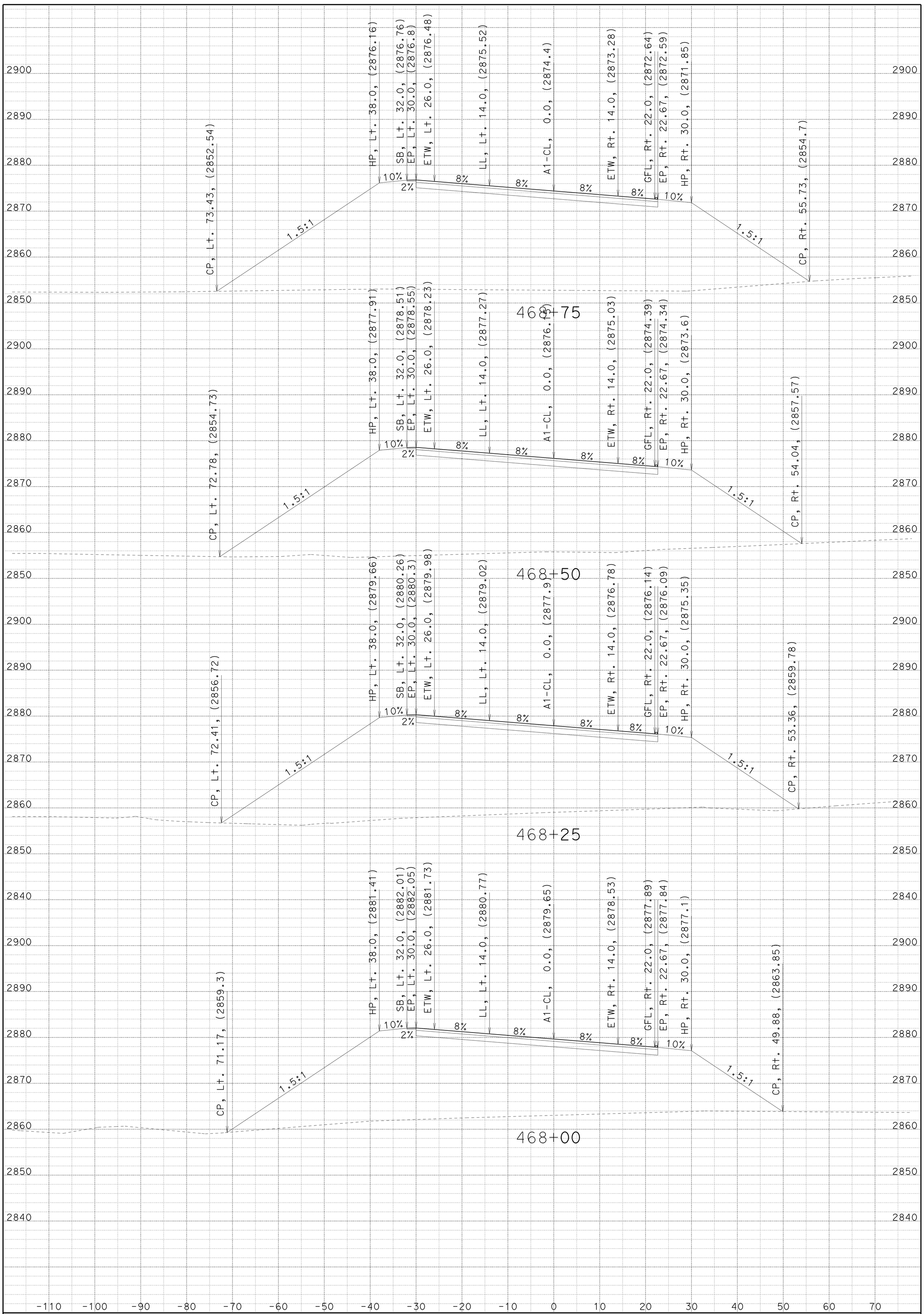

CREATED BY: JC

DATE: 1/22/2014

KC Project: 2E740 File: 02_2E740_XS_A1FG.ear

HAT CREEK CURVES

CONTRACT: 02-2E74U4

DIST/CO/RTE/PM: 02/SHA/299/83.0-84.0

SCALE: 1" = 10' Horiz.
1" = 10' Vert.

A1

CROSS SECTIONS

SHEET 76 OF 92

FOR EARTHWORK DEVELOPMENT ONLY

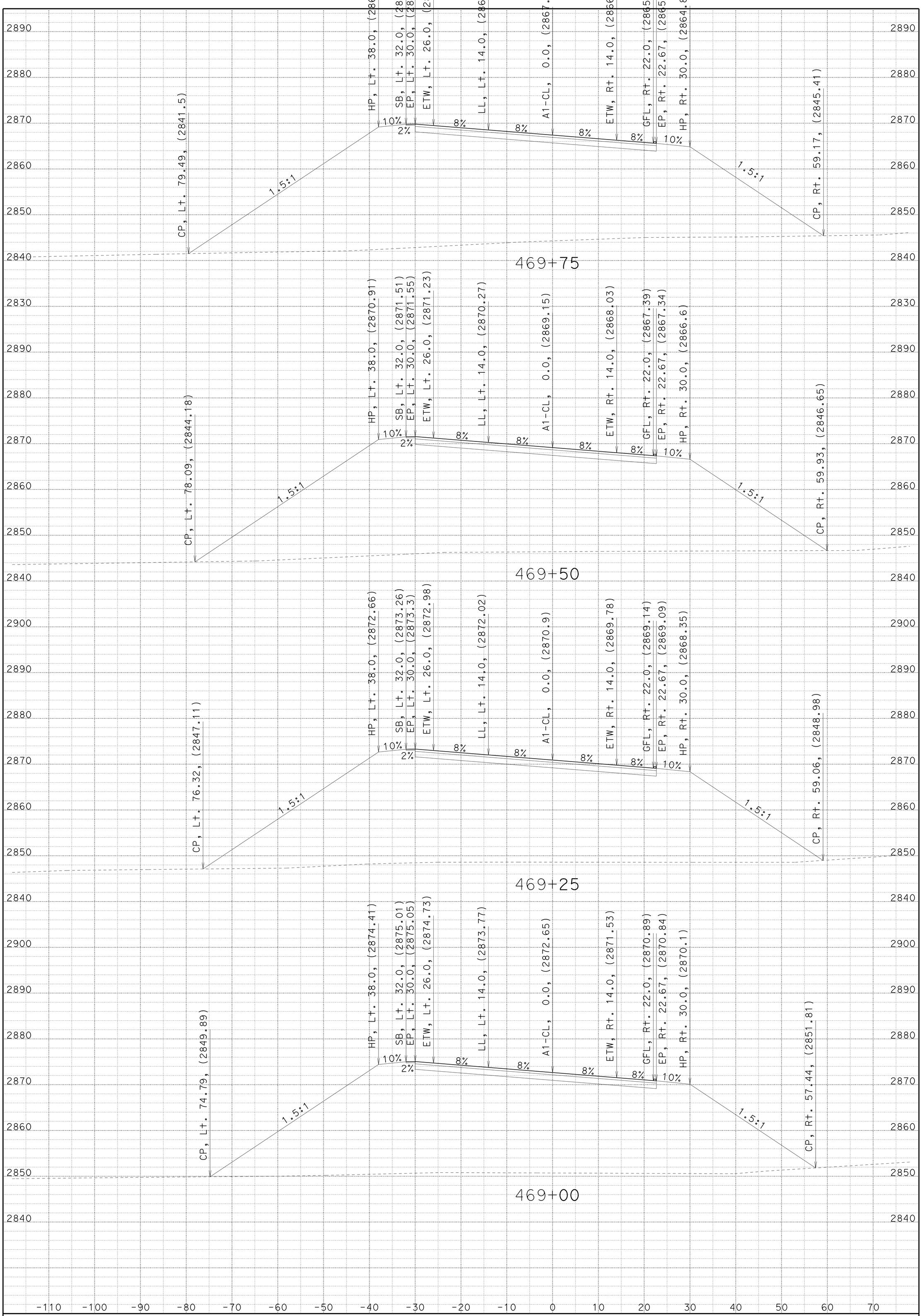

CREATED BY: JC

DATE: 1/22/2014

KC Project: 2E740 File: 02_2E740_XS_A1FG.ear

HAT CREEK CURVES

CONTRACT: 02-2E74U4

DIST/CO/RTE/PM: 02/SHA/299/83.0-84.0

SCALE: 1" = 10' Horiz.
1" = 10' Vert.

A1

CROSS SECTIONS

SHEET 77 OF 92

FOR EARTHWORK DEVELOPMENT ONLY

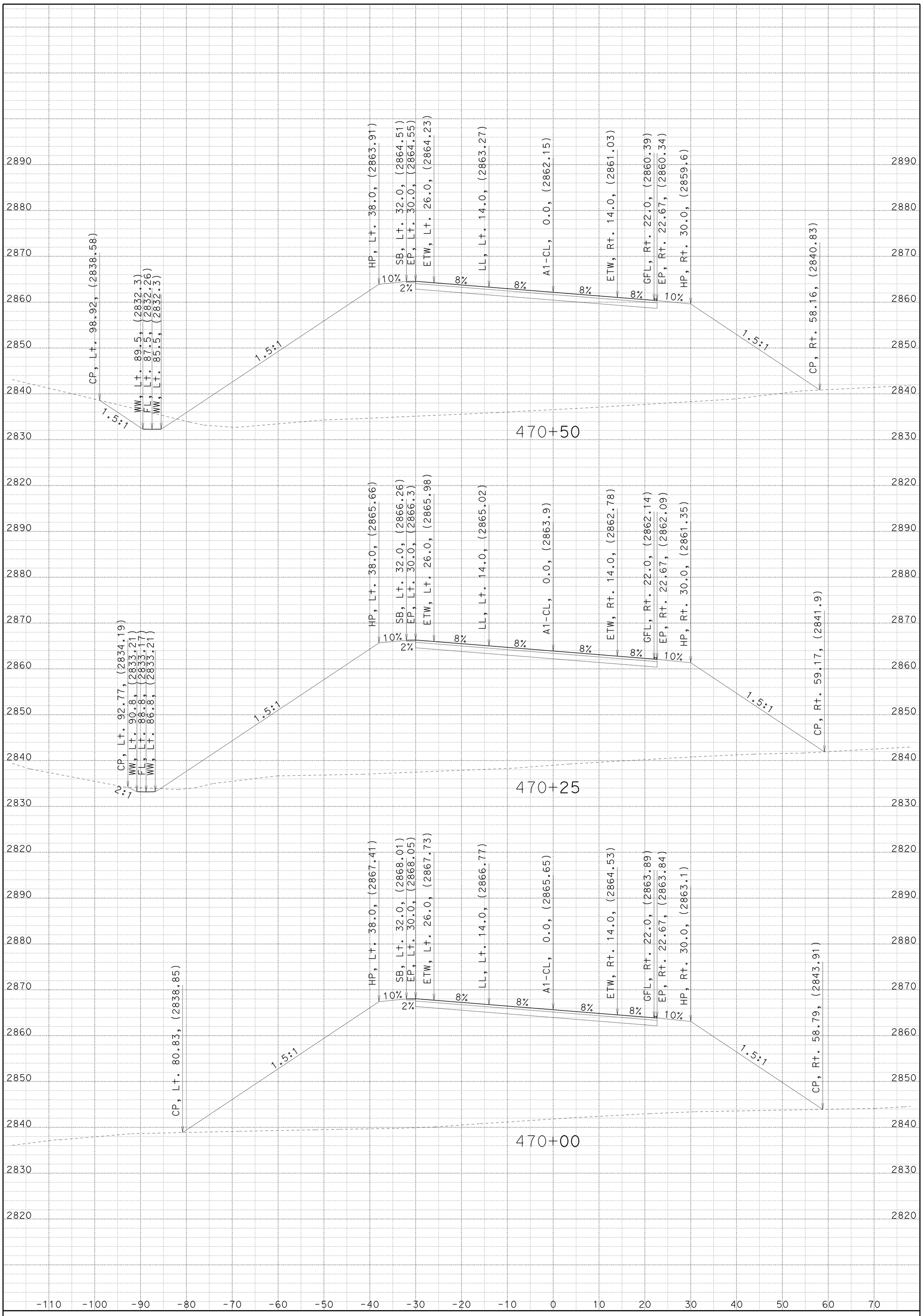

CREATED BY: JC

DATE: 1/22/2014

KC Project: 2E740 File: 02_2E740_XS_A1FG.ear

HAT CREEK CURVES

CONTRACT: 02-2E74U4

DIST/CO/RTE/PM: 02/SHA/299/83.0-84.0

SCALE: 1" = 10' Horiz.
1" = 10' Vert.

A1

CROSS SECTIONS

SHEET 78 OF 92

FOR EARTHWORK DEVELOPMENT ONLY

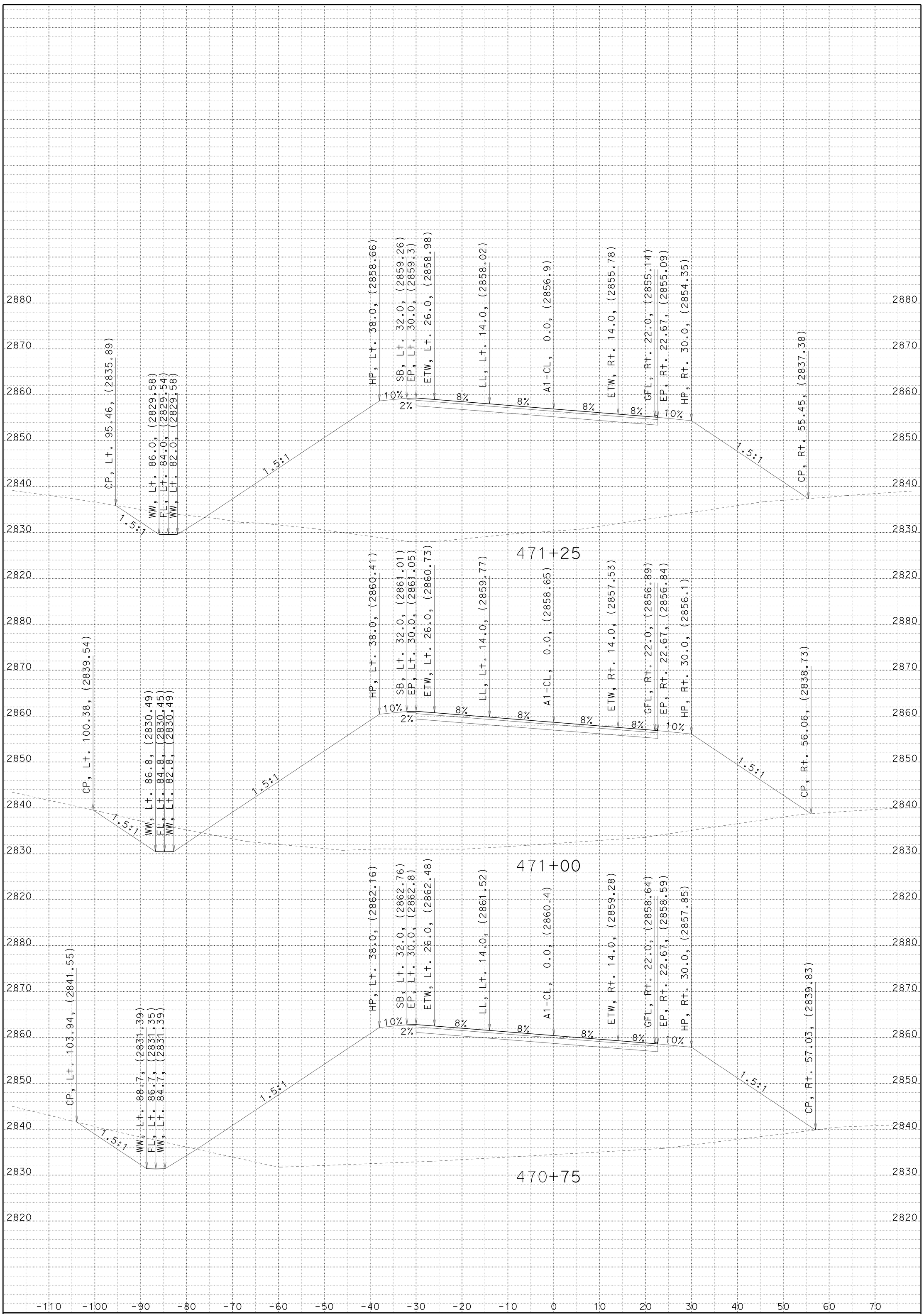

CREATED BY: JC

DATE: 1/22/2014

KC Project: 2E740 File: 02_2E740_XS_A1FG.ear

HAT CREEK CURVES

CONTRACT: 02-2E74U4

DIST/CO/RTE/PM: 02/SHA/299/83.0-84.0

SCALE: 1" = 10' Horiz.
1" = 10' Vert.

A1

CROSS SECTIONS

SHEET 79 OF 92

FOR EARTHWORK DEVELOPMENT ONLY



CREATED BY: JC

DATE: 1/22/2014

KC Project: 2E740 File: 02_2E740_XS_A1FG.ear

HAT CREEK CURVES

CONTRACT: 02-2E74U4

DIST/CO/RTE/PM: 02/SHA/299/83.0-84.0

SCALE: 1" = 10' Horiz.
1" = 10' Vert.

A1

CROSS SECTIONS

SHEET 80 OF 92

FOR EARTHWORK DEVELOPMENT ONLY



CREATED BY: JC

DATE: 1/22/2014

KC Project: 2E740 File: 02_2E740_XS_A1FG.ear

HAT CREEK CURVES

CONTRACT: 02-2E74U4

DIST/CO/RTE/PM: 02/SHA/299/83.0-84.0

SCALE: 1" = 10' Horiz.
1" = 10' Vert.

A1

CROSS SECTIONS

SHEET 81 OF 92

FOR EARTHWORK DEVELOPMENT ONLY



CREATED BY: JC

DATE: 1/22/2014

KC Project: 2E740 File: 02_2E740_XS_A1FG.ear

HAT CREEK CURVES

CONTRACT: 02-2E74U4

DIST/CO/RTE/PM: 02/SHA/299/83.0-84.0

SCALE: 1" = 10' Horiz.
1" = 10' Vert.

A1

CROSS SECTIONS

SHEET 82 OF 92

FOR EARTHWORK DEVELOPMENT ONLY



CREATED BY: JC

DATE: 1/22/2014

KC Project: 2E740 File: 02_2E740_XS_A1FG.ear

HAT CREEK CURVES

CONTRACT: 02-2E74U4

DIST/CO/RTE/PM: 02/SHA/299/83.0-84.0

SCALE: 1" = 10' Horiz.
1" = 10' Vert.

A1

CROSS SECTIONS

SHEET 83 OF 92

FOR EARTHWORK DEVELOPMENT ONLY



CREATED BY: JC

DATE: 1/22/2014

KC Project: 2E740 File: 02_2E740_XS_A1FG.ear

HAT CREEK CURVES

CONTRACT: 02-2E74U4

DIST/CO/RTE/PM: 02/SHA/299/83.0-84.0

SCALE: 1" = 10' Horiz.
1" = 10' Vert.

A1

CROSS SECTIONS

SHEET 84 OF 92

FOR EARTHWORK DEVELOPMENT ONLY



CREATED BY: JC

DATE: 1/22/2014

KC Project: 2E740 File: 02_2E740_XS_A1FG.ear

HAT CREEK CURVES

CONTRACT: 02-2E74U4

DIST/CO/RTE/PM: 02/SHA/299/83.0-84.0

SCALE: 1" = 10' Horiz.
1" = 10' Vert.

A1

CROSS SECTIONS

SHEET 85 OF 92

FOR EARTHWORK DEVELOPMENT ONLY



CREATED BY: JC

DATE: 1/22/2014

KC Project: 2E740 File: 02_2E740_XS_A1FG.ear

HAT CREEK CURVES

CONTRACT: 02-2E74U4

DIST/CO/RTE/PM: 02/SHA/299/83.0-84.0

SCALE: 1" = 10' Horiz.
1" = 10' Vert.

A1

CROSS SECTIONS

SHEET 86 OF 92

FOR EARTHWORK DEVELOPMENT ONLY

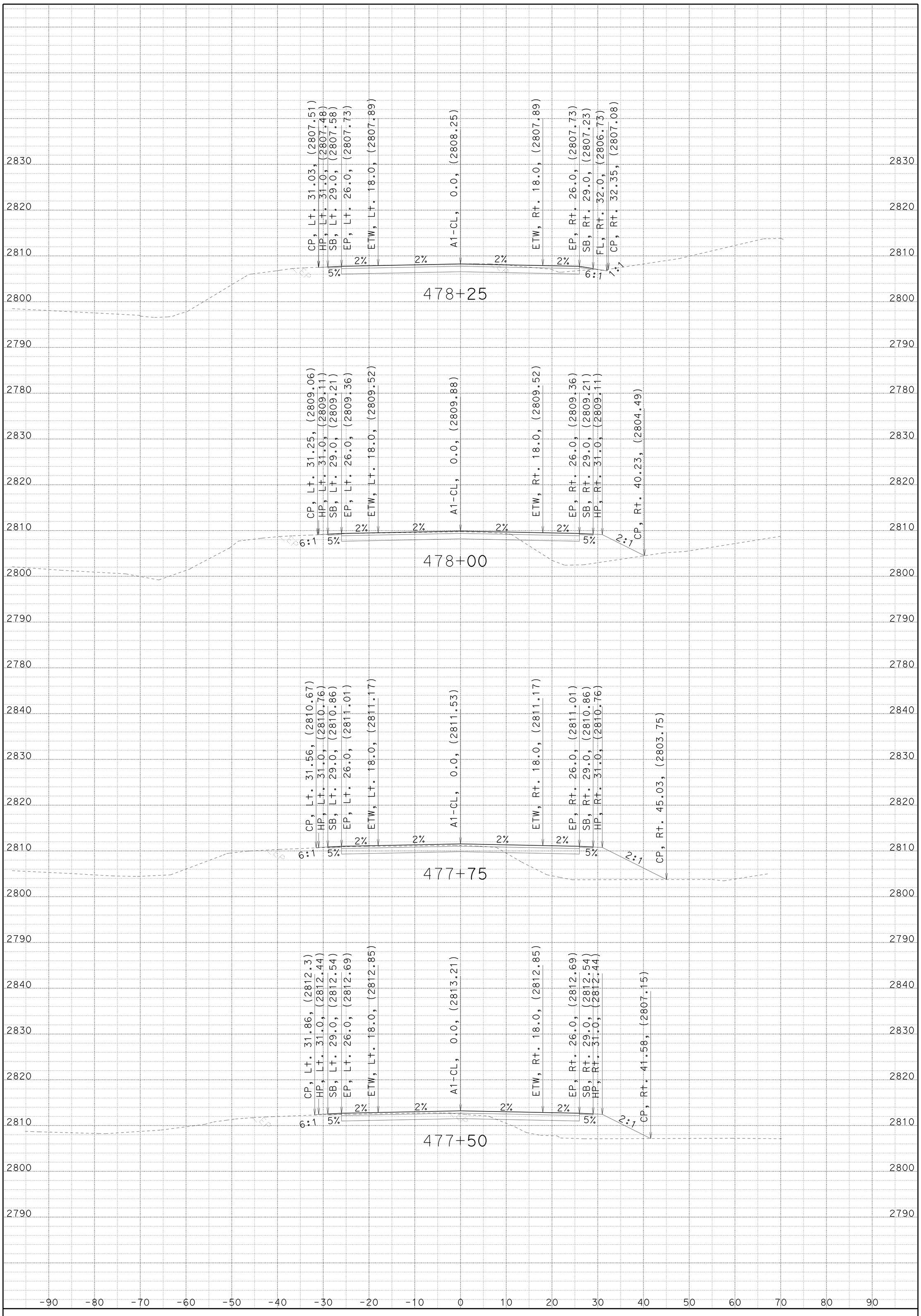

CREATED BY: JC

DATE: 1/22/2014

KC Project: 2E740 File: 02_2E740_XS_A1FG.ear

HAT CREEK CURVES

CONTRACT: 02-2E74U4

DIST/CO/RTE/PM: 02/SHA/299/83.0-84.0

SCALE: 1" = 10' Horiz.
1" = 10' Vert.

A1

CROSS SECTIONS

SHEET 87 OF 92

FOR EARTHWORK DEVELOPMENT ONLY



CREATED BY: JC

DATE: 1/22/2014

KC Project: 2E740 File: 02_2E740_XS_A1FG.ear

HAT CREEK CURVES

CONTRACT: 02-2E74U4

DIST/CO/RTE/PM: 02/SHA/299/83.0-84.0

SCALE: 1" = 10' Horiz.
1" = 10' Vert.

A1

CROSS SECTIONS

SHEET 88 OF 92

FOR EARTHWORK DEVELOPMENT ONLY



CREATED BY: JC

DATE: 1/22/2014

KC Project: 2E740 File: 02_2E740_XS_A1FG.ear

HAT CREEK CURVES

CONTRACT: 02-2E74U4

DIST/CO/RTE/PM: 02/SHA/299/83.0-84.0

SCALE: 1" = 10' Horiz.
1" = 10' Vert.

A1

CROSS SECTIONS

SHEET 89 OF 92

FOR EARTHWORK DEVELOPMENT ONLY

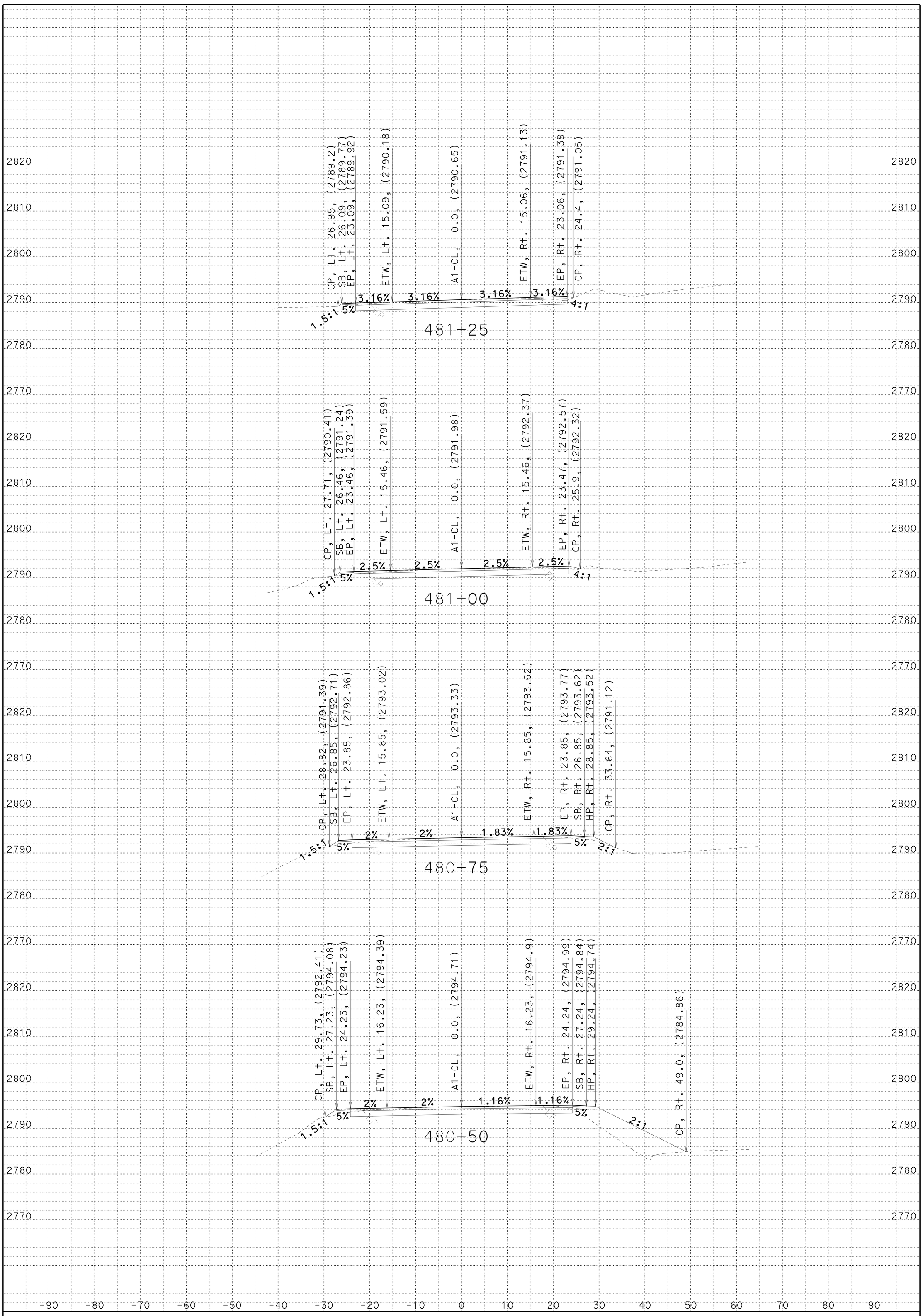

CREATED BY: JC

DATE: 1/22/2014

KC Project: 2E740 File: 02_2E740_XS_A1FG.ear

HAT CREEK CURVES

CONTRACT: 02-2E74U4

DIST/CO/RTE/PM: 02/SHA/299/83.0-84.0

SCALE: 1" = 10' Horiz.
1" = 10' Vert.

A1

CROSS SECTIONS

SHEET 90 OF 92

FOR EARTHWORK DEVELOPMENT ONLY



CREATED BY: JC

DATE: 1/22/2014

KC Project: 2E740 File: 02_2E740_XS_A1FG.ear

HAT CREEK CURVES

CONTRACT: 02-2E74U4

DIST/CO/RTE/PM: 02/SHA/299/83.0-84.0

SCALE: 1" = 10' Horiz.
1" = 10' Vert.

A1

CROSS SECTIONS

SHEET 91 OF 92

FOR EARTHWORK DEVELOPMENT ONLY

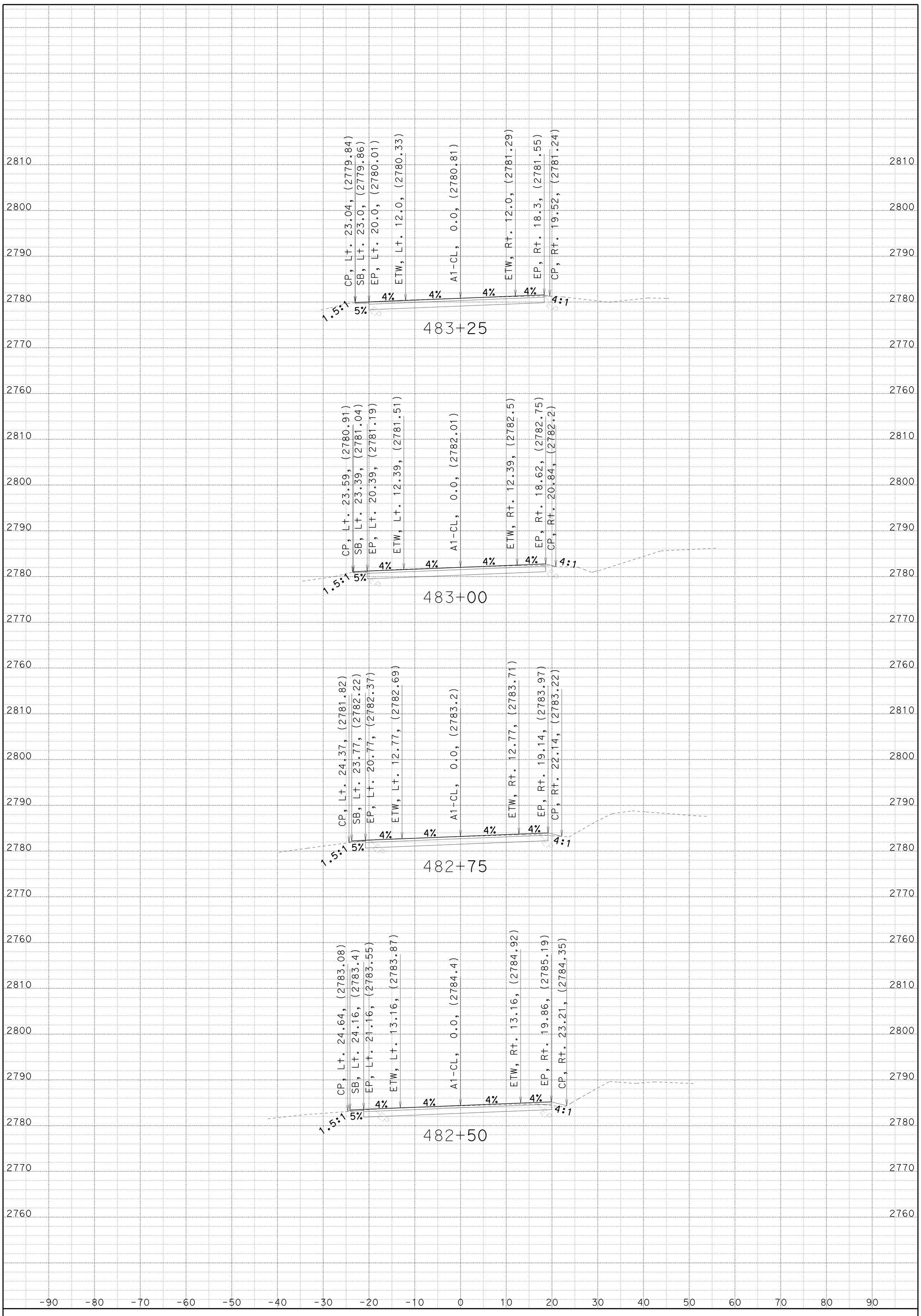

CREATED BY: JC

DATE: 1/22/2014

KC Project: 2E740 File: 02_2E740_XS_A1FG.ear

HAT CREEK CURVES

CONTRACT: 02-2E74U4

DIST/CO/RTE/PM: 02/SHA/299/83.0-84.0

SCALE: 1" = 10' Horiz.
1" = 10' Vert.

A1

CROSS SECTIONS

SHEET 92 OF 92

FOR EARTHWORK DEVELOPMENT ONLY



CREATED BY: JC

DATE: 1/22/2014

KC Project: 2E740 File: D:\2E740\b1_fg.ear

HAT CREEK CURVES

CONTRACT: 02-2E74U4

DIST/CO/RTE/PM: 02/SHA/299/83.0-84.0

SCALE: 1" = 10' Horiz.
1" = 10' Vert.

B1

CROSS SECTIONS

SHEET 1 OF 5

FOR EARTHWORK DEVELOPMENT ONLY



CREATED BY: JC

DATE: 1/22/2014

KC Project: 2E740 File: D:\2E740\b1_fg.ear

HAT CREEK CURVES

CONTRACT: 02-2E74U4

DIST/CO/RTE/PM: 02/SHA/299/83.0-84.0

SCALE: 1" = 10' Horiz.
1" = 10' Vert.

B1

CROSS SECTIONS

SHEET 2 OF 5

FOR EARTHWORK DEVELOPMENT ONLY



CREATED BY: JC

DATE: 1/22/2014

KC Project: 2E740 File: D:\2E740\b1_fg.ear

HAT CREEK CURVES

CONTRACT: 02-2E74U4

DIST/CO/RTE/PM: 02/SHA/299/83.0-84.0

SCALE: 1" = 10' Horiz.
1" = 10' Vert.

B1

CROSS SECTIONS

SHEET 3 OF 5

FOR EARTHWORK DEVELOPMENT ONLY



CREATED BY: JC

DATE: 1/22/2014

KC Project: 2E740 File: D:\2E740\b1_fg.ear

HAT CREEK CURVES

CONTRACT: 02-2E74U4

DIST/CO/RTE/PM: 02/SHA/299/83.0-84.0

SCALE: 1" = 10' Horiz.
1" = 10' Vert.

B1

CROSS SECTIONS

SHEET 4 OF 5

FOR EARTHWORK DEVELOPMENT ONLY

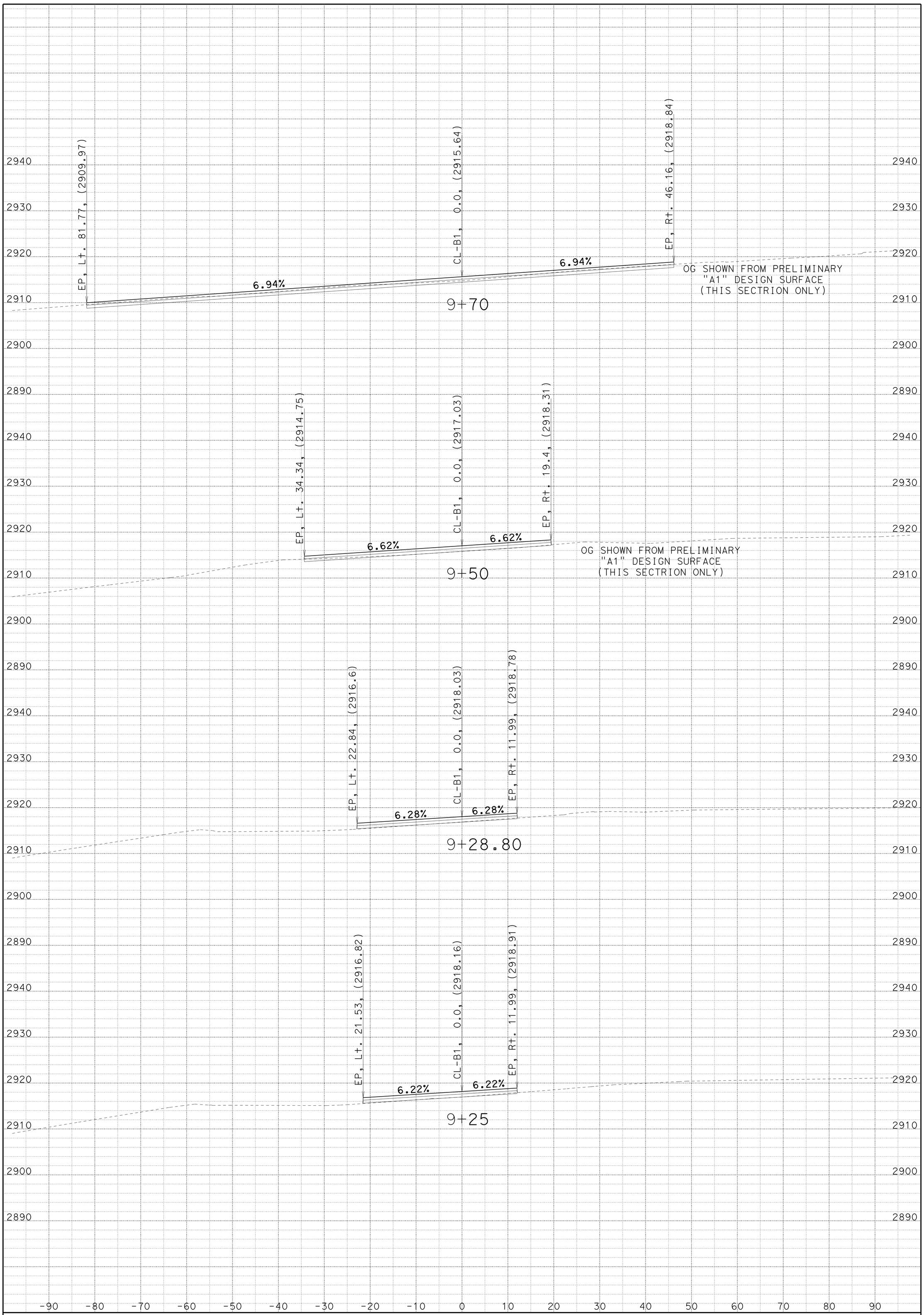

CREATED BY: JC

DATE: 1/22/2014

KC Project: 2E740 File: D:\2E740\b1_fg.ear

HAT CREEK CURVES

CONTRACT: 02-2E74U4

DIST/CO/RTE/PM: 02/SHA/299/83.0-84.0

SCALE: 1" = 10' Horiz.
1" = 10' Vert.

B1

CROSS SECTIONS

SHEET 5 OF 5

FOR EARTHWORK DEVELOPMENT ONLY



CREATED BY: JC

DATE: 1/22/2014

KC Project: 2E740 File: D:\E740\Surveys\E740\c1_fg.ear

HAT CREEK CURVES

CONTRACT: 02-2E74U4

DIST/CO/RTE/PM: 02/SHA/299/83.0-84.0

SCALE: 1" = 10' Horiz.
1" = 10' Vert.

C1

CROSS SECTIONS

SHEET 1 OF 1

FOR EARTHWORK DEVELOPMENT ONLY

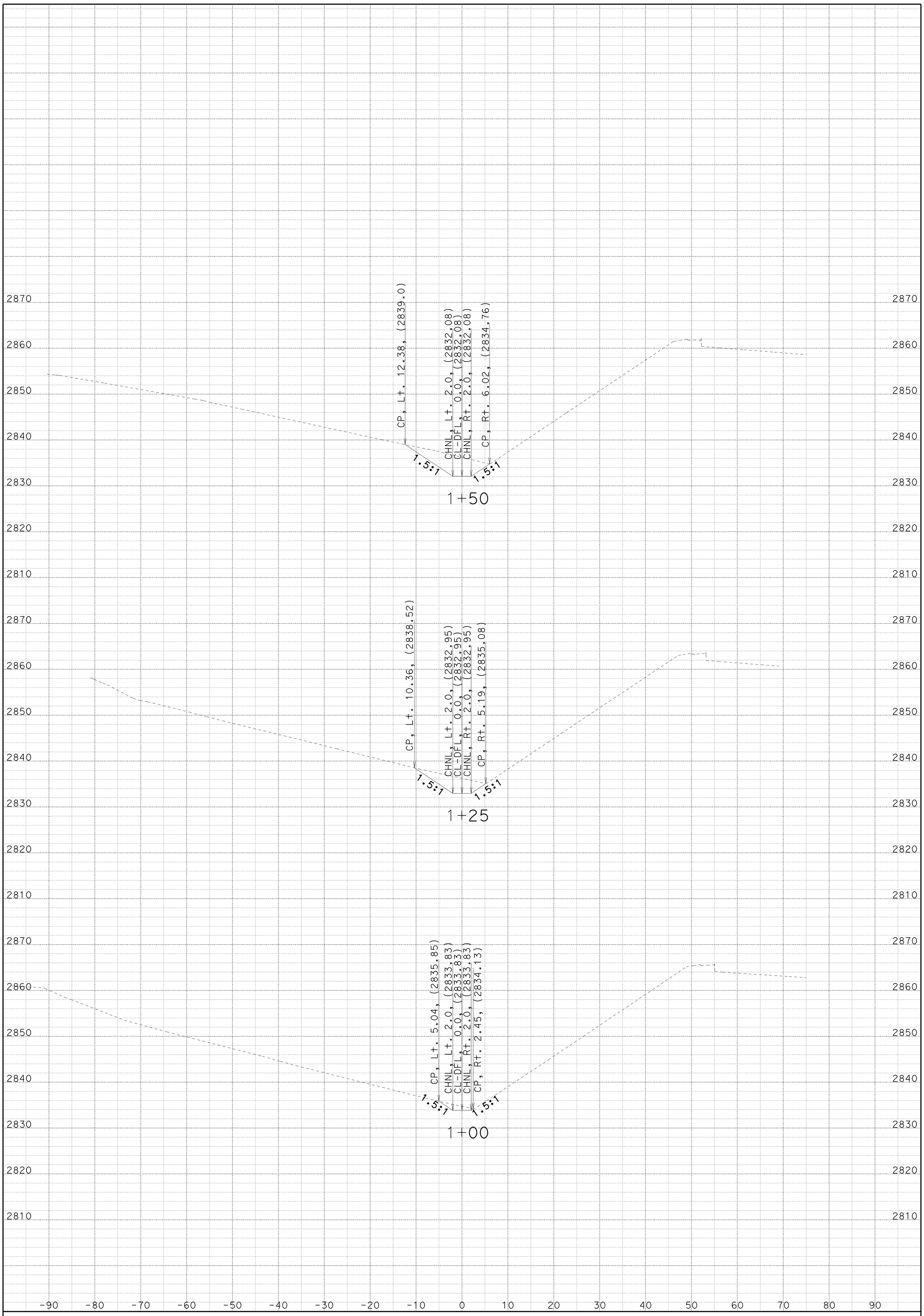

CREATED BY: JC

DATE: 1/22/2014

KC Project: 2E740 File: D:\2E740\Surveys\2E740\tditch02_fg.EAR

HAT CREEK CURVES

CONTRACT: 02-2E74U4

DIST/CO/RTE/PM: 02/SHA/299/83.0-84.0

SCALE: 1" = 10' Horiz.
1" = 10' Vert.

TDITCH2

CROSS SECTIONS

SHEET 1 OF 5

FOR EARTHWORK DEVELOPMENT ONLY

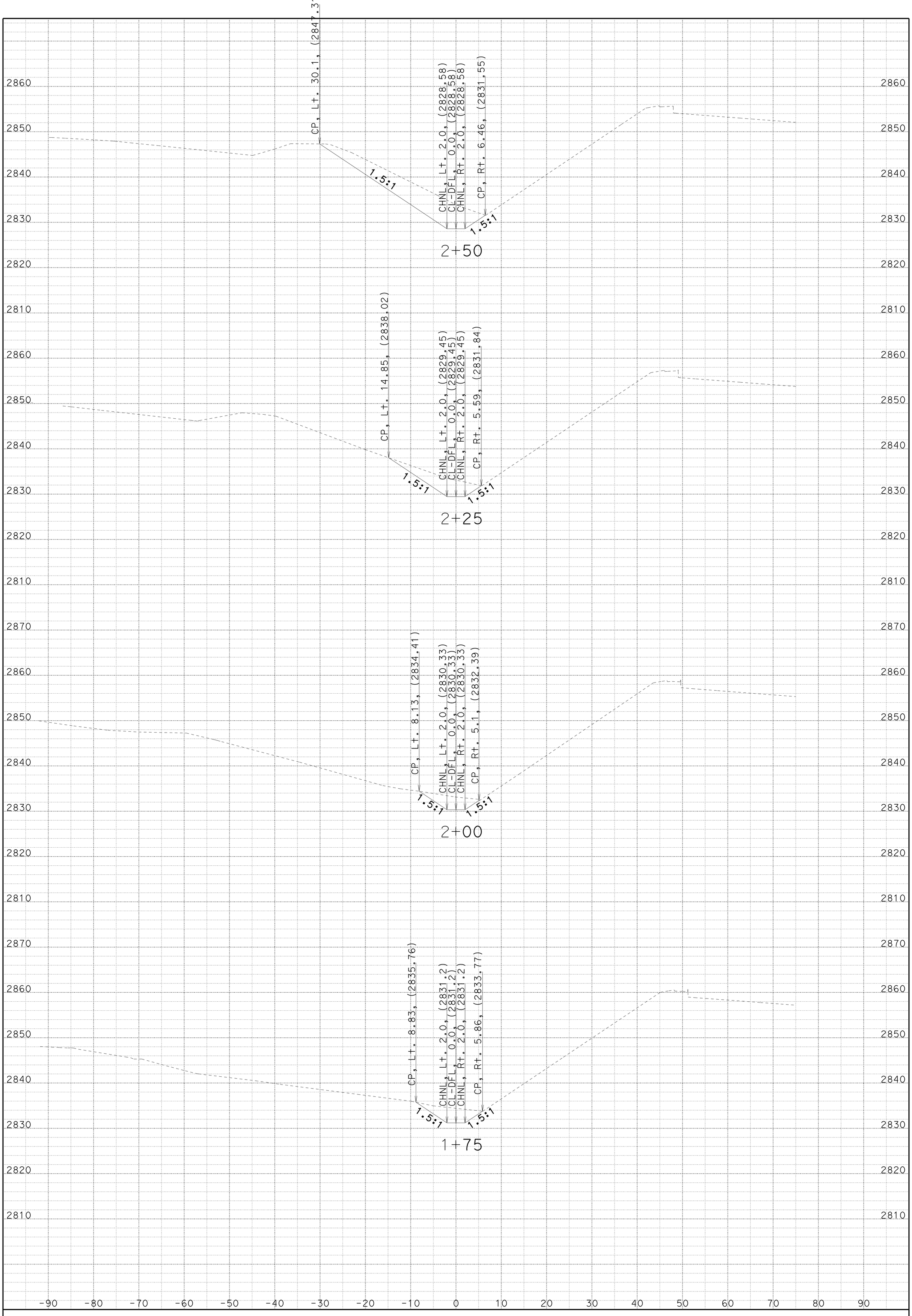

CREATED BY: JC

DATE: 1/22/2014

KC Project: 2E740 File: D:\2E740\Surveys\2E740\tditch02_fg.EAR

HAT CREEK CURVES

CONTRACT: 02-2E74U4

DIST/CO/RTE/PM: 02/SHA/299/83.0-84.0

SCALE: 1" = 10' Horiz.
1" = 10' Vert.

TDITCH2

CROSS SECTIONS

SHEET 2 OF 5

FOR EARTHWORK DEVELOPMENT ONLY

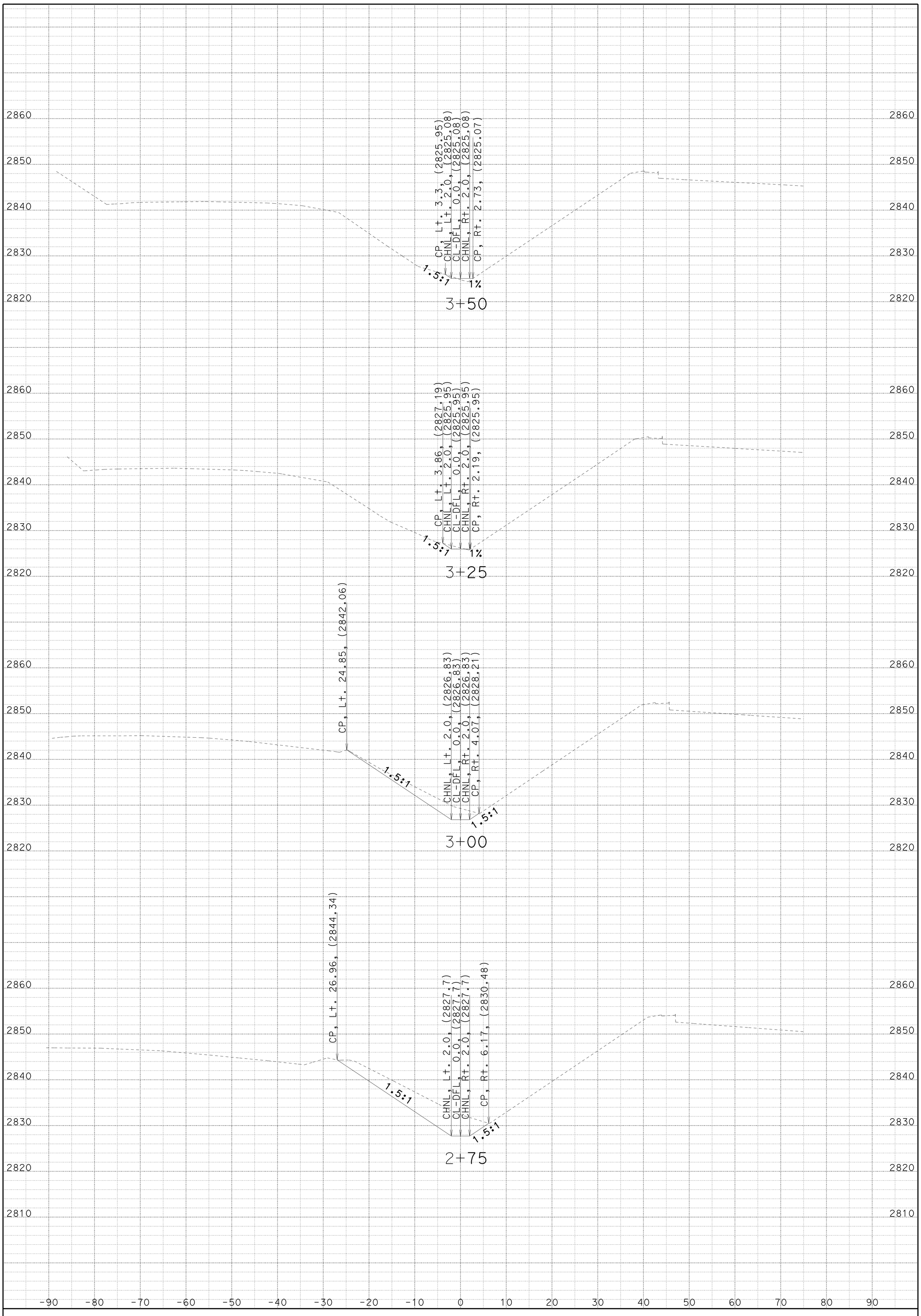

CREATED BY: JC

DATE: 1/22/2014

KC Project: 2E740 File: D:\2E740\Surveys\2E740\tditch02_fg.EAR

HAT CREEK CURVES

CONTRACT: 02-2E74U4

DIST/CO/RTE/PM: 02/SHA/299/83.0-84.0

SCALE: 1" = 10' Horiz.
1" = 10' Vert.

TDITCH2

CROSS SECTIONS

SHEET 3 OF 5

FOR EARTHWORK DEVELOPMENT ONLY

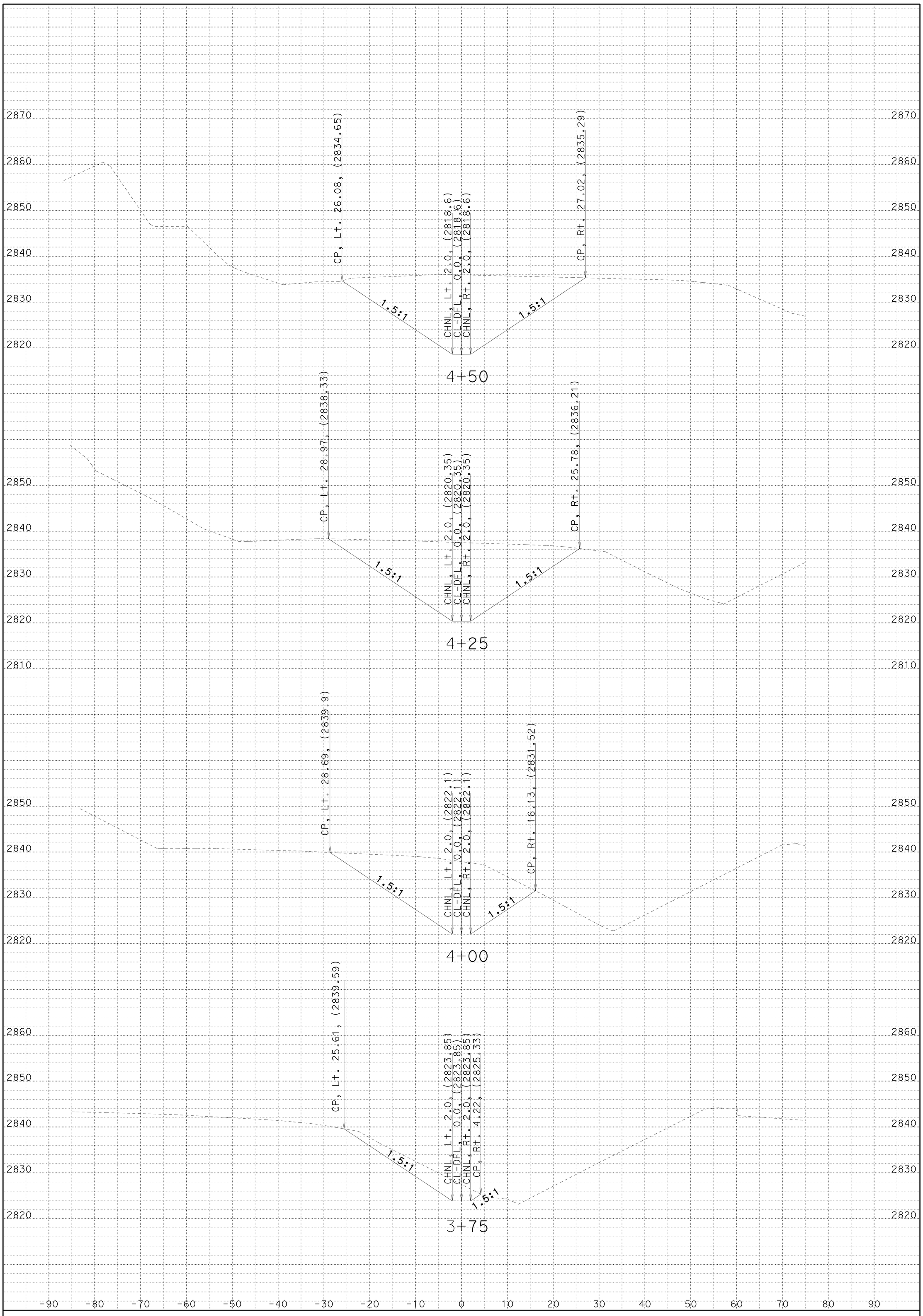

CREATED BY: JC

DATE: 1/22/2014

KC Project: 2E740 File: D:\2E740\Surveys\2E740\tditch02_fg.EAR

HAT CREEK CURVES

CONTRACT: 02-2E74U4

DIST/CO/RTE/PM: 02/SHA/299/83.0-84.0

SCALE: 1" = 10' Horiz.
1" = 10' Vert.

TDITCH2

CROSS SECTIONS

SHEET 4 OF 5

FOR EARTHWORK DEVELOPMENT ONLY



CREATED BY: JC

DATE: 1/22/2014

KC Project: 2E740 File: D:\2E740\Surveys\2E740\tditch02_fg.EAR

HAT CREEK CURVES

CONTRACT: 02-2E74U4

DIST/CO/RTE/PM: 02/SHA/299/83.0-84.0

SCALE: 1" = 10' Horiz.
1" = 10' Vert.

TDITCH2

CROSS SECTIONS

SHEET 5 OF 5