FOR EARTHWORK DEVELOPMENT ONLY



CREATED BY: BHS
DATE: 1/6/2010
KC Project: 3C000 File: D:\t2byrons*C000*C000\off2fg.ear

CONTRACT: 3C0001
DIST/CO/RTE/PM: 02/SHA/I-5

SCALE: 1" = 10' Horiz.
1" = 10' Vert.

All Dimensions are US Survey Feet

OFF1
CROSS SECTIONS
SHEET 1 OF 10

FOR EARTHWORK DEVELOPMENT ONLY



CREATED BY: BHS
DATE: 1/6/2010
KC Project: 3C000 File: D:\t2byrons*C000*C000\off2fg.ear

CONTRACT: 3C0001
DIST/CO/RTE/PM: 02/SHA/I-5

SCALE: 1" = 10' Horiz.
1" = 10' Vert.

All Dimensions are US Survey Feet

OFF1
CROSS SECTIONS
SHEET 2 OF 10

FOR EARTHWORK DEVELOPMENT ONLY

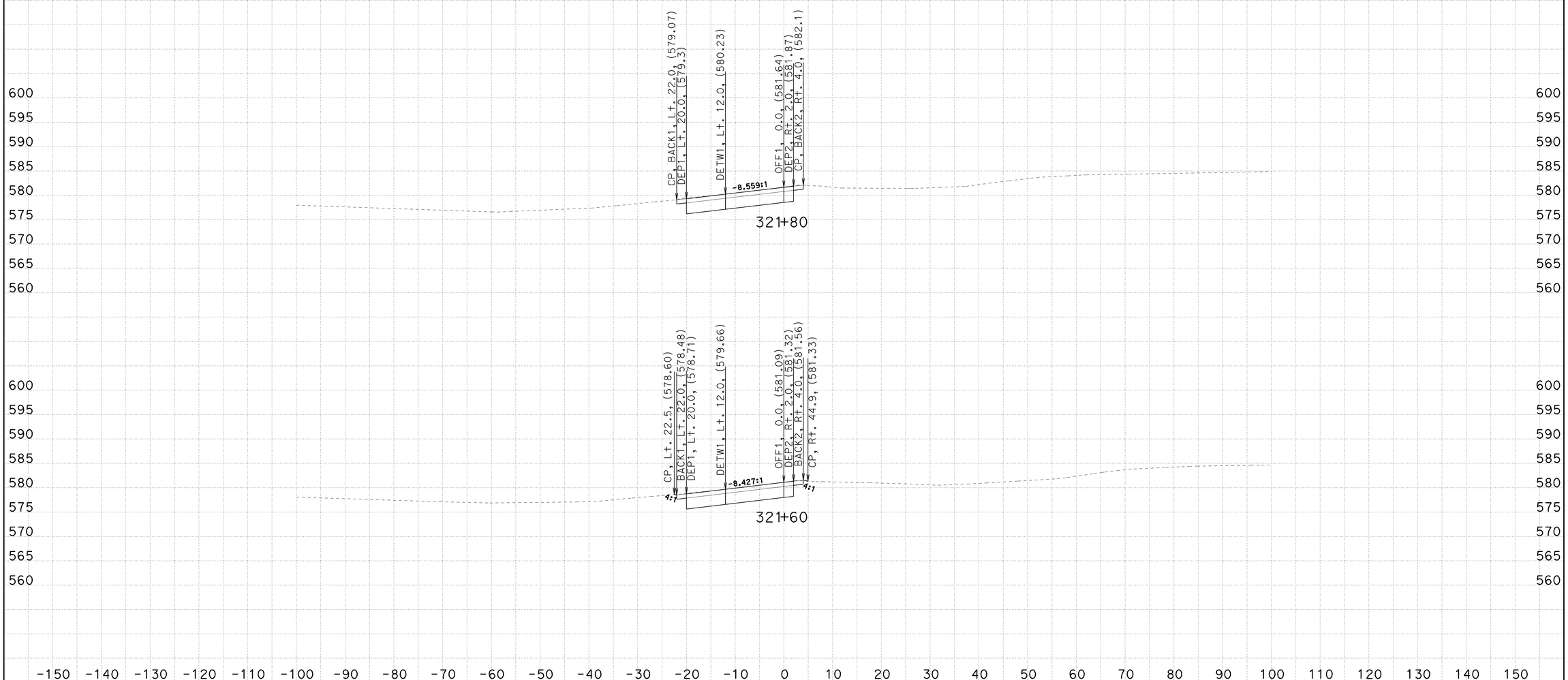

CREATED BY: BHS
DATE: 1/6/2010
KC Project: 3C000 File: D:\t2byrons*C000*C000\off2fg.ear

CONTRACT: 3C0001
DIST/CO/RTE/PM: 02/SHA/I-5

SCALE: 1" = 10' Horiz.
1" = 10' Vert.

All Dimensions are US Survey Feet

OFF1
CROSS SECTIONS

SHEET 3 OF 10

FOR EARTHWORK DEVELOPMENT ONLY

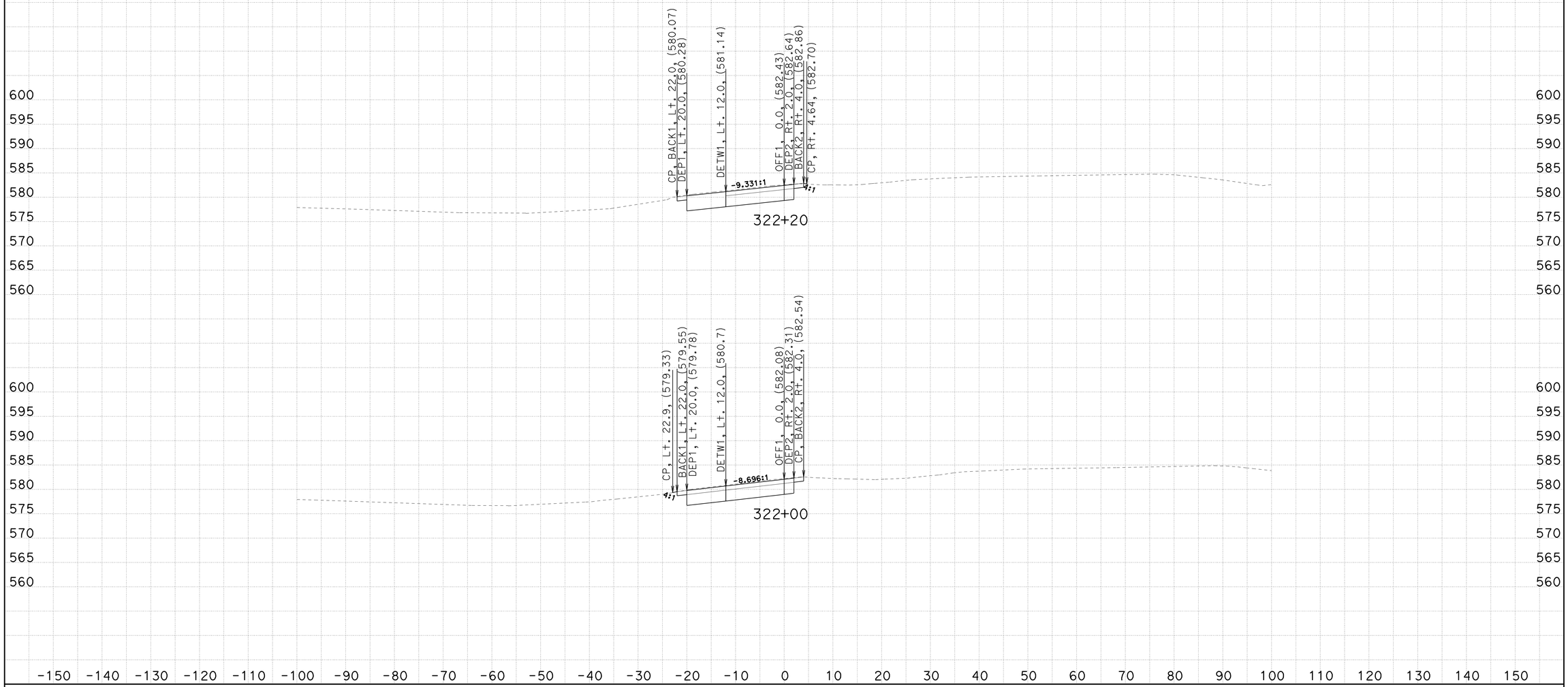

CREATED BY: BHS
DATE: 1/6/2010
KC Project: 3C000 File: D:\t2byrons*C000*C000\off2fg.ear

CONTRACT: 3C0001
DIST/CO/RTE/PM: 02/SHA/I-5

SCALE: 1" = 10' Horiz.
1" = 10' Vert.

All Dimensions are US Survey Feet

OFF1
CROSS SECTIONS
SHEET 4 OF 10

FOR EARTHWORK DEVELOPMENT ONLY

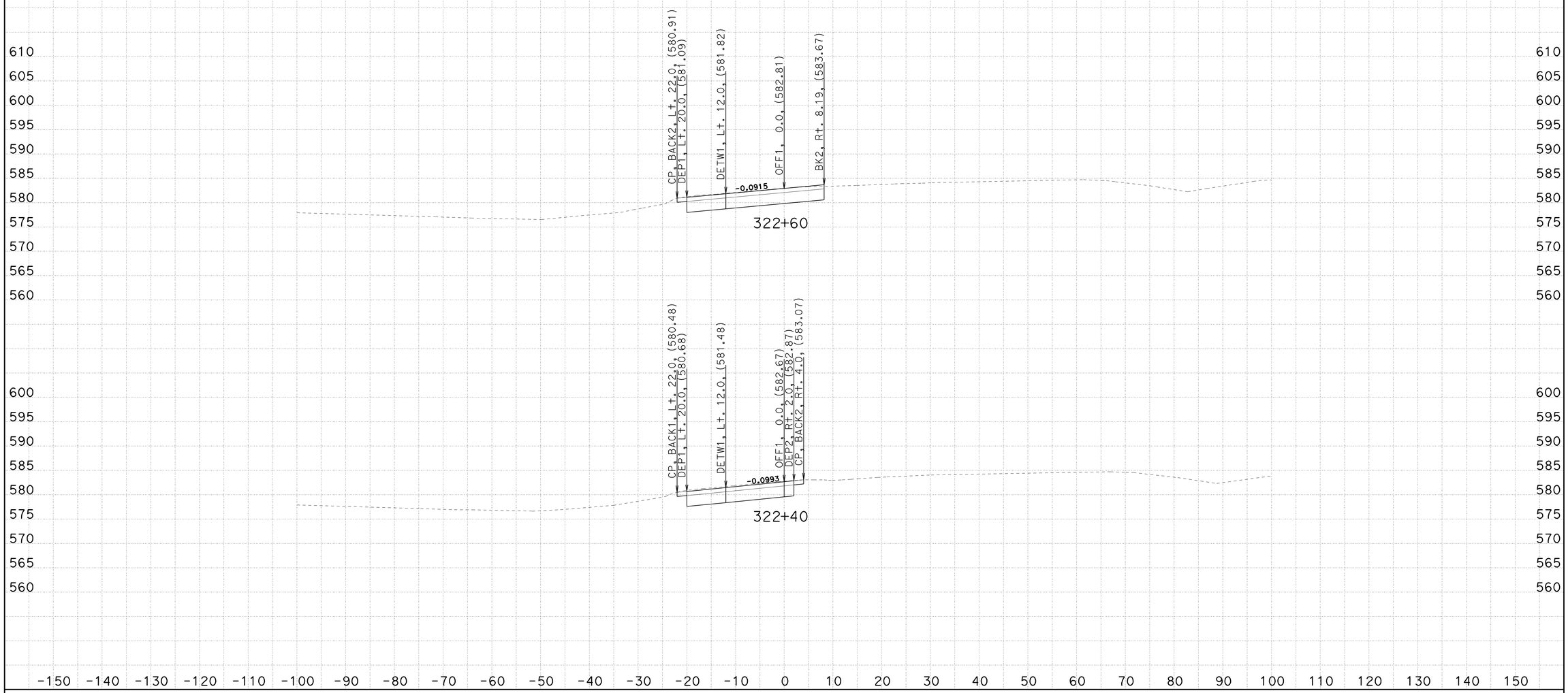

CREATED BY: BHS
DATE: 1/6/2010
KC Project: 3C000 File: D:\t2byrons*C000*C000\off2fg.ear

CONTRACT: 3C0001
DIST/CO/RTE/PM: 02/SHA/I-5

SCALE: 1" = 10' Horiz.
1" = 10' Vert.

All Dimensions are US Survey Feet

OFF1
CROSS SECTIONS
SHEET 5 OF 10

FOR EARTHWORK DEVELOPMENT ONLY

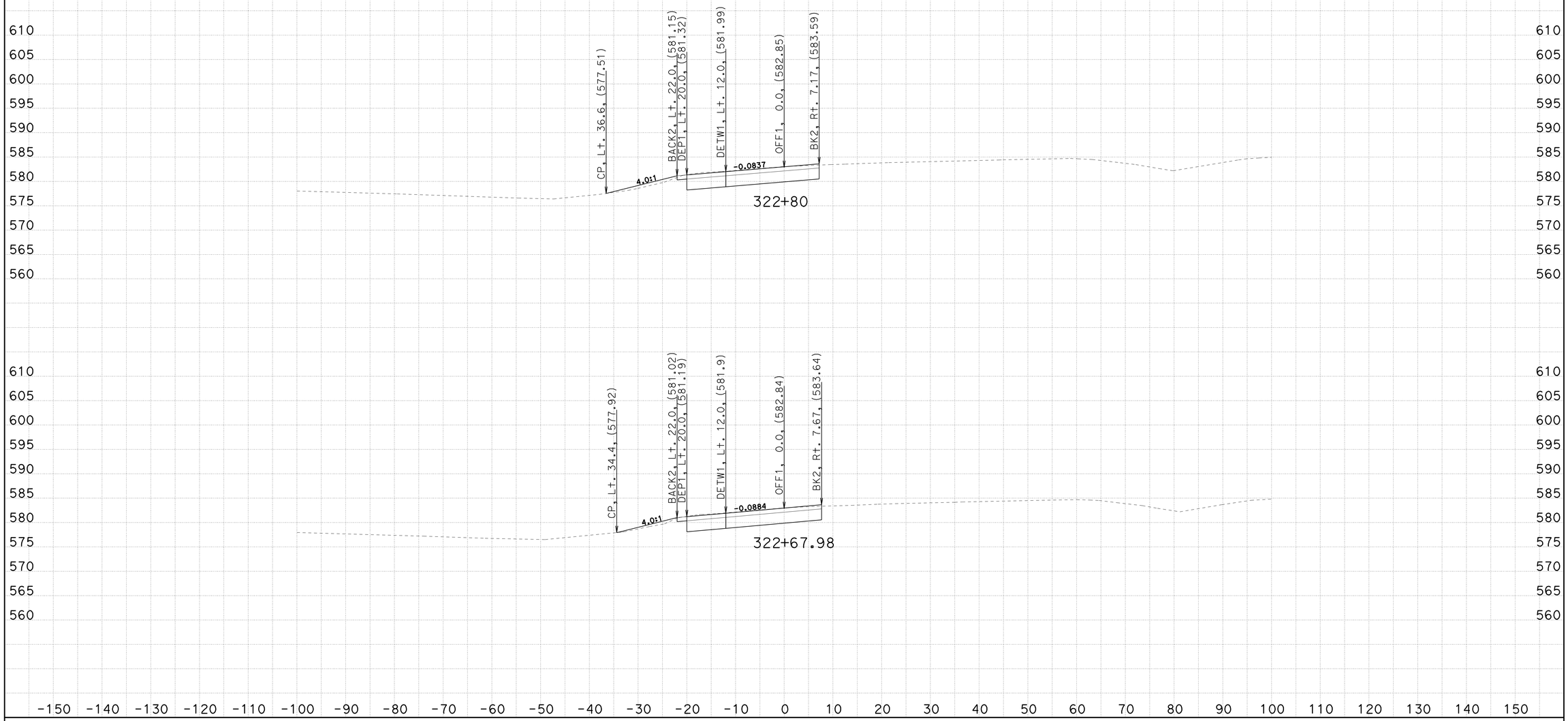

CREATED BY: BHS
DATE: 1/6/2010
KC Project: 3C000 File: D:\t2byrons*C000*C000\off2fg.ear

CONTRACT: 3C0001
DIST/CO/RTE/PM: 02/SHA/I-5

SCALE: 1" = 10' Horiz.
1" = 10' Vert.

All Dimensions are US Survey Feet

OFF1
CROSS SECTIONS
SHEET 6 OF 10

FOR EARTHWORK DEVELOPMENT ONLY

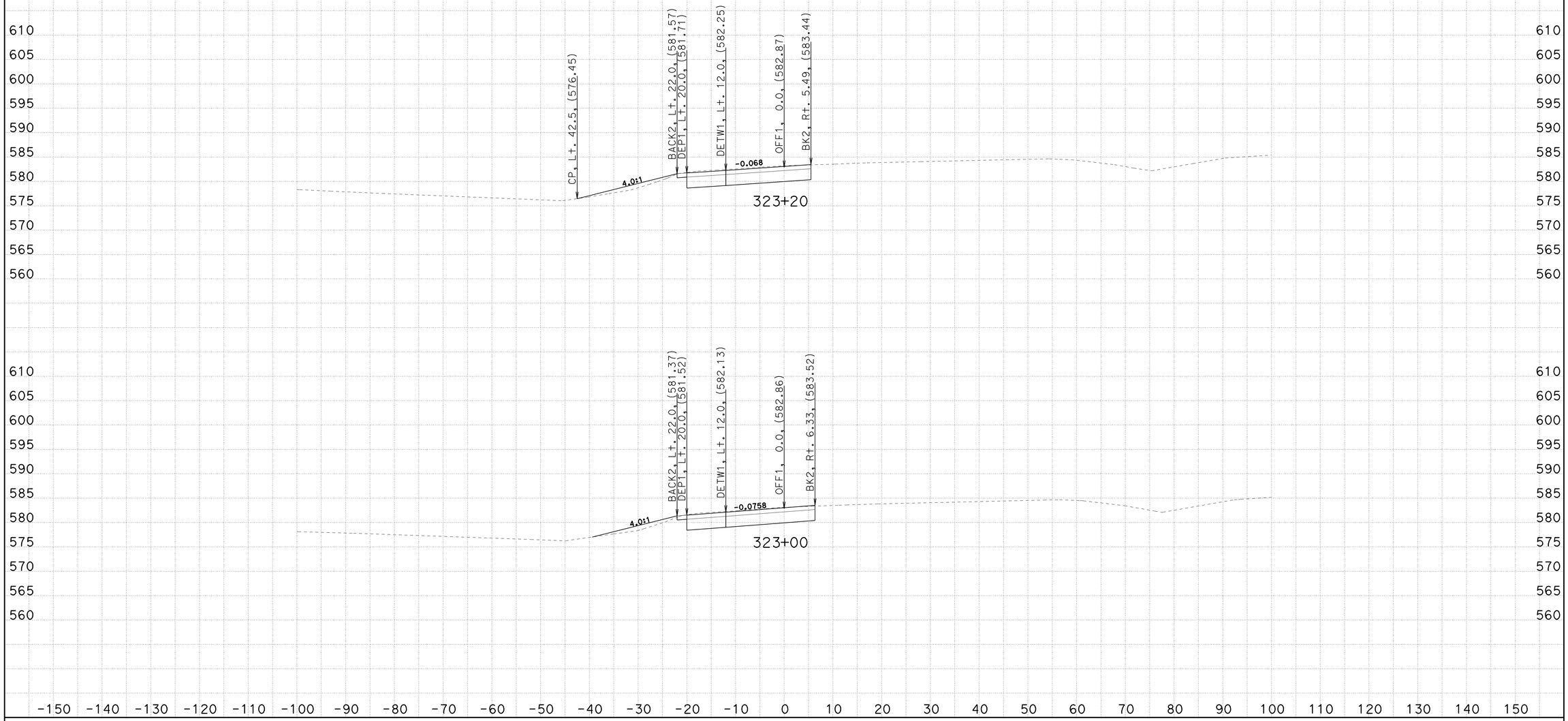

CREATED BY: BHS
DATE: 1/6/2010
KC Project: 3C000 File: D:\t2byrons*C000*C000\off2fg.ear

CONTRACT: 3C0001
DIST/CO/RTE/PM: 02/SHA/I-5

SCALE: 1" = 10' Horiz.
1" = 10' Vert.

All Dimensions are US Survey Feet

OFF1
CROSS SECTIONS

FOR EARTHWORK DEVELOPMENT ONLY



CREATED BY: BHS
DATE: 1/6/2010
KC Project: 3C000 File: D:\t2byrons*C000*C000\off2fg.ear

CONTRACT: 3C0001
DIST/CO/RTE/PM: 02/SHA/I-5

SCALE: 1" = 10' Horiz.
1" = 10' Vert.

All Dimensions are US Survey Feet

OFF1
CROSS SECTIONS
SHEET 8 OF 10

FOR EARTHWORK DEVELOPMENT ONLY

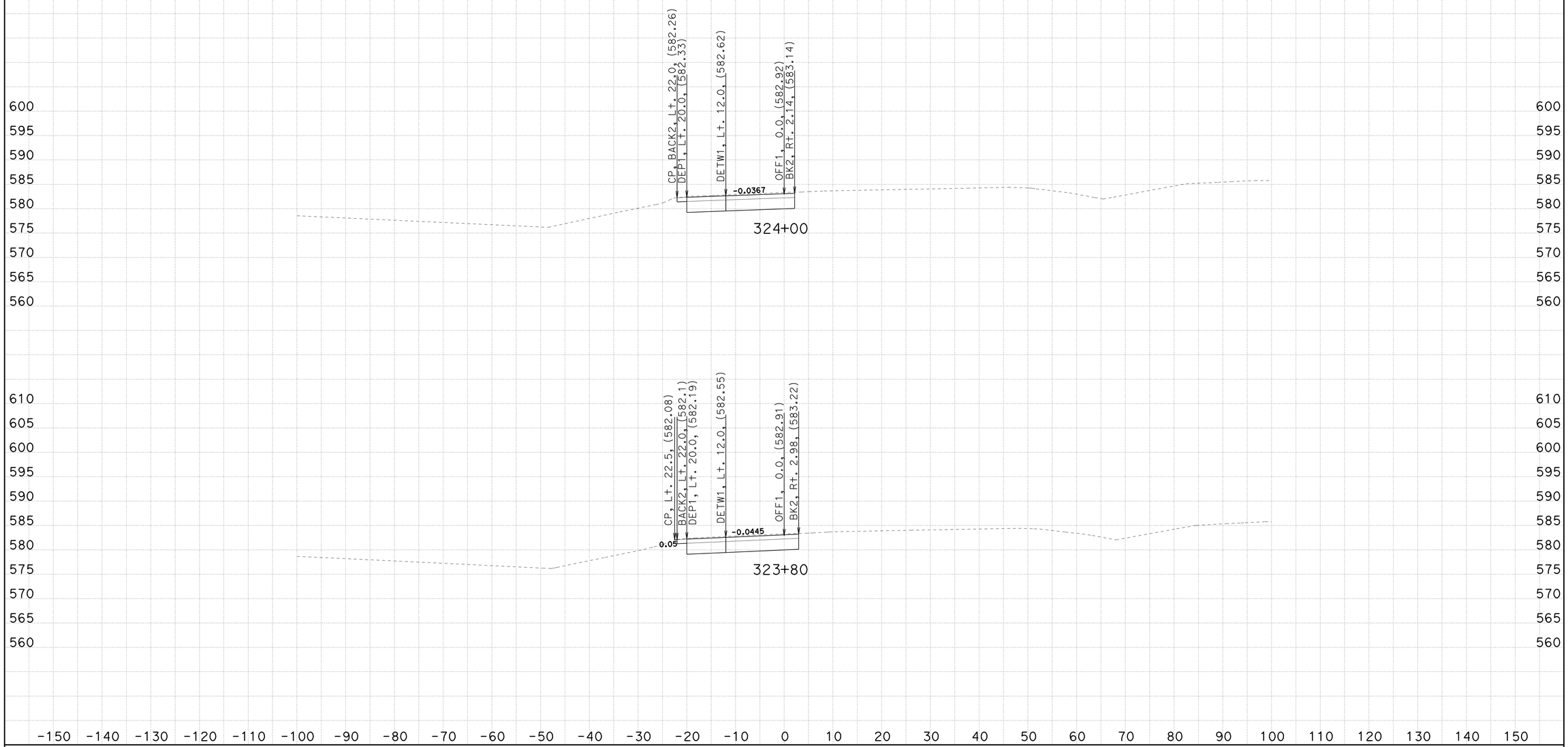

CREATED BY: BHS
DATE: 1/6/2010
KC Project: 3C000 File: D:\t2byrons*C000*C000\off2fg.ear

CONTRACT: 3C0001
DIST/CO/RTE/PM: 02/SHA/I-5

SCALE: 1" = 10' Horiz.
1" = 10' Vert.

OFF1
CROSS SECTIONS
SHEET 9 OF 10

FOR EARTHWORK DEVELOPMENT ONLY

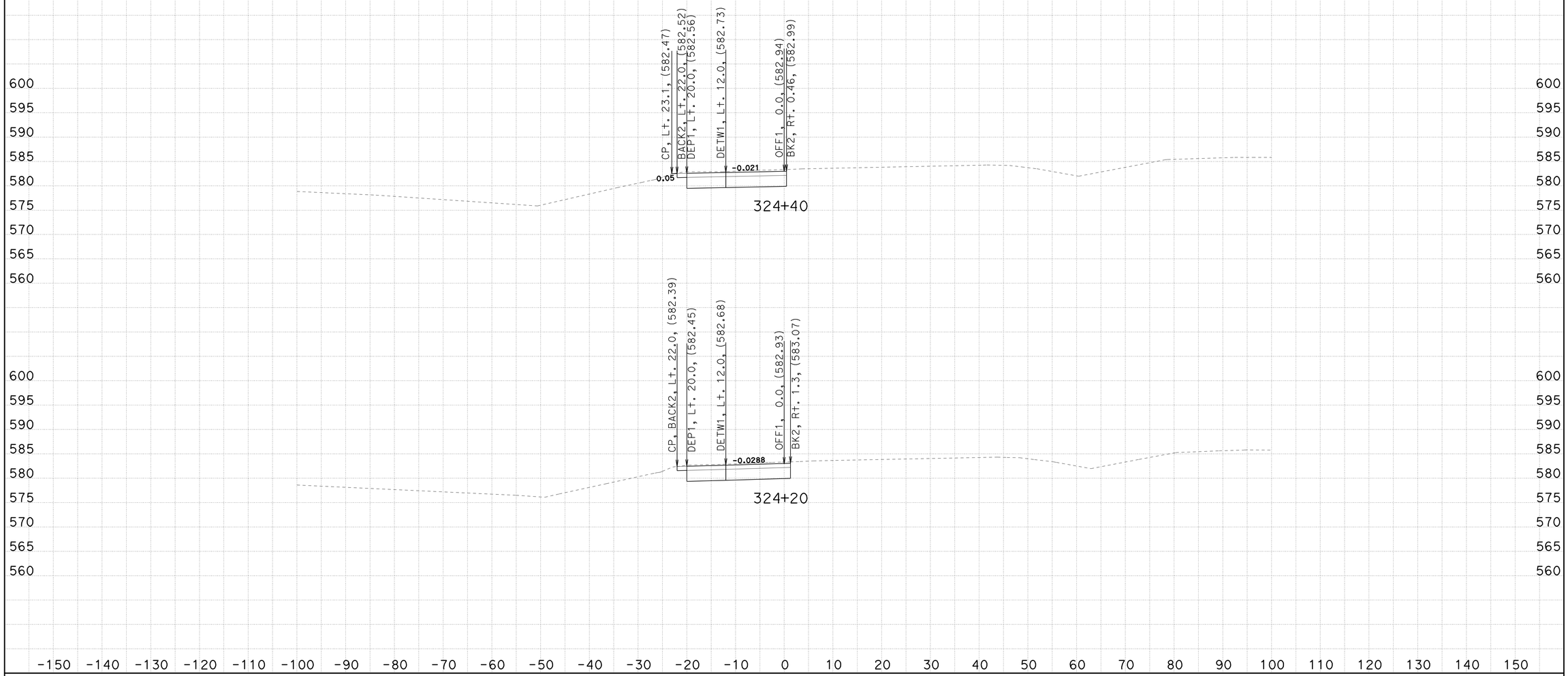

CREATED BY: BHS
DATE: 1/6/2010
KC Project: 3C000 File: D:\t2byrons*C000*C000\off2fg.ear

CONTRACT: 3C0001
DIST/CO/RTE/PM: 02/SHA/I-5

SCALE: 1" = 10' Horiz.
1" = 10' Vert.

All Dimensions are US Survey Feet

OFF1
CROSS SECTIONS
SHEET 10 OF 10

FOR EARTHWORK DEVELOPMENT ONLY

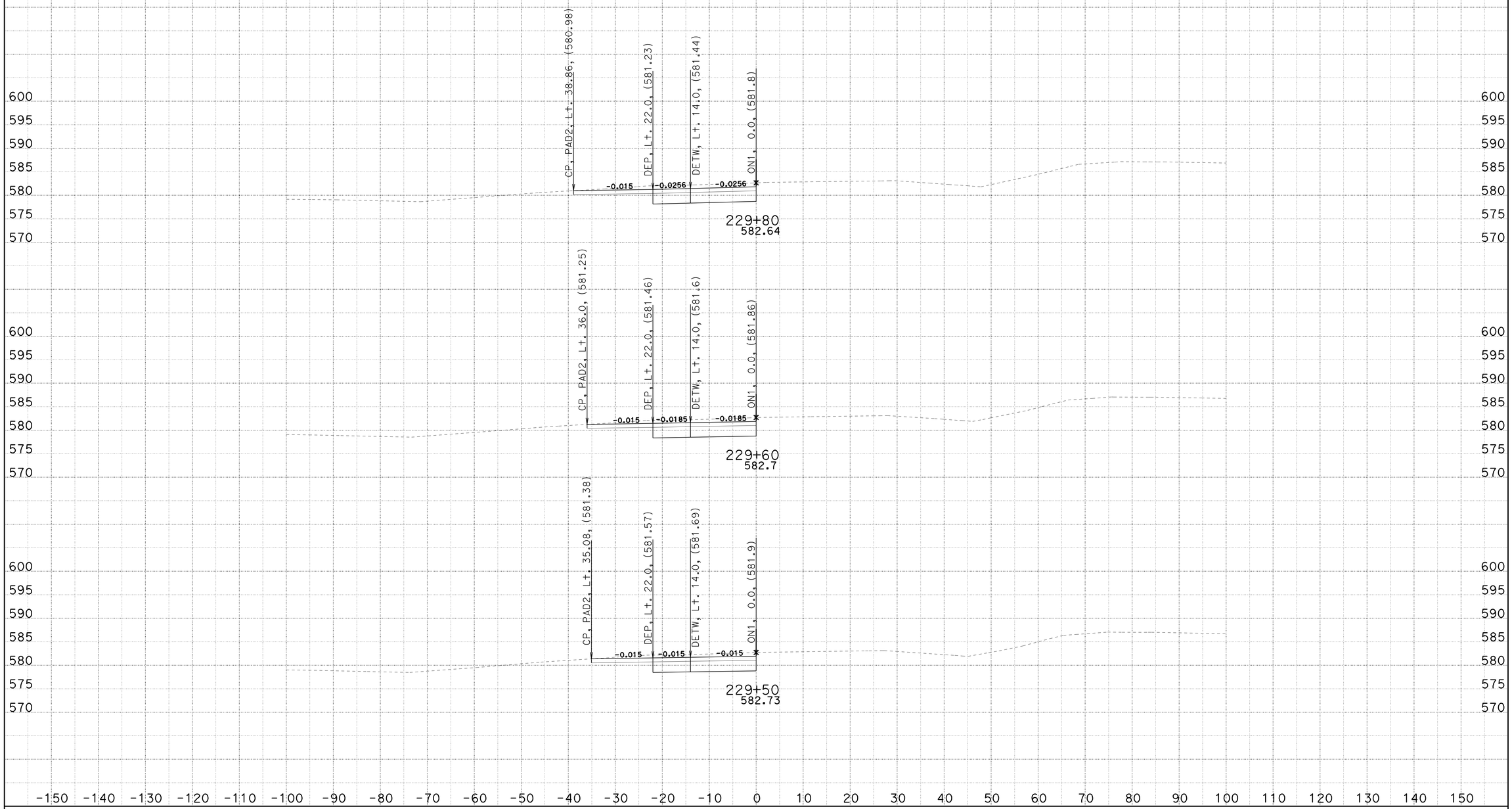

CREATED BY: BHS
DATE: 12/21/2009
KC Project: 3C000 File: D:\t2byrons*C000*C000\on2fg.ear

CONTRACT: 3C0001
DIST/CO/RTE/PM: 02/SHA/I-5

SCALE: 1" = 10' Horiz.
1" = 10' Vert.

All Dimensions are US Survey Feet

ON1
CROSS SECTIONS
SHEET 1 OF 5

FOR EARTHWORK DEVELOPMENT ONLY



CREATED BY: BHS
DATE: 12/21/2009
KC Project: 3C000 File: D:\t2byrons*C000*C000\on2fg.ear

CONTRACT: 3C0001
DIST/CO/RTE/PM: 02/SHA/I-5

SCALE: 1" = 10' Horiz.
1" = 10' Vert.

All Dimensions are US Survey Feet

ON1
CROSS SECTIONS
SHEET 2 OF 5

FOR EARTHWORK DEVELOPMENT ONLY

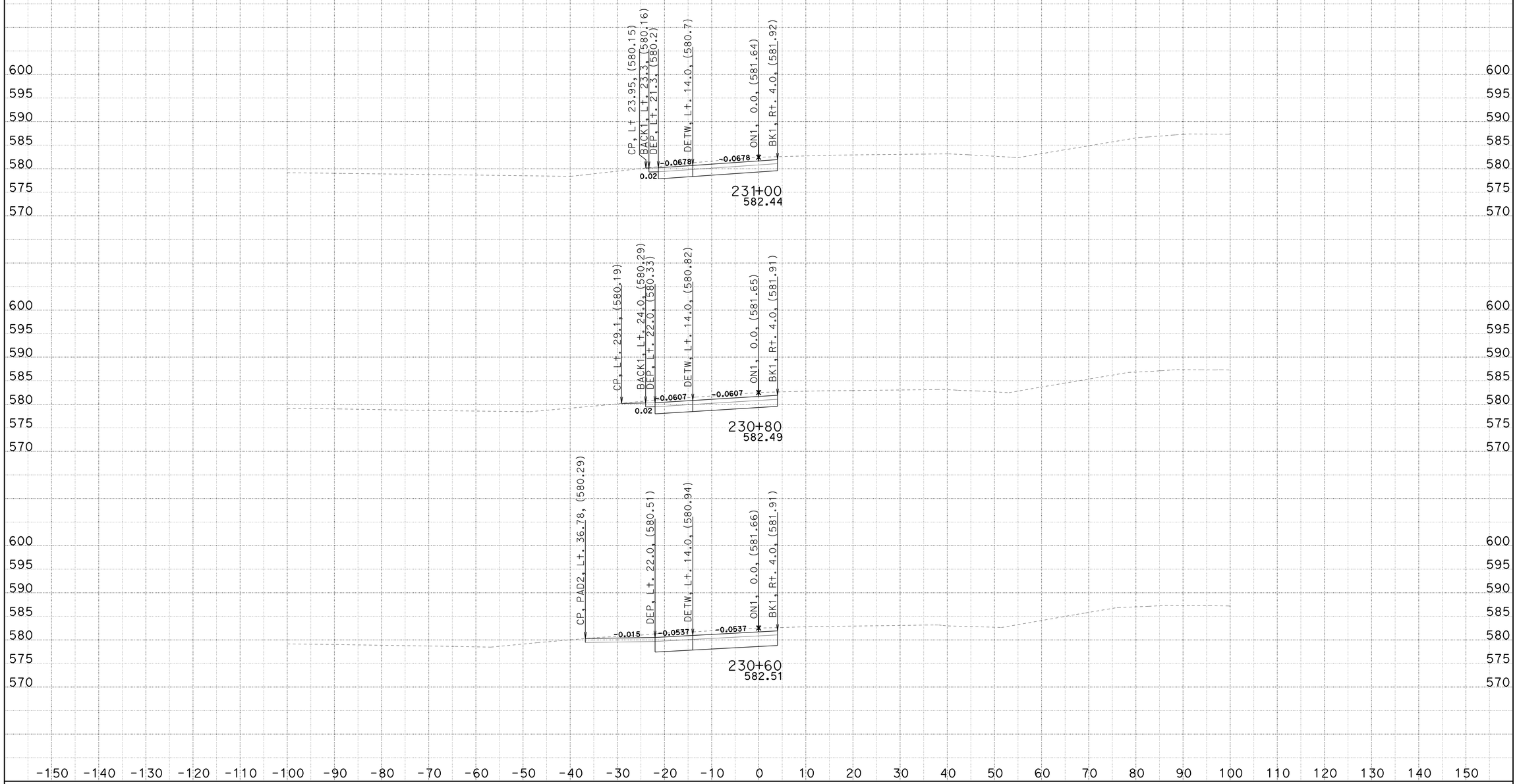

CREATED BY: BHS
DATE: 12/21/2009
KC Project: 3C000 File: D:\t2byrons*C000*C000\on2fg.ear

CONTRACT: 3C0001
DIST/CO/RTE/PM: 02/SHA/I-5

SCALE: 1" = 10' Horiz.
1" = 10' Vert.

All Dimensions are US Survey Feet

ON1
CROSS SECTIONS
SHEET 3 OF 5

FOR EARTHWORK DEVELOPMENT ONLY



CREATED BY: BHS
DATE: 12/21/2009
KC Project: 3C000 File: D:\t2byrons*C000*C000\on2fg.ear

CONTRACT: 3C0001
DIST/CO/RTE/PM: 02/SHA/I-5

SCALE: 1" = 10' Horiz.
1" = 10' Vert.

All Dimensions are US Survey Feet

ON1
CROSS SECTIONS
SHEET 4 OF 5

FOR EARTHWORK DEVELOPMENT ONLY

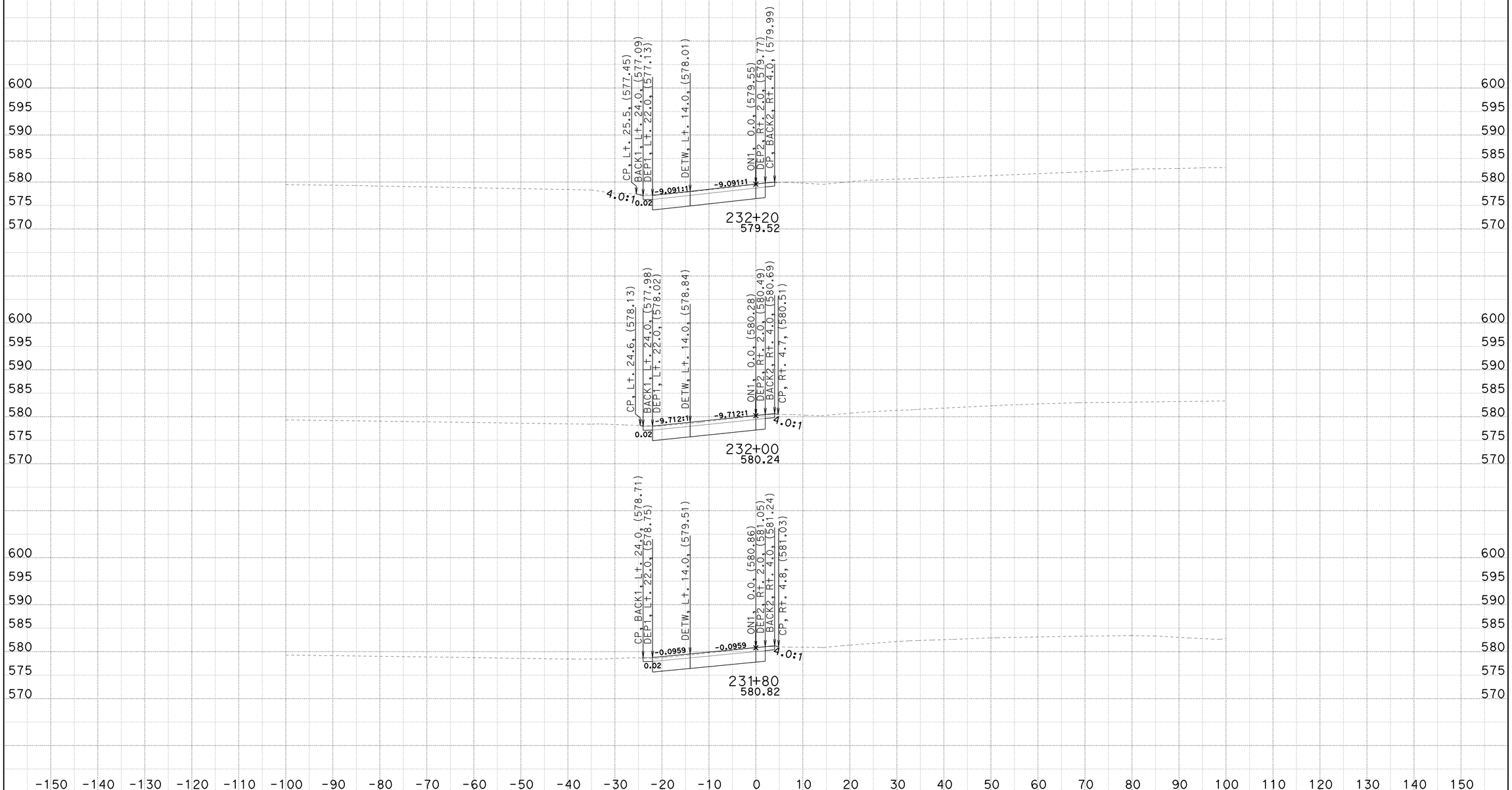

CREATED BY: BHS
DATE: 12/21/2009
KC Project: 3C000 File: D:\t2byrons*C000*C000\on2fg.ear

CONTRACT: 3C0001
DIST/CO/RTE/PM: 02/SHA/I-5

SCALE: 1" = 10' Horiz.
1" = 10' Vert.

ON1
CROSS SECTIONS
SHEET 5 OF 5

FOR EARTHWORK DEVELOPMENT ONLY

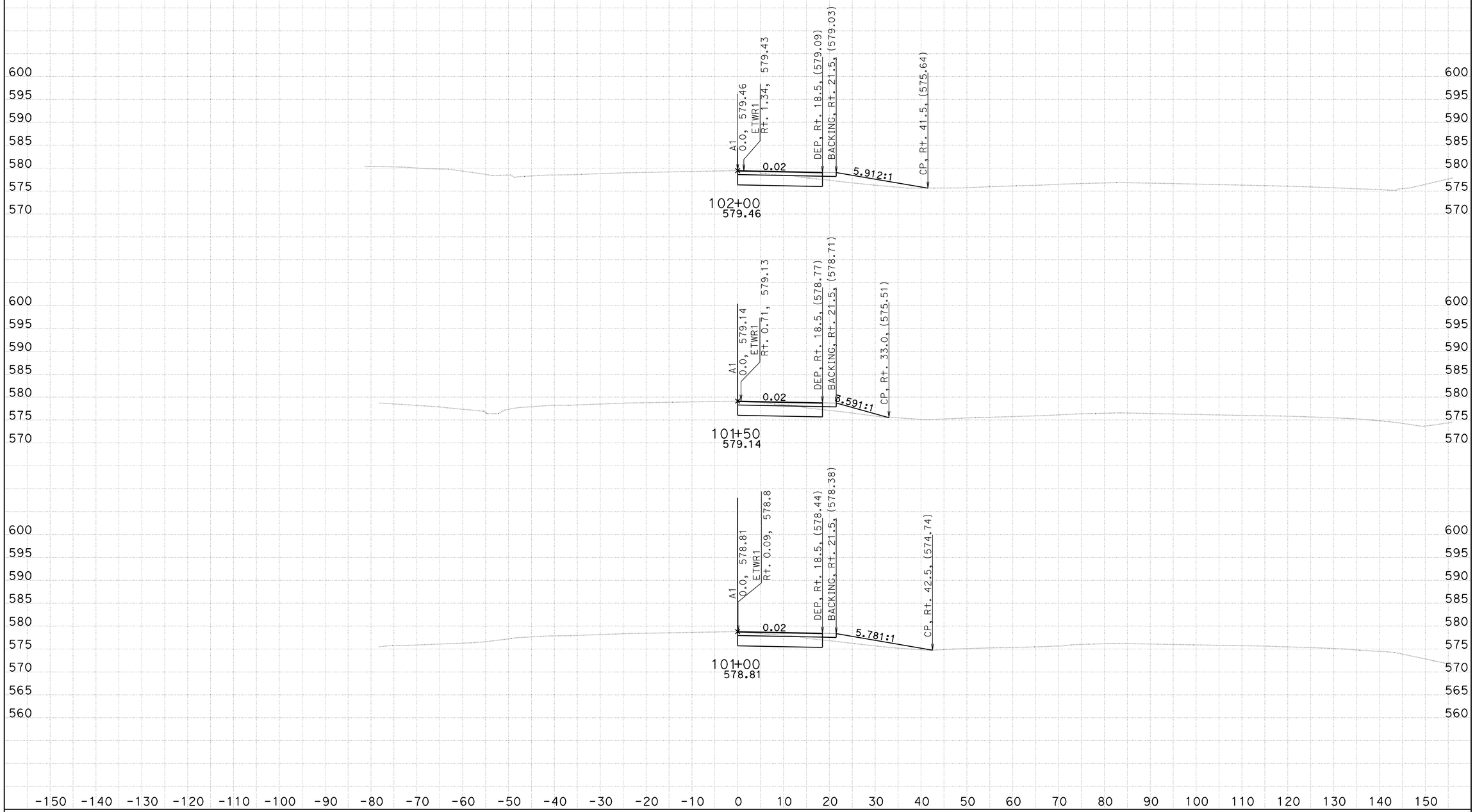

DATE: 3/9/2010

KC Project: 4C401 File: C:\s112110*c000_Oct2009*C401\Design Cross Sections\a1_mar9_10.ear

EA 3C0001
DISTRICT 2 SHASTA COUNTY
INTERSTATE 5 PM R14.9/R16.2

SCALE: 1" = 10' Horiz.
1" = 10' Vert.

All Dimensions are US Survey Feet

A1
CROSS SECTIONS

FOR EARTHWORK DEVELOPMENT ONLY

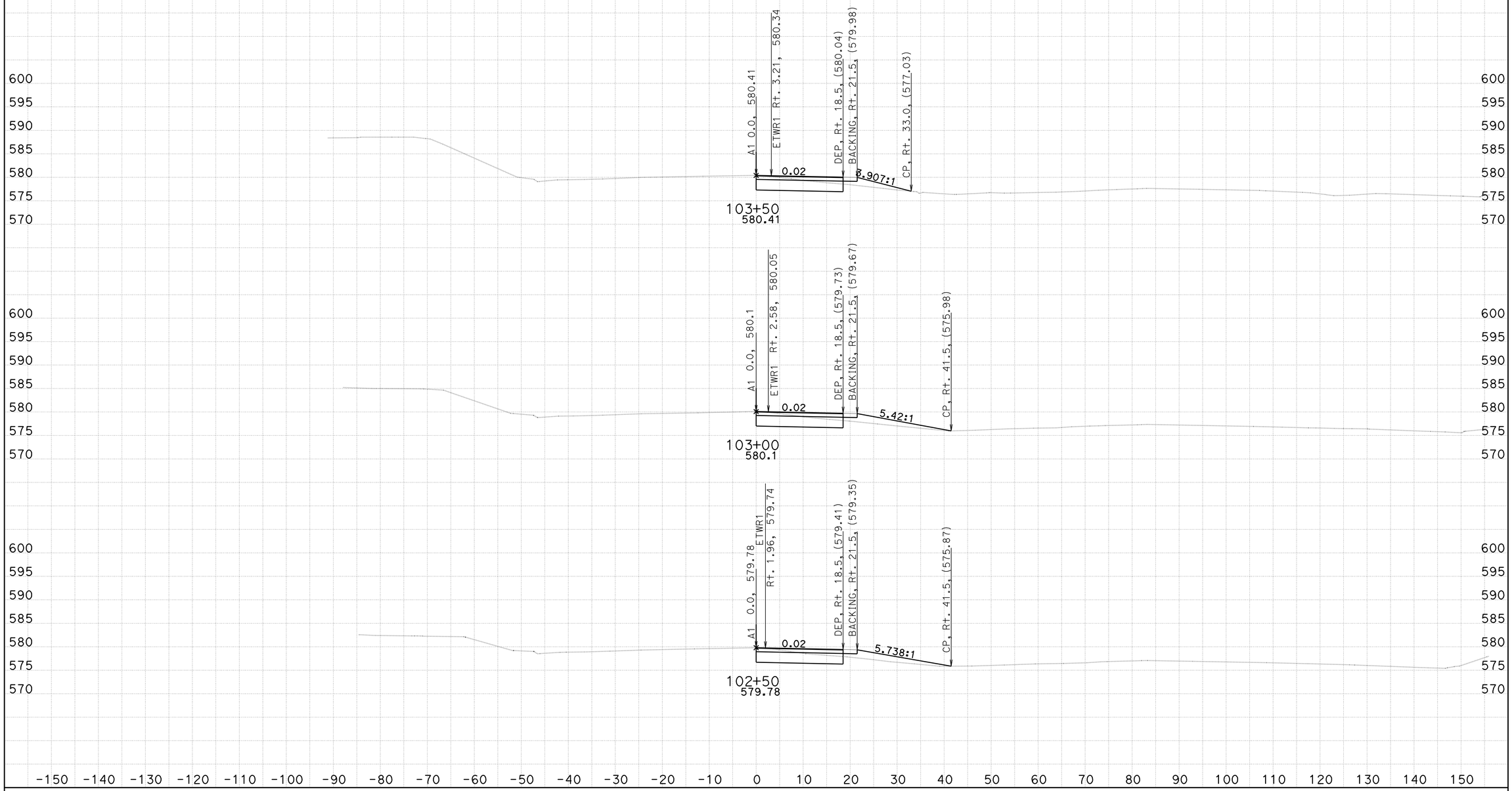

DATE: 3/9/2010

KC Project: 4C401 File: C:\s112110*c000_Oct2009*C401\Design Cross Sections\a1_mar9_10.ear

EA 3C0001
DISTRICT 2 SHASTA COUNTY
INTERSTATE 5 PM R14.9/R16.2

SCALE: 1" = 10' Horiz.
1" = 10' Vert.

All Dimensions are US Survey Feet

A1
CROSS SECTIONS

SHEET 2 OF 53

FOR EARTHWORK DEVELOPMENT ONLY

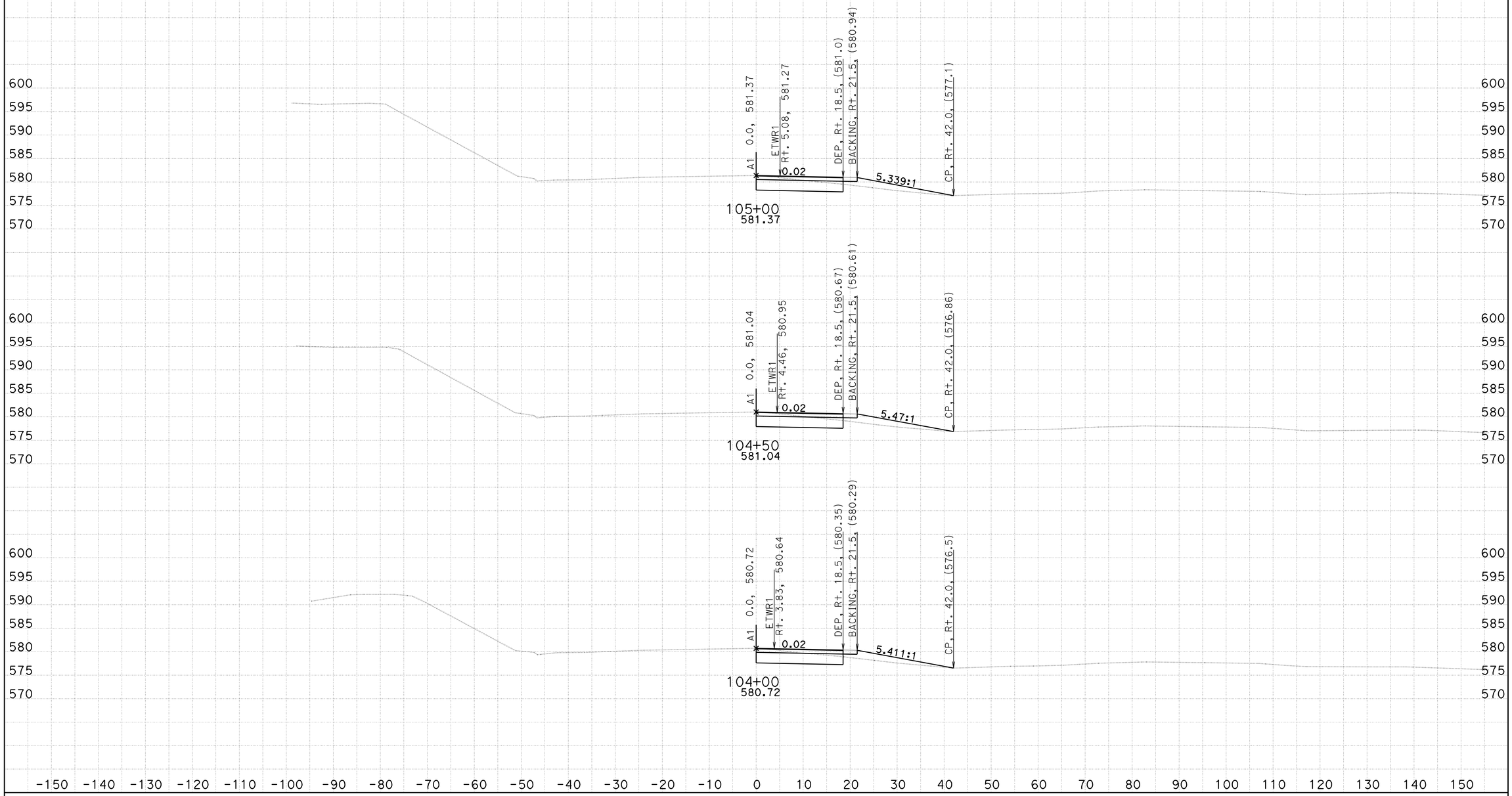

DATE: 3/9/2010

KC Project: 4C401 File: C:\s112110*c000_Oct2009*C401\Design Cross Sections\a1_mar9_10.ear

EA 3C0001
DISTRICT 2 SHASTA COUNTY
INTERSTATE 5 PM R14.9/R16.2

SCALE: 1" = 10' Horiz.
1" = 10' Vert.

All Dimensions are US Survey Feet

A1
CROSS SECTIONS

FOR EARTHWORK DEVELOPMENT ONLY

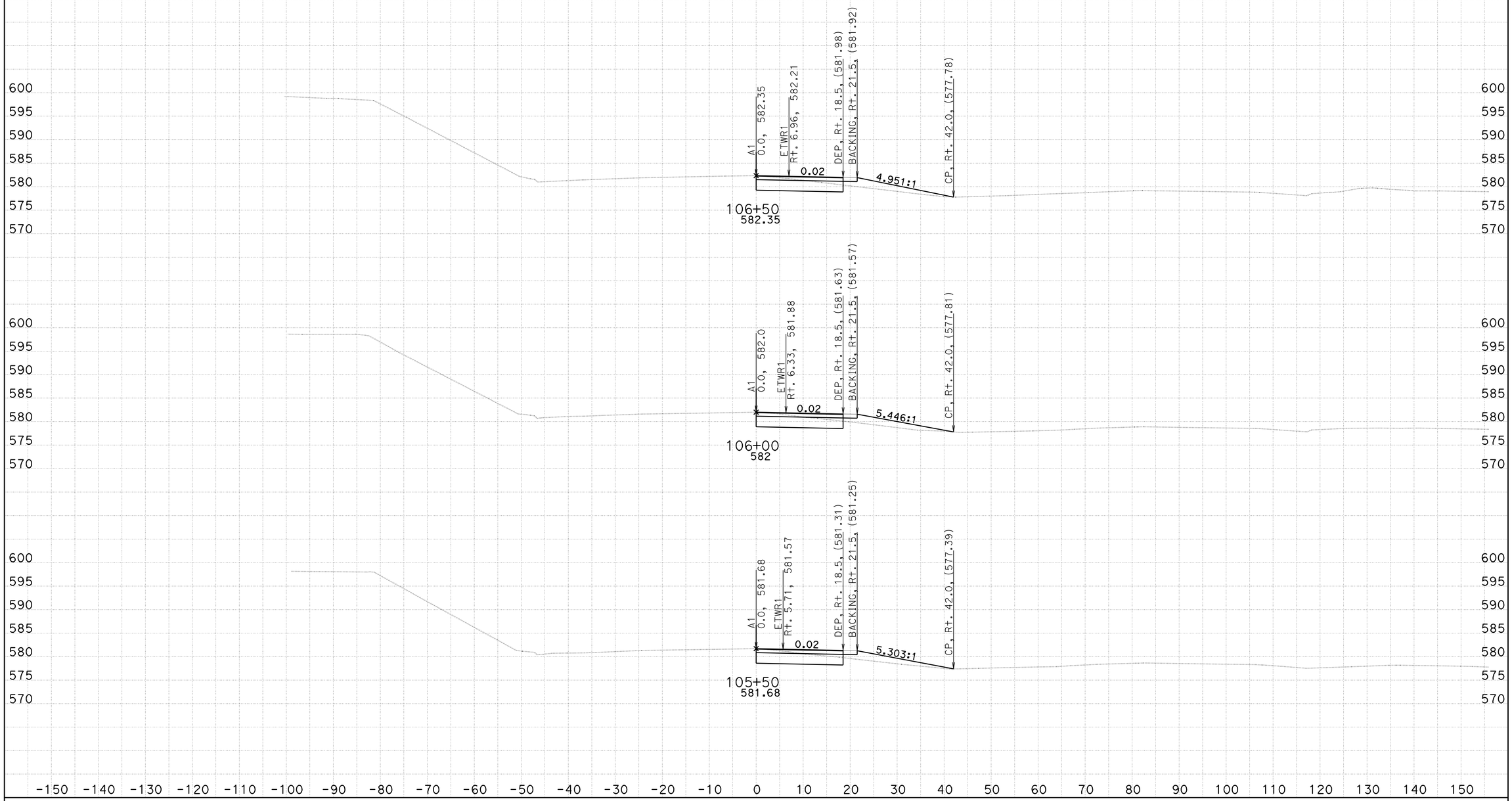

DATE: 3/9/2010

KC Project: 4C401 File: C:\s112110*c000_Oct2009*C401\Design Cross Sections\a1_mar9_10.ear

EA 3C0001
DISTRICT 2 SHASTA COUNTY
INTERSTATE 5 PM R14.9/R16.2

SCALE: 1" = 10' Horiz.
1" = 10' Vert.

All Dimensions are US Survey Feet

A1
CROSS SECTIONS

FOR EARTHWORK DEVELOPMENT ONLY

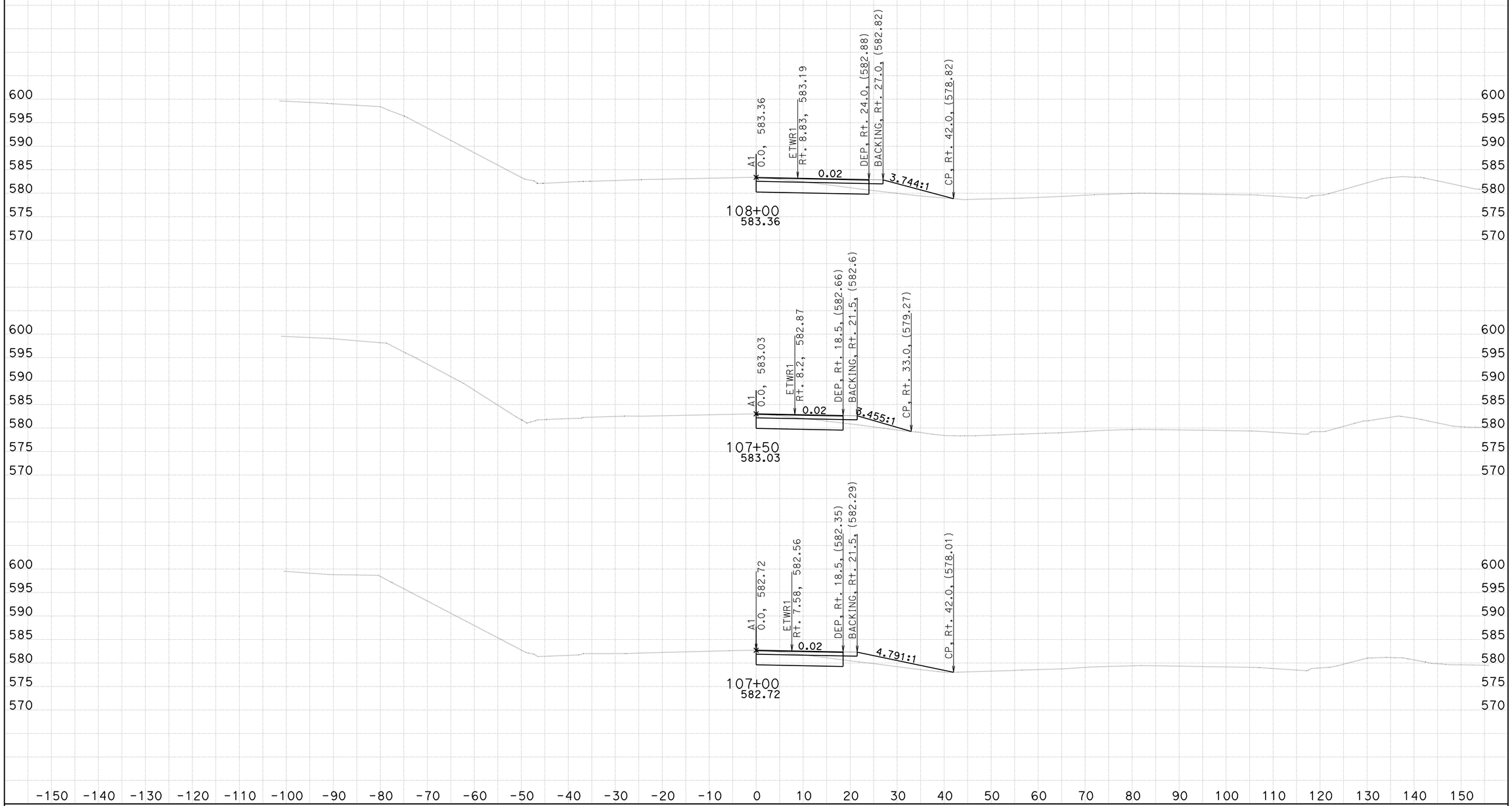

DATE: 3/9/2010

KC Project: 4C401 File: C:\s112110*c000_Oct2009*C401\Design Cross Sections\a1_mar9_10.ear

EA 3C0001
DISTRICT 2 SHASTA COUNTY
INTERSTATE 5 PM R14.9/R16.2

SCALE: 1" = 10' Horiz.
1" = 10' Vert.

All Dimensions are US Survey Feet

A1
CROSS SECTIONS

FOR EARTHWORK DEVELOPMENT ONLY

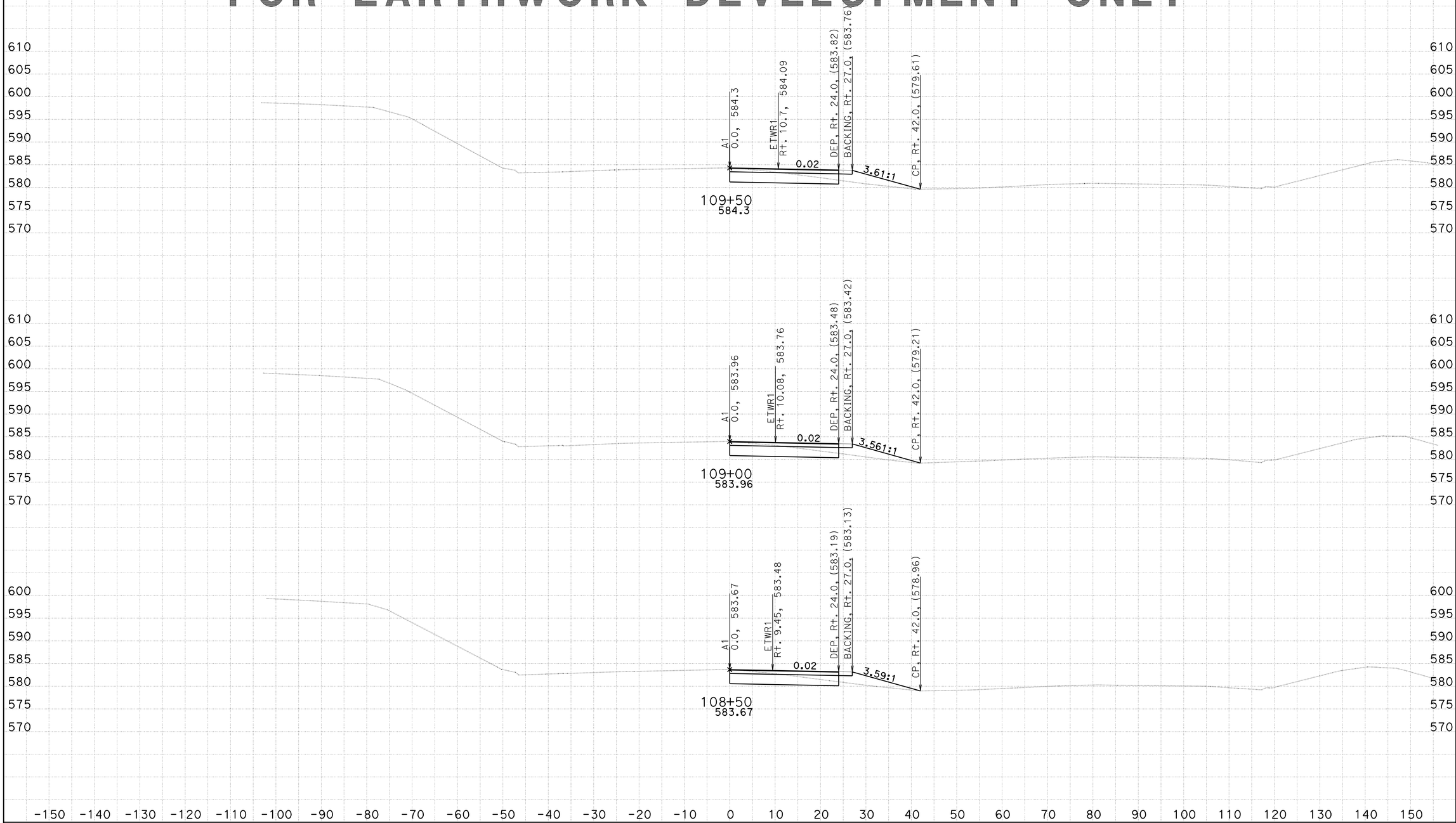

DATE: 3/9/2010

KC Project: 4C401 File: C:\s112110*c000_Oct2009*C401\Design Cross Sections\a1_mar9_10.ear

EA 3C0001
DISTRICT 2 SHASTA COUNTY
INTERSTATE 5 PM R14.9/R16.2

SCALE: 1" = 10' Horiz.
1" = 10' Vert.

All Dimensions are US Survey Feet

A1
CROSS SECTIONS

SHEET 6 OF 53

FOR EARTHWORK DEVELOPMENT ONLY

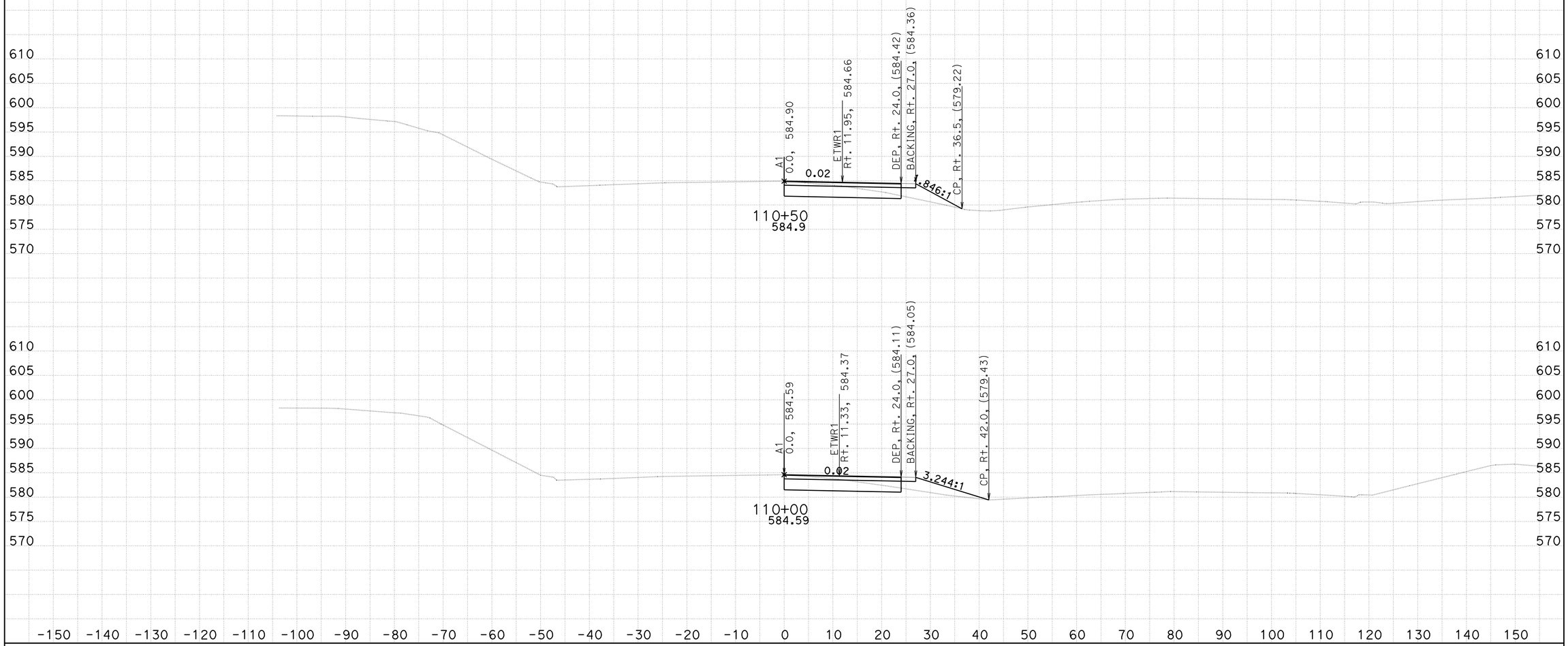

DATE: 3/9/2010

KC Project: 4C401 File: C:\s112110*c000_Oct2009*C401\Design Cross Sections\a1_mar9_10.ear

EA 3C0001
DISTRICT 2 SHASTA COUNTY
INTERSTATE 5 PM R14.9/R16.2

SCALE: 1" = 10' Horiz.
1" = 10' Vert.

All Dimensions are US Survey Feet

A1
CROSS SECTIONS

FOR EARTHWORK DEVELOPMENT ONLY

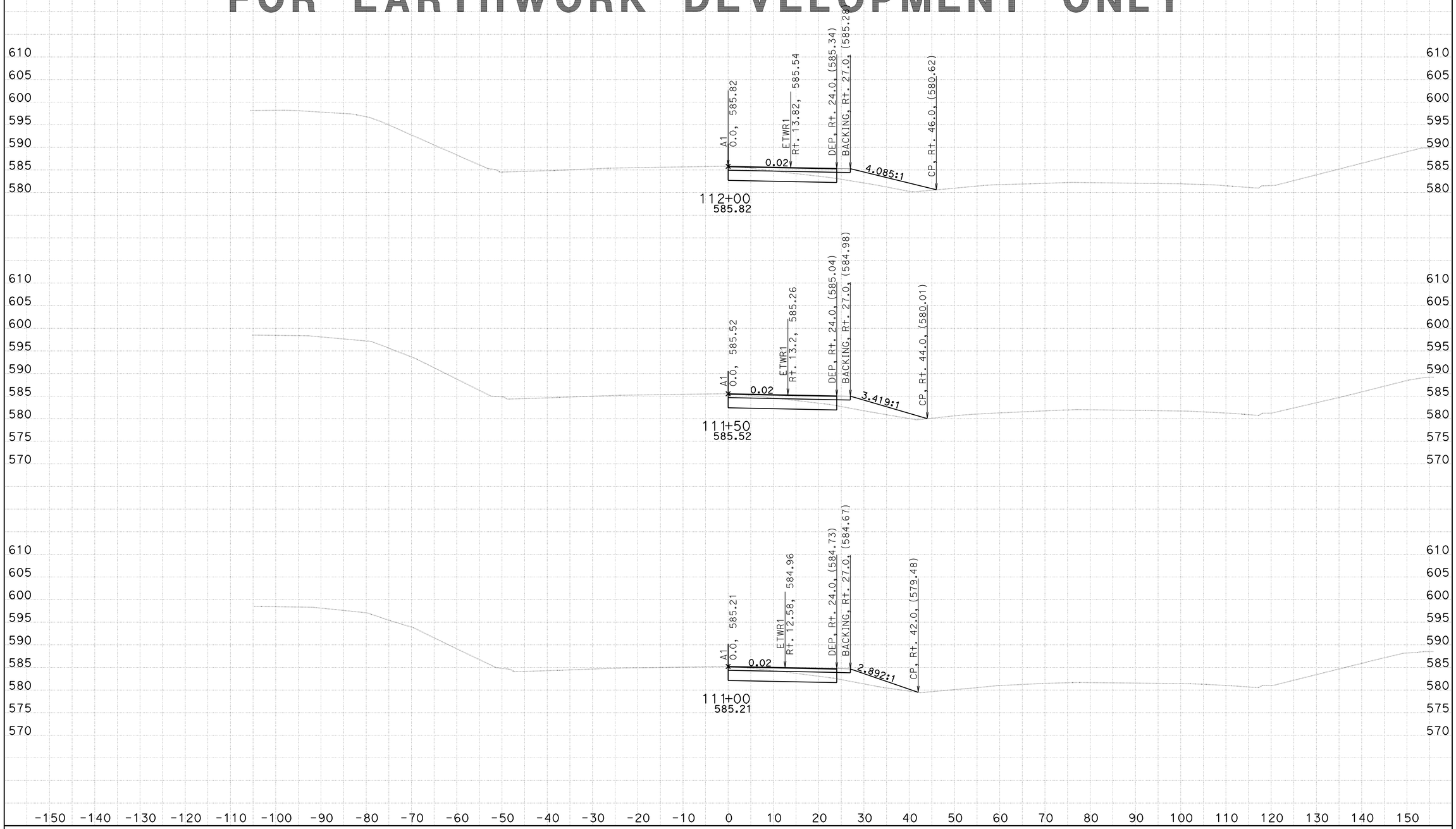

DATE: 3/9/2010

EA 3C0001
DISTRICT 2 SHASTA COUNTY
INTERSTATE 5 PM R14.9/R16.2

SCALE: 1" = 10' Horiz.
1" = 10' Vert.

A1
CROSS SECTIONS

KC Project: 4C401 File: C:\s112110*c000_Oct2009*C401\Design Cross Sections\a1_mar9_10.ear

FOR EARTHWORK DEVELOPMENT ONLY

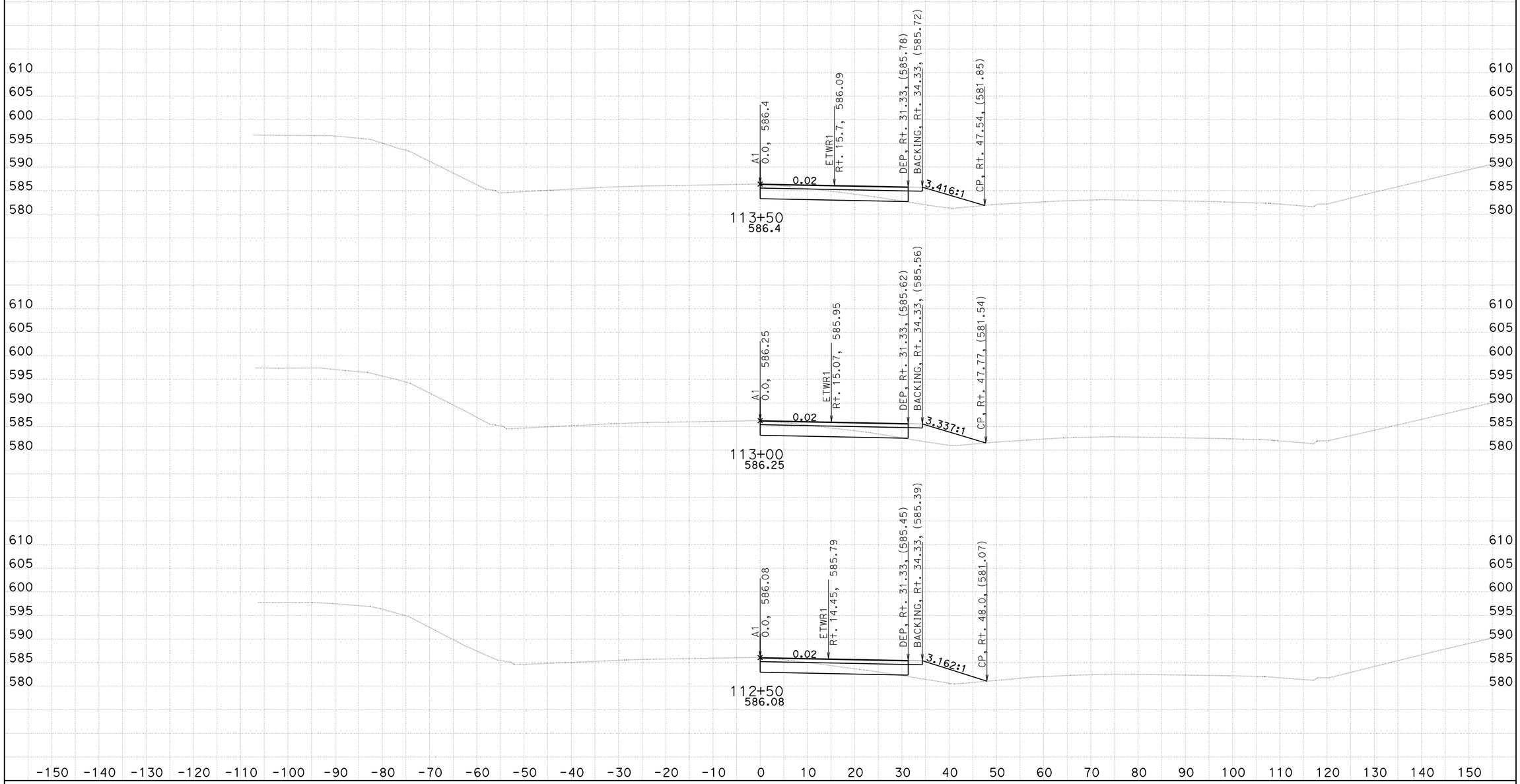

DATE: 3/9/2010

KC Project: 4C401 File: C:\s112110*c000_Oct2009*C401\Design Cross Sections\a1_mar9_10.ear

EA 3C0001
DISTRICT 2 SHASTA COUNTY
INTERSTATE 5 PM R14.9/R16.2

SCALE: 1" = 10' Horiz.
1" = 10' Vert.

All Dimensions are US Survey Feet

A1
CROSS SECTIONS

FOR EARTHWORK DEVELOPMENT ONLY

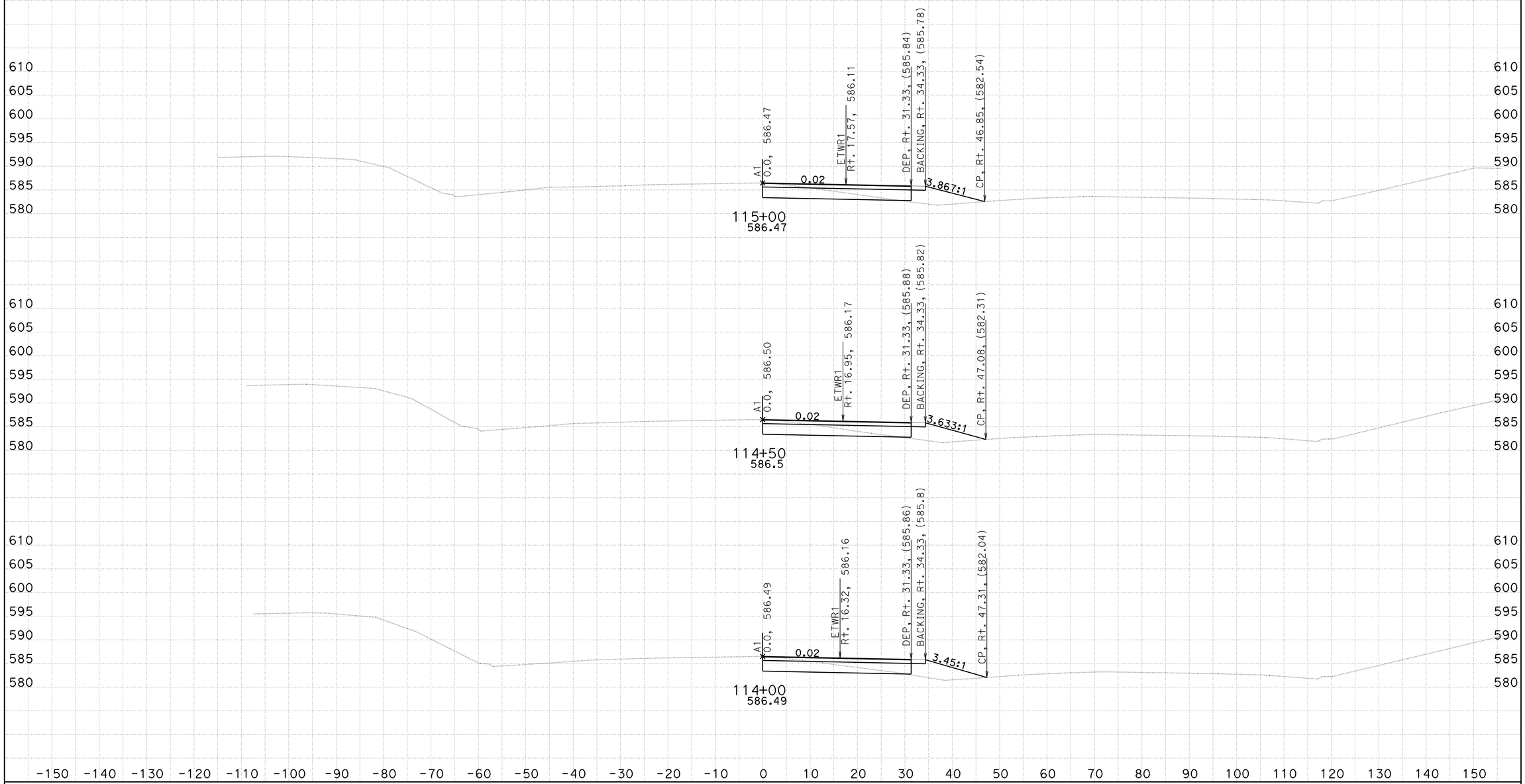

DATE: 3/9/2010

KC Project: 4C401 File: C:\s112110*c000_Oct2009*C401\Design Cross Sections\a1_mar9_10.ear

EA 3C0001
DISTRICT 2 SHASTA COUNTY
INTERSTATE 5 PM R14.9/R16.2

SCALE: 1" = 10' Horiz.
1" = 10' Vert.

All Dimensions are US Survey Feet

A1
CROSS SECTIONS

FOR EARTHWORK DEVELOPMENT ONLY



DATE: 3/9/2010

KC Project: 4C401 File: C:\s112110*c000_Oct2009*C401\Design Cross Sections\a1_mar9_10.ear

EA 3C0001
DISTRICT 2 SHASTA COUNTY
INTERSTATE 5 PM R14.9/R16.2

SCALE: 1" = 10' Horiz.
1" = 10' Vert.

All Dimensions are US Survey Feet

A1
CROSS SECTIONS

FOR EARTHWORK DEVELOPMENT ONLY

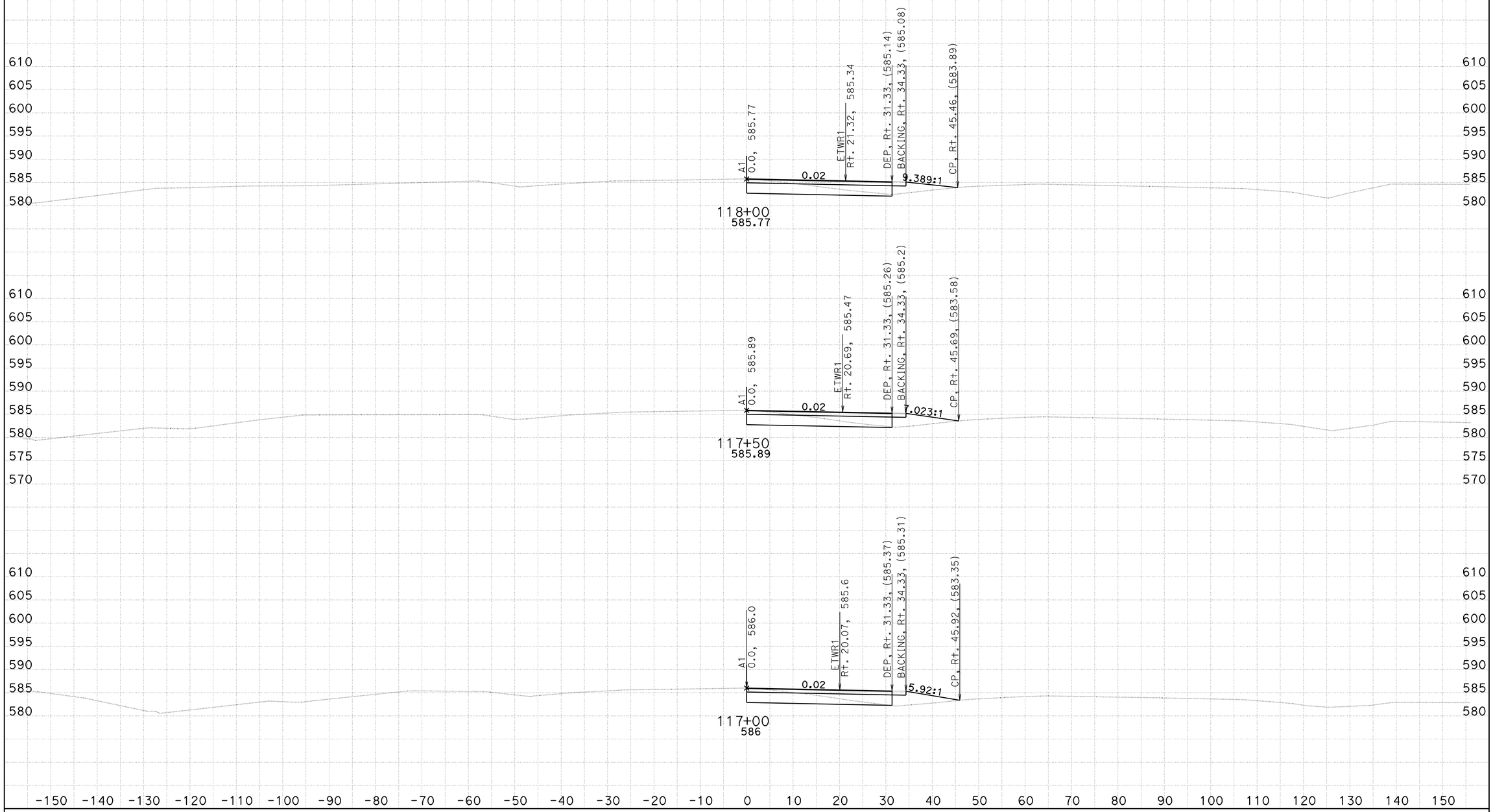

DATE: 3/9/2010

KC Project: 4C401 File: C:\s112110*c000_Oct2009*C401\Design Cross Sections\a1_mar9_10.ear

EA 3C0001
DISTRICT 2 SHASTA COUNTY
INTERSTATE 5 PM R14.9/R16.2

SCALE: 1" = 10' Horiz.
1" = 10' Vert.

All Dimensions are US Survey Feet

A1
CROSS SECTIONS

FOR EARTHWORK DEVELOPMENT ONLY

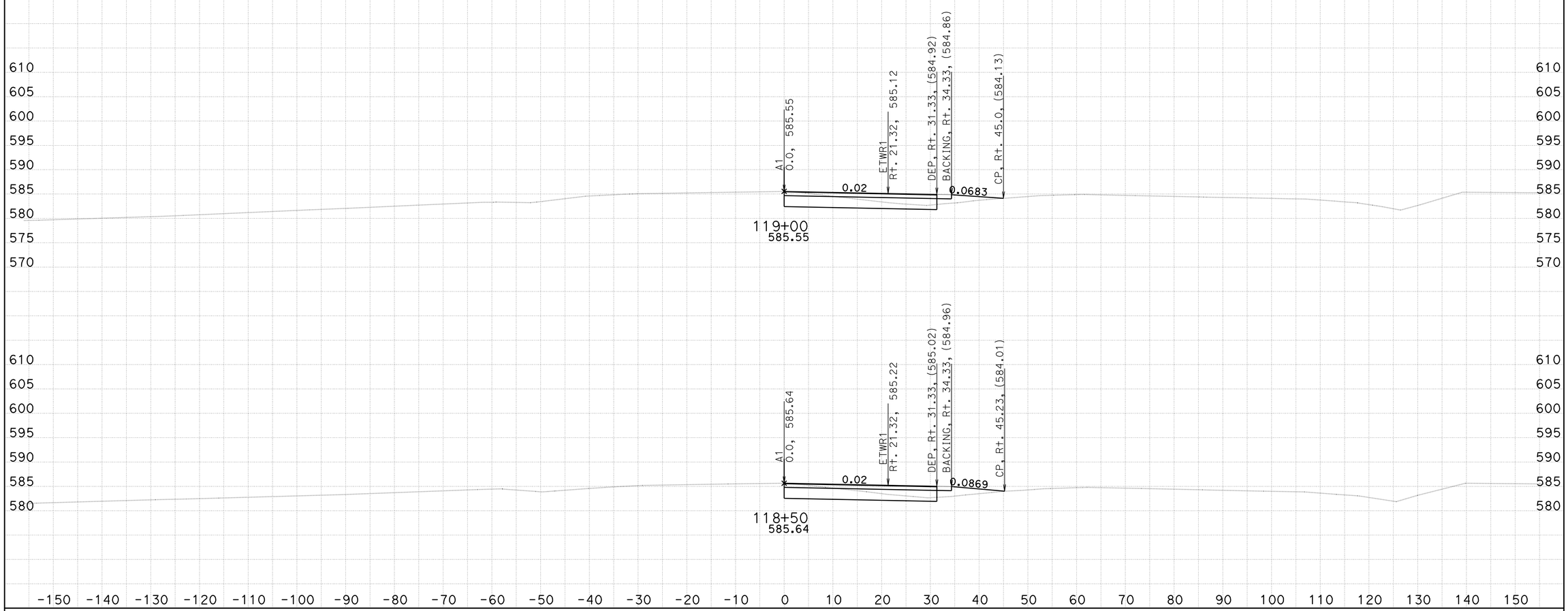

DATE: 3/9/2010

KC Project: 4C401 File: C:\s112110*c000_Oct2009*C401\Design Cross Sections\a1_mar9_10.ear

EA 3C0001
DISTRICT 2 SHASTA COUNTY
INTERSTATE 5 PM R14.9/R16.2

SCALE: 1" = 10' Horiz.
1" = 10' Vert.

All Dimensions are US Survey Feet

A1
CROSS SECTIONS

SHEET 13 OF 53

FOR EARTHWORK DEVELOPMENT ONLY

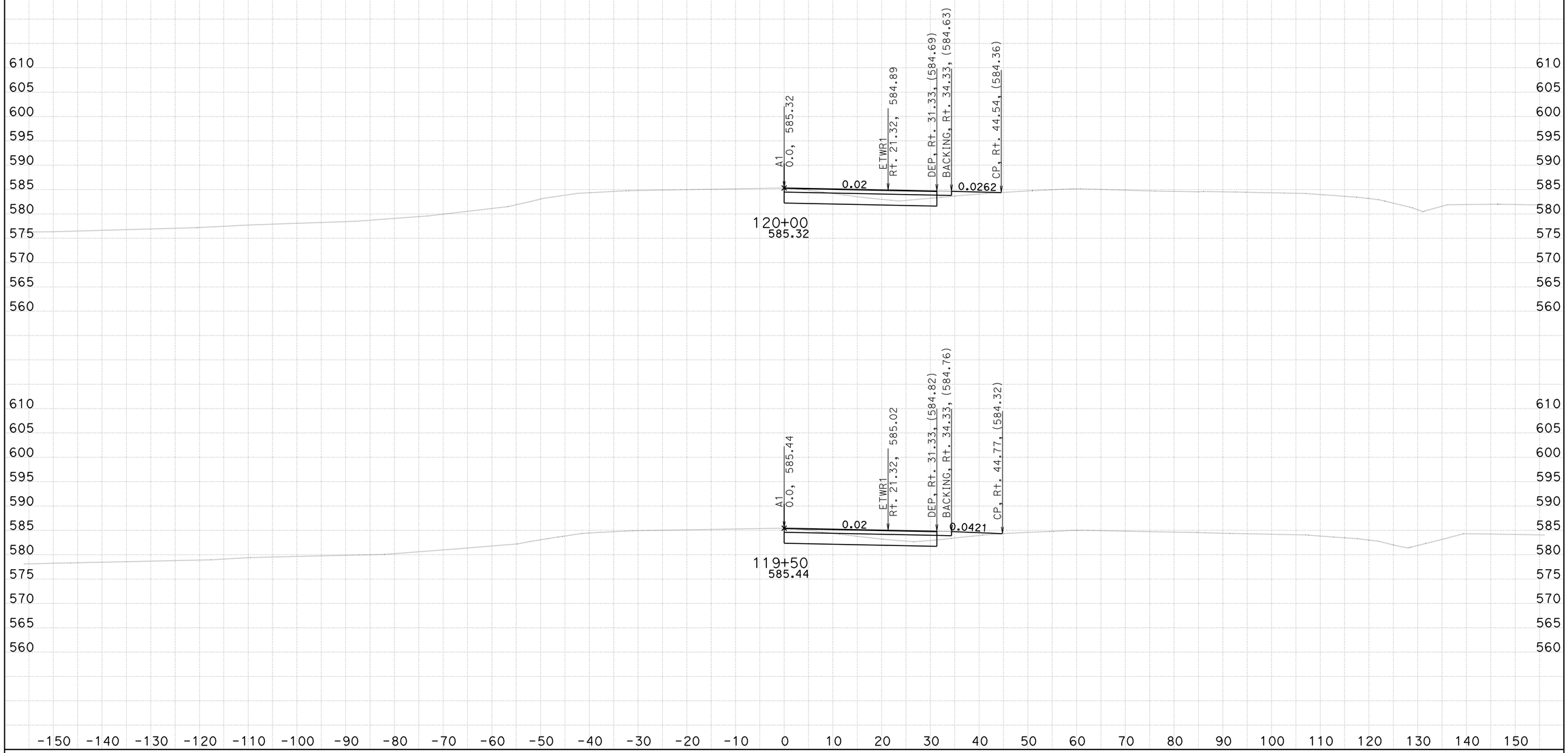

DATE: 3/9/2010

KC Project: 4C401 File: C:\s112110*c000_Oct2009*C401\Design Cross Sections\a1_mar9_10.ear

EA 3C0001
DISTRICT 2 SHASTA COUNTY
INTERSTATE 5 PM R14.9/R16.2

SCALE: 1" = 10' Horiz.
1" = 10' Vert.

All Dimensions are US Survey Feet

A1
CROSS SECTIONS

FOR EARTHWORK DEVELOPMENT ONLY

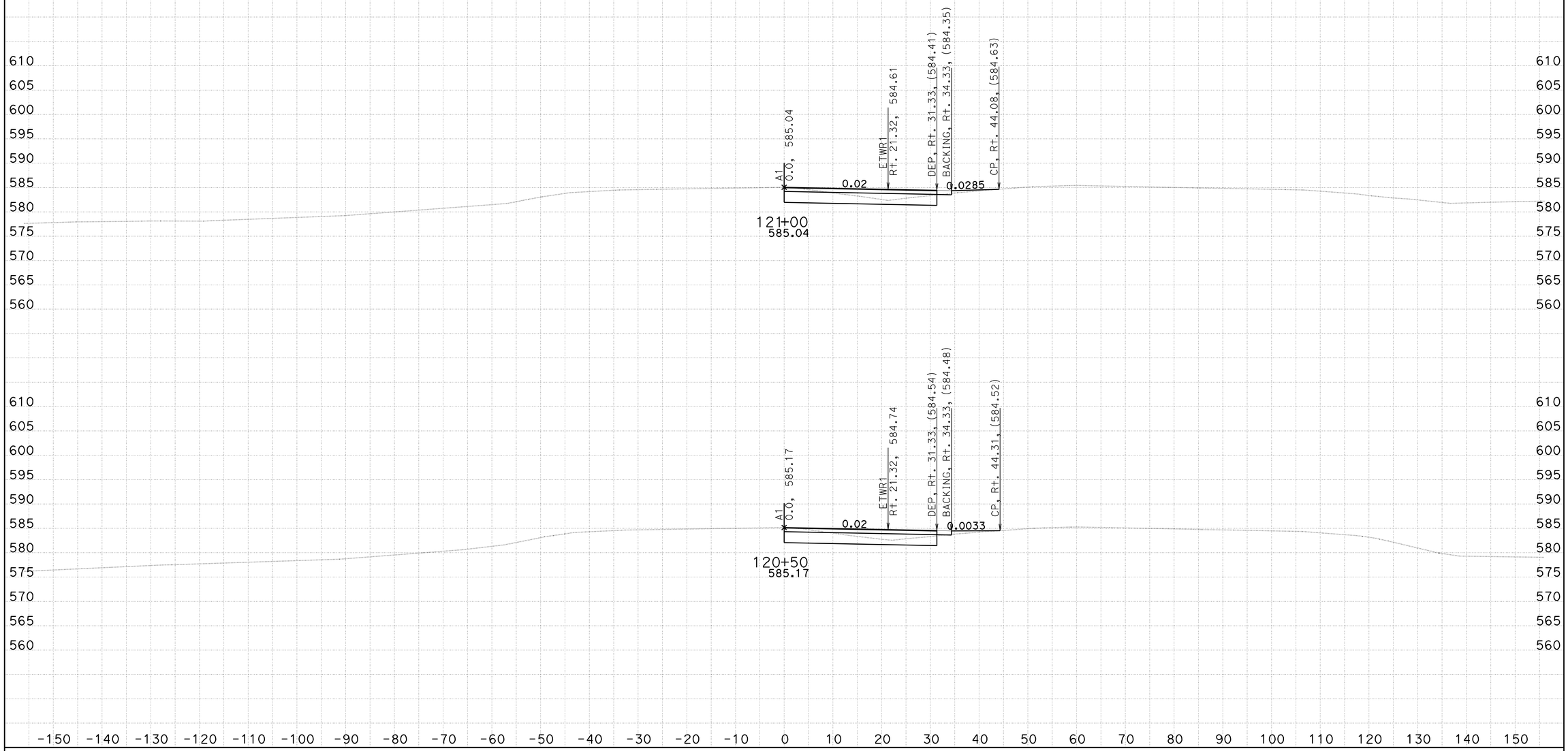

DATE: 3/9/2010

KC Project: 4C401 File: C:\s112110*c000_Oct2009*C401\Design Cross Sections\a1_mar9_10.ear

EA 3C0001
DISTRICT 2 SHASTA COUNTY
INTERSTATE 5 PM R14.9/R16.2

SCALE: 1" = 10' Horiz.
1" = 10' Vert.

All Dimensions are US Survey Feet

A1
CROSS SECTIONS

SHEET 15 OF 53

FOR EARTHWORK DEVELOPMENT ONLY

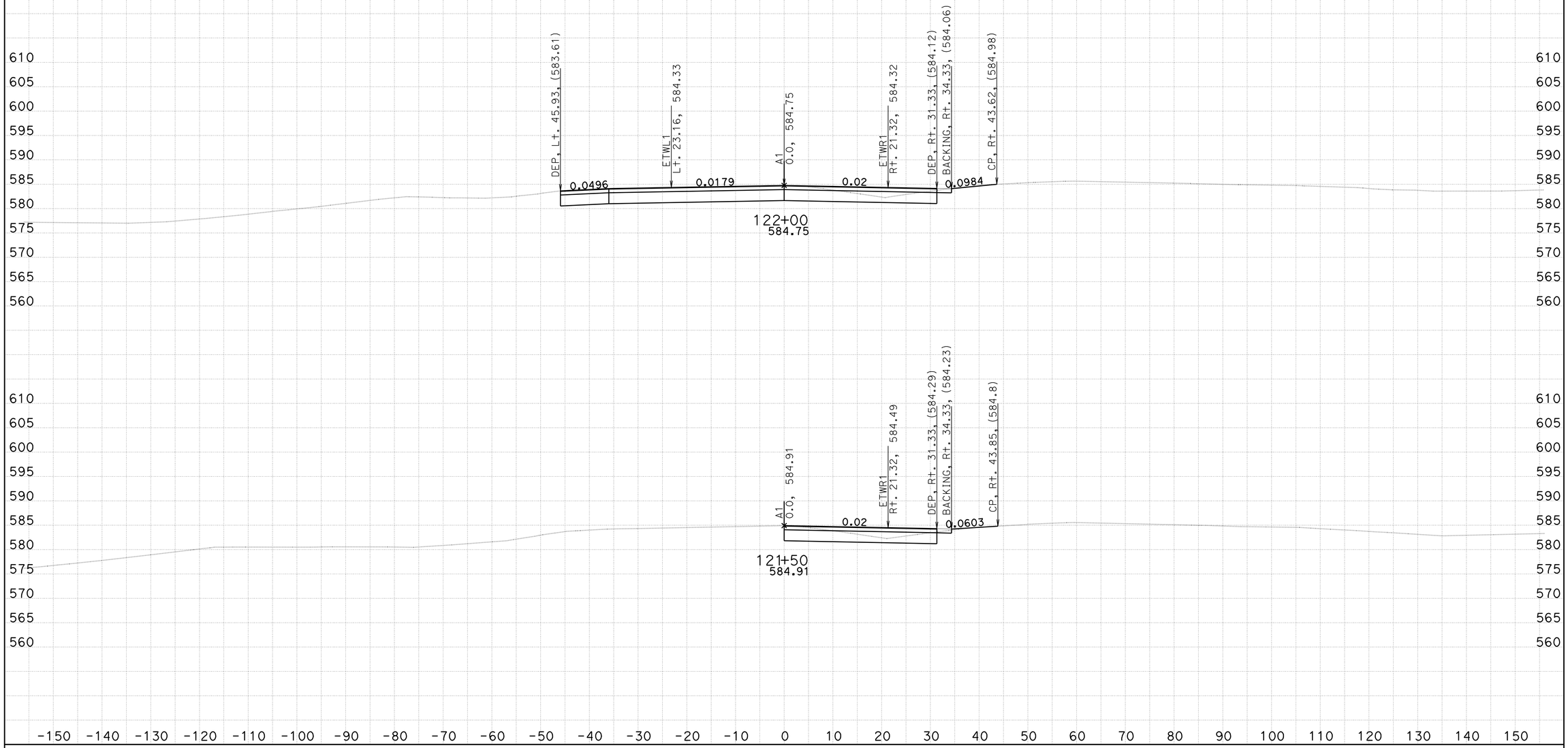

DATE: 3/9/2010

KC Project: 4C401 File: C:\s112110*c000_Oct2009*C401\Design Cross Sections\a1_mar9_10.ear

EA 3C0001
DISTRICT 2 SHASTA COUNTY
INTERSTATE 5 PM R14.9/R16.2

SCALE: 1" = 10' Horiz.
1" = 10' Vert.

All Dimensions are US Survey Feet

A1
CROSS SECTIONS

SHEET 16 OF 53

FOR EARTHWORK DEVELOPMENT ONLY

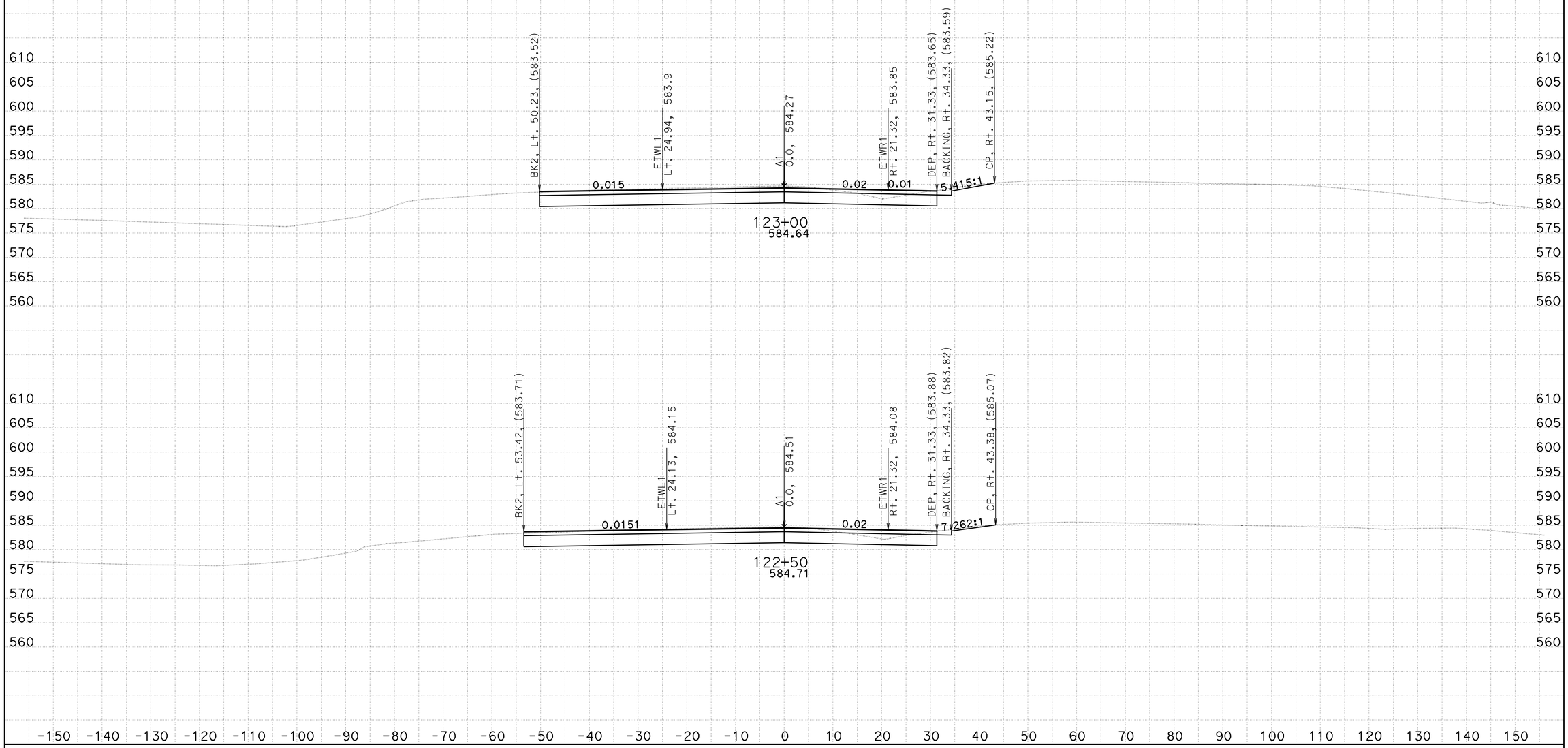

DATE: 3/9/2010

KC Project: 4C401 File: C:\s112110*c000_Oct2009*C401\Design Cross Sections\a1_mar9_10.ear

EA 3C0001
DISTRICT 2 SHASTA COUNTY
INTERSTATE 5 PM R14.9/R16.2

SCALE: 1" = 10' Horiz.
1" = 10' Vert.

All Dimensions are US Survey Feet

A1
CROSS SECTIONS

FOR EARTHWORK DEVELOPMENT ONLY

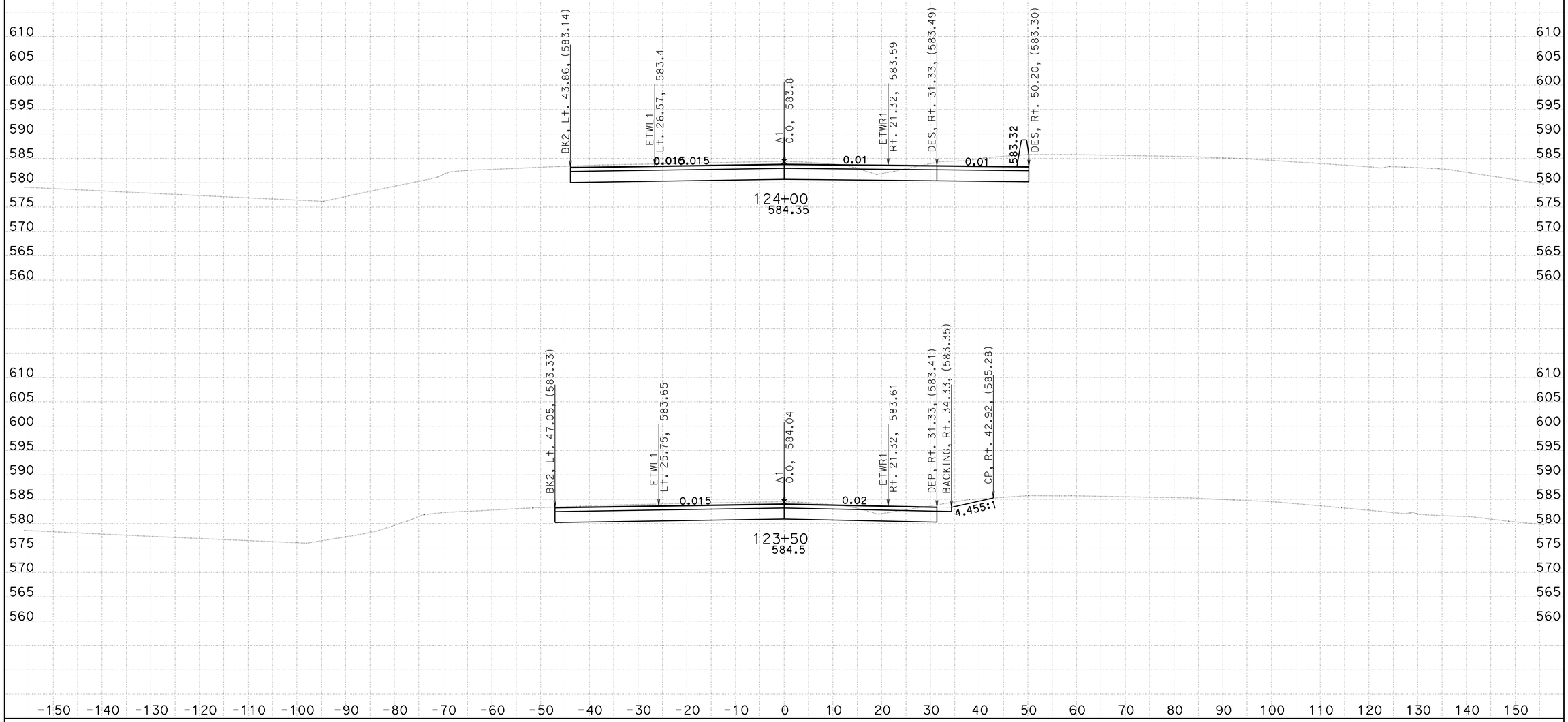

DATE: 3/9/2010

KC Project: 4C401 File: C:\s112110*c000_Oct2009*C401\Design Cross Sections\a1_mar9_10.ear

EA 3C0001
DISTRICT 2 SHASTA COUNTY
INTERSTATE 5 PM R14.9/R16.2

SCALE: 1" = 10' Horiz.
1" = 10' Vert.

All Dimensions are US Survey Feet

A1
CROSS SECTIONS

SHEET 18 OF 53

FOR EARTHWORK DEVELOPMENT ONLY

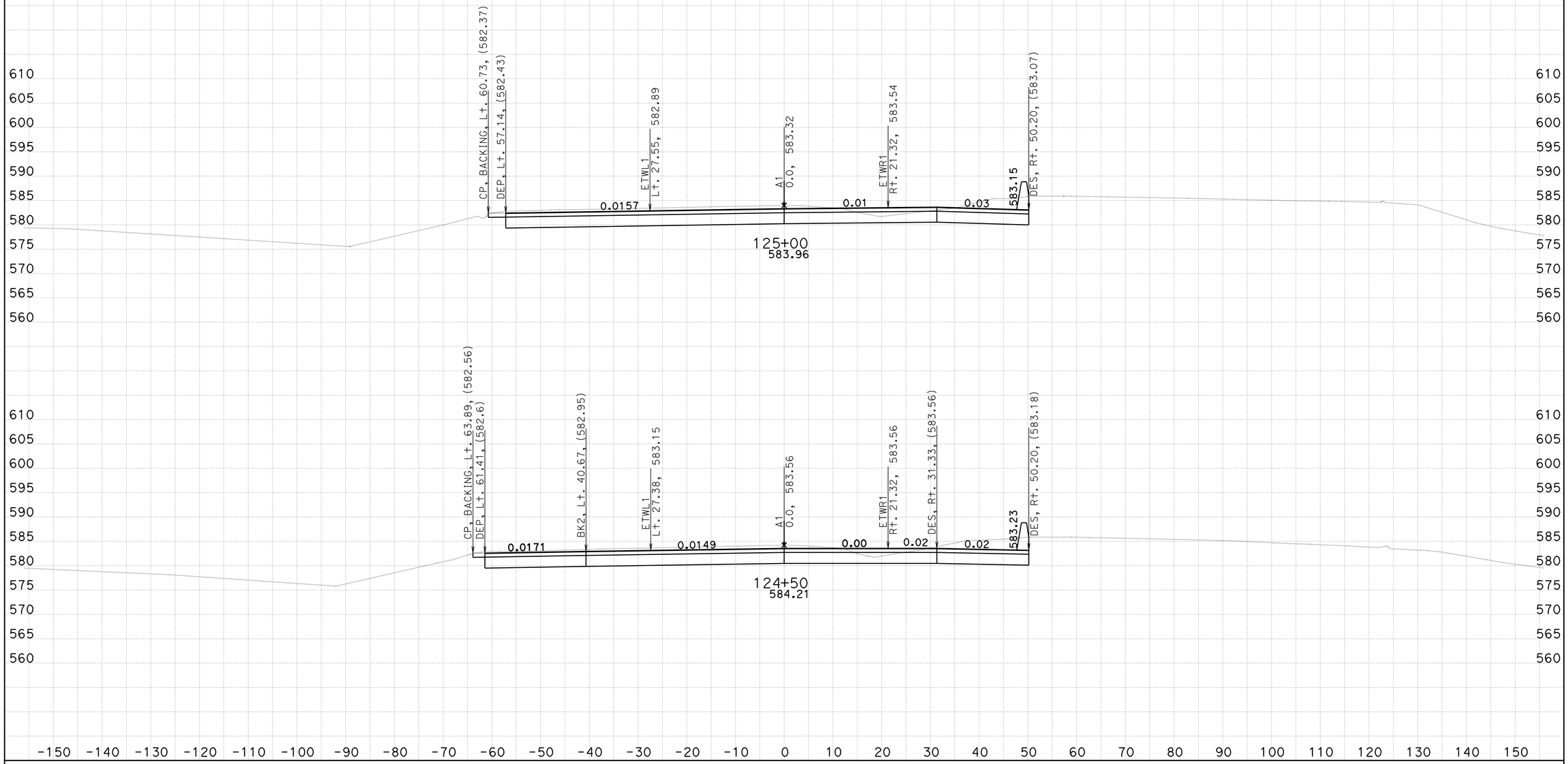

DATE: 3/9/2010

KC Project: 4C401 File: C:\s112110*c000_Oct2009*C401\Design Cross Sections\a1_mar9_10.ear

EA 3C0001
DISTRICT 2 SHASTA COUNTY
INTERSTATE 5 PM R14.9/R16.2

SCALE: 1" = 10' Horiz.
1" = 10' Vert.

All Dimensions are US Survey Feet

A1
CROSS SECTIONS

FOR EARTHWORK DEVELOPMENT ONLY

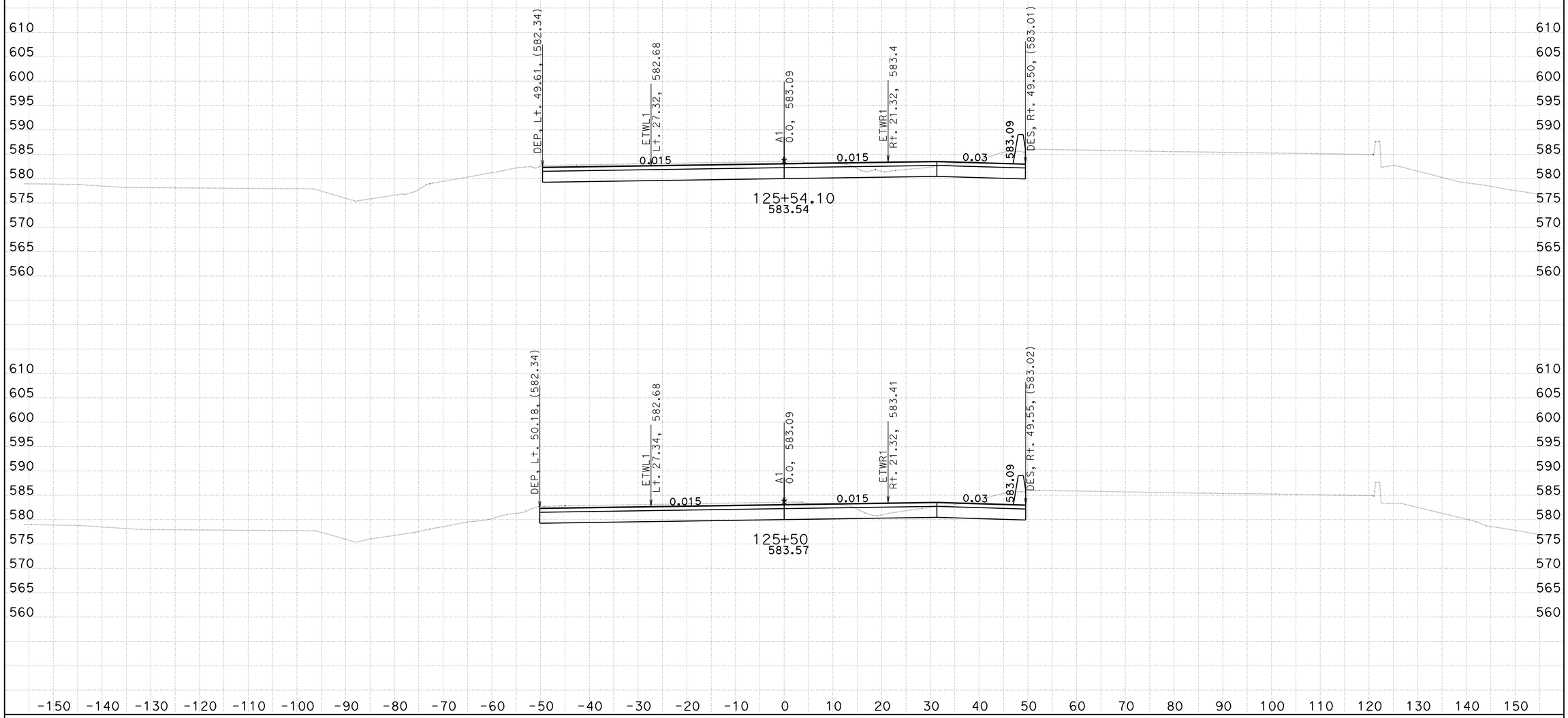

DATE: 3/9/2010

KC Project: 4C401 File: C:\s112110*c000_Oct2009*C401\Design Cross Sections\a1_mar9_10.ear

EA 3C0001
DISTRICT 2 SHASTA COUNTY
INTERSTATE 5 PM R14.9/R16.2

SCALE: 1" = 10' Horiz.
1" = 10' Vert.

All Dimensions are US Survey Feet

A1
CROSS SECTIONS

SHEET 20 OF 53

FOR EARTHWORK DEVELOPMENT ONLY

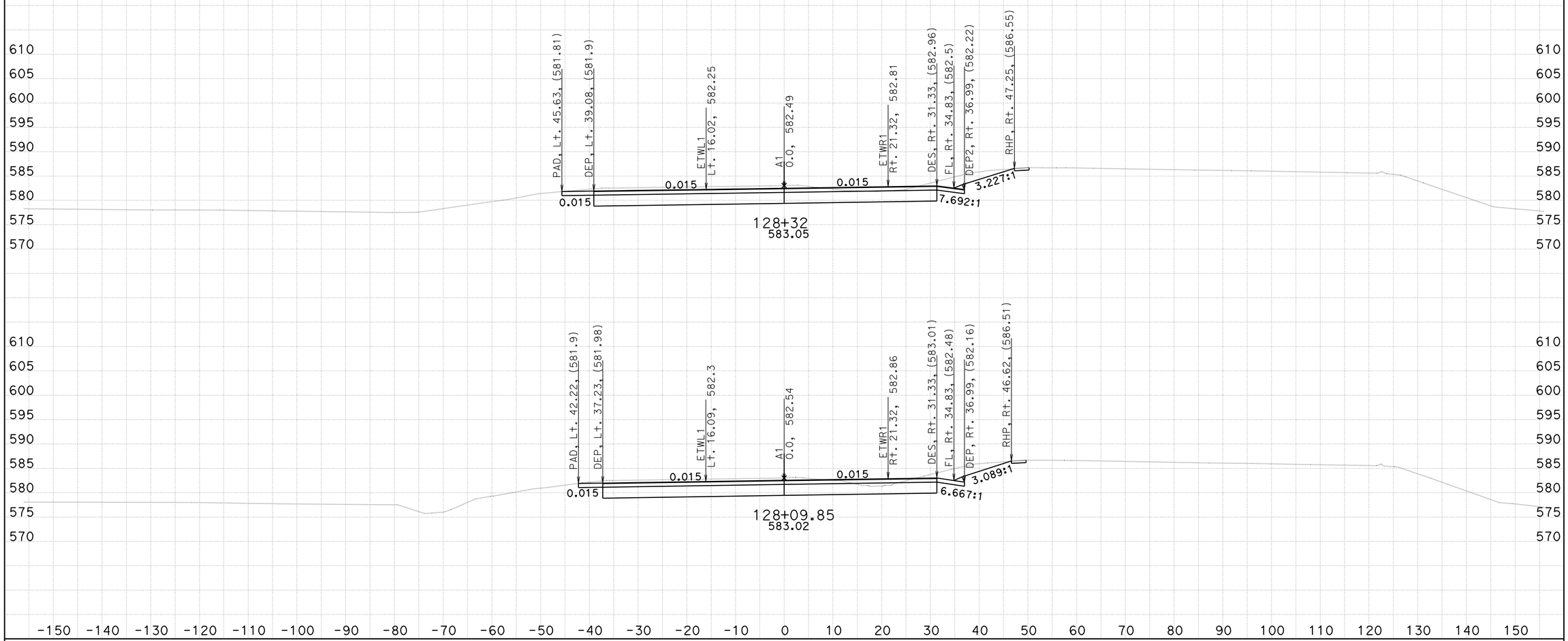

DATE: 3/9/2010

KC Project: 4C401 File: C:\s112110*c000_Oct2009*C401\Design Cross Sections\a1_mar9_10.ear

EA 3C0001
DISTRICT 2 SHASTA COUNTY
INTERSTATE 5 PM R14.9/R16.2

SCALE: 1" = 10' Horiz.
1" = 10' Vert.

All Dimensions are US Survey Feet

A1
CROSS SECTIONS

FOR EARTHWORK DEVELOPMENT ONLY

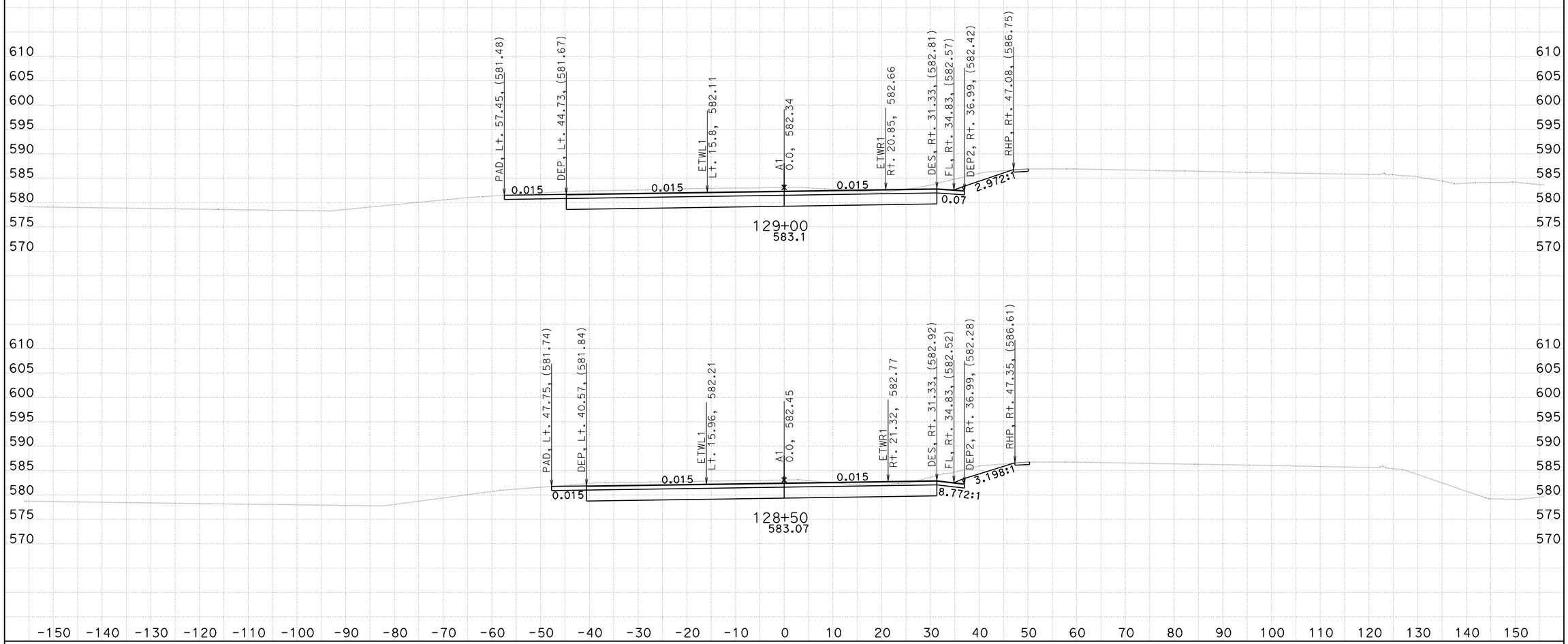

DATE: 3/9/2010

KC Project: 4C401 File: C:\s112110*c000_Oct2009*C401\Design Cross Sections\a1_mar9_10.ear

EA 3C0001
DISTRICT 2 SHASTA COUNTY
INTERSTATE 5 PM R14.9/R16.2

SCALE: 1" = 10' Horiz.
1" = 10' Vert.

All Dimensions are US Survey Feet

A1
CROSS SECTIONS

FOR EARTHWORK DEVELOPMENT ONLY

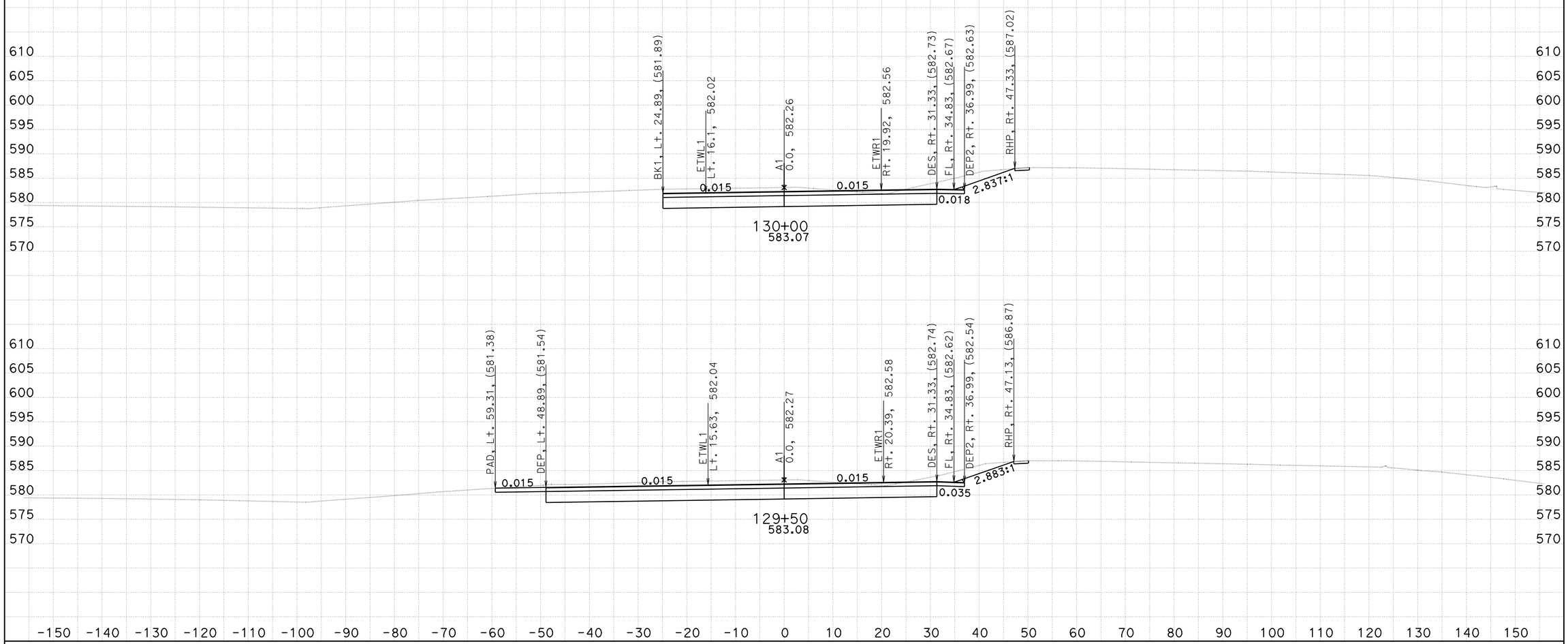

DATE: 3/9/2010

KC Project: 4C401 File: C:\s112110*c000_Oct2009*C401\Design Cross Sections\a1_mar9_10.ear

EA 3C0001
DISTRICT 2 SHASTA COUNTY
INTERSTATE 5 PM R14.9/R16.2

SCALE: 1" = 10' Horiz.
1" = 10' Vert.

All Dimensions are US Survey Feet

A1
CROSS SECTIONS

FOR EARTHWORK DEVELOPMENT ONLY

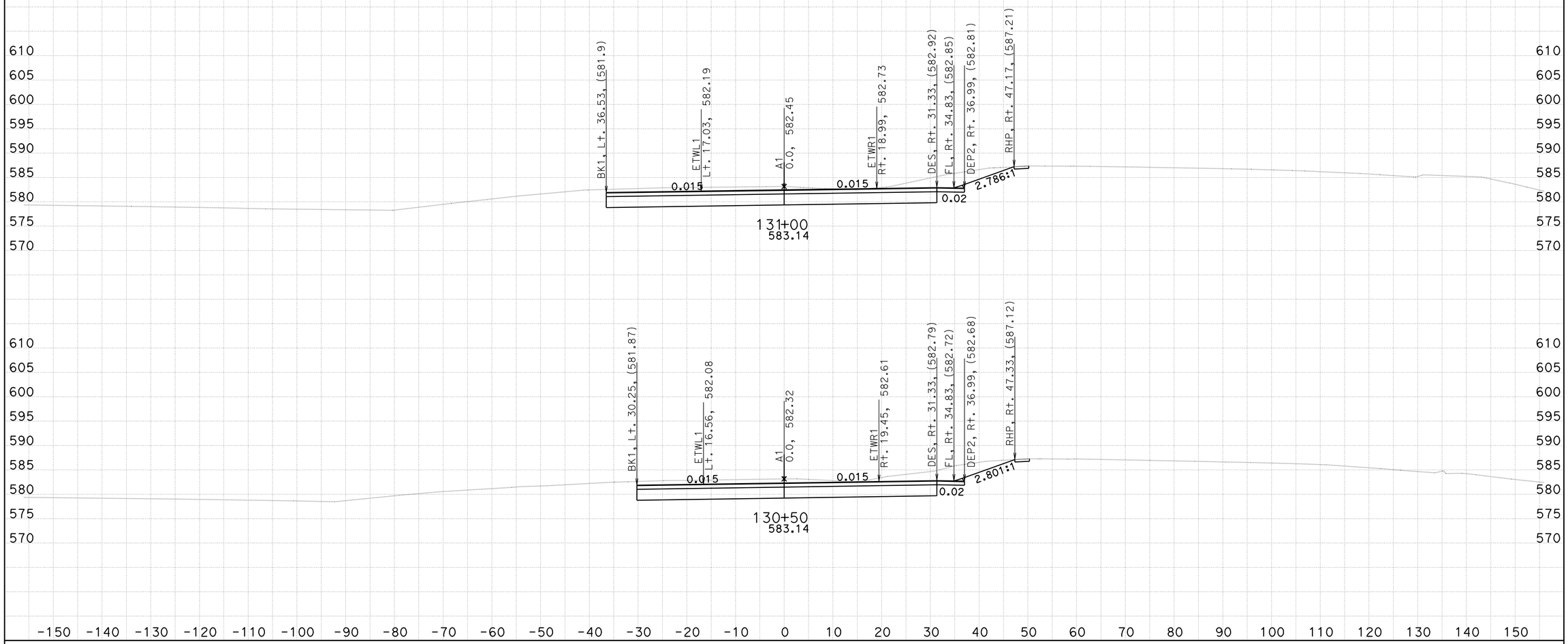

DATE: 3/9/2010

KC Project: 4C401 File: C:\s112110*c000_Oct2009*C401\Design Cross Sections\a1_mar9_10.ear

EA 3C0001
DISTRICT 2 SHASTA COUNTY
INTERSTATE 5 PM R14.9/R16.2

SCALE: 1" = 10' Horiz.
1" = 10' Vert.

All Dimensions are US Survey Feet

A1
CROSS SECTIONS

SHEET 24 OF 53

FOR EARTHWORK DEVELOPMENT ONLY

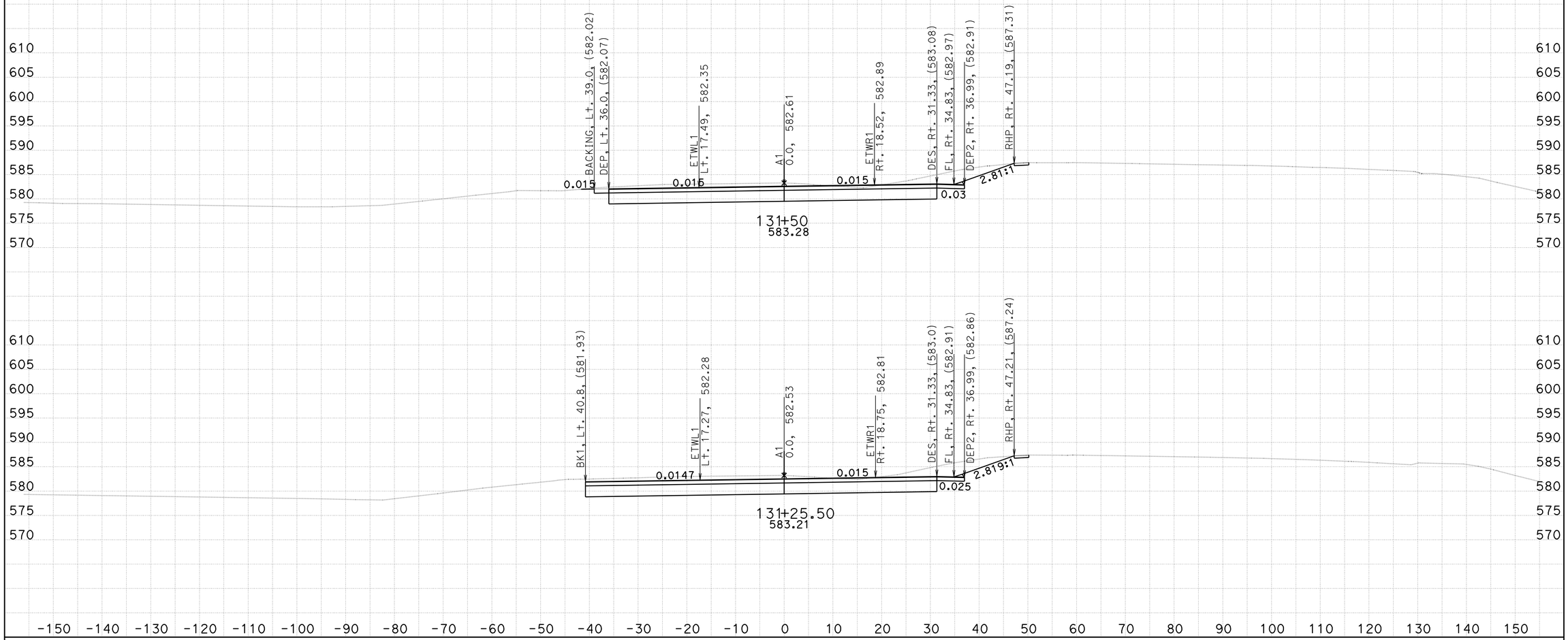

DATE: 3/9/2010

KC Project: 4C401 File: C:\s112110*c000_Oct2009*C401\Design Cross Sections\a1_mar9_10.ear

EA 3C0001
DISTRICT 2 SHASTA COUNTY
INTERSTATE 5 PM R14.9/R16.2

SCALE: 1" = 10' Horiz.
1" = 10' Vert.

All Dimensions are US Survey Feet

A1
CROSS SECTIONS

FOR EARTHWORK DEVELOPMENT ONLY

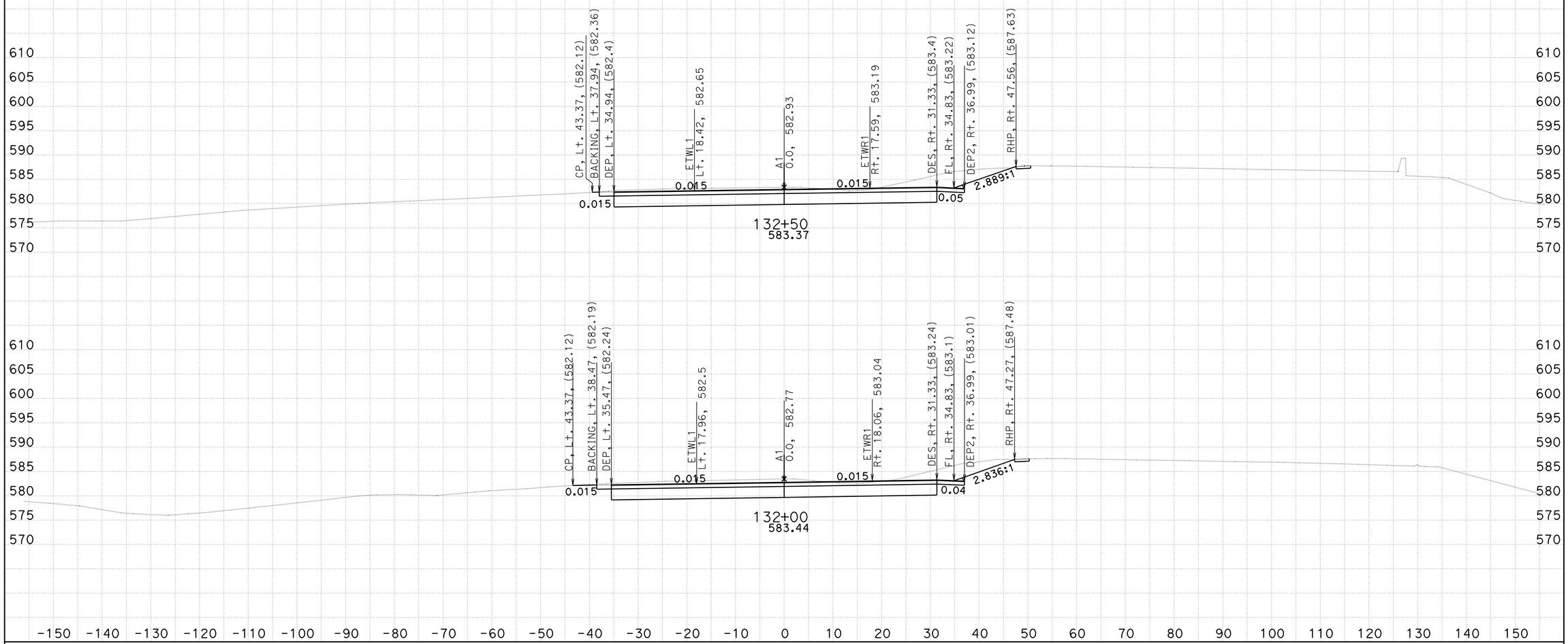

DATE: 3/9/2010

KC Project: 4C401 File: C:\s112110*c000_Oct2009*C401\Design Cross Sections\a1_mar9_10.ear

EA 3C0001
DISTRICT 2 SHASTA COUNTY
INTERSTATE 5 PM R14.9/R16.2

SCALE: 1" = 10' Horiz.
1" = 10' Vert.

All Dimensions are US Survey Feet

A1
CROSS SECTIONS

FOR EARTHWORK DEVELOPMENT ONLY

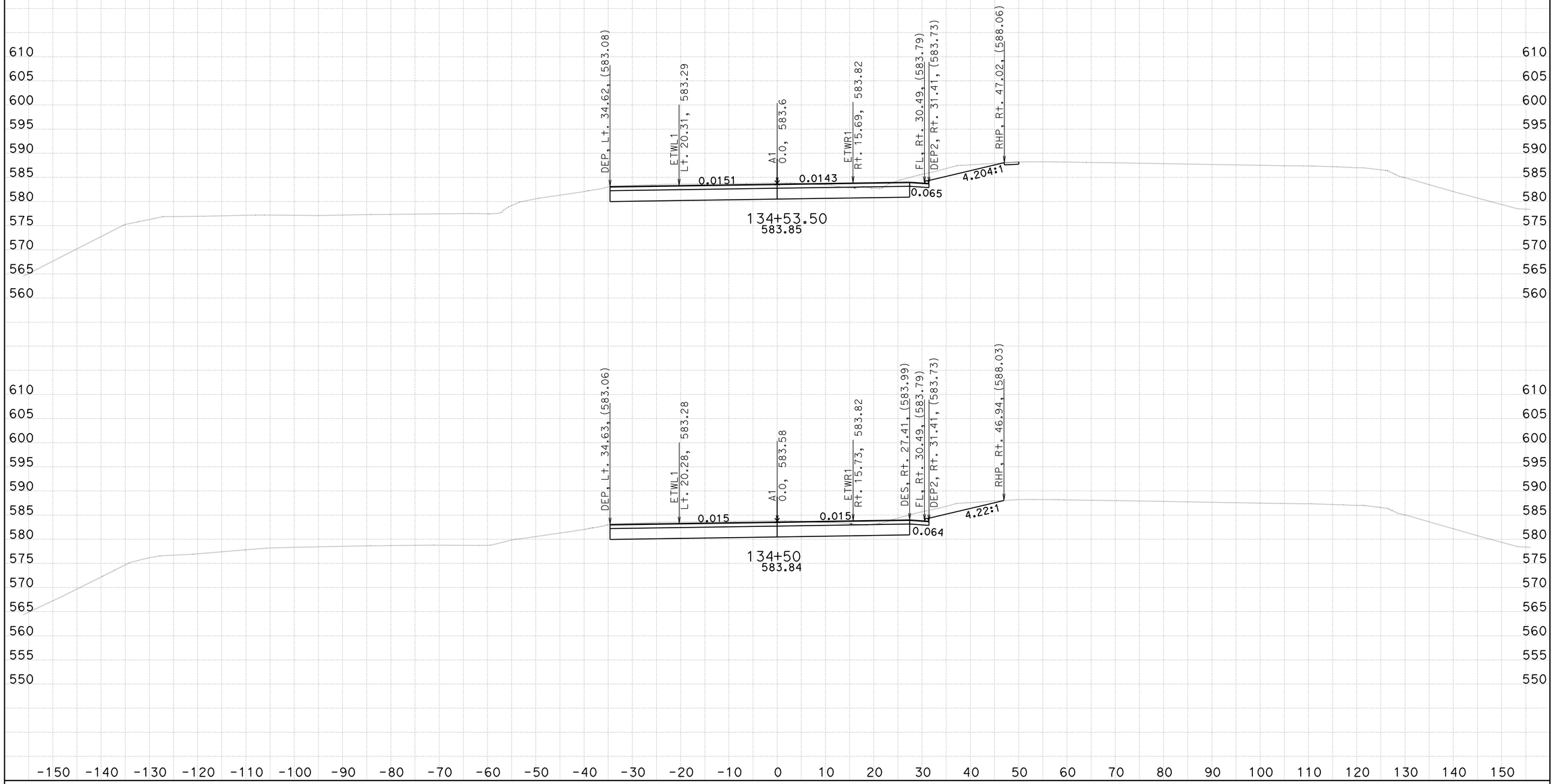

DATE: 3/9/2010

KC Project: 4C401 File: C:\s112110*c000_Oct2009*C401\Design Cross Sections\a1_mar9_10.ear

EA 3C0001
DISTRICT 2 SHASTA COUNTY
INTERSTATE 5 PM R14.9/R16.2

SCALE: 1" = 10' Horiz.
1" = 10' Vert.

All Dimensions are US Survey Feet

A1
CROSS SECTIONS

SHEET 27 OF 53

FOR EARTHWORK DEVELOPMENT ONLY

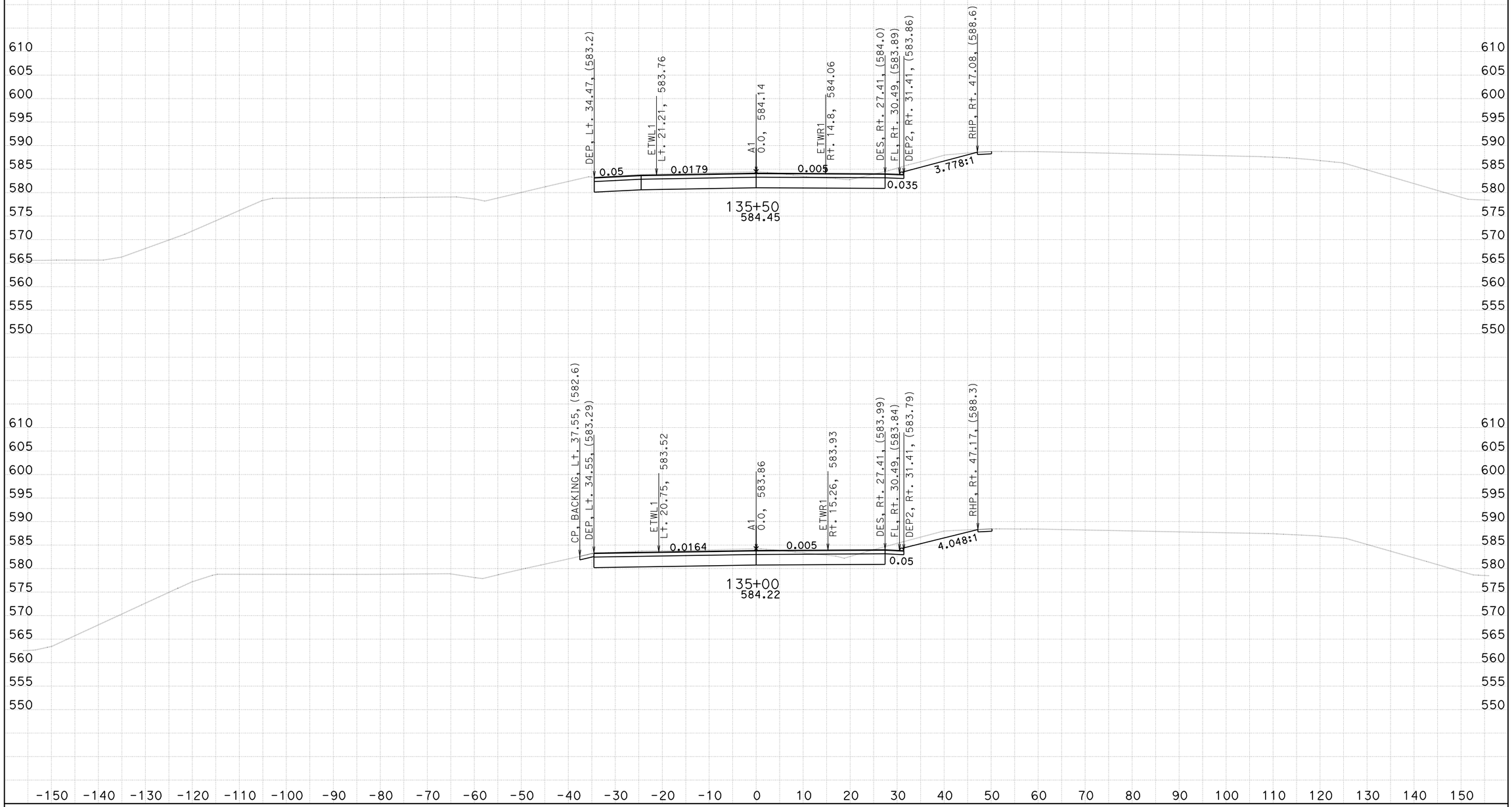

DATE: 3/9/2010

KC Project: 4C401 File: C:\s112110*c000_Oct2009*C401\Design Cross Sections\a1_mar9_10.ear

EA 3C0001
DISTRICT 2 SHASTA COUNTY
INTERSTATE 5 PM R14.9/R16.2

SCALE: 1" = 10' Horiz.
1" = 10' Vert.

All Dimensions are US Survey Feet

A1
CROSS SECTIONS

SHEET 28 OF 53

FOR EARTHWORK DEVELOPMENT ONLY

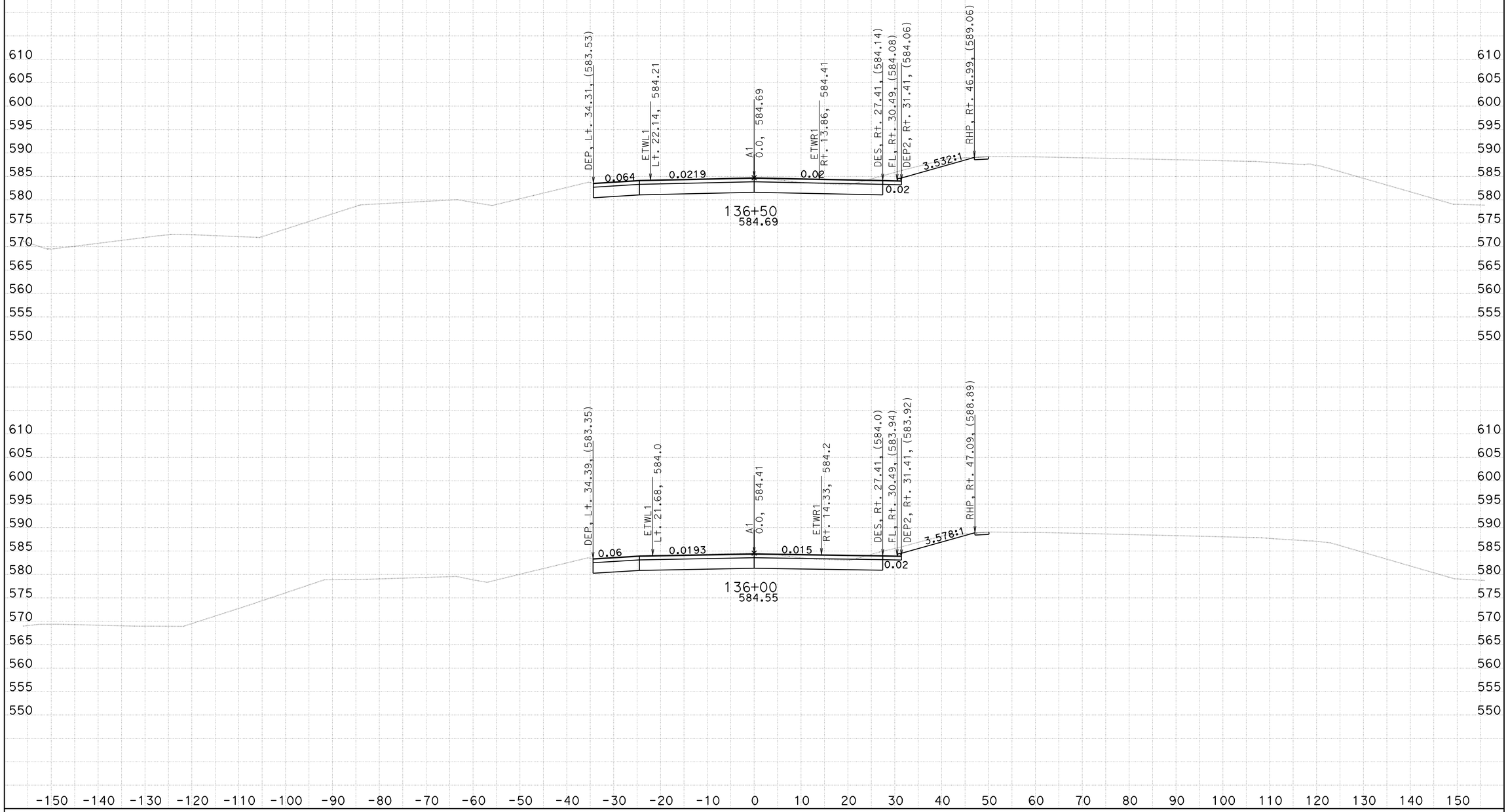

DATE: 3/9/2010

KC Project: 4C401 File: C:\s112110*c000_Oct2009*C401\Design Cross Sections\a1_mar9_10.ear

EA 3C0001
DISTRICT 2 SHASTA COUNTY
INTERSTATE 5 PM R14.9/R16.2

SCALE: 1" = 10' Horiz.
1" = 10' Vert.

All Dimensions are US Survey Feet

A1
CROSS SECTIONS

SHEET 29 OF 53

FOR EARTHWORK DEVELOPMENT ONLY

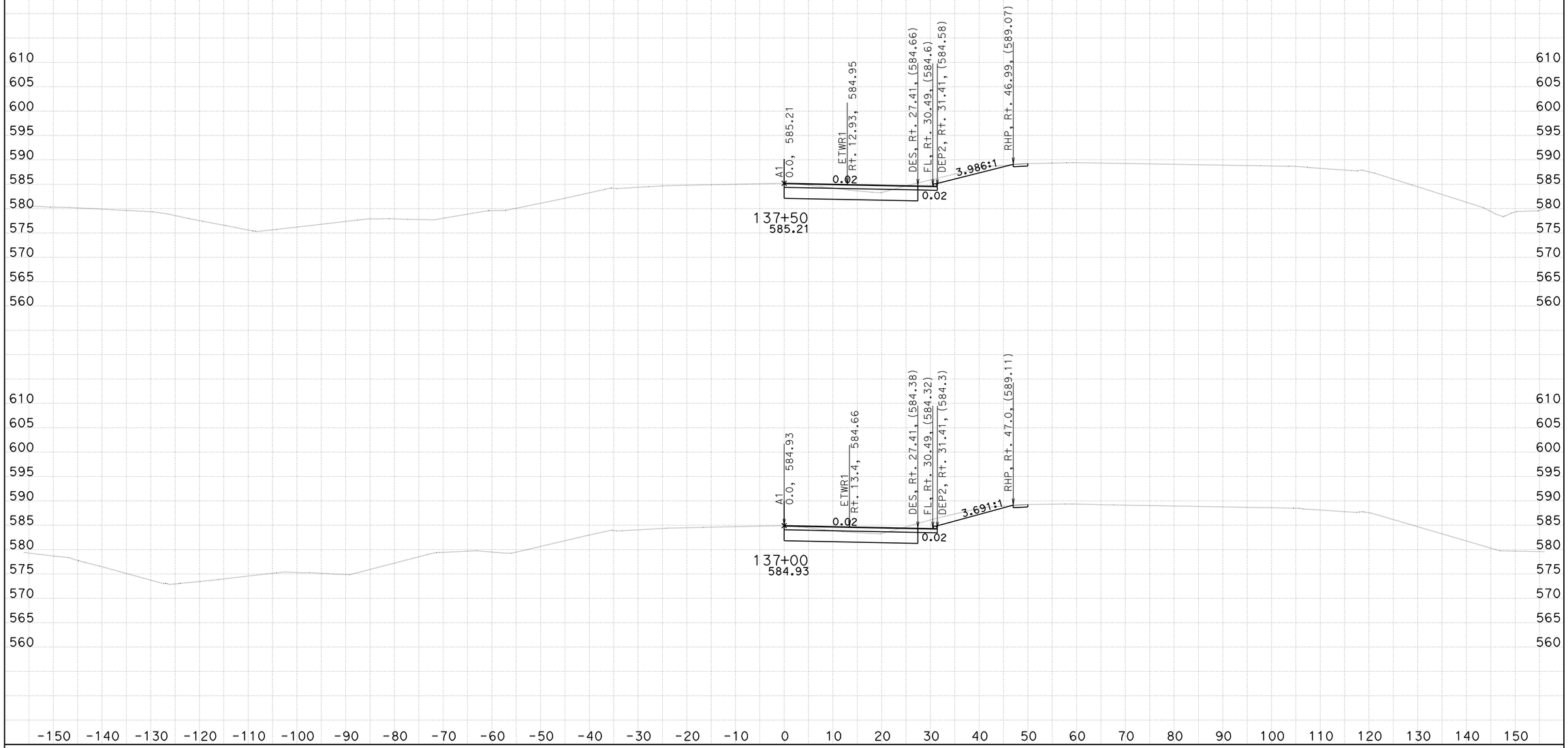

DATE: 3/9/2010

KC Project: 4C401 File: C:\s112110*c000_Oct2009*C401\Design Cross Sections\a1_mar9_10.ear

EA 3C0001
DISTRICT 2 SHASTA COUNTY
INTERSTATE 5 PM R14.9/R16.2

SCALE: 1" = 10' Horiz.
1" = 10' Vert.

All Dimensions are US Survey Feet

A1
CROSS SECTIONS

FOR EARTHWORK DEVELOPMENT ONLY

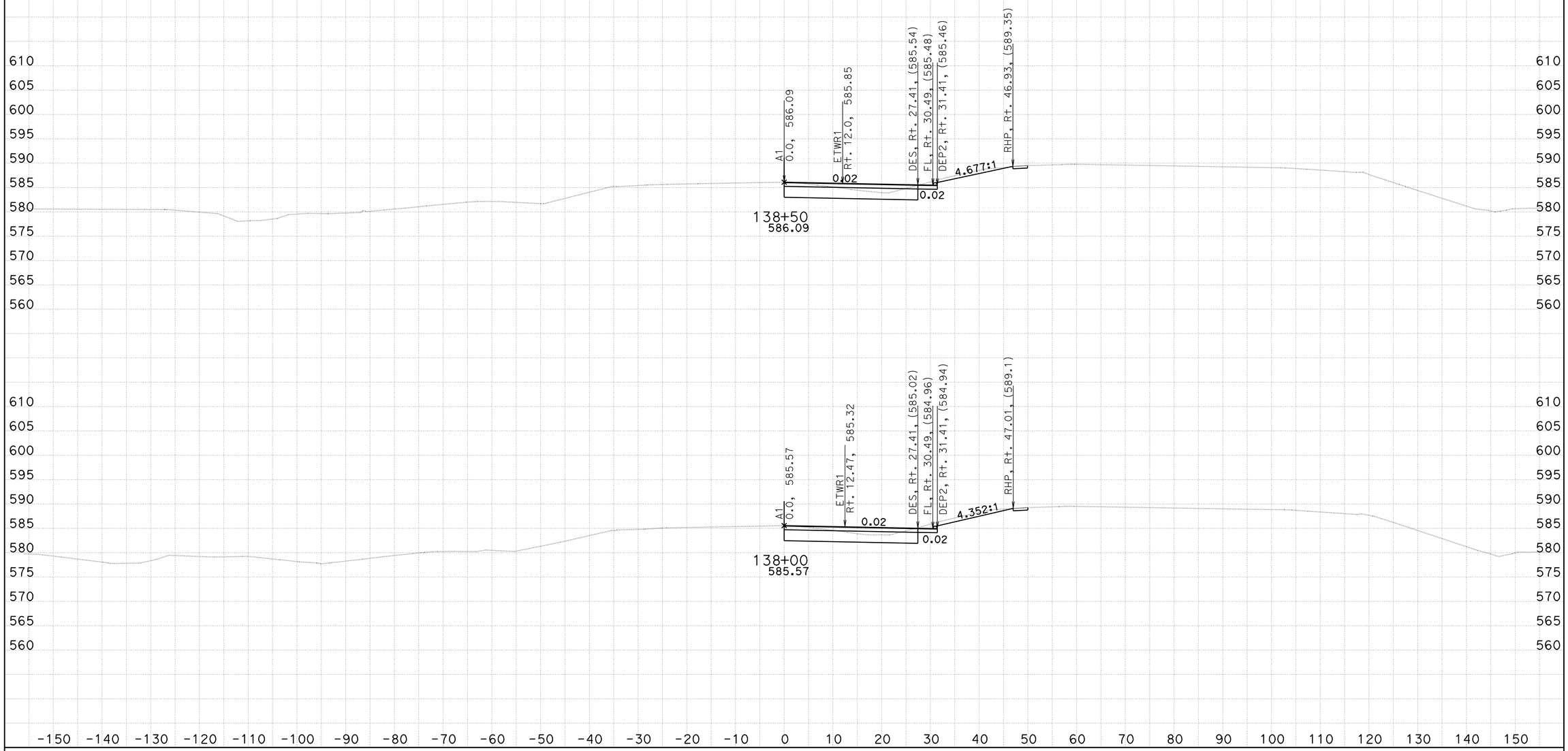

DATE: 3/9/2010

KC Project: 4C401 File: C:\s112110*c000_Oct2009*C401\Design Cross Sections\a1_mar9_10.ear

EA 3C0001
DISTRICT 2 SHASTA COUNTY
INTERSTATE 5 PM R14.9/R16.2

SCALE: 1" = 10' Horiz.
1" = 10' Vert.

All Dimensions are US Survey Feet

A1
CROSS SECTIONS

SHEET 31 OF 53

FOR EARTHWORK DEVELOPMENT ONLY

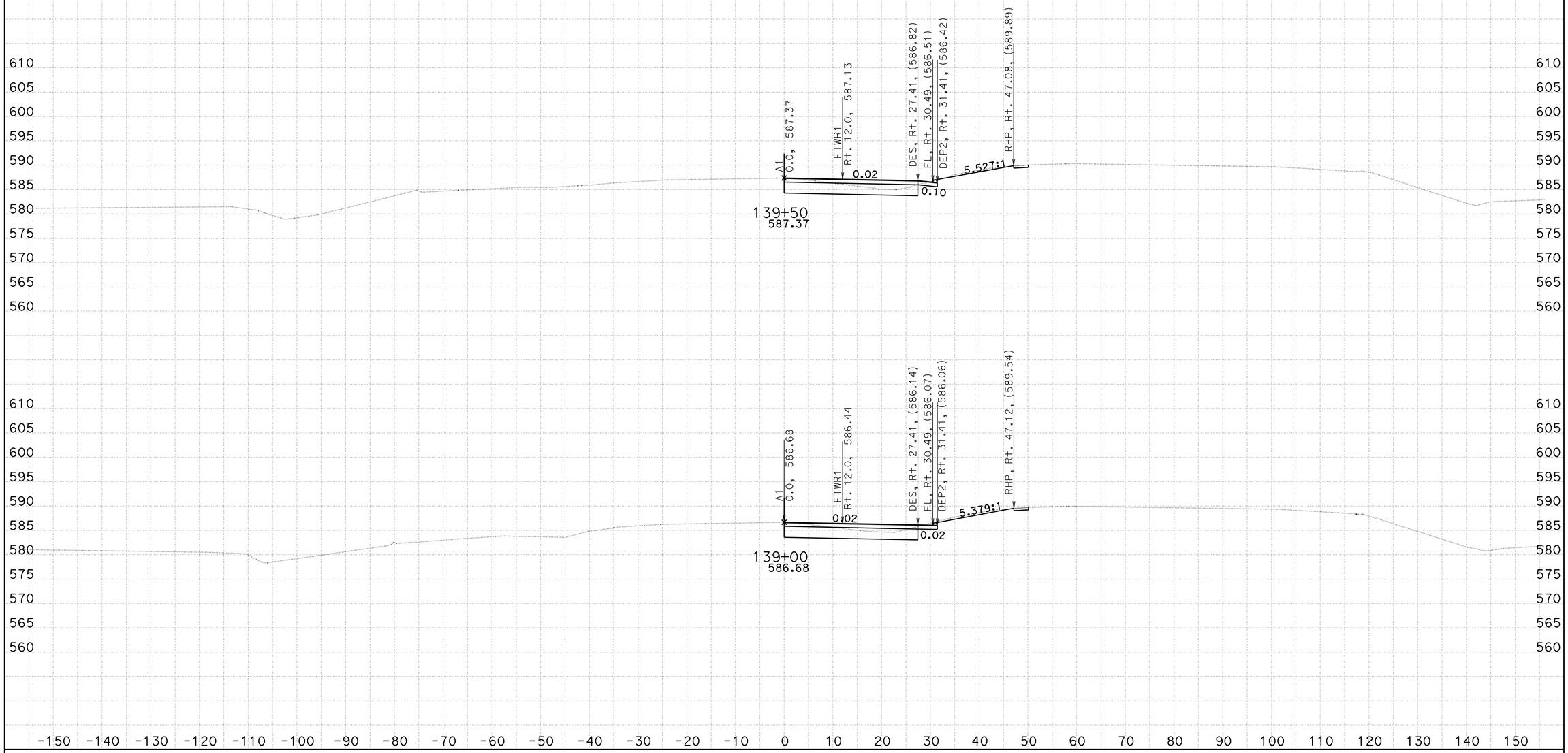

DATE: 3/9/2010

KC Project: 4C401 File: C:\s112110*c000_Oct2009*C401\Design Cross Sections\a1_mar9_10.ear

EA 3C0001
DISTRICT 2 SHASTA COUNTY
INTERSTATE 5 PM R14.9/R16.2

SCALE: 1" = 10' Horiz.
1" = 10' Vert.

All Dimensions are US Survey Feet

A1
CROSS SECTIONS

SHEET 32 OF 53

FOR EARTHWORK DEVELOPMENT ONLY



DATE: 3/9/2010

KC Project: 4C401 File: C:\s112110*c000_Oct2009*C401\Design Cross Sections\a1_mar9_10.ear

EA 3C0001
DISTRICT 2 SHASTA COUNTY
INTERSTATE 5 PM R14.9/R16.2

SCALE: 1" = 10' Horiz.
1" = 10' Vert.

All Dimensions are US Survey Feet

A1
CROSS SECTIONS

SHEET 33 OF 53

FOR EARTHWORK DEVELOPMENT ONLY

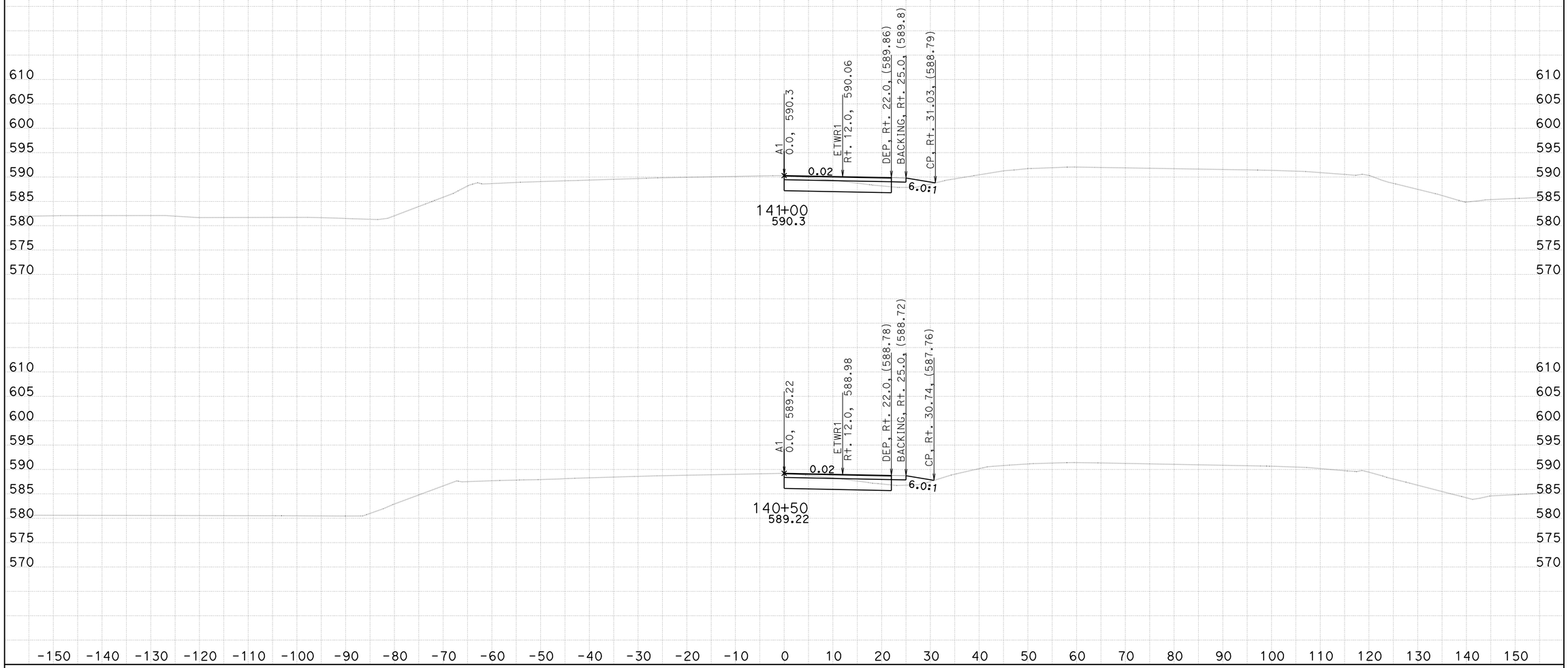

DATE: 3/9/2010

KC Project: 4C401 File: C:\s112110*c000_Oct2009*C401\Design Cross Sections\a1_mar9_10.ear

EA 3C0001
DISTRICT 2 SHASTA COUNTY
INTERSTATE 5 PM R14.9/R16.2

SCALE: 1" = 10' Horiz.
1" = 10' Vert.

All Dimensions are US Survey Feet

A1
CROSS SECTIONS

SHEET 34 OF 53

FOR EARTHWORK DEVELOPMENT ONLY

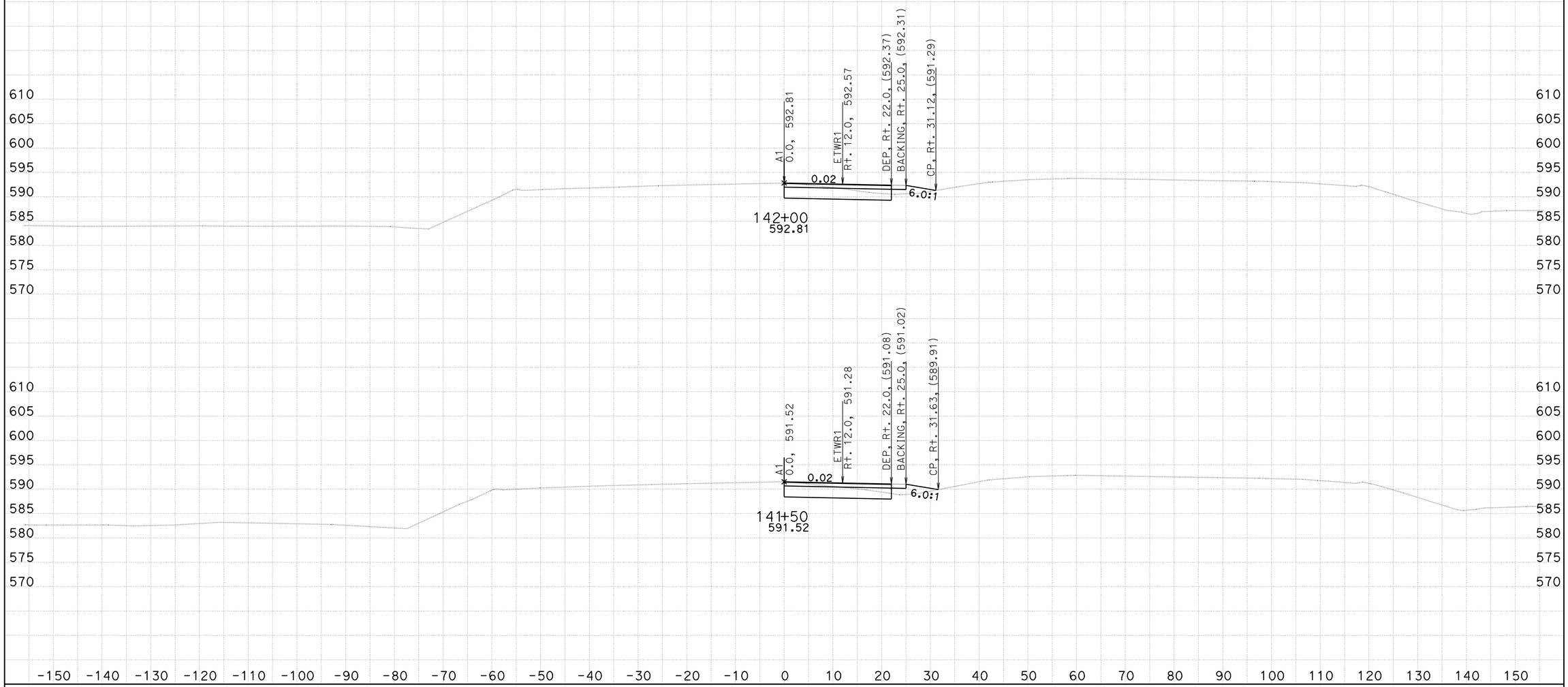

DATE: 3/9/2010

KC Project: 4C401 File: C:\s112110*c000_Oct2009*C401\Design Cross Sections\a1_mar9_10.ear

EA 3C0001
DISTRICT 2 SHASTA COUNTY
INTERSTATE 5 PM R14.9/R16.2

SCALE: 1" = 10' Horiz.
1" = 10' Vert.

All Dimensions are US Survey Feet

A1
CROSS SECTIONS

SHEET 35 OF 53

FOR EARTHWORK DEVELOPMENT ONLY

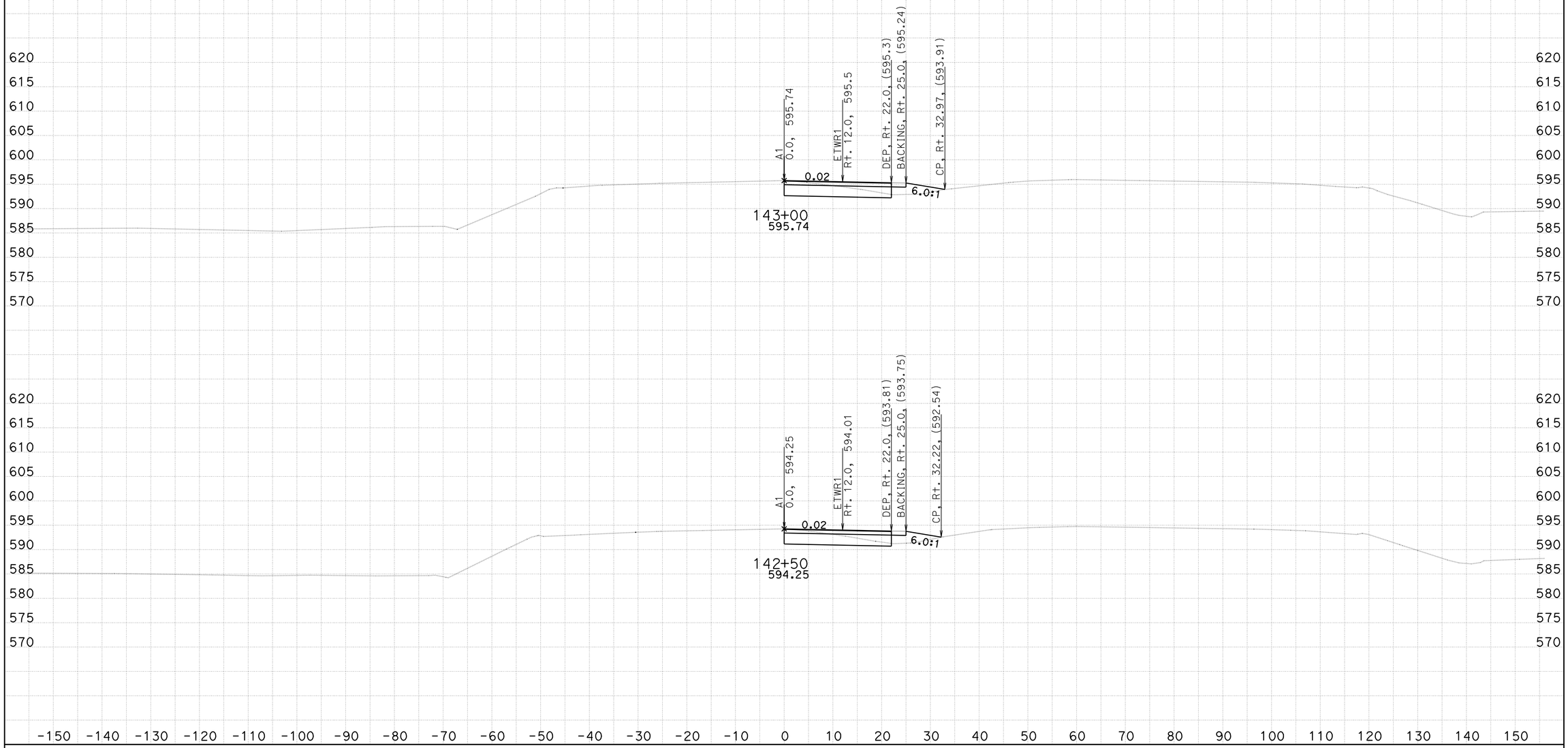

DATE: 3/9/2010

KC Project: 4C401 File: C:\s112110*c000_Oct2009*C401\Design Cross Sections\a1_mar9_10.ear

EA 3C0001
DISTRICT 2 SHASTA COUNTY
INTERSTATE 5 PM R14.9/R16.2

SCALE: 1" = 10' Horiz.
1" = 10' Vert.

All Dimensions are US Survey Feet

A1
CROSS SECTIONS

FOR EARTHWORK DEVELOPMENT ONLY

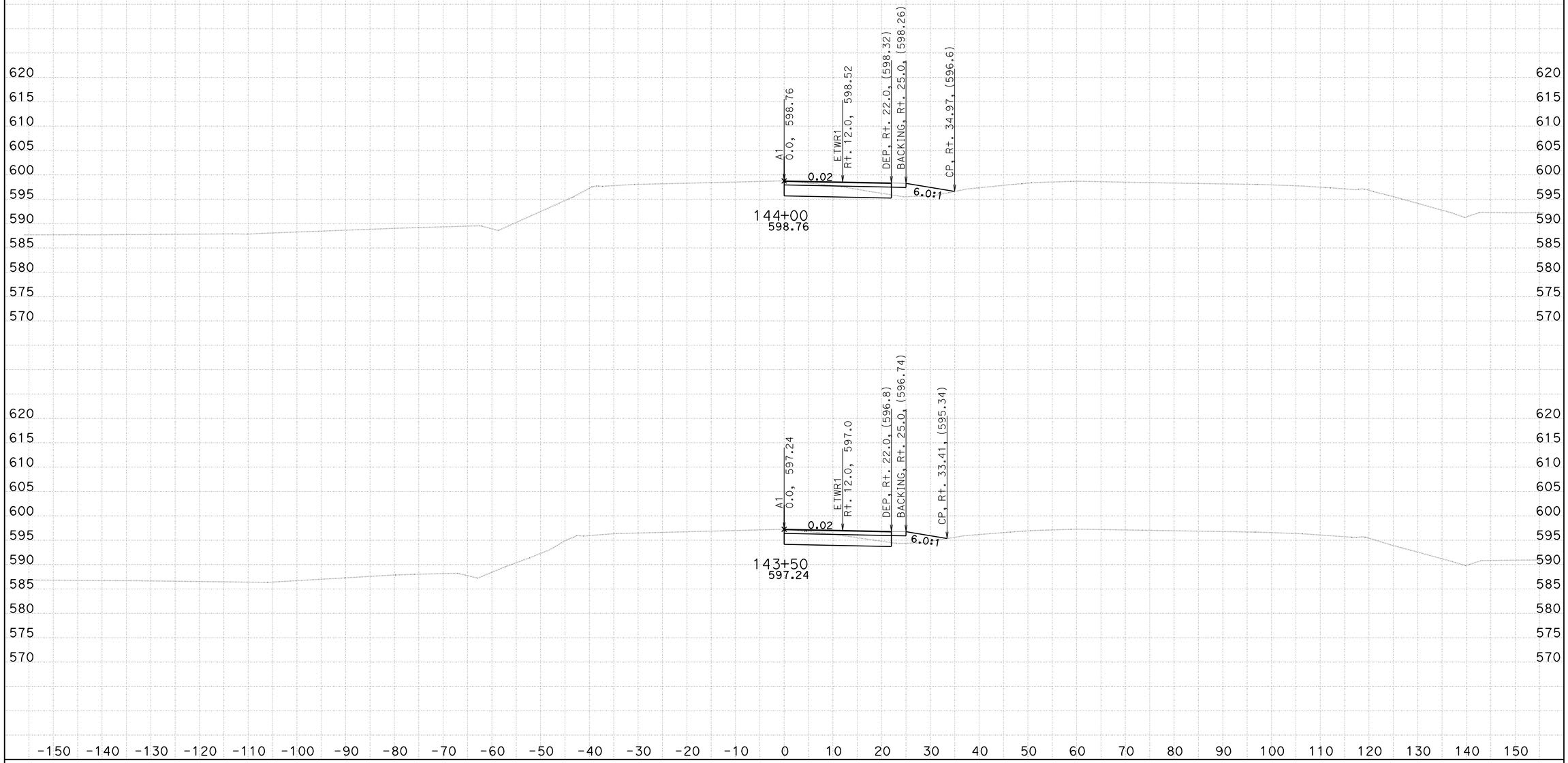

DATE: 3/9/2010

KC Project: 4C401 File: C:\s112110*c000_Oct2009*C401\Design Cross Sections\a1_mar9_10.ear

EA 3C0001
DISTRICT 2 SHASTA COUNTY
INTERSTATE 5 PM R14.9/R16.2

SCALE: 1" = 10' Horiz.
1" = 10' Vert.

All Dimensions are US Survey Feet

A1
CROSS SECTIONS

SHEET 37 OF 53

FOR EARTHWORK DEVELOPMENT ONLY

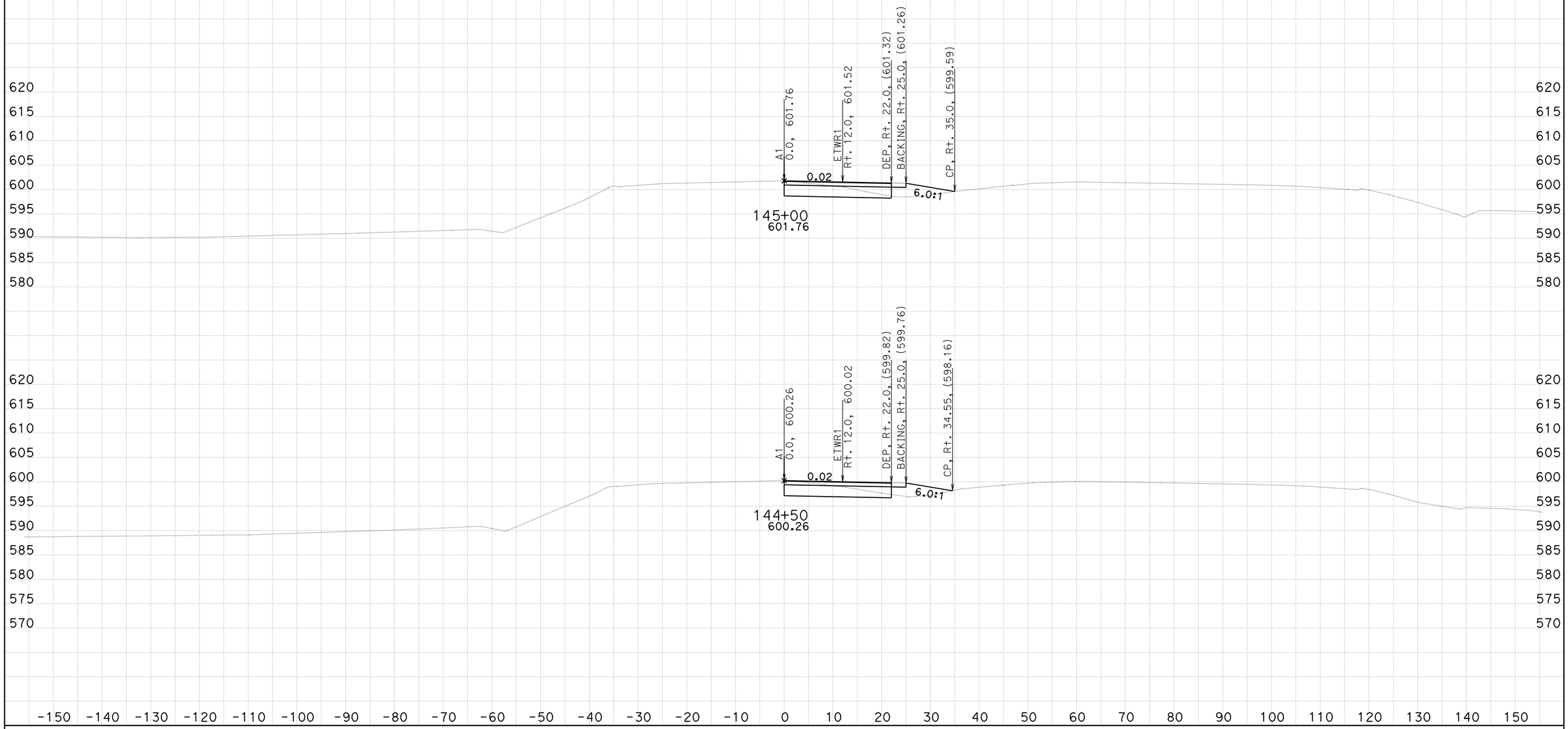

DATE: 3/9/2010

KC Project: 4C401 File: C:\s112110*c000_Oct2009*C401\Design Cross Sections\a1_mar9_10.ear

EA 3C0001
DISTRICT 2 SHASTA COUNTY
INTERSTATE 5 PM R14.9/R16.2

SCALE: 1" = 10' Horiz.
1" = 10' Vert.

All Dimensions are US Survey Feet

A1
CROSS SECTIONS

FOR EARTHWORK DEVELOPMENT ONLY

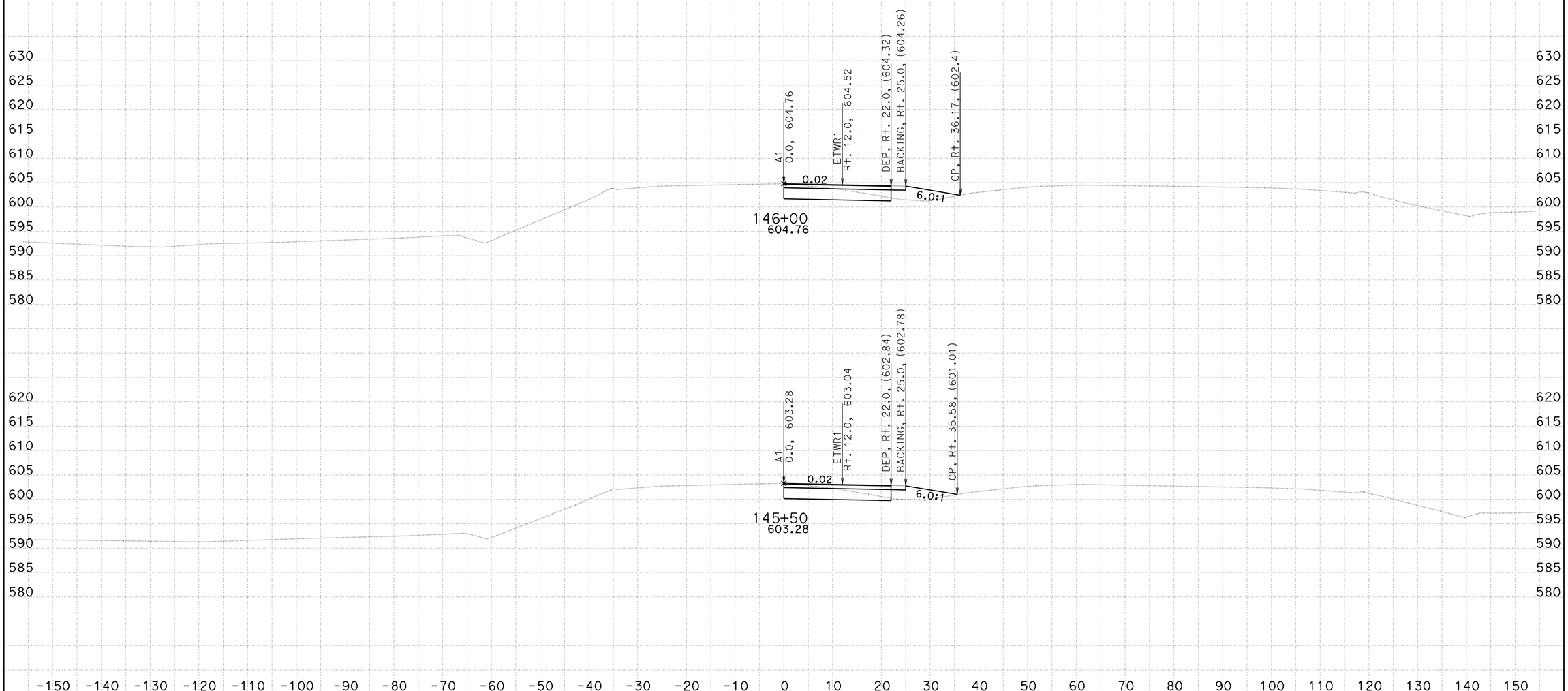

DATE: 3/9/2010

KC Project: 4C401 File: C:\s112110*c000_Oct2009*C401\Design Cross Sections\a1_mar9_10.ear

EA 3C0001
DISTRICT 2 SHASTA COUNTY
INTERSTATE 5 PM R14.9/R16.2

SCALE: 1" = 10' Horiz.
1" = 10' Vert.

All Dimensions are US Survey Feet

A1
CROSS SECTIONS

FOR EARTHWORK DEVELOPMENT ONLY

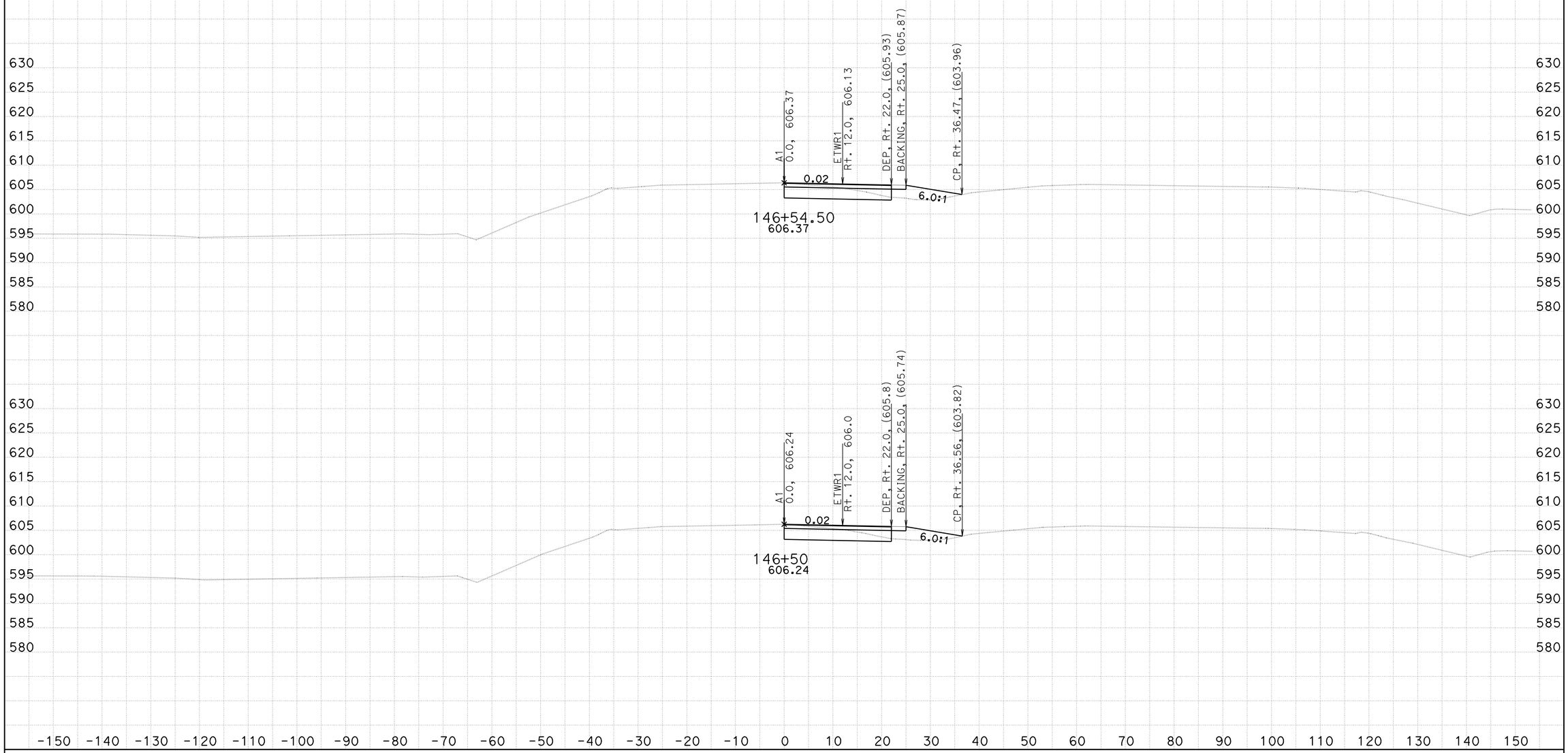

DATE: 3/9/2010

KC Project: 4C401 File: C:\s112110*c000_Oct2009*C401\Design Cross Sections\a1_mar9_10.ear

EA 3C0001
DISTRICT 2 SHASTA COUNTY
INTERSTATE 5 PM R14.9/R16.2

SCALE: 1" = 10' Horiz.
1" = 10' Vert.

All Dimensions are US Survey Feet

A1
CROSS SECTIONS

SHEET 40 OF 53

FOR EARTHWORK DEVELOPMENT ONLY

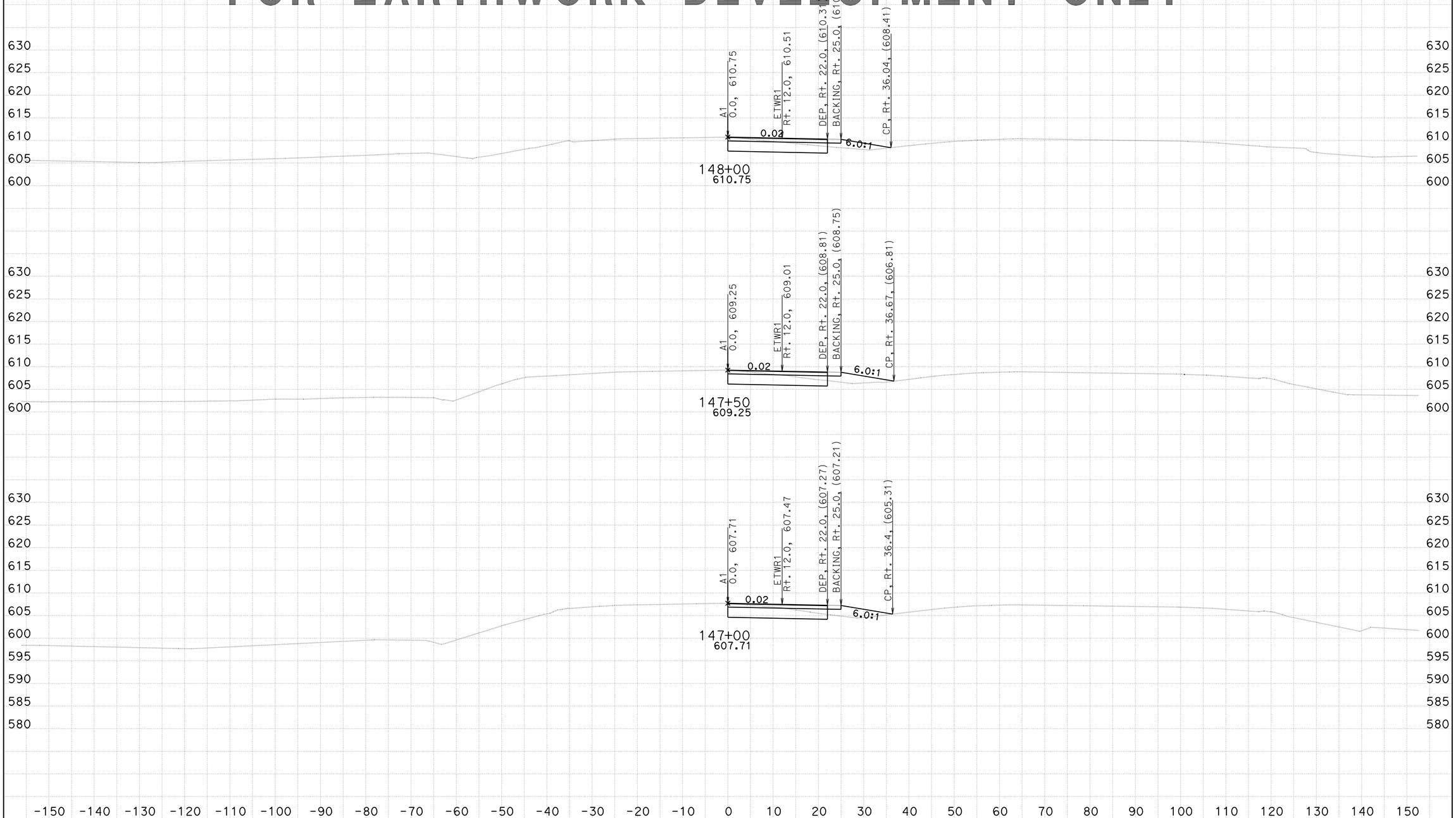

DATE: 3/9/2010

KC Project: 4C401 File: C:\s112110*c000_Oct2009*C401\Design Cross Sections\a1_mar9_10.ear

EA 3C0001
DISTRICT 2 SHASTA COUNTY
INTERSTATE 5 PM R14.9/R16.2

SCALE: 1" = 10' Horiz.
1" = 10' Vert.

All Dimensions are US Survey Feet

A1
CROSS SECTIONS

SHEET 41 OF 53

FOR EARTHWORK DEVELOPMENT ONLY

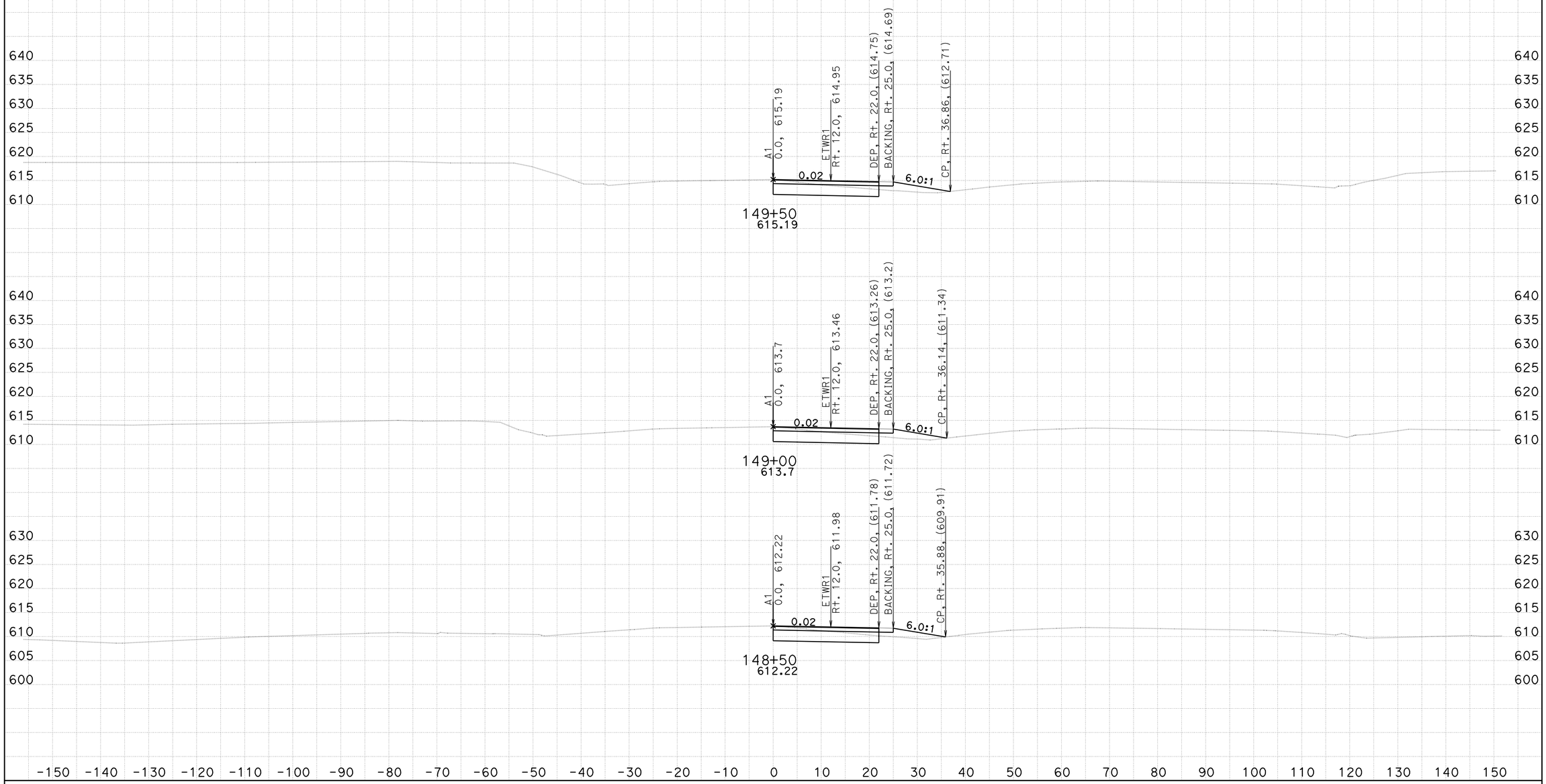

DATE: 3/9/2010

KC Project: 4C401 File: C:\s112110*c000_Oct2009*C401\Design Cross Sections\a1_mar9_10.ear

EA 3C0001
DISTRICT 2 SHASTA COUNTY
INTERSTATE 5 PM R14.9/R16.2

SCALE: 1" = 10' Horiz.
1" = 10' Vert.

All Dimensions are US Survey Feet

A1
CROSS SECTIONS

FOR EARTHWORK DEVELOPMENT ONLY

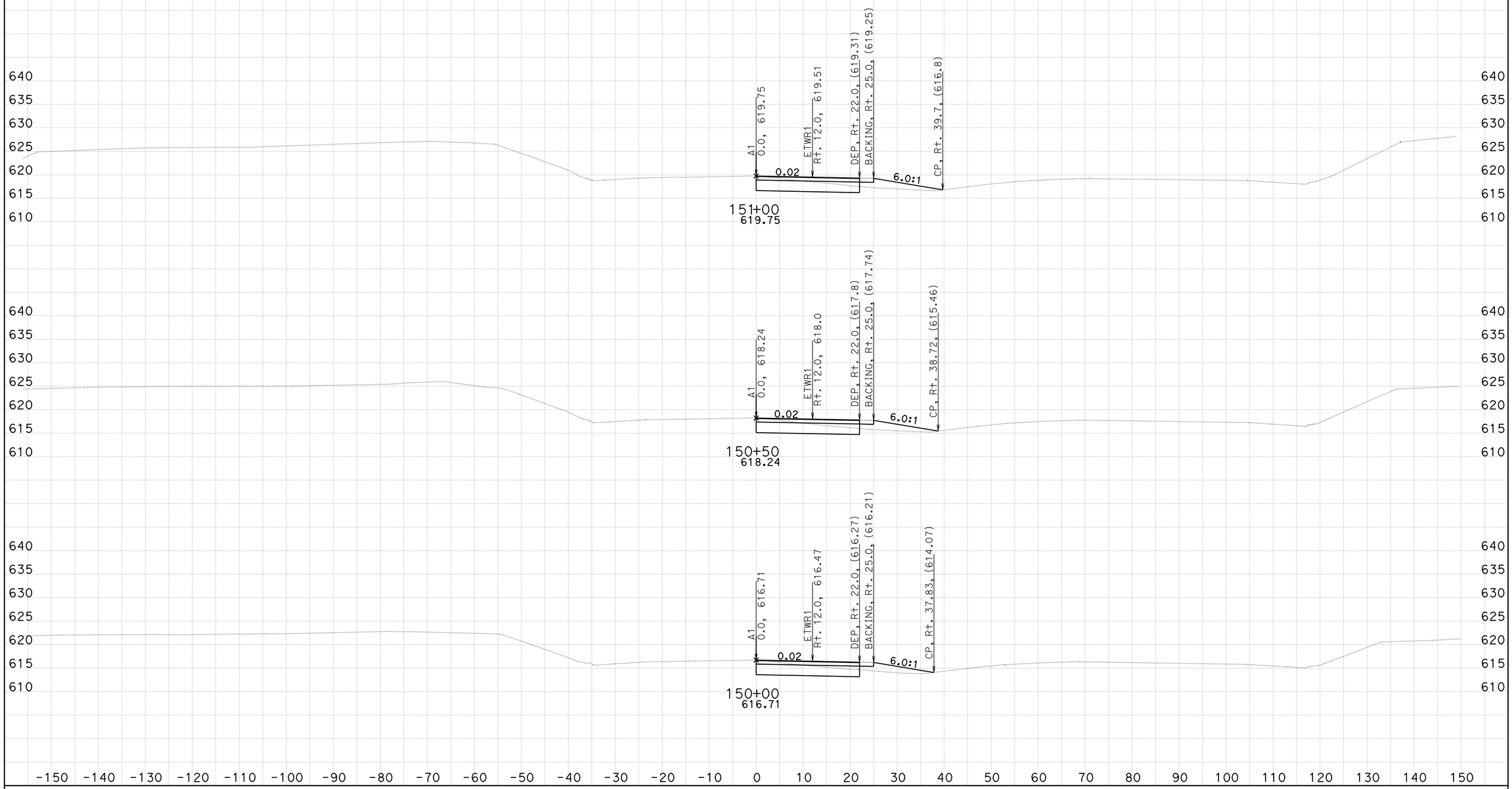

DATE: 3/9/2010

EA 3C0001
DISTRICT 2 SHASTA COUNTY
INTERSTATE 5 PM R14.9/R16.2

SCALE: 1" = 10' Horiz.
1" = 10' Vert.

All Dimensions are US Survey Feet

A1
CROSS SECTIONS

SHEET 43 OF 53

KC Project: 4C401 File: C:\s112110*c000_Oct2009*C401\Design Cross Sections\a1_mar9_10.ear

FOR EARTHWORK DEVELOPMENT ONLY

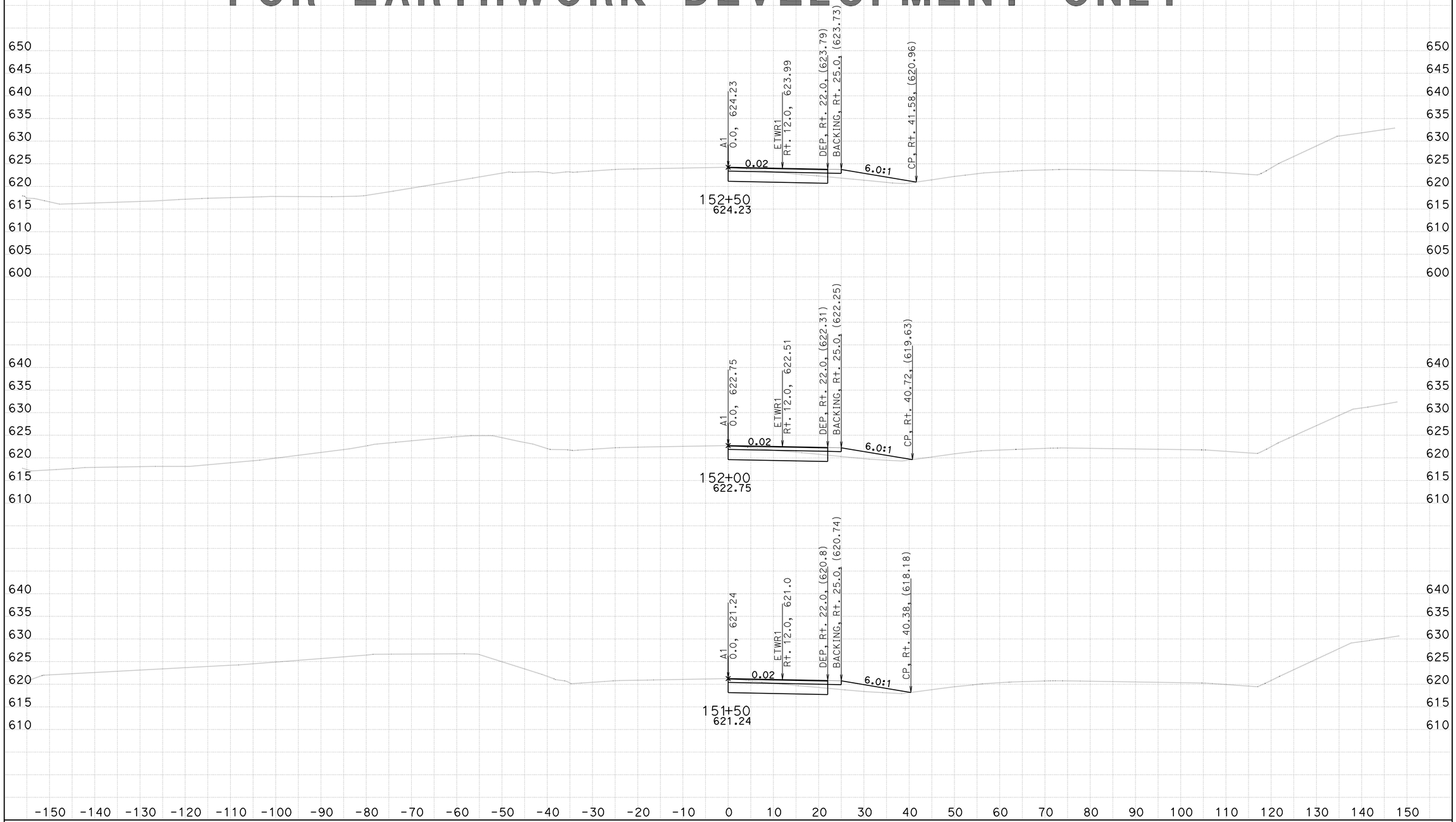

DATE: 3/9/2010

KC Project: 4C401 File: C:\s112110*c000_Oct2009*C401\Design Cross Sections\a1_mar9_10.ear

EA 3C0001
DISTRICT 2 SHASTA COUNTY
INTERSTATE 5 PM R14.9/R16.2

SCALE: 1" = 10' Horiz.
1" = 10' Vert.

All Dimensions are US Survey Feet

A1
CROSS SECTIONS

FOR EARTHWORK DEVELOPMENT ONLY

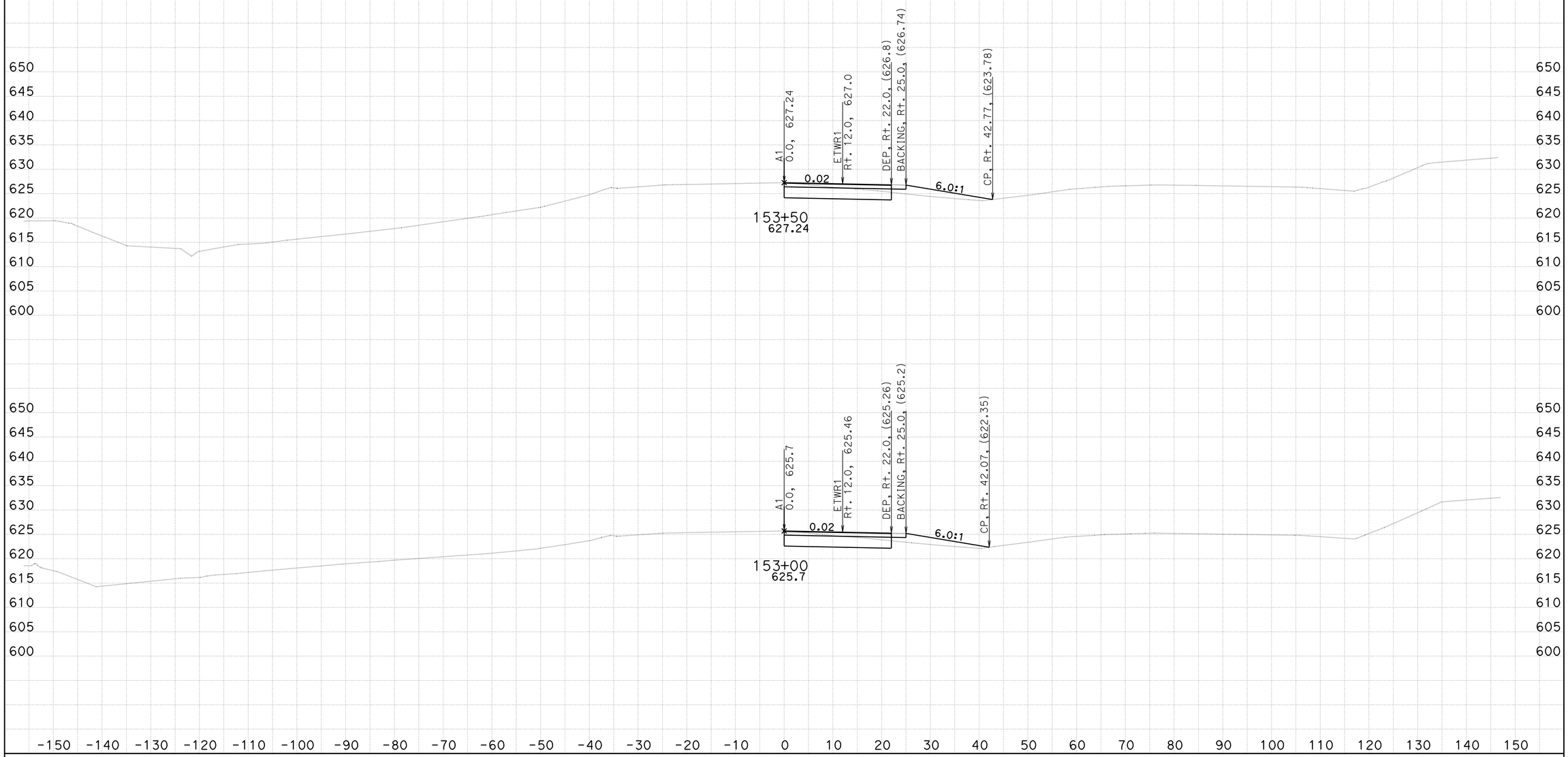

DATE: 3/9/2010

KC Project: 4C401 File: C:\s112110*c000_Oct2009*C401\Design Cross Sections\a1_mar9_10.ear

EA 3C0001
DISTRICT 2 SHASTA COUNTY
INTERSTATE 5 PM R14.9/R16.2

SCALE: 1" = 10' Horiz.
1" = 10' Vert.

All Dimensions are US Survey Feet

A1
CROSS SECTIONS

SHEET 45 OF 53

FOR EARTHWORK DEVELOPMENT ONLY

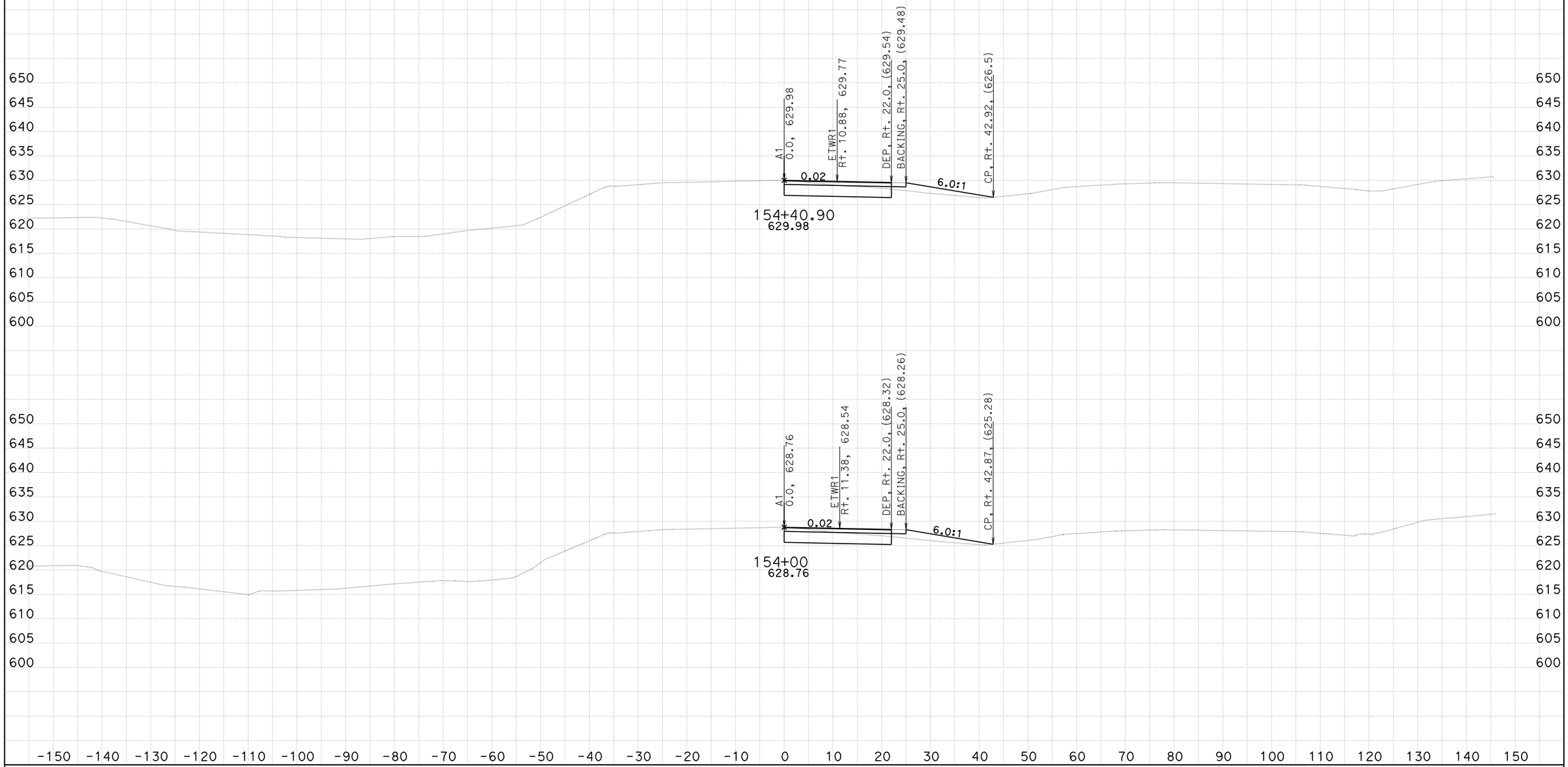

DATE: 3/9/2010

KC Project: 4C401 File: C:\s112110*c000_Oct2009*C401\Design Cross Sections\a1_mar9_10.ear

EA 3C0001
DISTRICT 2 SHASTA COUNTY
INTERSTATE 5 PM R14.9/R16.2

SCALE: 1" = 10' Horiz.
1" = 10' Vert.

All Dimensions are US Survey Feet

A1
CROSS SECTIONS

FOR EARTHWORK DEVELOPMENT ONLY

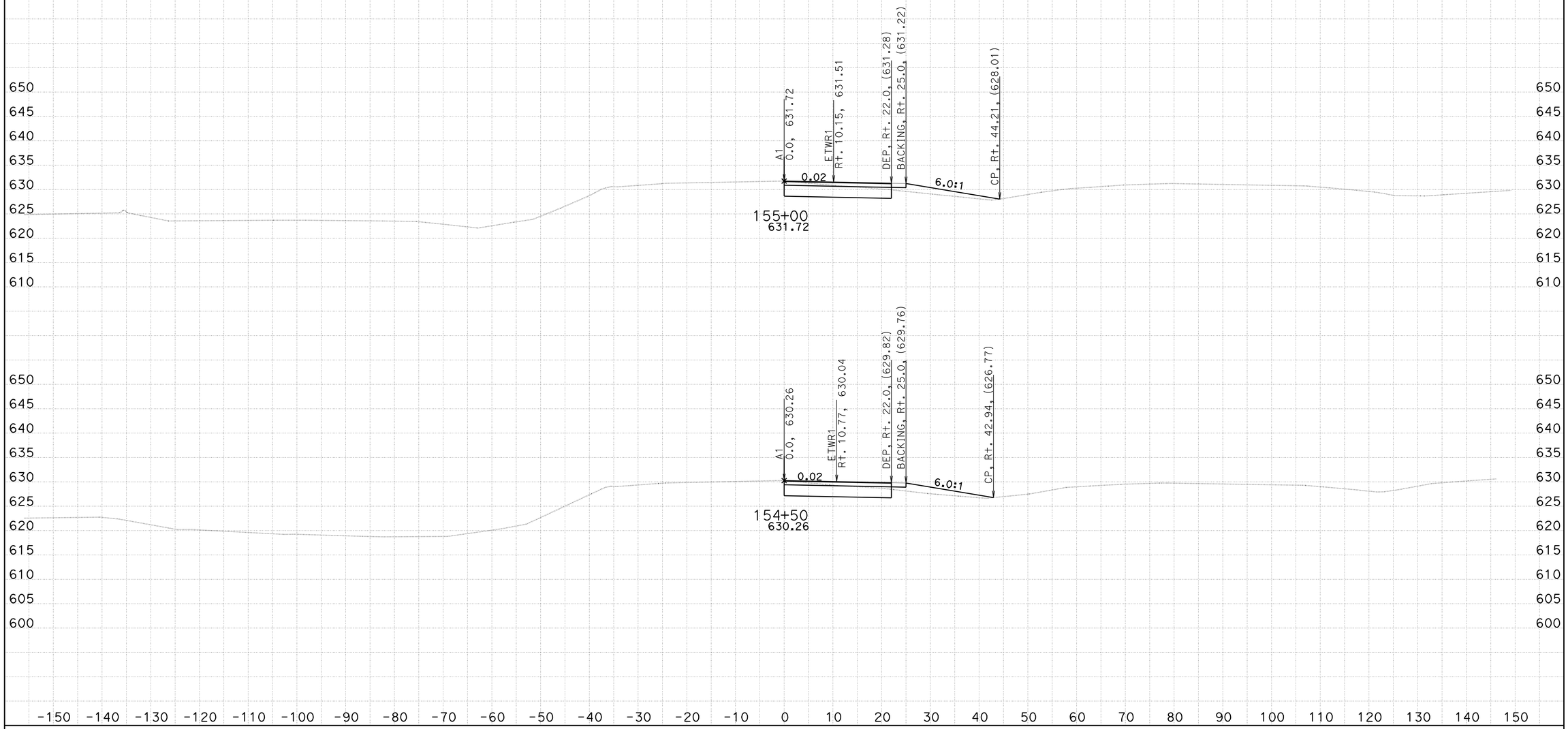

DATE: 3/9/2010

KC Project: 4C401 File: C:\s112110*c000_Oct2009*C401\Design Cross Sections\a1_mar9_10.ear

EA 3C0001
DISTRICT 2 SHASTA COUNTY
INTERSTATE 5 PM R14.9/R16.2

SCALE: 1" = 10' Horiz.
1" = 10' Vert.

All Dimensions are US Survey Feet

A1
CROSS SECTIONS

FOR EARTHWORK DEVELOPMENT ONLY

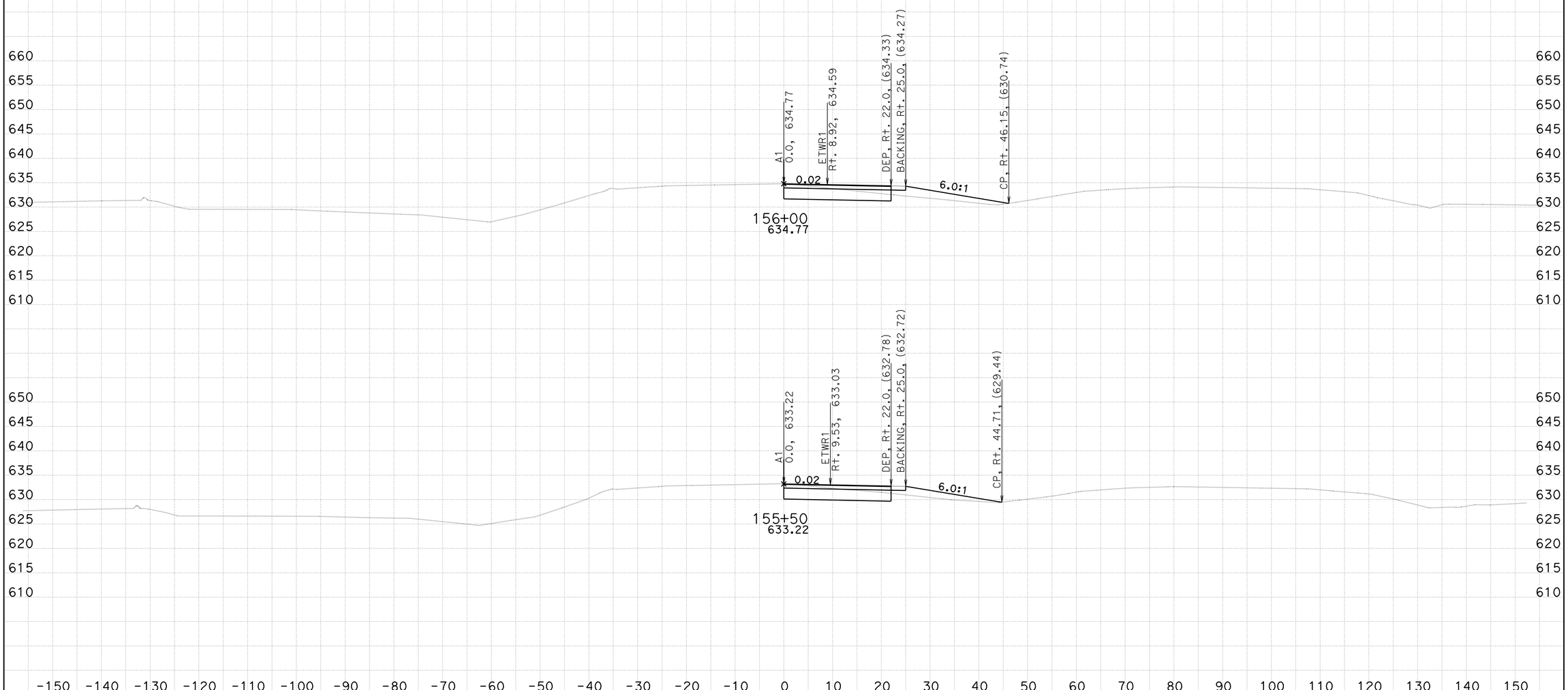

DATE: 3/9/2010

KC Project: 4C401 File: C:\s112110*c000_Oct2009*C401\Design Cross Sections\a1_mar9_10.ear

EA 3C0001
DISTRICT 2 SHASTA COUNTY
INTERSTATE 5 PM R14.9/R16.2

SCALE: 1" = 10' Horiz.
1" = 10' Vert.

All Dimensions are US Survey Feet

A1
CROSS SECTIONS

FOR EARTHWORK DEVELOPMENT ONLY

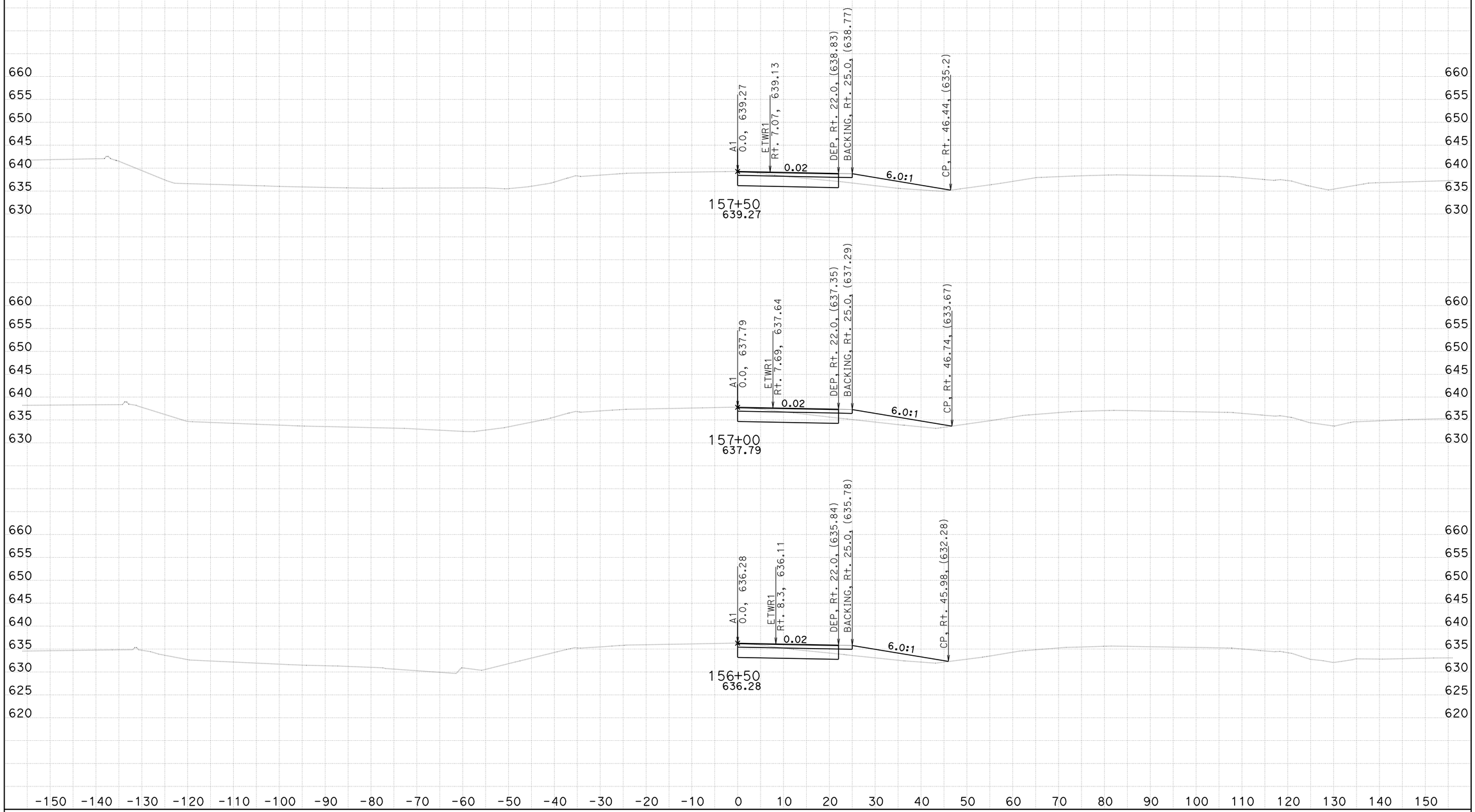

DATE: 3/9/2010

KC Project: 4C401 File: C:\s112110*c000_Oct2009*C401\Design Cross Sections\a1_mar9_10.ear

EA 3C0001
DISTRICT 2 SHASTA COUNTY
INTERSTATE 5 PM R14.9/R16.2

SCALE: 1" = 10' Horiz.
1" = 10' Vert.

All Dimensions are US Survey Feet

A1
CROSS SECTIONS

FOR EARTHWORK DEVELOPMENT ONLY

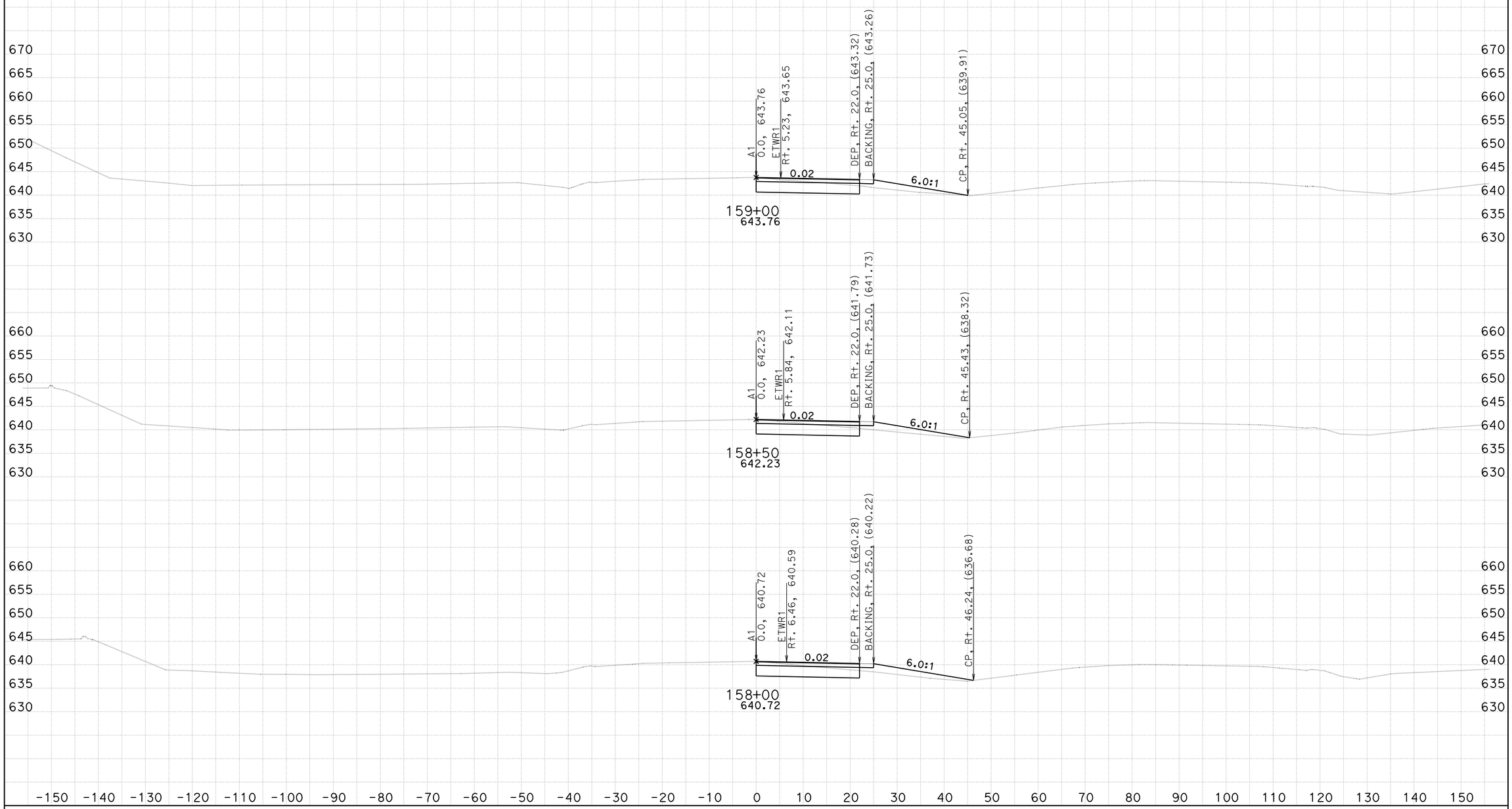

DATE: 3/9/2010

KC Project: 4C401 File: C:\s112110*c000_Oct2009*C401\Design Cross Sections\a1_mar9_10.ear

EA 3C0001
DISTRICT 2 SHASTA COUNTY
INTERSTATE 5 PM R14.9/R16.2

SCALE: 1" = 10' Horiz.
1" = 10' Vert.

All Dimensions are US Survey Feet

A1
CROSS SECTIONS

FOR EARTHWORK DEVELOPMENT ONLY

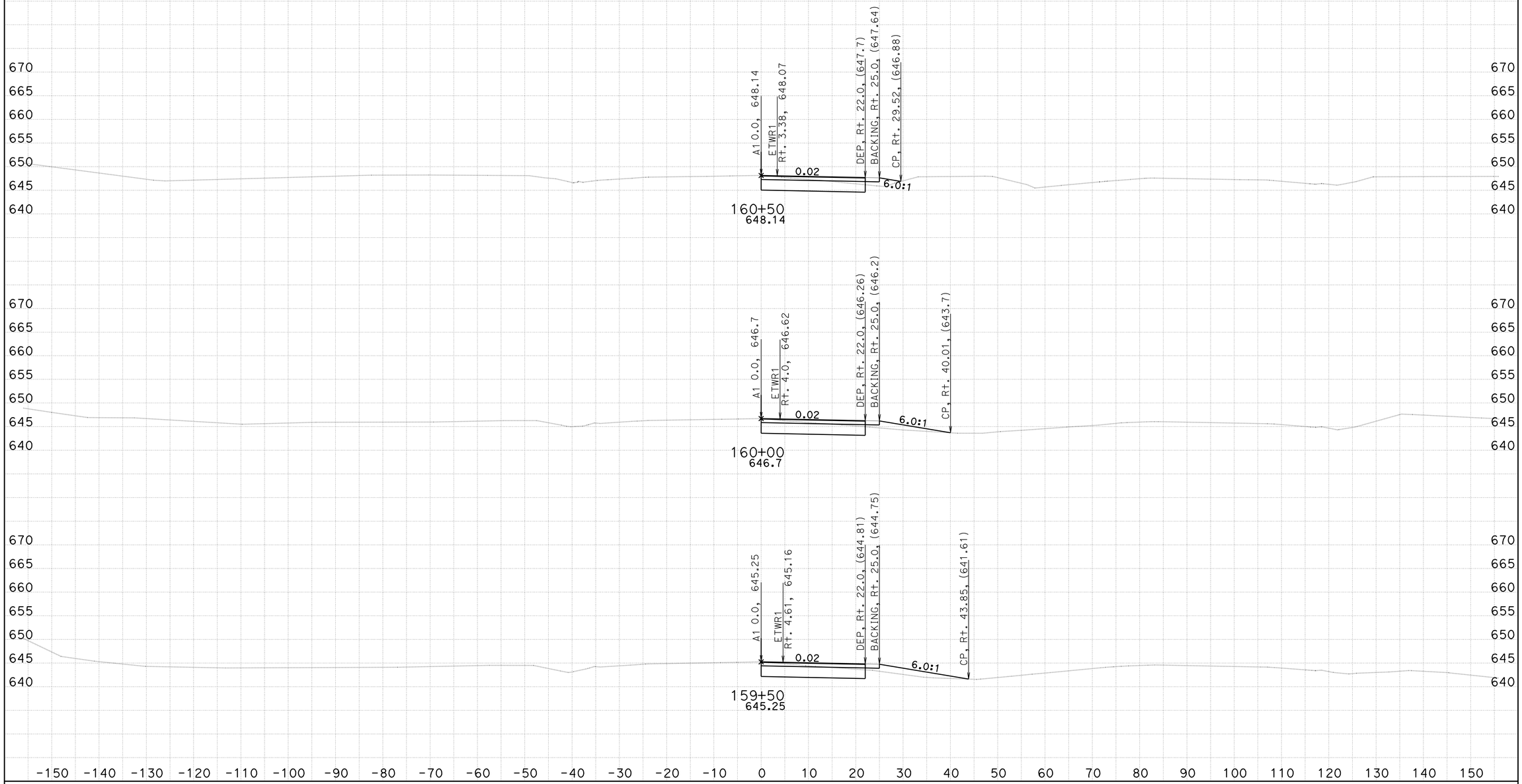

DATE: 3/9/2010

KC Project: 4C401 File: C:\s112110*c000_Oct2009*C401\Design Cross Sections\a1_mar9_10.ear

EA 3C0001
DISTRICT 2 SHASTA COUNTY
INTERSTATE 5 PM R14.9/R16.2

SCALE: 1" = 10' Horiz.
1" = 10' Vert.

All Dimensions are US Survey Feet

A1
CROSS SECTIONS

FOR EARTHWORK DEVELOPMENT ONLY

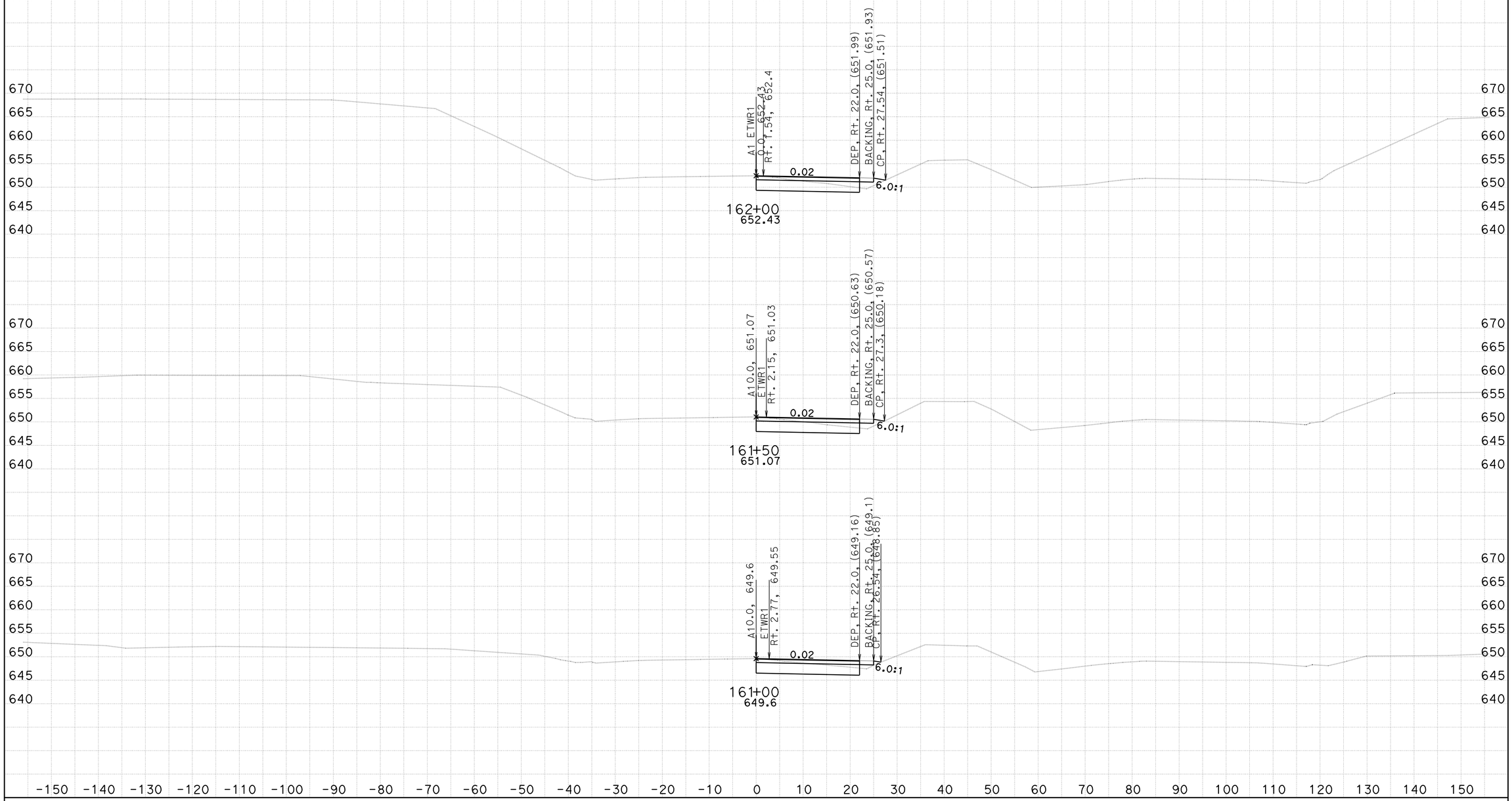

DATE: 3/9/2010

KC Project: 4C401 File: C:\s112110*c000_Oct2009*C401\Design Cross Sections\a1_mar9_10.ear

EA 3C0001
DISTRICT 2 SHASTA COUNTY
INTERSTATE 5 PM R14.9/R16.2

SCALE: 1" = 10' Horiz.
1" = 10' Vert.

All Dimensions are US Survey Feet

A1
CROSS SECTIONS

FOR EARTHWORK DEVELOPMENT ONLY

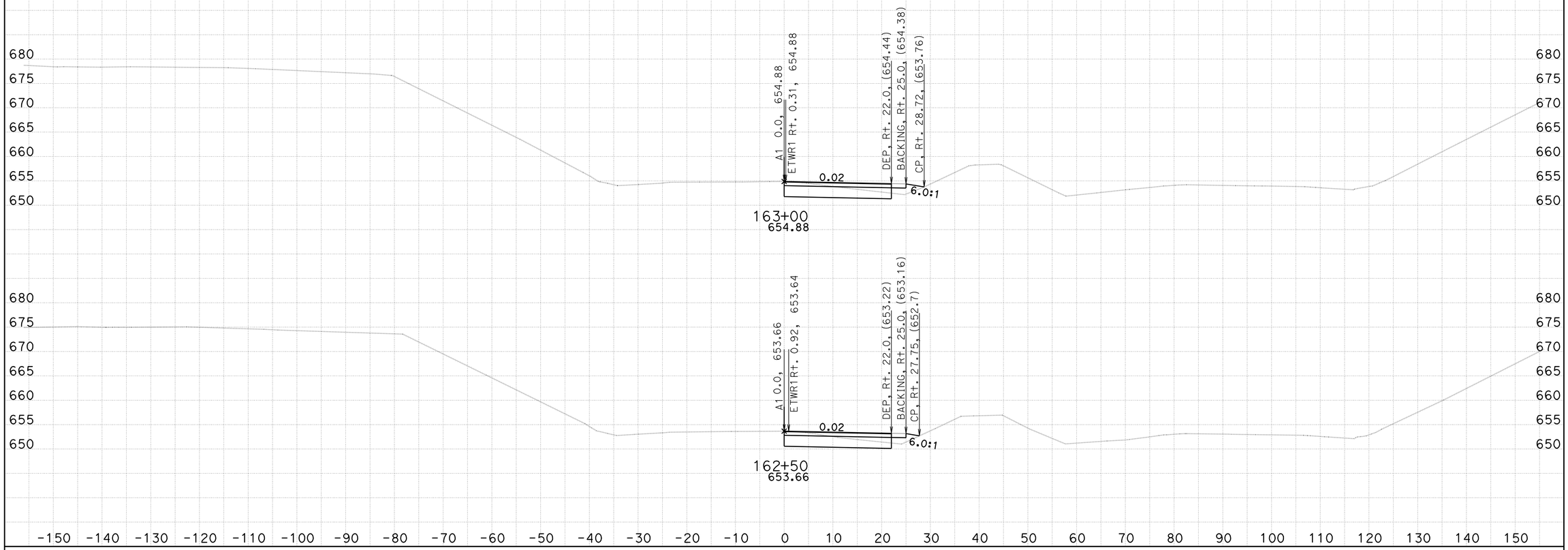

DATE: 3/9/2010

KC Project: 4C401 File: C:\s112110*c000_Oct2009*C401\Design Cross Sections\a1_mar9_10.ear

EA 3C0001
DISTRICT 2 SHASTA COUNTY
INTERSTATE 5 PM R14.9/R16.2

SCALE: 1" = 10' Horiz.
1" = 10' Vert.

All Dimensions are US Survey Feet

A1
CROSS SECTIONS

SHEET 53 OF 53