FOR EARTHWORK DEVELOPMENT ONLY

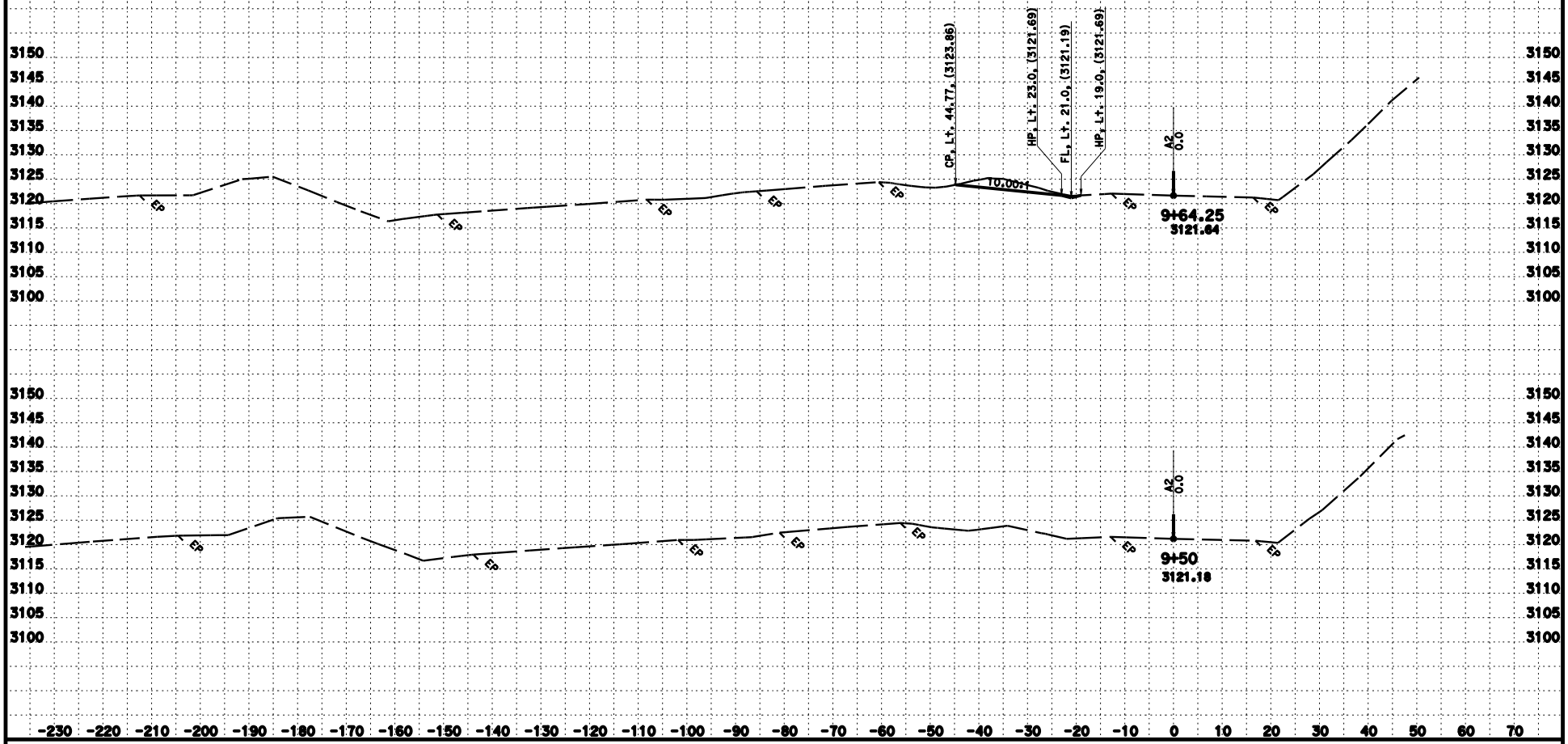

CREATED BY: J. Iqbal
DATE: 10/24/2014
KC Project: 3E7304 File: D:\Design 2013\Hilt_OCME730\a2dee-17.ear

CONTRACT: 02-3E7304
DIST/CO/RTE/PM: 02/Sis/5/68.3
PROJECT ID: Hilt OC Bridge

SCALE: 1" = 10' Horiz.
1" = 10' Vert.
All Dimensions are US Survey Feet

A2
CROSS SECTIONS
SHEET 1 OF 41

FOR EARTHWORK DEVELOPMENT ONLY

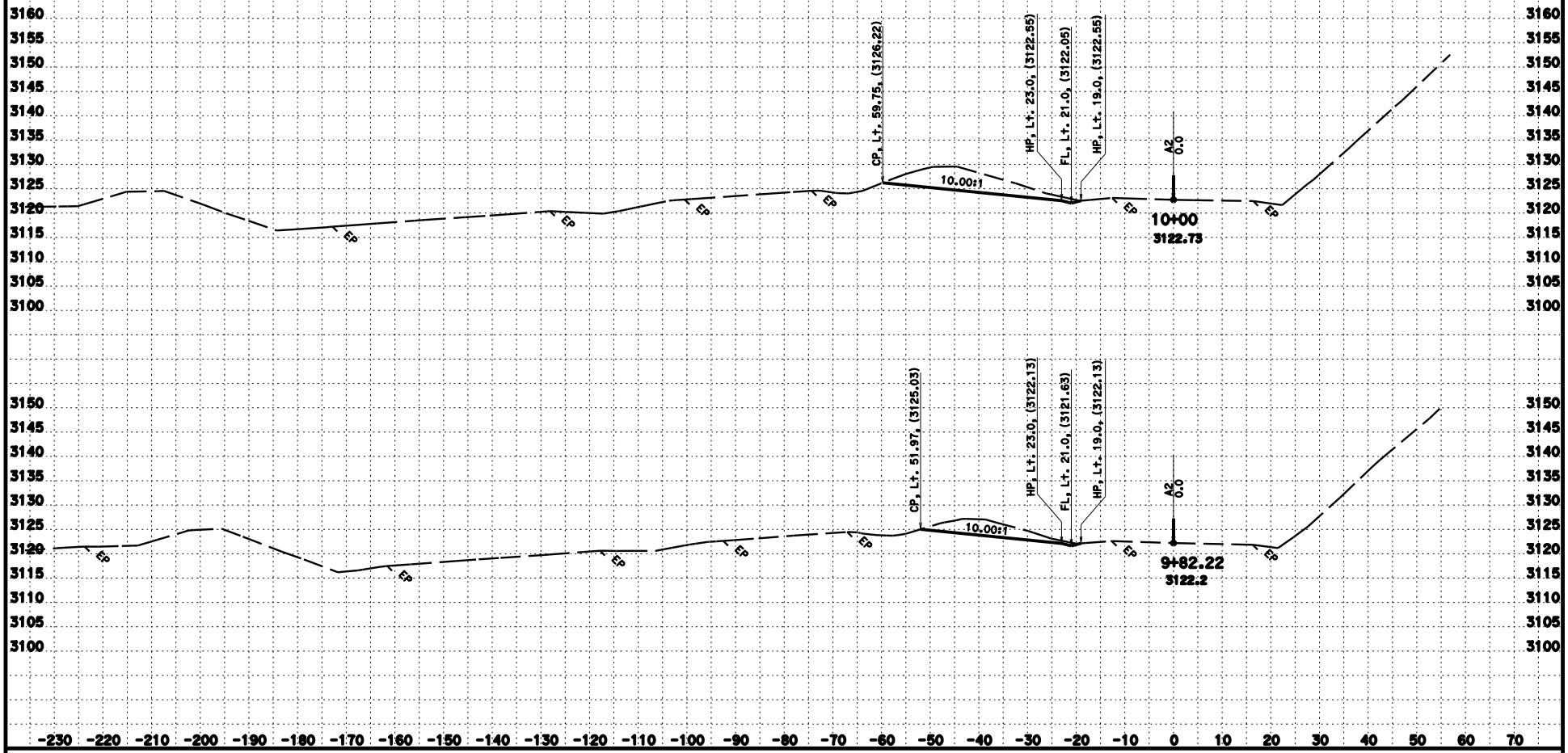

CREATED BY: J. Iqbal
DATE: 10/24/2014
KC Project: 3E7304 File: D:\Design 2013\Hilt_OCNE730\a2dee-17.ear

CONTRACT: 02-3E7304
DIST/CO/RTE/PM: 02/Sis/5/68.3
PROJECT ID: Hilt OC Bridge

SCALE: 1" = 10' Horiz.
1" = 10' Vert.
All Dimensions are US Survey Feet

A2
CROSS SECTIONS
SHEET 2 OF 41

FOR EARTHWORK DEVELOPMENT ONLY

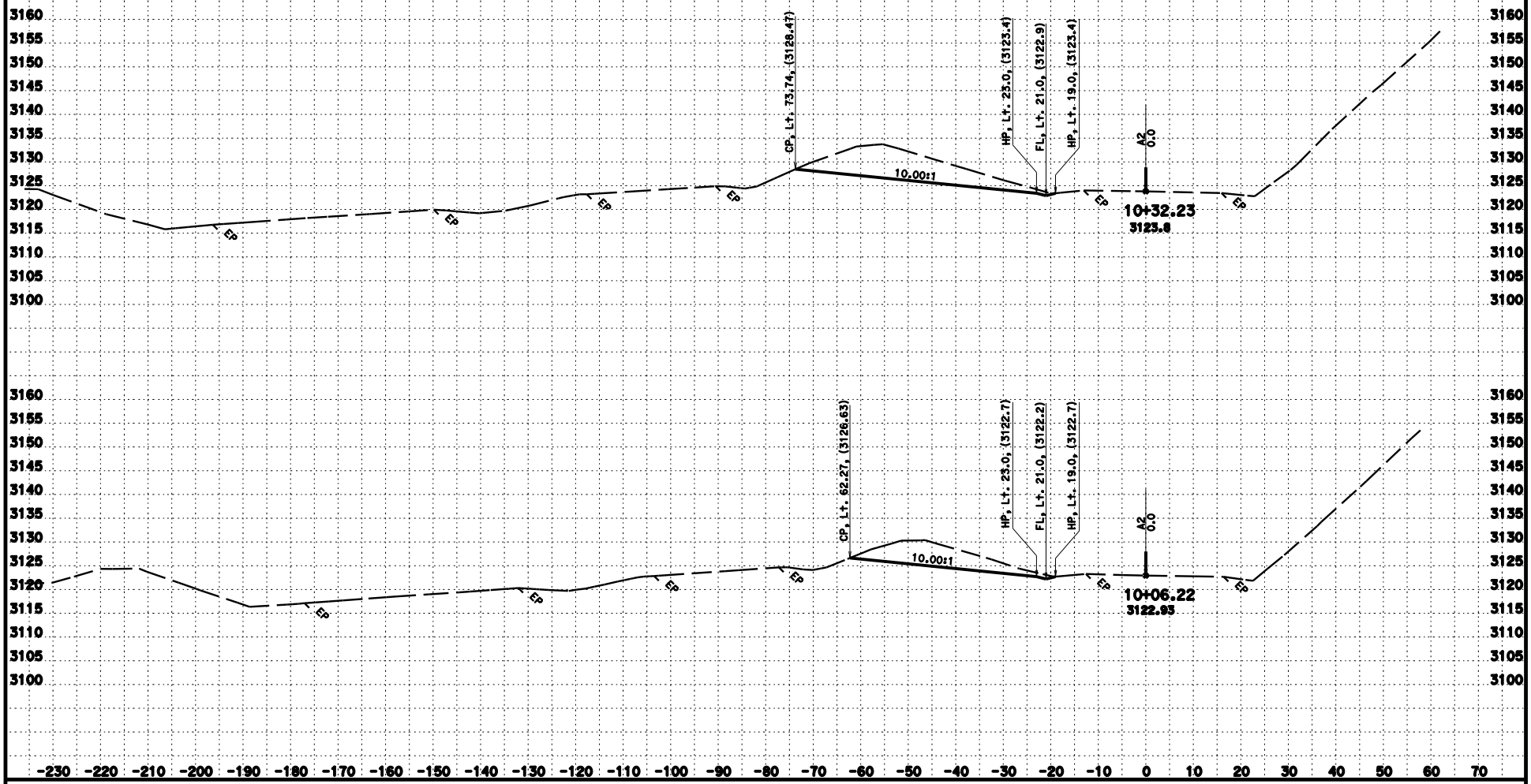

CREATED BY: J. Iqbal
DATE: 10/24/2014
KC Project: 3E7304 File: D:\Design 2013\Hilt_OCNE730\a2dee-17.ear

CONTRACT: 02-3E7304
DIST/CO/RTE/PM: 02/Sis/5/68.3
PROJECT ID: Hilt OC Bridge

SCALE: 1" = 10' Horiz.
1" = 10' Vert.
All Dimensions are US Survey Feet

A2
CROSS SECTIONS
SHEET 3 OF 41

FOR EARTHWORK DEVELOPMENT ONLY

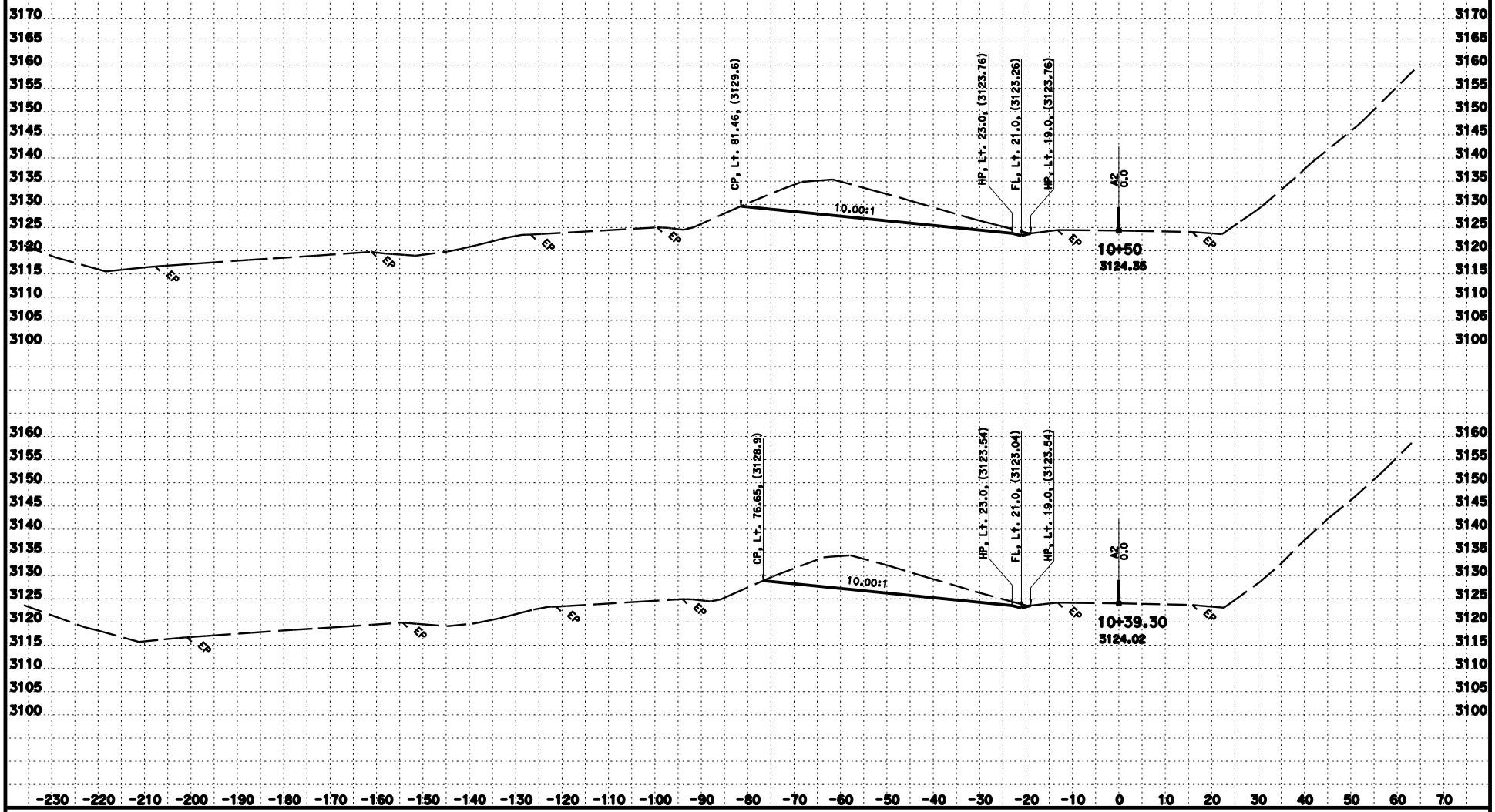

CREATED BY: J. Iqbal
DATE: 10/24/2014
KC Project: 3E7304 File: D:\Design 2013\Hilt_OCNE730\a2dee-17.ear

CONTRACT: 02-3E7304
DIST/CO/RTE/PM: 02/Sis/5/68.3
PROJECT ID: Hilt OC Bridge

SCALE: 1" = 10' Horiz.
1" = 10' Vert.
All Dimensions are US Survey Feet

A2
CROSS SECTIONS
SHEET 4 OF 41

FOR EARTHWORK DEVELOPMENT ONLY

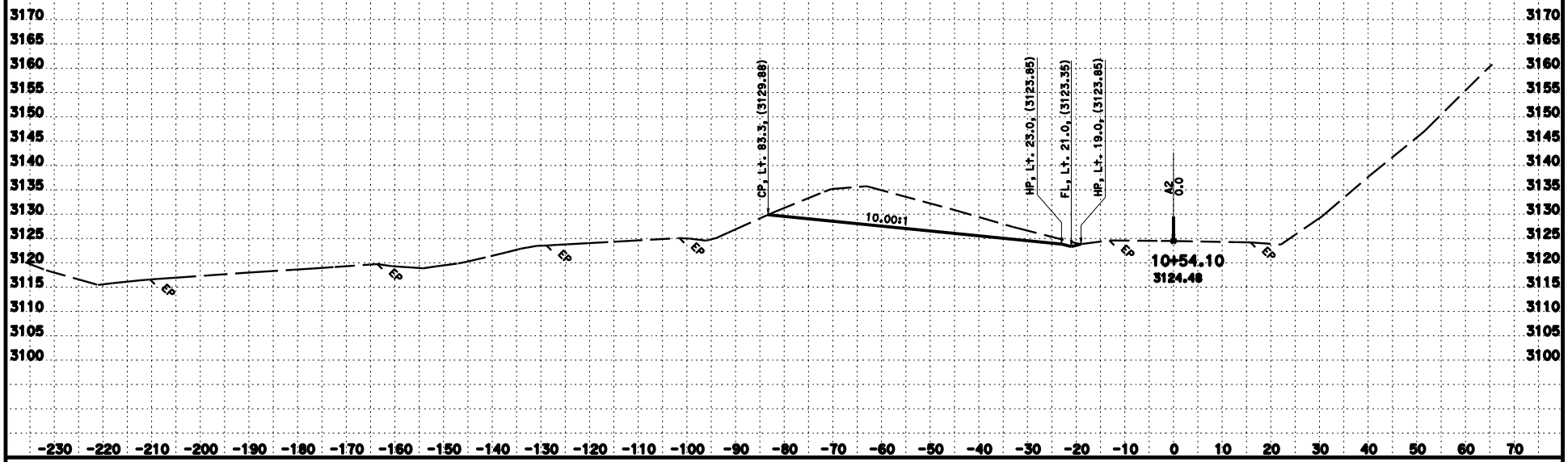

CREATED BY: J. Iqbal
DATE: 10/24/2014
KC Project: 3E7304 File: D:\Design 2013\Hilt_OCME730\a2dee-17.ear

CONTRACT: 02-3E7304
DIST/CO/RTE/PM: 02/Sis/5/68.3
PROJECT ID: Hilt OC Bridge

SCALE: 1" = 10' Horiz.
1" = 10' Vert.
All Dimensions are US Survey Feet

A2
CROSS SECTIONS
SHEET 5 OF 41

FOR EARTHWORK DEVELOPMENT ONLY

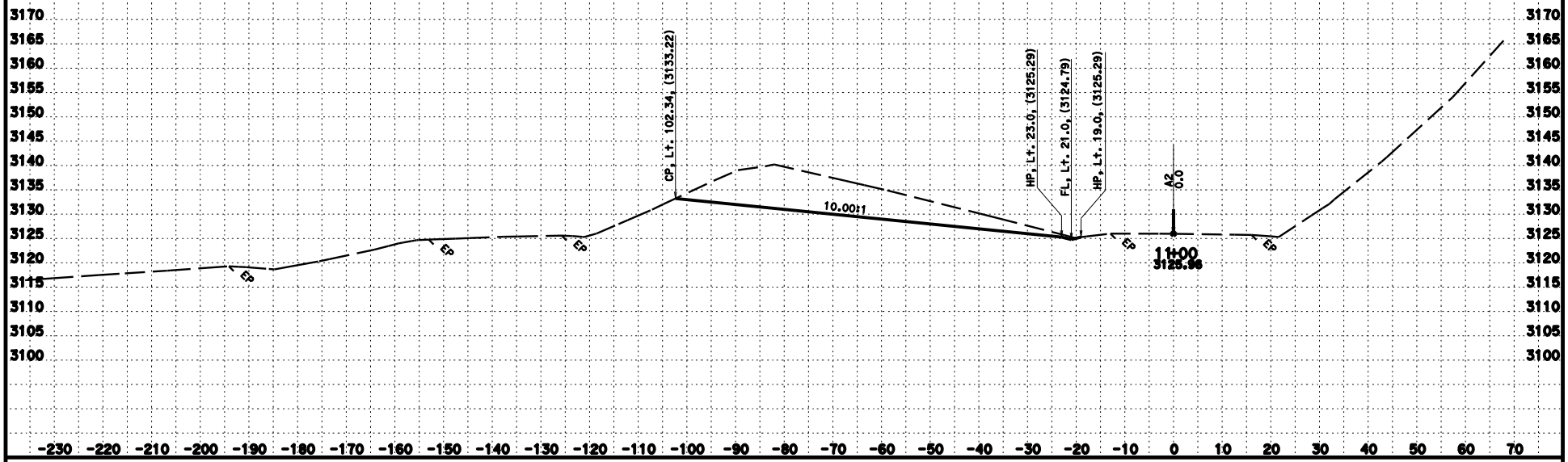

CREATED BY: J. Iqbal
DATE: 10/24/2014
KC Project: 3E7304 File: D:\Design 2013\Hilt_OCME730\a2dee-17.ear

CONTRACT: 02-3E7304
DIST/CO/RTE/PM: 02/Sis/5/68.3
PROJECT ID: Hilt OC Bridge

SCALE: 1" = 10' Horiz.
1" = 10' Vert.
All Dimensions are US Survey Feet

A2
CROSS SECTIONS
SHEET 6 OF 41

FOR EARTHWORK DEVELOPMENT ONLY

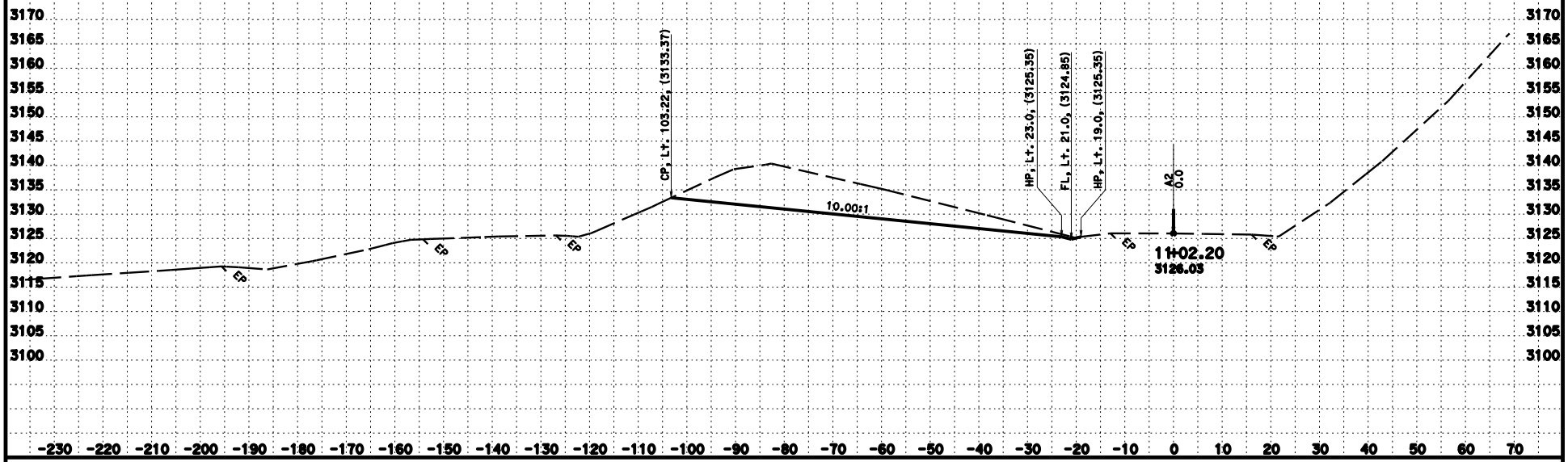

CREATED BY: J. Iqbal
DATE: 10/24/2014
KC Project: 3E7304 File: D:\Design 2013\Hilt_OCME730\a2dee-17.ear

CONTRACT: 02-3E7304
DIST/CO/RTE/PM: 02/Sis/5/68.3
PROJECT ID: Hilt OC Bridge

SCALE: 1" = 10' Horiz.
1" = 10' Vert.
All Dimensions are US Survey Feet

A2
CROSS SECTIONS
SHEET 7 OF 41

FOR EARTHWORK DEVELOPMENT ONLY

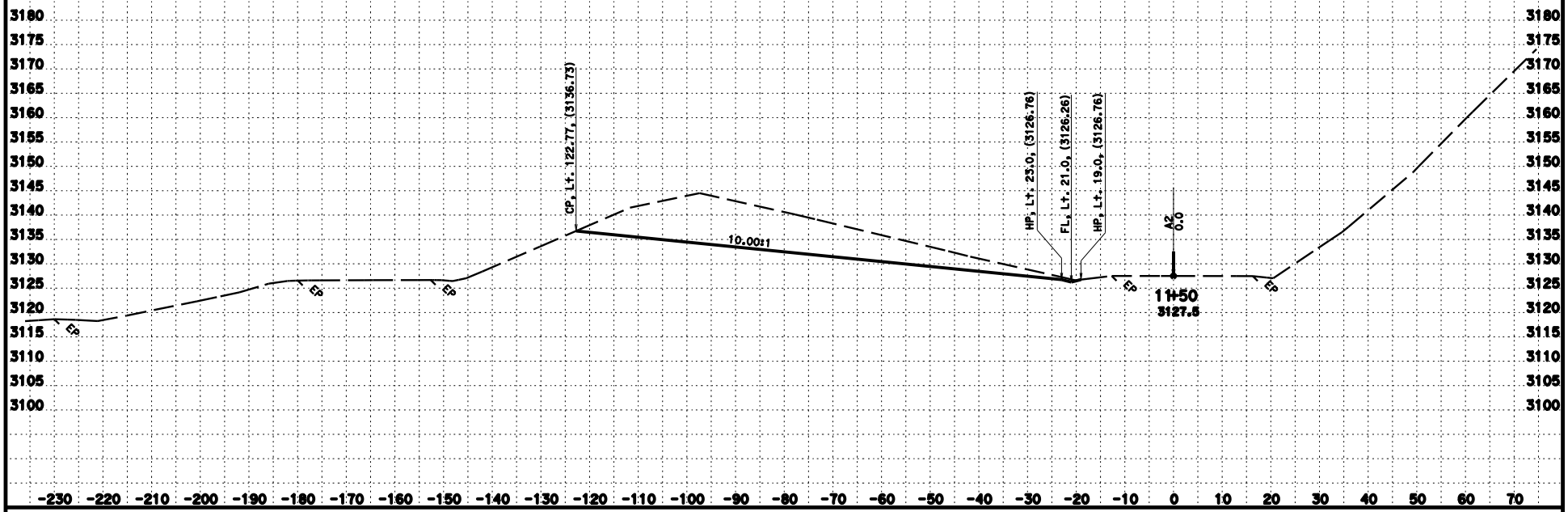

CREATED BY: J. Iqbal
DATE: 10/24/2014
KC Project: 3E7304 File: D:\Design 2013\Hilt_OCME730\a2dee-17.ear

CONTRACT: 02-3E7304
DIST/CO/RTE/PM: 02/Sis/5/68.3
PROJECT ID: Hilt OC Bridge

SCALE: 1" = 10' Horiz.
1" = 10' Vert.
All Dimensions are US Survey Feet

A2
CROSS SECTIONS
SHEET 8 OF 41

FOR EARTHWORK DEVELOPMENT ONLY

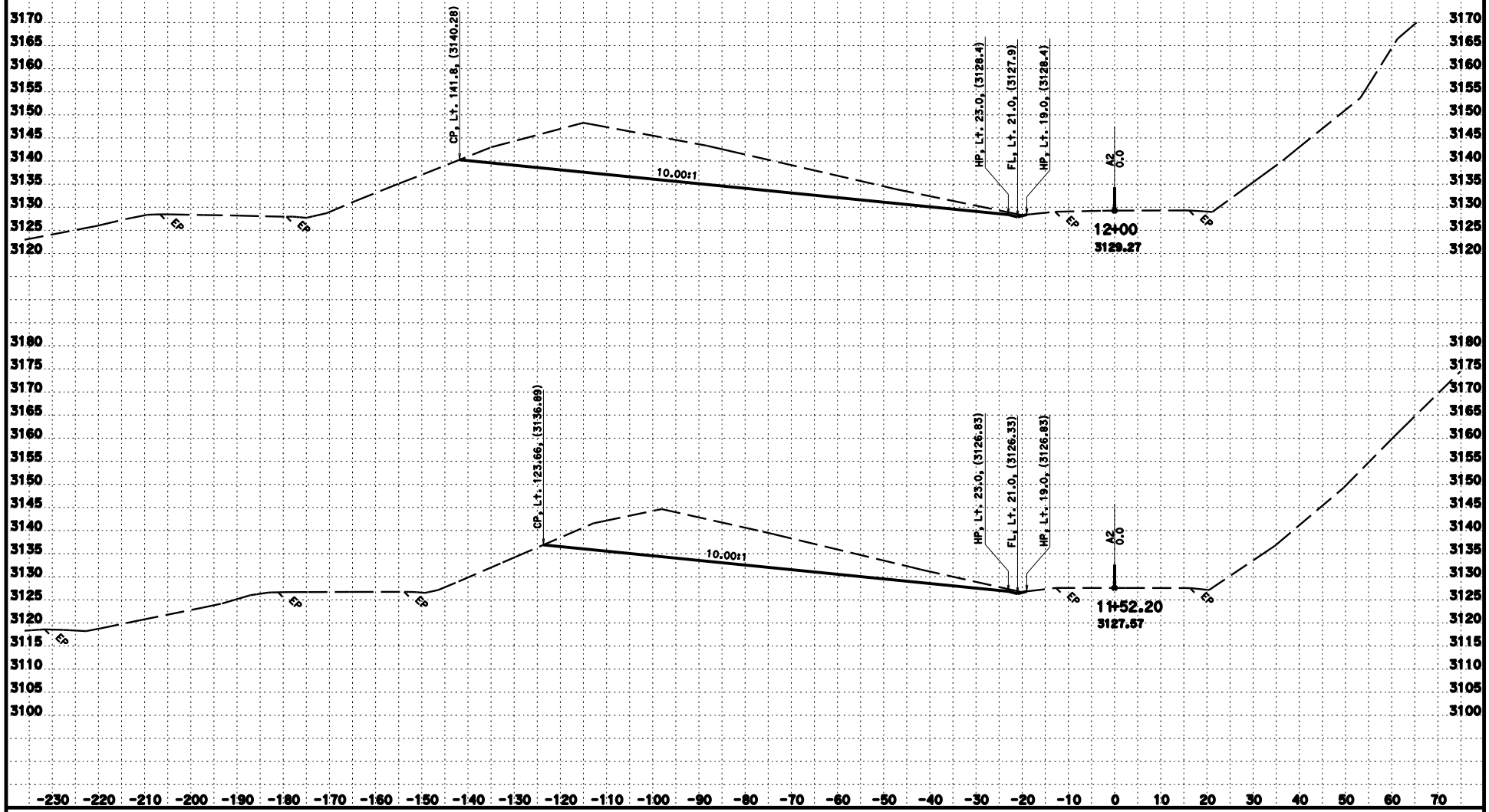

CREATED BY: J. Iqbal
DATE: 10/24/2014
KC Project: 3E7304 File: D:\Design 2013\Hilt_OCNE730\a2dee-17.ear

CONTRACT: 02-3E7304
DIST/CO/RTE/PM: 02/Sis/5/68.3
PROJECT ID: Hilt OC Bridge

SCALE: 1" = 10' Horiz.
1" = 10' Vert.
All Dimensions are US Survey Feet

A2
CROSS SECTIONS
SHEET 9 OF 41

FOR EARTHWORK DEVELOPMENT ONLY

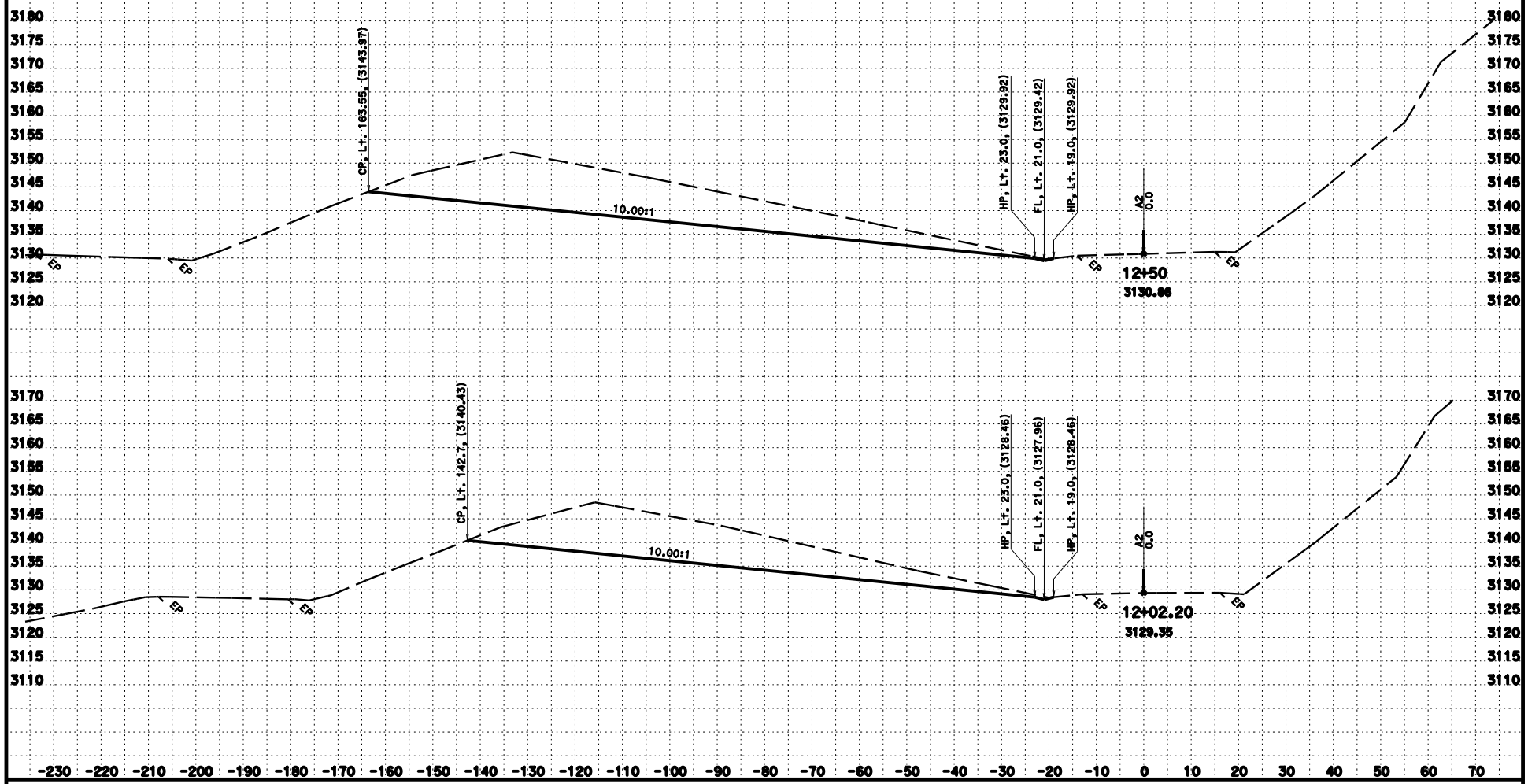

CREATED BY: J. Iqbal
DATE: 10/24/2014
KC Project: 3E7304 File: D:\Design 2013\Hilt_OCME730\a2dee-17.ear

CONTRACT: 02-3E7304
DIST/CO/RTE/PM: 02/Sis/5/68.3
PROJECT ID: Hilt OC Bridge

SCALE: 1" = 10' Horiz.
1" = 10' Vert.
All Dimensions are US Survey Feet

A2
CROSS SECTIONS
SHEET 10 OF 41

FOR EARTHWORK DEVELOPMENT ONLY

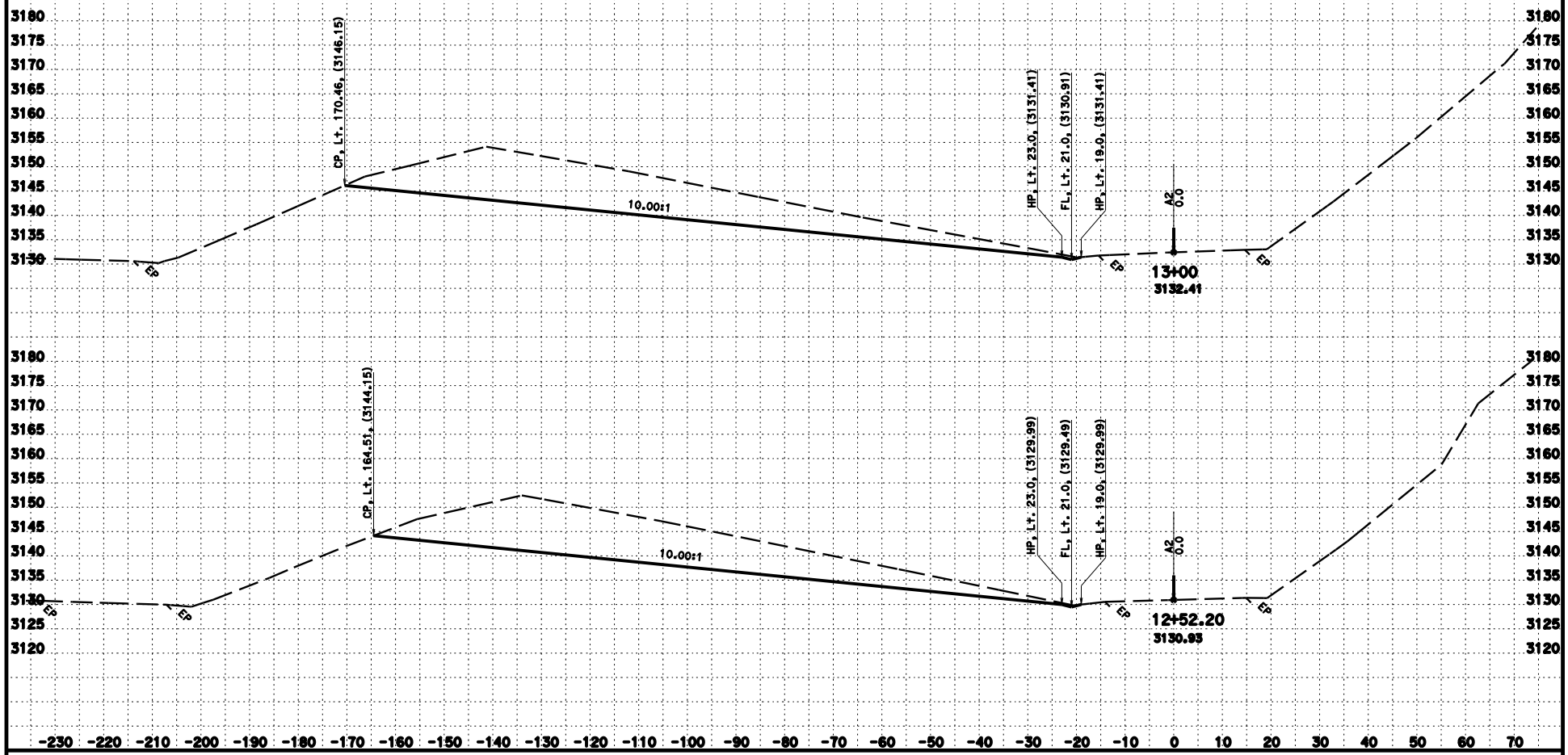

CREATED BY: J. Iqbal
DATE: 10/24/2014
KC Project: 3E7304 File: D:\Design 2013\Hilt_OCME730\a2dee-17.ear

CONTRACT: 02-3E7304
DIST/CO/RTE/PM: 02/Sis/5/68.3
PROJECT ID: Hilt OC Bridge

SCALE: 1" = 10' Horiz.
1" = 10' Vert.
All Dimensions are US Survey Feet

A2
CROSS SECTIONS
SHEET 11 OF 41

FOR EARTHWORK DEVELOPMENT ONLY

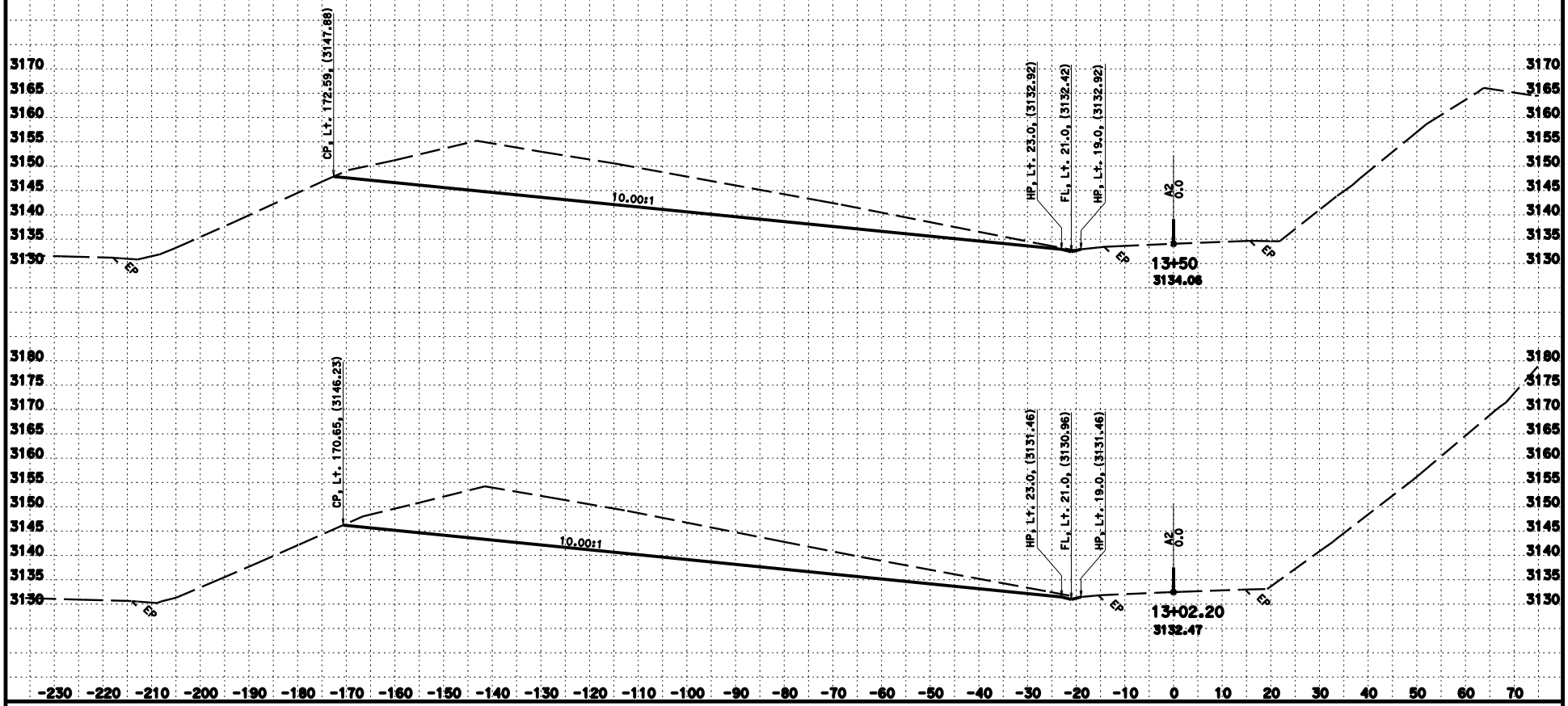

CREATED BY: J. Iqbal
DATE: 10/24/2014
KC Project: 3E7304 File: D:\Design 2013\Hilt_OCNE730\a2dee-17.ear

CONTRACT: 02-3E7304
DIST/CO/RTE/PM: 02/Sis/5/68.3
PROJECT ID: Hilt OC Bridge

SCALE: 1" = 10' Horiz.
1" = 10' Vert.
All Dimensions are US Survey Feet

A2
CROSS SECTIONS
SHEET 12 OF 41

FOR EARTHWORK DEVELOPMENT ONLY

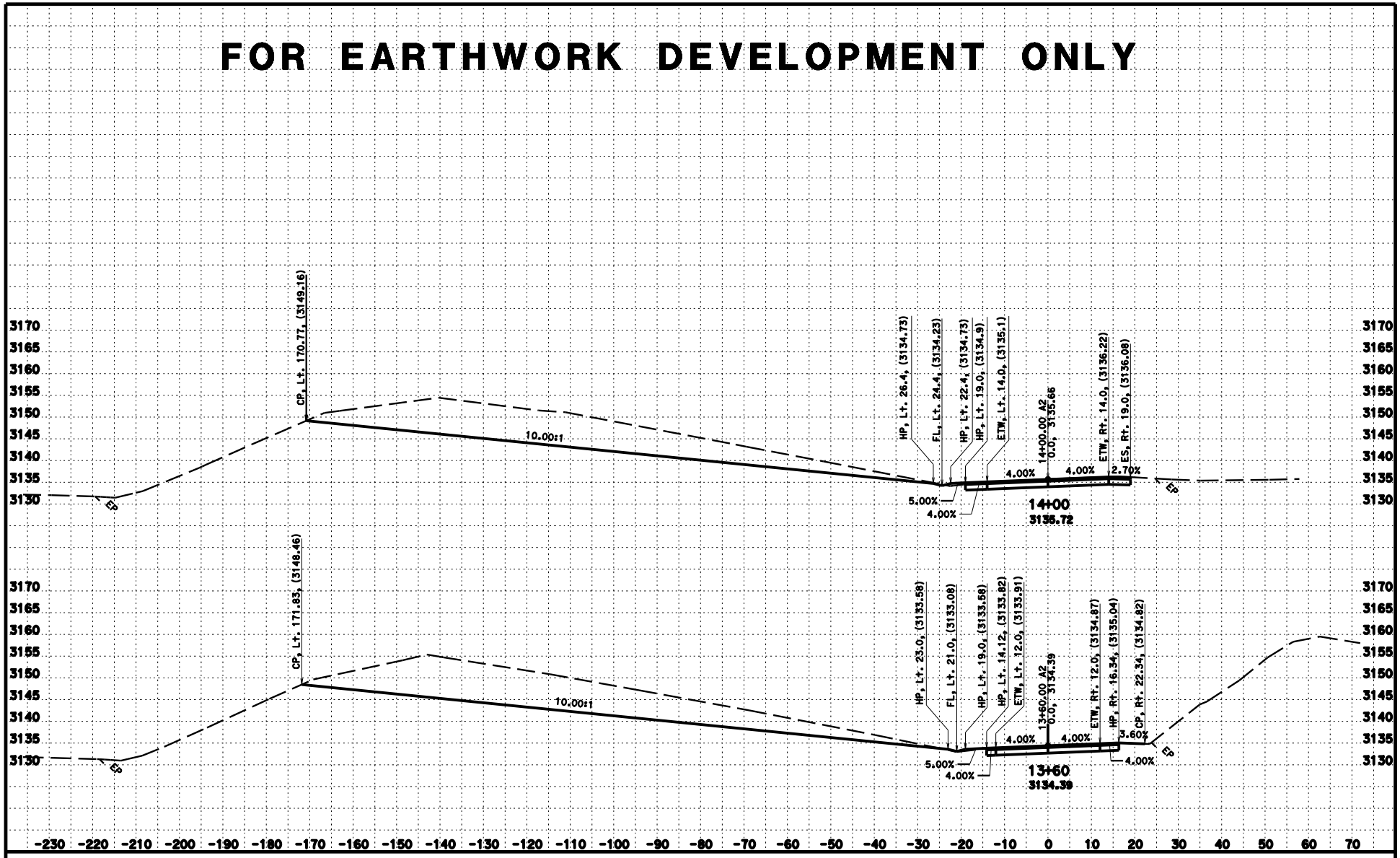

CREATED BY: J. Iqbal
DATE: 10/24/2014
KC Project: 3E7304 File: D:\Design 2013\Hilt_OCNE730\a2dee-17.ear

CONTRACT: 02-3E7304
DIST/CO/RTE/PM: 02/Sis/5/68.3
PROJECT ID: Hilt OC Bridge

SCALE: 1" = 10' Horiz.
1" = 10' Vert.
All Dimensions are US Survey Feet

A2
CROSS SECTIONS
SHEET 13 OF 41

FOR EARTHWORK DEVELOPMENT ONLY

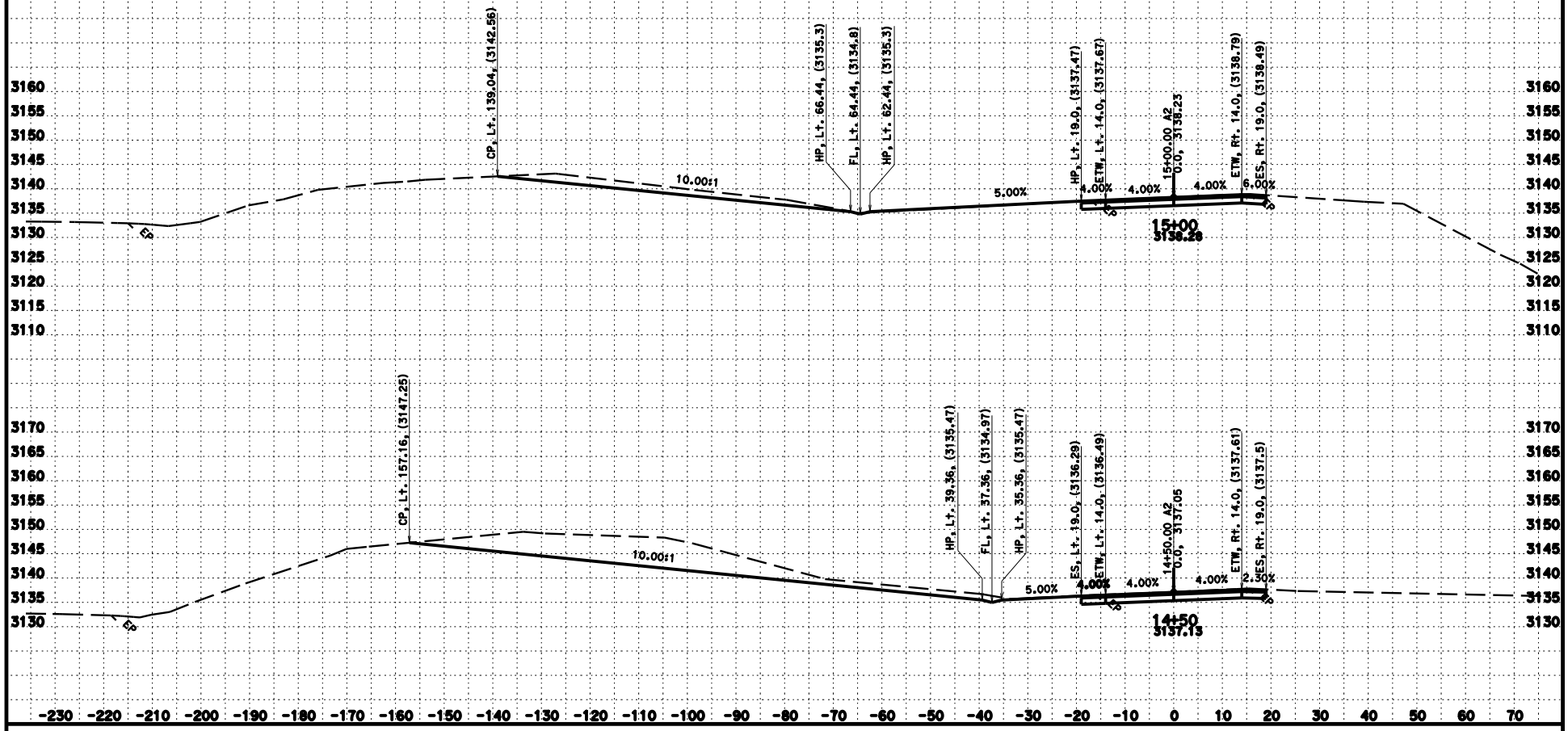

CREATED BY: J. Iqbal
DATE: 10/24/2014
KC Project: 3E7304 File: D:\Design 2013\Hilt_OCME730\a2dee-17.ear

CONTRACT: 02-3E7304
DIST/CO/RTE/PM: 02/Sis/5/68.3
PROJECT ID: Hilt OC Bridge

SCALE: 1" = 10' Horiz.
1" = 10' Vert.
All Dimensions are US Survey Feet

A2
CROSS SECTIONS
SHEET 14 OF 41

FOR EARTHWORK DEVELOPMENT ONLY

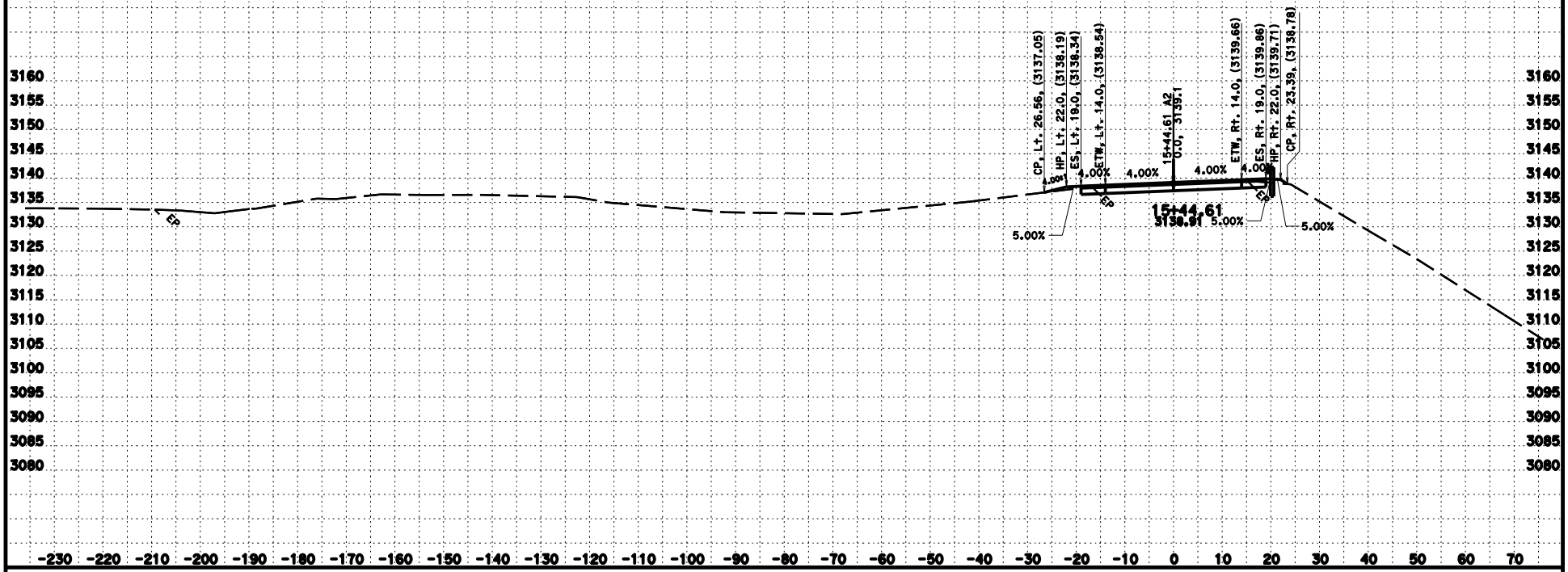

CREATED BY: J. Iqbal
DATE: 10/24/2014
KC Project: 3E7304 File: D:\Design 2013\Hilt_OCME730\a2dee-17.ear

CONTRACT: 02-3E7304
DIST/CO/RTE/PM: 02/Sis/5/68.3
PROJECT ID: Hilt OC Bridge

SCALE: 1" = 10' Horiz.
1" = 10' Vert.
All Dimensions are US Survey Feet

A2
CROSS SECTIONS
SHEET 15 OF 41

FOR EARTHWORK DEVELOPMENT ONLY

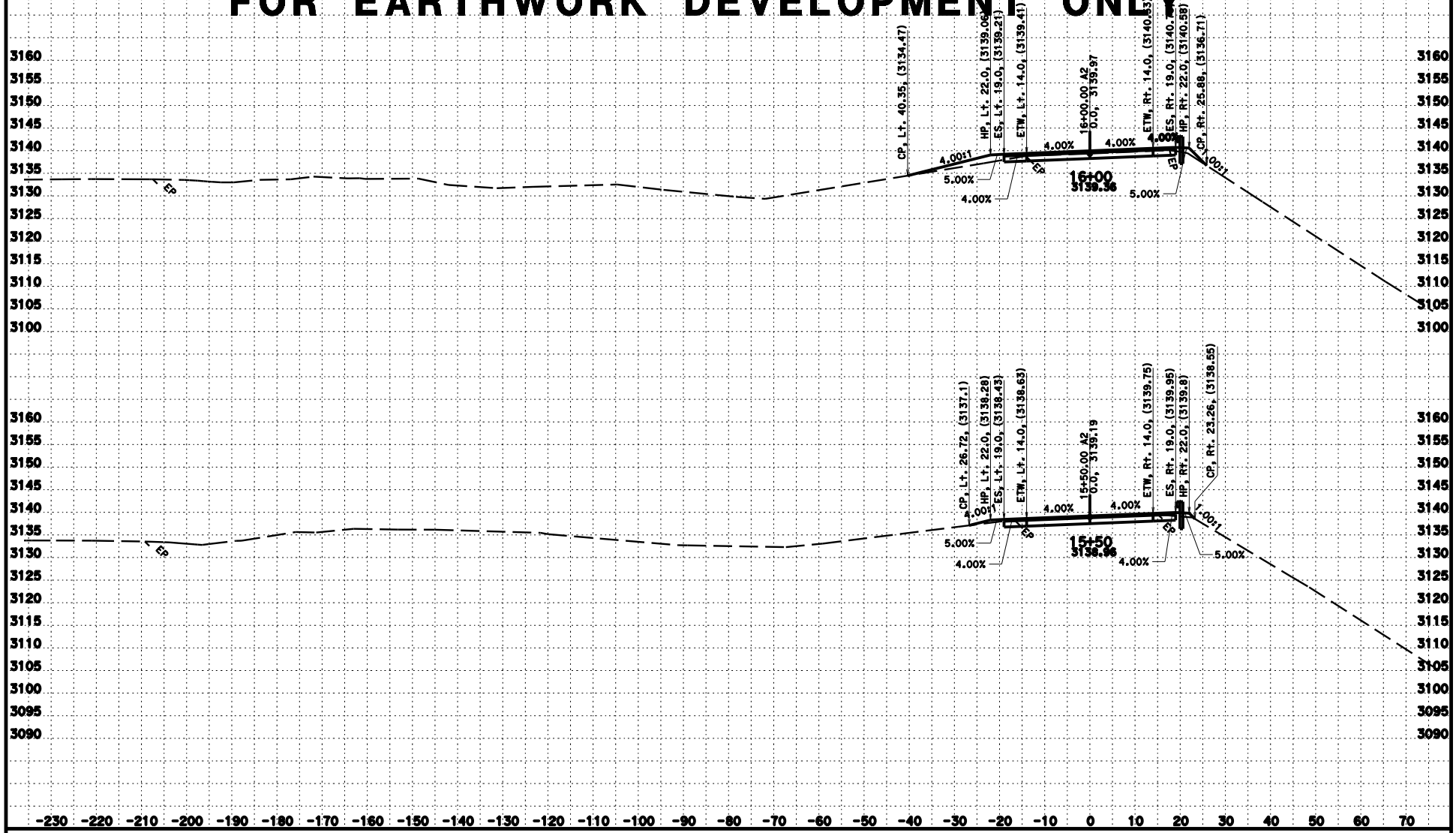

CREATED BY: J. Iqbal
DATE: 10/24/2014
KC Project: 3E7304 File: D:\Design 2013\Hilt_OCNE730\a2dee-17.ear

CONTRACT: 02-3E7304
DIST/CO/RTE/PM: 02/Sis/5/68.3
PROJECT ID: Hilt OC Bridge

SCALE: 1" = 10' Horiz.
1" = 10' Vert.
All Dimensions are US Survey Feet

A2
CROSS SECTIONS
SHEET 16 OF 41

FOR EARTHWORK DEVELOPMENT ONLY

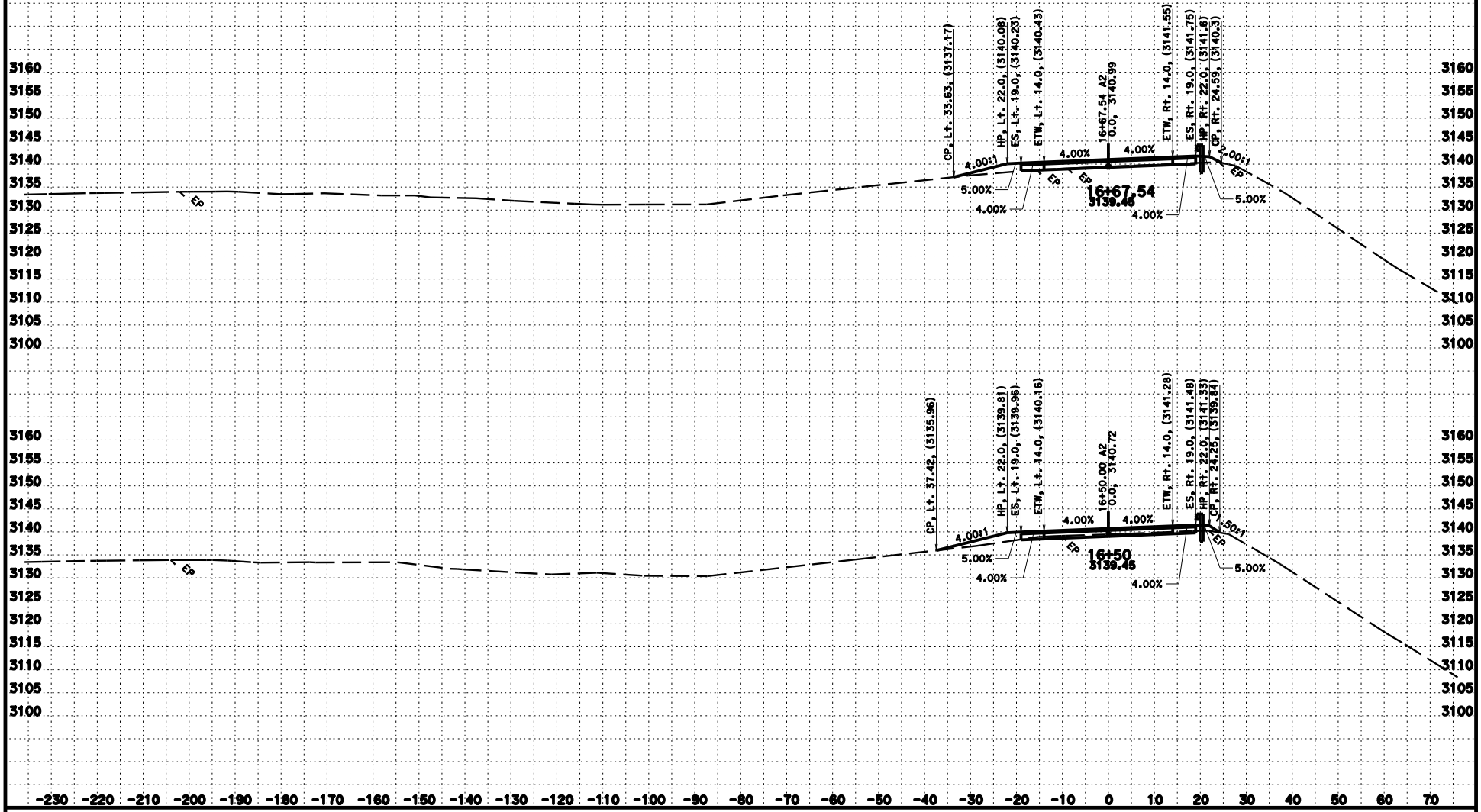

CREATED BY: J. Iqbal
DATE: 10/24/2014
KC Project: 3E7304 File: D:\Design 2013\Hilt_OCNE730\a2dee-17.ear

CONTRACT: 02-3E7304
DIST/CO/RTE/PM: 02/Sis/5/68.3
PROJECT ID: Hilt OC Bridge

SCALE: 1" = 10' Horiz.
1" = 10' Vert.
All Dimensions are US Survey Feet

A2
CROSS SECTIONS
SHEET 17 OF 41

FOR EARTHWORK DEVELOPMENT ONLY

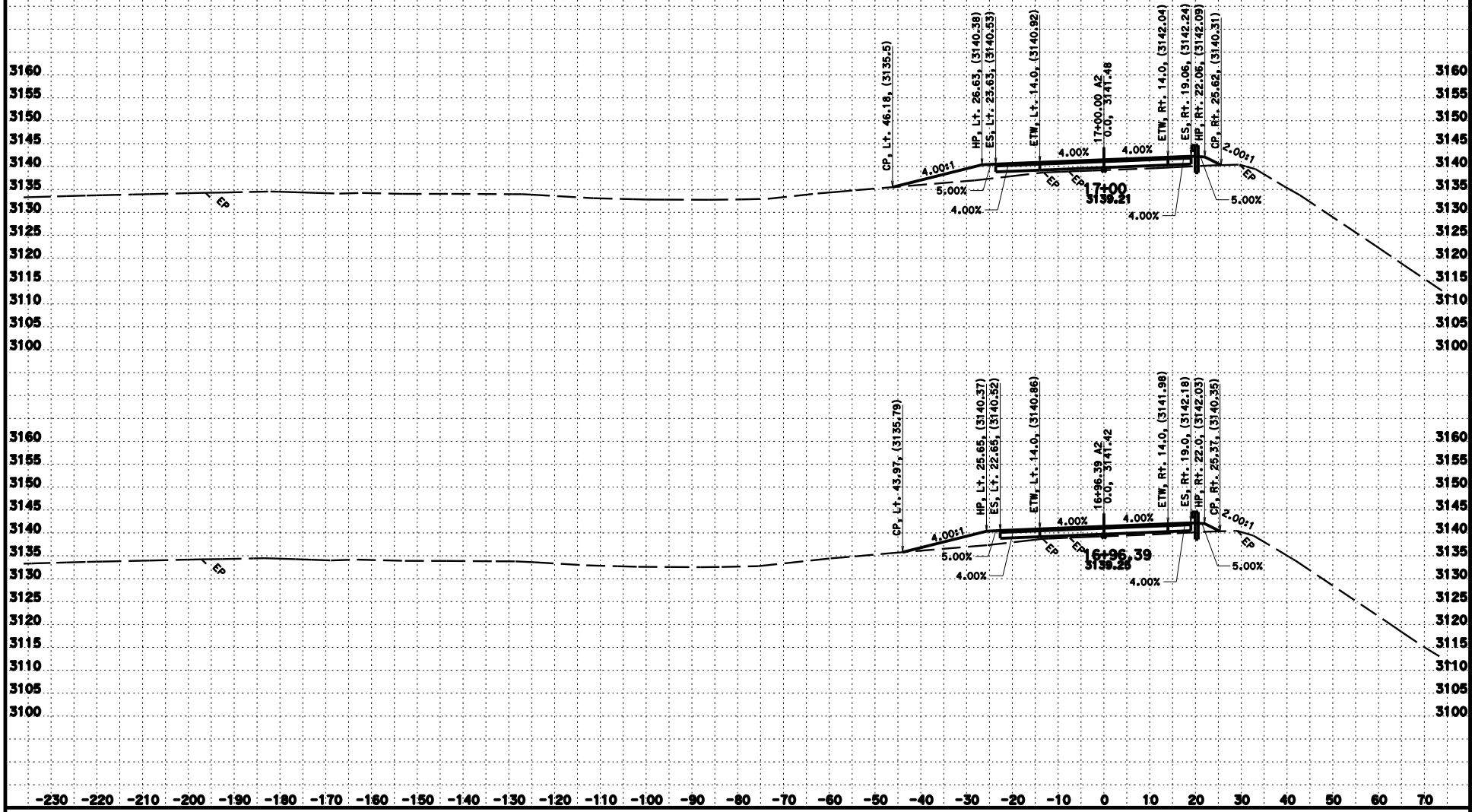

CREATED BY: J. Iqbal
DATE: 10/24/2014
KC Project: 3E7304 File: D:\Design 2013\Hilt_OCNE730\a2dee-17.ear

CONTRACT: 02-3E7304
DIST/CO/RTE/PM: 02/Sis/5/68.3
PROJECT ID: Hilt OC Bridge

SCALE: 1" = 10' Horiz.
1" = 10' Vert.
All Dimensions are US Survey Feet

A2
CROSS SECTIONS
SHEET 18 OF 41

FOR EARTHWORK DEVELOPMENT ONLY

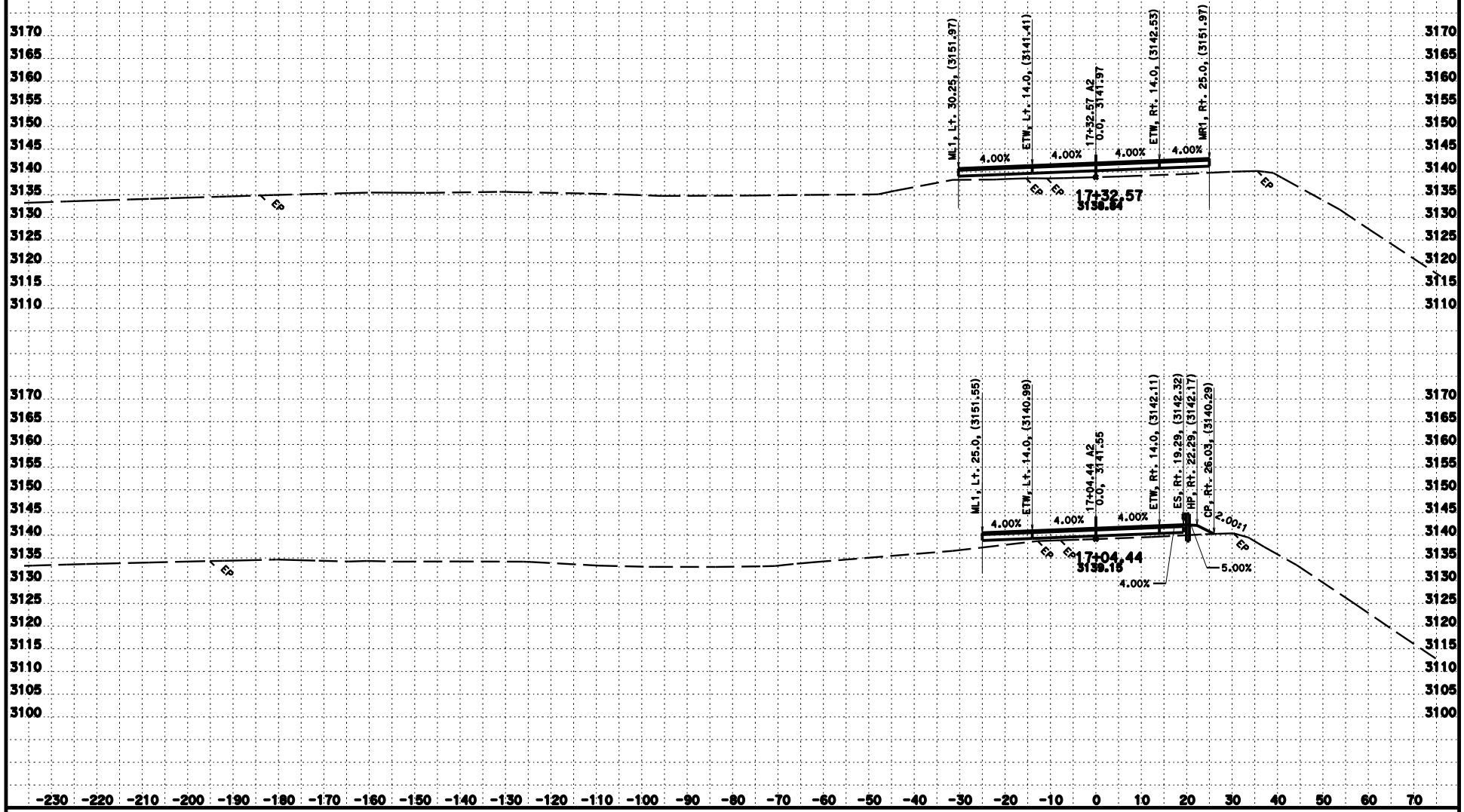

CREATED BY: J. Iqbal
DATE: 10/24/2014
KC Project: 3E7304 File: D:\Design 2013\Hilt_OCME730\a2dee-17.ear

CONTRACT: 02-3E7304
DIST/CO/RTE/PM: 02/Sis/5/68.3
PROJECT ID: Hilt OC Bridge

SCALE: 1" = 10' Horiz.
1" = 10' Vert.
All Dimensions are US Survey Feet

A2
CROSS SECTIONS
SHEET 19 OF 41

FOR EARTHWORK DEVELOPMENT ONLY

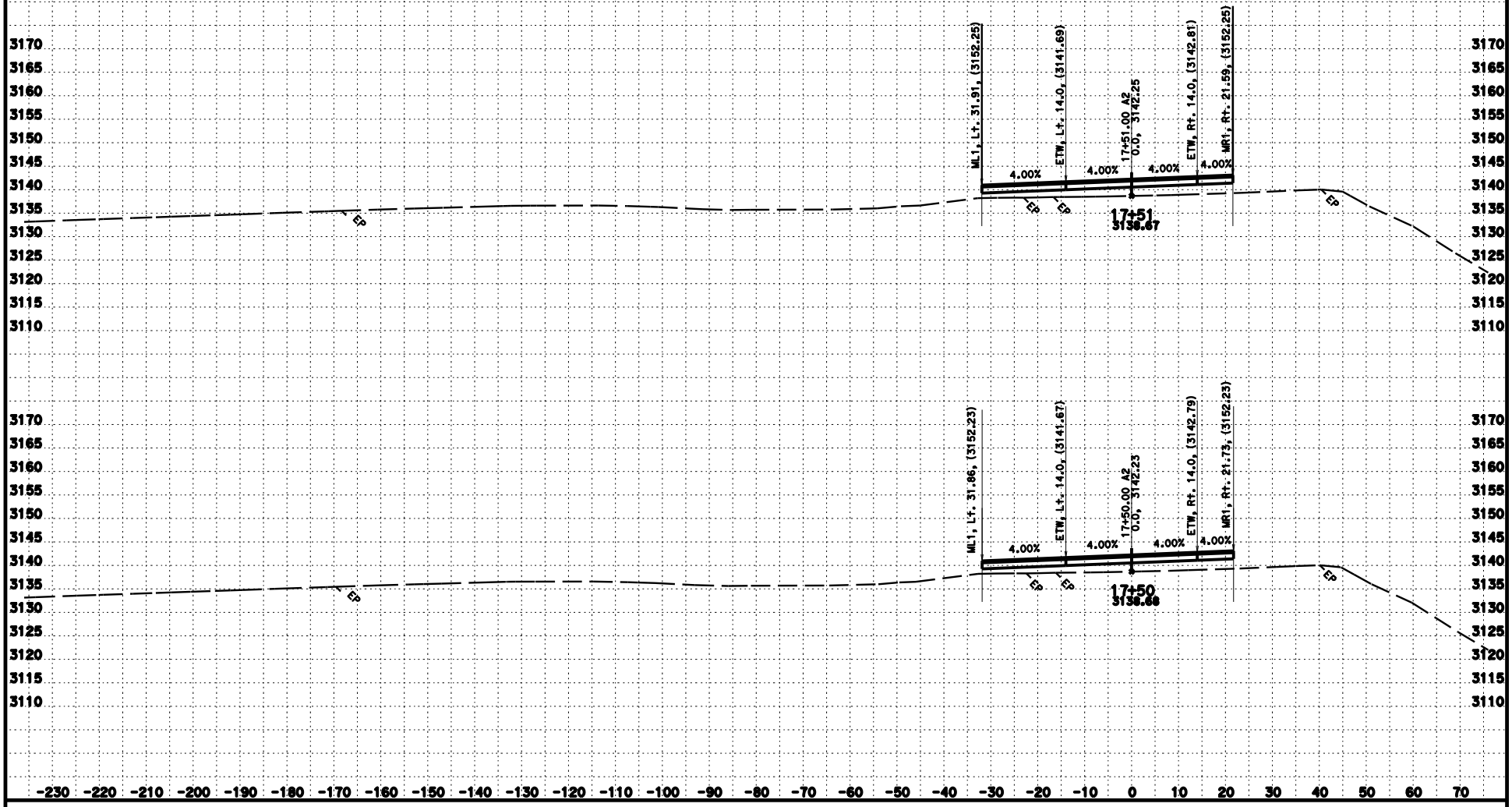

CREATED BY: J. Iqbal
DATE: 10/24/2014
KC Project: 3E7304 File: D:\Design 2013\Hilt_OCNE730\a2dee-17.ear

CONTRACT: 02-3E7304
DIST/CO/RTE/PM: 02/Sis/5/68.3
PROJECT ID: Hilt OC Bridge

SCALE: 1" = 10' Horiz.
1" = 10' Vert.
All Dimensions are US Survey Feet

A2
CROSS SECTIONS
SHEET 20 OF 41

FOR EARTHWORK DEVELOPMENT ONLY

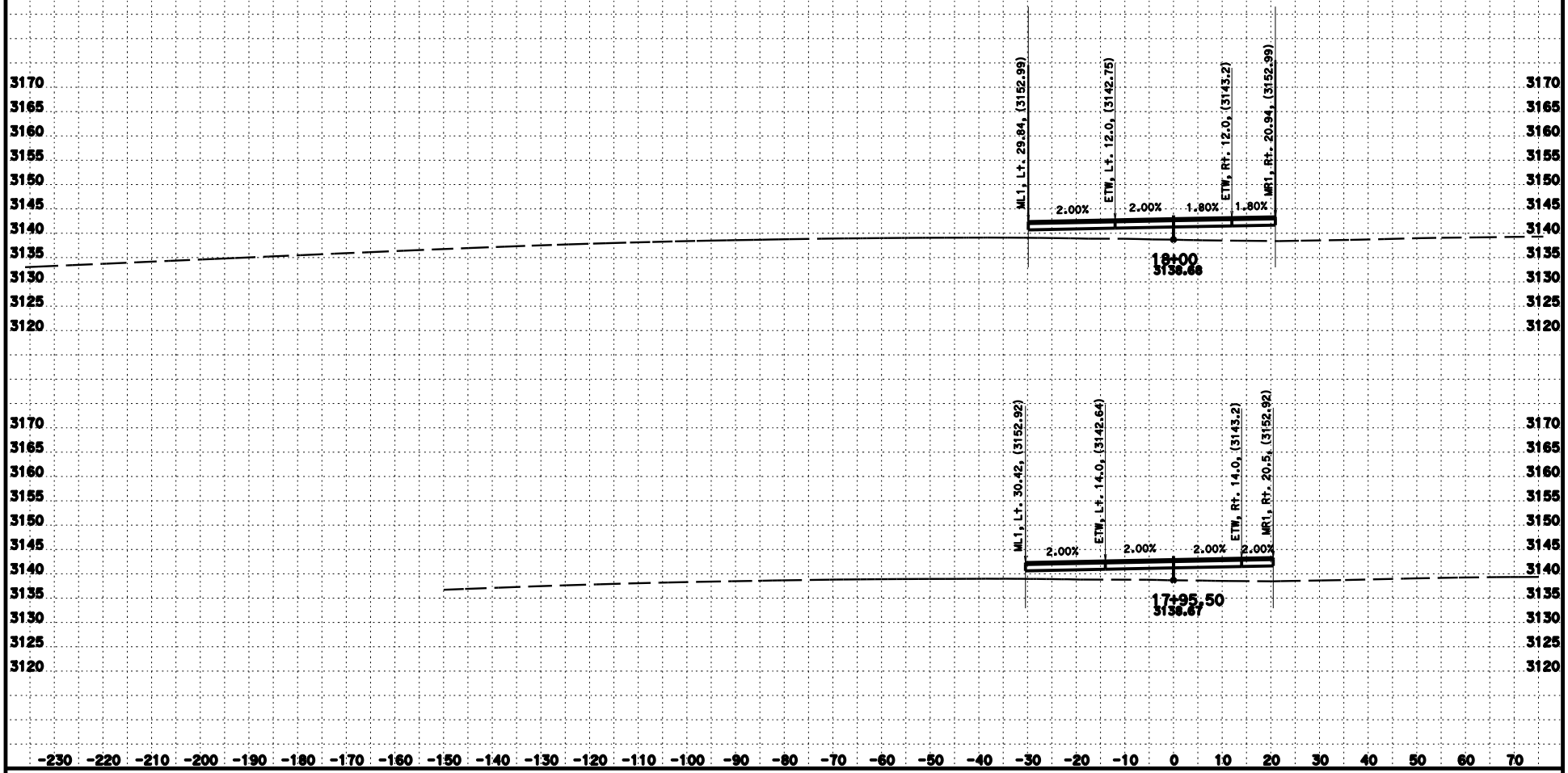

CREATED BY: J. Iqbal
DATE: 10/24/2014
KC Project: 3E7304 File: D:\Design 2013\Hilt_OCNE730\a2dee-17.ear

CONTRACT: 02-3E7304
DIST/CO/RTE/PM: 02/Sis/5/68.3
PROJECT ID: Hilt OC Bridge

SCALE: 1" = 10' Horiz.
1" = 10' Vert.
All Dimensions are US Survey Feet

A2
CROSS SECTIONS
SHEET 21 OF 41

FOR EARTHWORK DEVELOPMENT ONLY

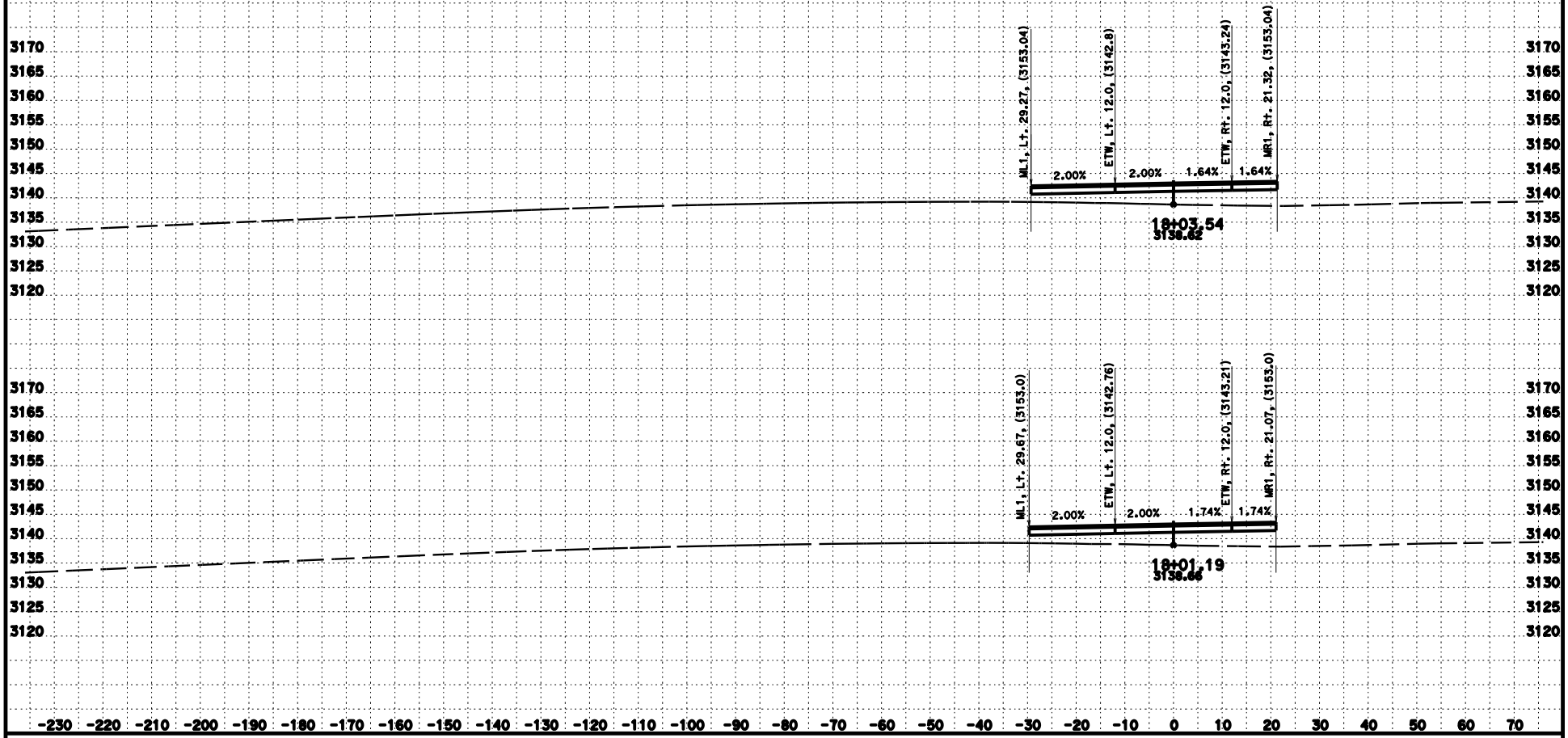

CREATED BY: J. Iqbal
DATE: 10/24/2014
KC Project: 3E7304 File: D:\Design 2013\Hilt_OCME730\a2dee-17.ear

CONTRACT: 02-3E7304
DIST/CO/RTE/PM: 02/Sis/5/68.3
PROJECT ID: Hilt OC Bridge

SCALE: 1" = 10' Horiz.
1" = 10' Vert.
All Dimensions are US Survey Feet

A2
CROSS SECTIONS
SHEET 22 OF 41

FOR EARTHWORK DEVELOPMENT ONLY

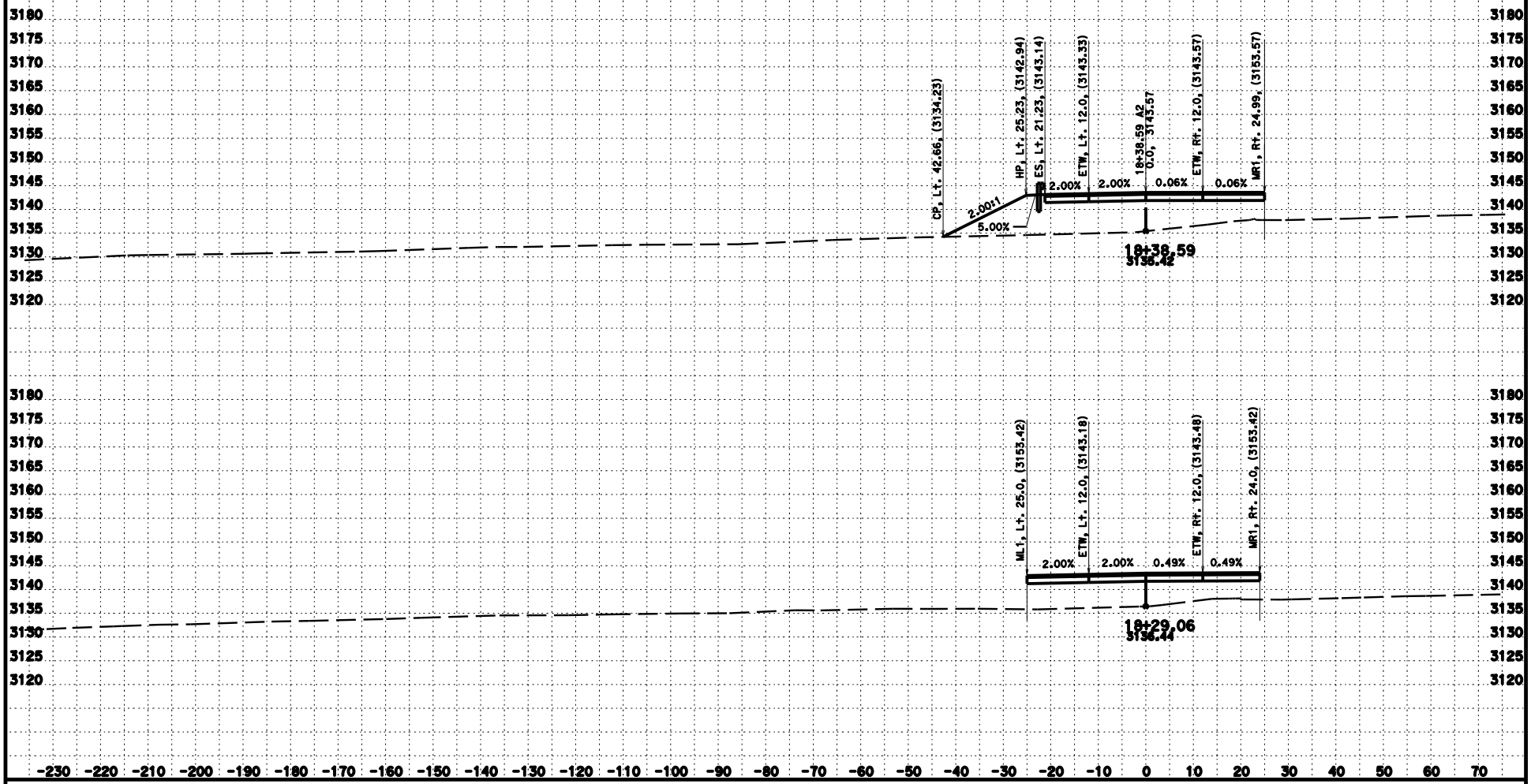

CREATED BY: J. Iqbal
DATE: 10/24/2014
KC Project: 3E7304 File: D:\Design 2013\Hilt_OCME730\a2dee-17.ear

CONTRACT: 02-3E7304
DIST/CO/RTE/PM: 02/Sis/5/68.3
PROJECT ID: Hilt OC Bridge

SCALE: 1" = 10' Horiz.
1" = 10' Vert.
All Dimensions are US Survey Feet

A2
CROSS SECTIONS
SHEET 23 OF 41

FOR EARTHWORK DEVELOPMENT ONLY

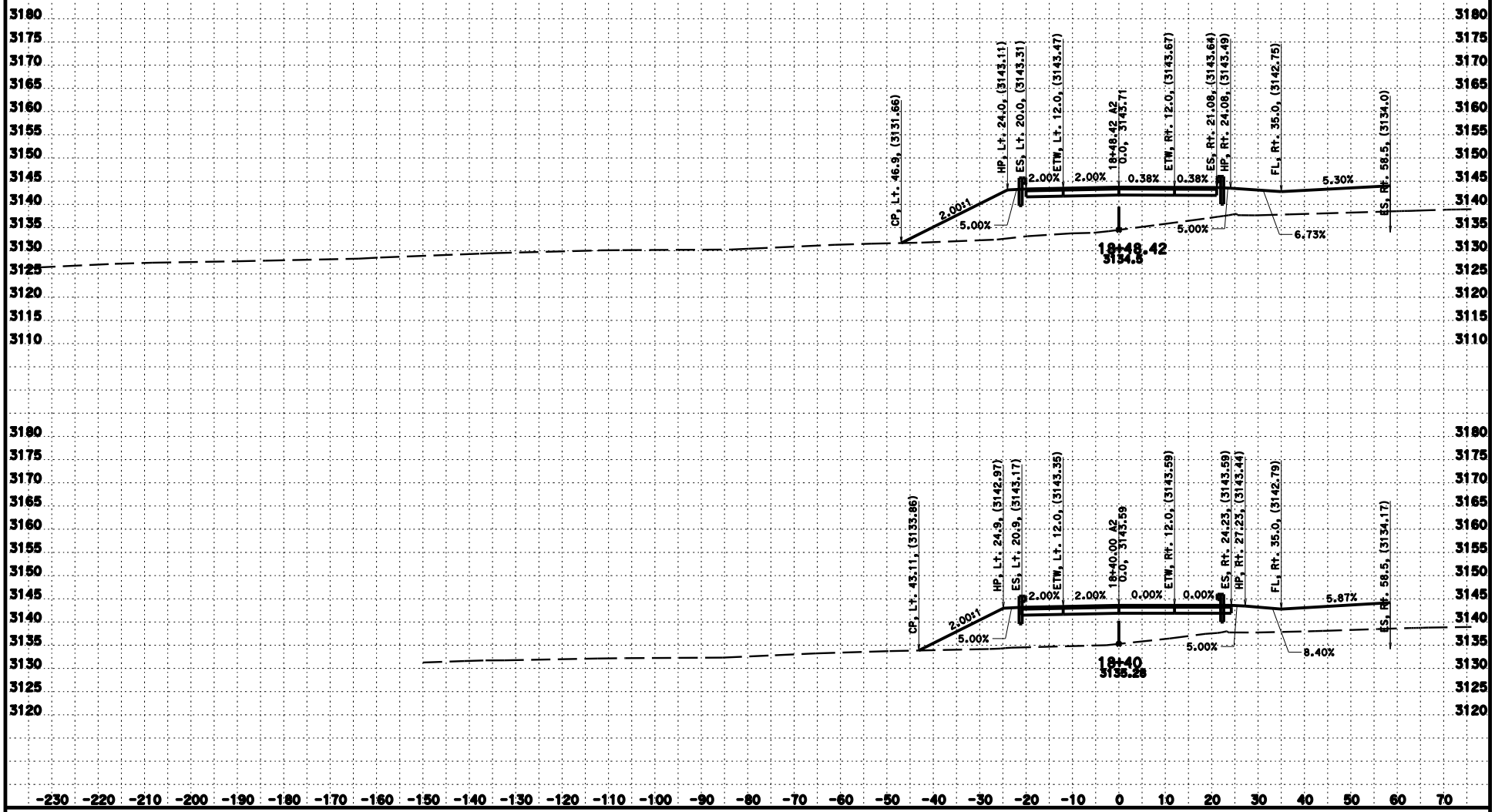

CREATED BY: J. Iqbal
DATE: 10/24/2014
KC Project: 3E7304 File: D:\Design 2013\Hilt_OCNE730\a2dee-17.ear

CONTRACT: 02-3E7304
DIST/CO/RTE/PM: 02/Sis/5/68.3
PROJECT ID: Hilt OC Bridge

SCALE: 1" = 10' Horiz.
1" = 10' Vert.
All Dimensions are US Survey Feet

A2
CROSS SECTIONS
SHEET 24 OF 41

FOR EARTHWORK DEVELOPMENT ONLY

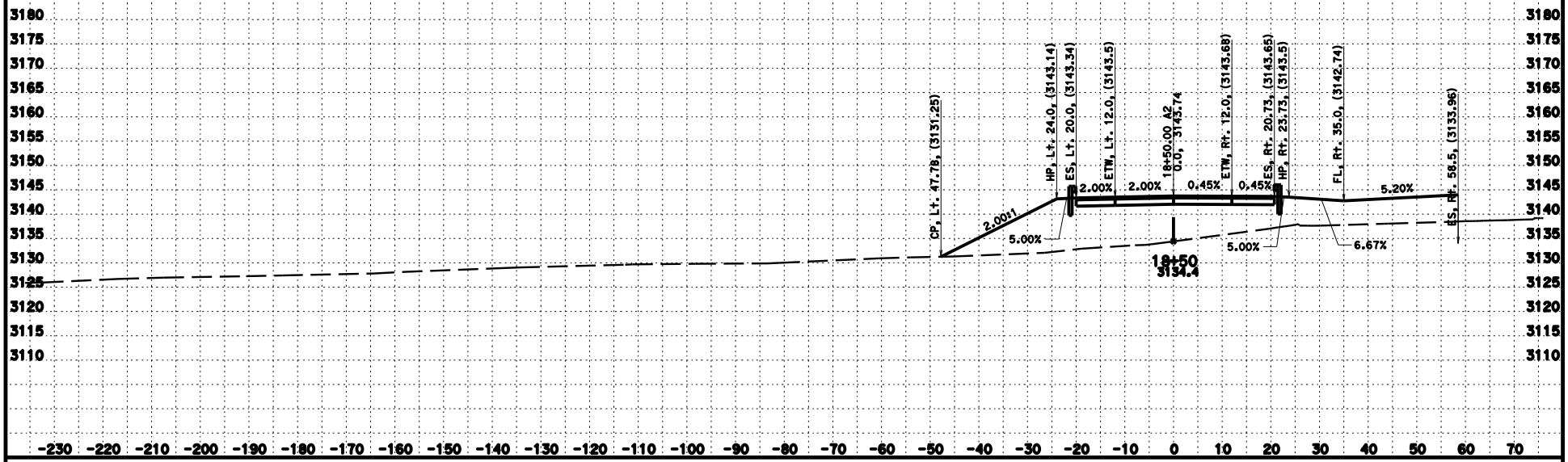

CREATED BY: J. Iqbal
DATE: 10/24/2014
KC Project: 3E7304 File: D:\Design 2013\Hilt_OCNE730\a2dee-17.ear

CONTRACT: 02-3E7304
DIST/CO/RTE/PM: 02/Sis/5/68.3
PROJECT ID: Hilt OC Bridge

SCALE: 1" = 10' Horiz.
1" = 10' Vert.
All Dimensions are US Survey Feet

A2
CROSS SECTIONS
SHEET 25 OF 41

FOR EARTHWORK DEVELOPMENT ONLY

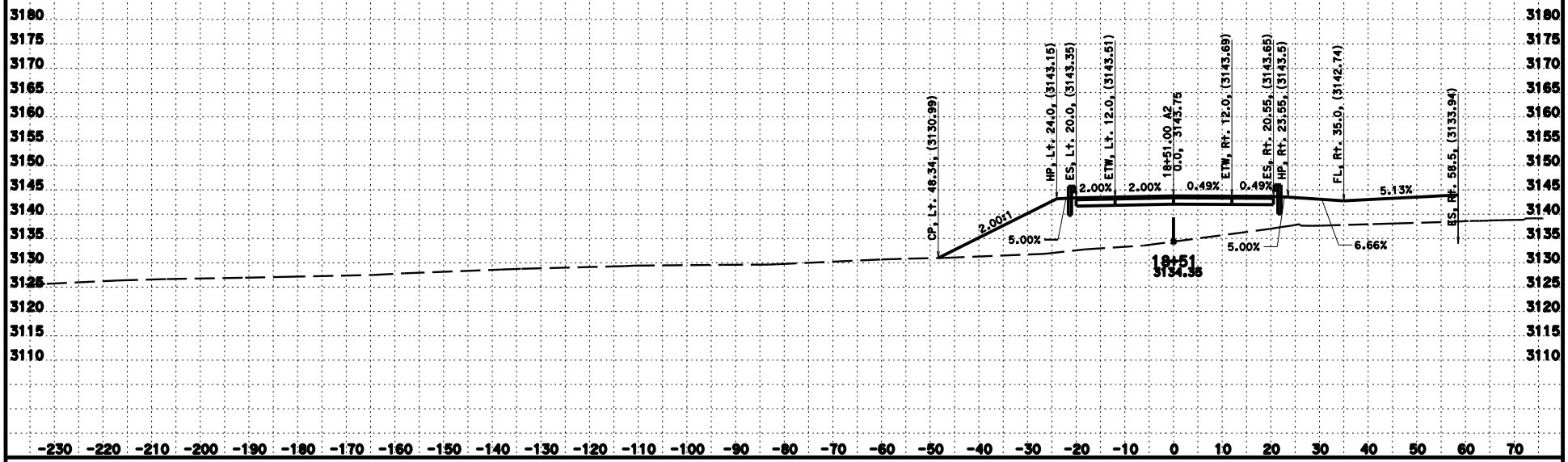

CREATED BY: J. Iqbal
DATE: 10/24/2014
KC Project: 3E7304 File: D:\Design 2013\Hilt_OCNE730\a2dee-17.ear

CONTRACT: 02-3E7304
DIST/CO/RTE/PM: 02/Sis/5/68.3
PROJECT ID: Hilt OC Bridge

SCALE: 1" = 10' Horiz.
1" = 10' Vert.
All Dimensions are US Survey Feet

A2
CROSS SECTIONS
SHEET 26 OF 41

FOR EARTHWORK DEVELOPMENT ONLY

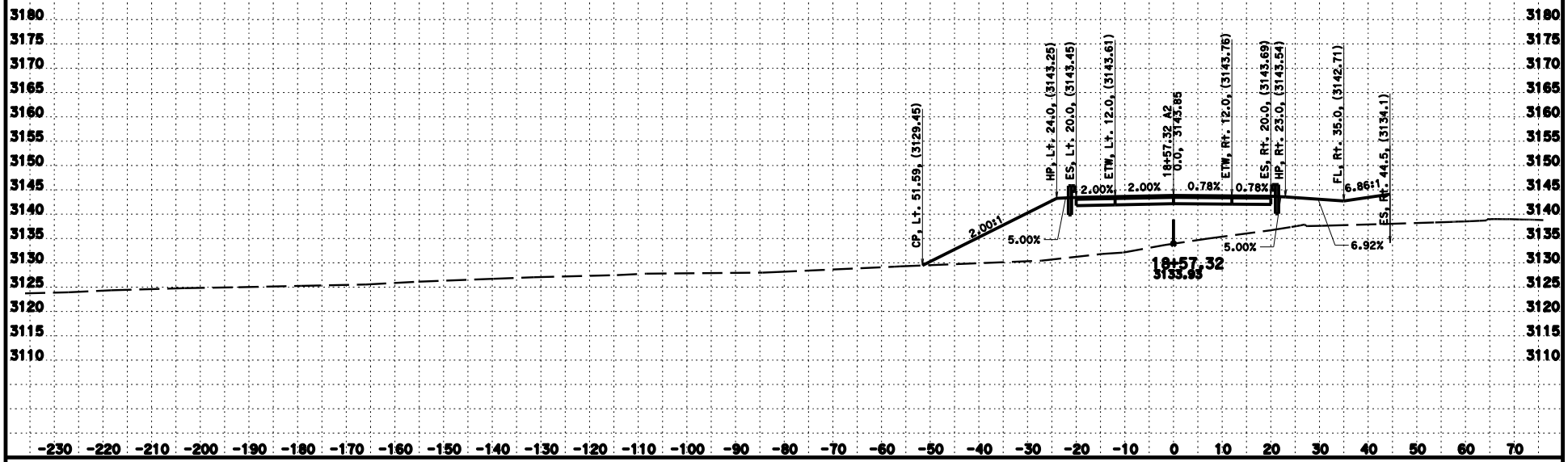

CREATED BY: J. Iqbal
DATE: 10/24/2014
KC Project: 3E7304 File: D:\Design 2013\Hilt_OCNE730\a2dee-17.ear

CONTRACT: 02-3E7304
DIST/CO/RTE/PM: 02/Sis/5/68.3
PROJECT ID: Hilt OC Bridge

SCALE: 1" = 10' Horiz.
1" = 10' Vert.
All Dimensions are US Survey Feet

A2
CROSS SECTIONS
SHEET 27 OF 41

FOR EARTHWORK DEVELOPMENT ONLY

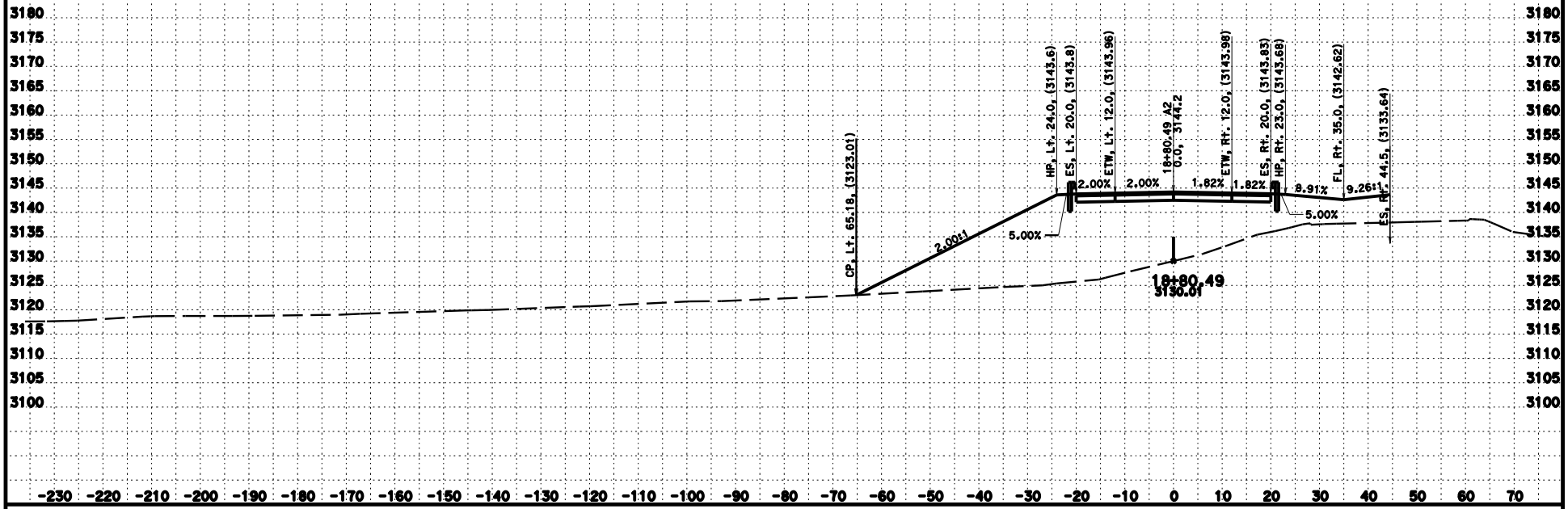

CREATED BY: J. Iqbal
DATE: 10/24/2014
KC Project: 3E7304 File: D:\Design 2013\Hilt_OCNE730\a2dee-17.ear

CONTRACT: 02-3E7304
DIST/CO/RTE/PM: 02/Sis/5/68.3
PROJECT ID: Hilt OC Bridge

SCALE: 1" = 10' Horiz.
1" = 10' Vert.
All Dimensions are US Survey Feet

A2
CROSS SECTIONS
SHEET 28 OF 41

FOR EARTHWORK DEVELOPMENT ONLY

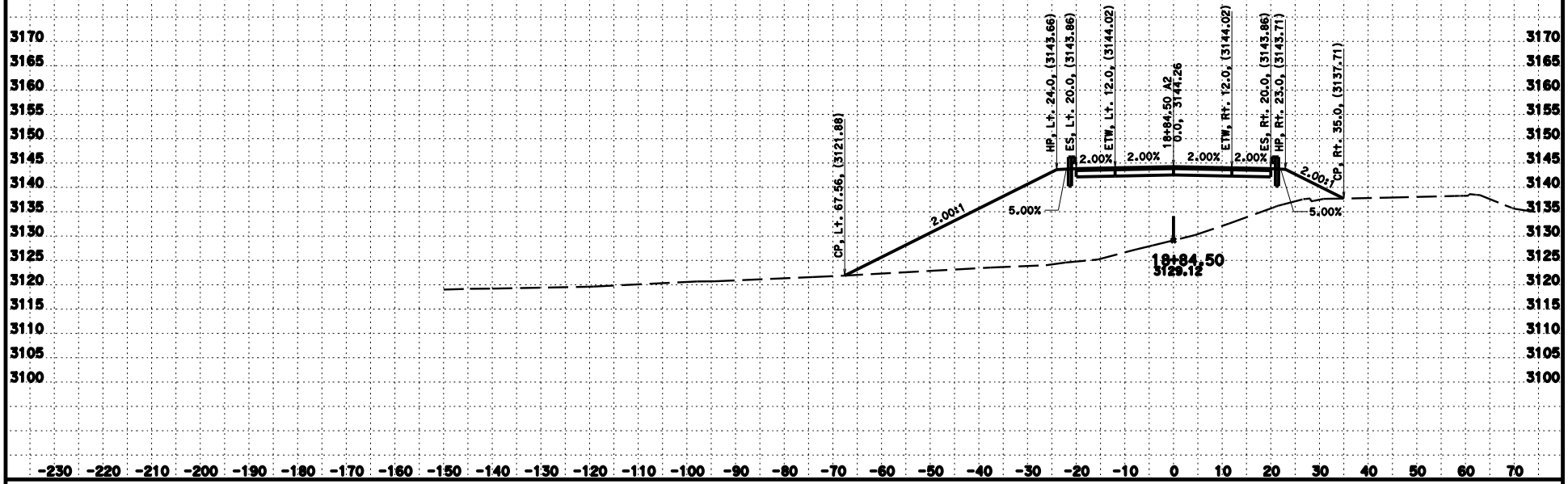

CREATED BY: J. Iqbal
DATE: 10/24/2014
KC Project: 3E7304 File: D:\Design 2013\Hilt_OCNE730\a2dee-17.ear

CONTRACT: 02-3E7304
DIST/CO/RTE/PM: 02/Sis/5/68.3
PROJECT ID: Hilt OC Bridge

SCALE: 1" = 10' Horiz.
1" = 10' Vert.
All Dimensions are US Survey Feet

A2
CROSS SECTIONS
SHEET 29 OF 41

FOR EARTHWORK DEVELOPMENT ONLY

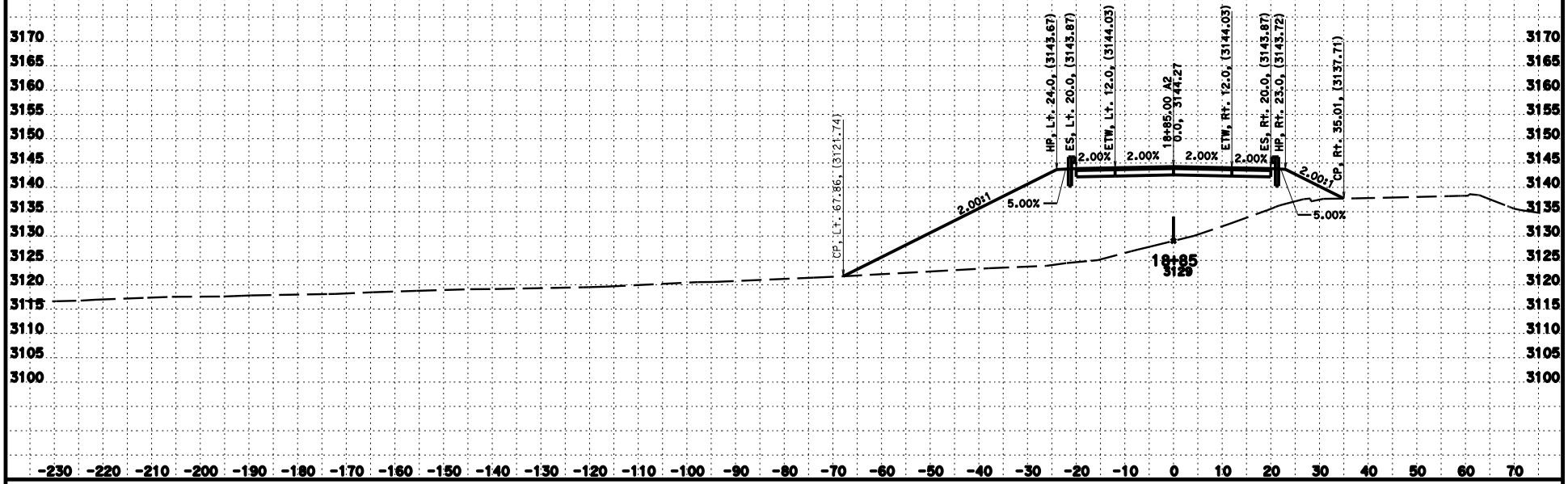

CREATED BY: J. Iqbal
DATE: 10/24/2014
KC Project: 3E7304 File: D:\Design 2013\Hilt_OCME730\a2dee-17.ear

CONTRACT: 02-3E7304
DIST/CO/RTE/PM: 02/Sis/5/68.3
PROJECT ID: Hilt OC Bridge

SCALE: 1" = 10' Horiz.
1" = 10' Vert.
All Dimensions are US Survey Feet

A2
CROSS SECTIONS
SHEET 30 OF 41

FOR EARTHWORK DEVELOPMENT ONLY

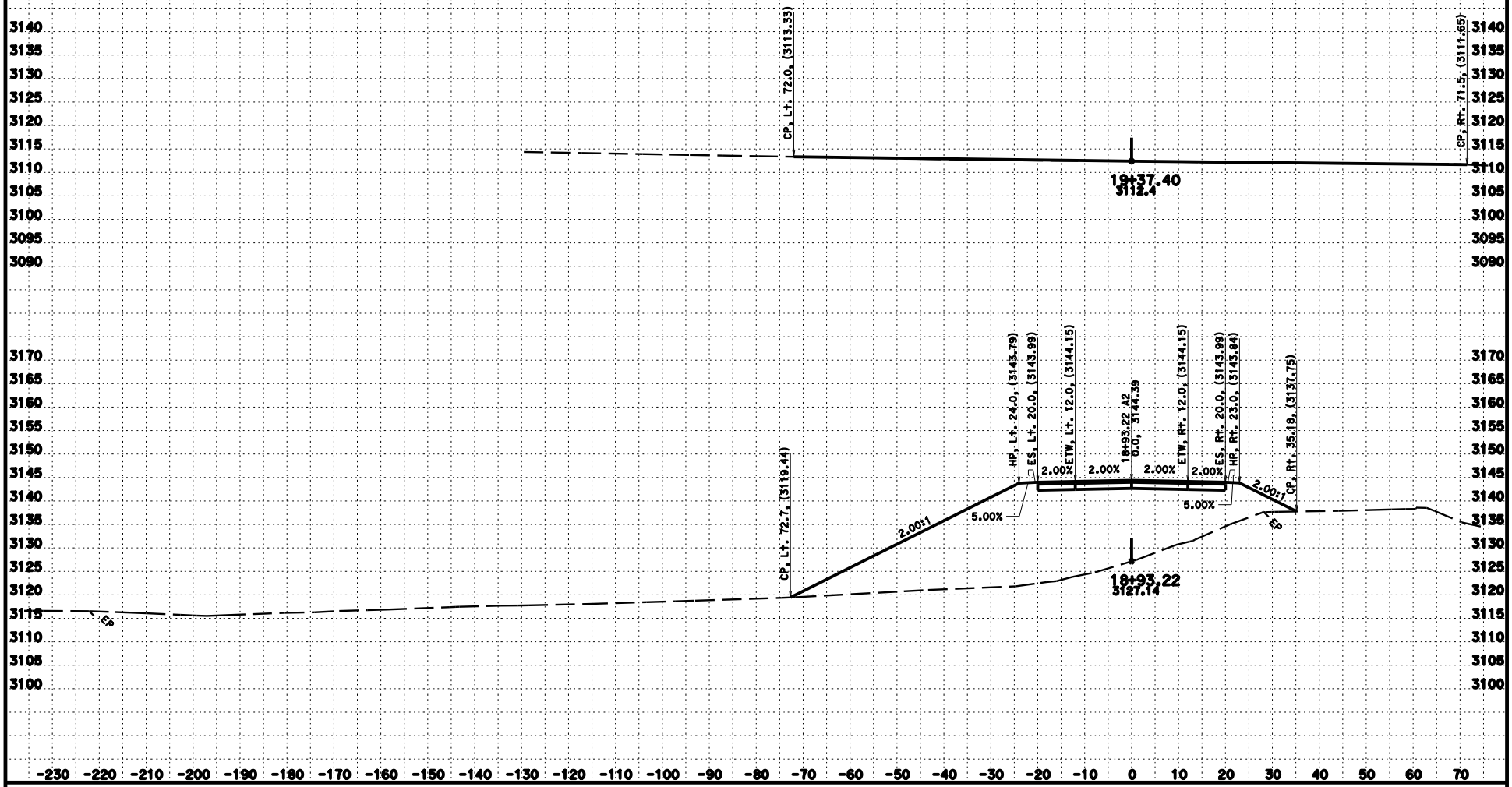

CREATED BY: J. Iqbal
DATE: 10/24/2014
KC Project: 3E7304 File: D:\Design 2013\Hilt_OCNE730\a2dee-17.ear

CONTRACT: 02-3E7304
DIST/CO/RTE/PM: 02/Sis/5/68.3
PROJECT ID: Hilt OC Bridge

SCALE: 1" = 10' Horiz.
1" = 10' Vert.
All Dimensions are US Survey Feet

A2
CROSS SECTIONS
SHEET 31 OF 41

FOR EARTHWORK DEVELOPMENT ONLY

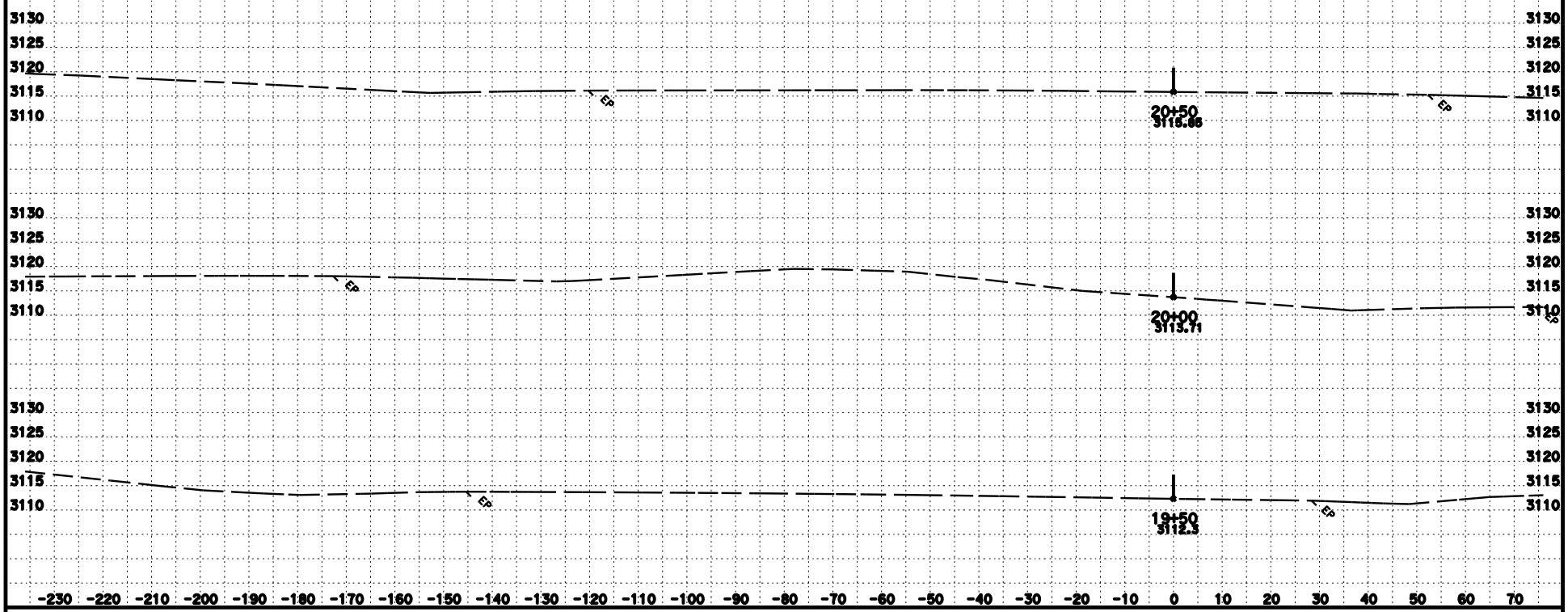

CREATED BY: J. Iqbal
DATE: 10/24/2014
KC Project: 3E7304 File: D:\Design 2013\Hilt_OCME730\a2dee-17.ear

CONTRACT: 02-3E7304
DIST/CO/RTE/PM: 02/Sis/5/68.3
PROJECT ID: Hilt OC Bridge

SCALE: 1" = 10' Horiz.
1" = 10' Vert.
All Dimensions are US Survey Feet

A2
CROSS SECTIONS
SHEET 32 OF 41

FOR EARTHWORK DEVELOPMENT ONLY

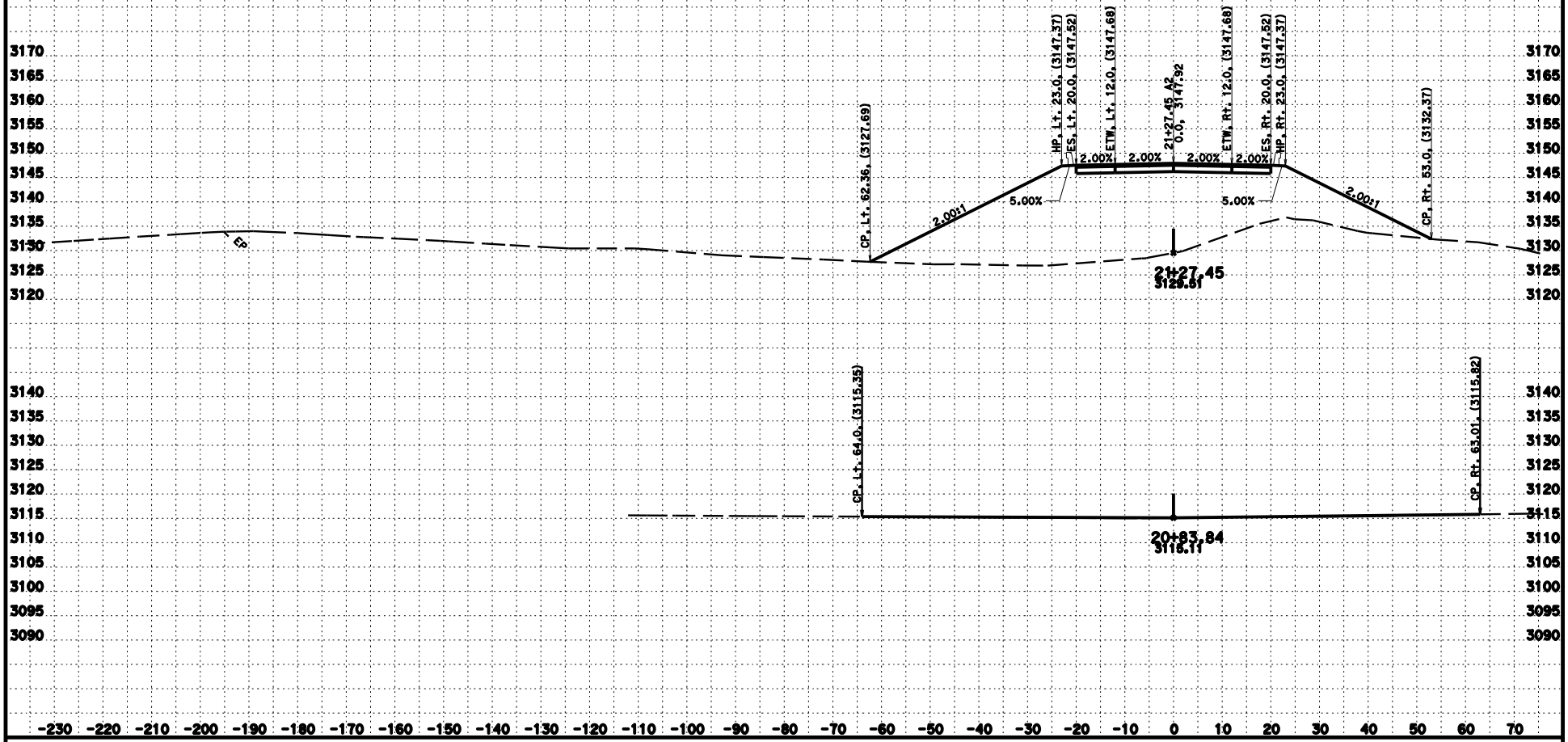

CREATED BY: J. Iqbal
DATE: 10/24/2014
KC Project: 3E7304 File: D:\Design 2013\Hilt_OCNE730\a2dee-17.ear

CONTRACT: 02-3E7304
DIST/CO/RTE/PM: 02/Sis/5/68.3
PROJECT ID: Hilt OC Bridge

SCALE: 1" = 10' Horiz.
1" = 10' Vert.
All Dimensions are US Survey Feet

A2
CROSS SECTIONS
SHEET 33 OF 41

FOR EARTHWORK DEVELOPMENT ONLY

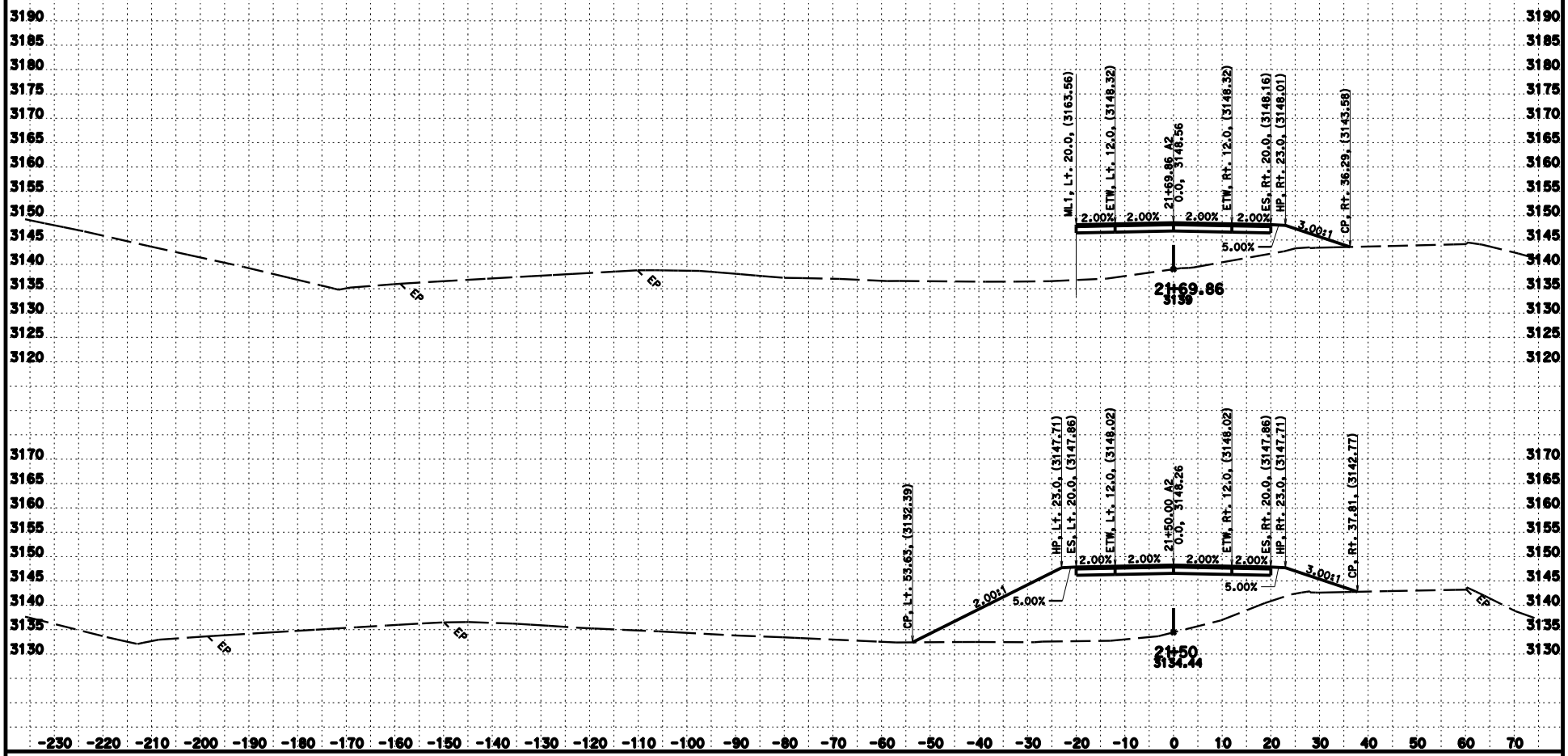

CREATED BY: J. Iqbal
DATE: 10/24/2014
KC Project: 3E7304 File: D:\Design 2013\Hilt_OCME730\a2dee-17.ear

CONTRACT: 02-3E7304
DIST/CO/RTE/PM: 02/Sis/5/68.3
PROJECT ID: Hilt OC Bridge

SCALE: 1" = 10' Horiz.
1" = 10' Vert.
All Dimensions are US Survey Feet

A2
CROSS SECTIONS
SHEET 34 OF 41

FOR EARTHWORK DEVELOPMENT ONLY

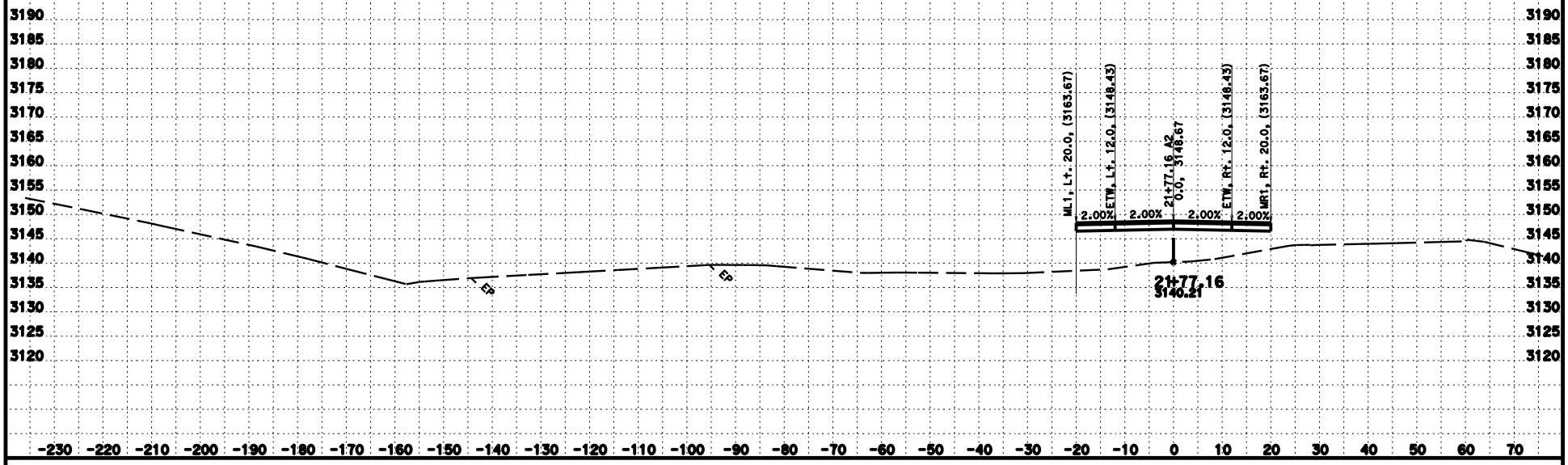

CREATED BY: J. Iqbal
DATE: 10/24/2014
KC Project: 3E7304 File: D:\Design 2013\Hilt_OCME730\a2dee-17.ear

CONTRACT: 02-3E7304
DIST/CO/RTE/PM: 02/Sis/5/68.3
PROJECT ID: Hilt OC Bridge

SCALE: 1" = 10' Horiz.
1" = 10' Vert.
All Dimensions are US Survey Feet

A2
CROSS SECTIONS
SHEET 35 OF 41

FOR EARTHWORK DEVELOPMENT ONLY

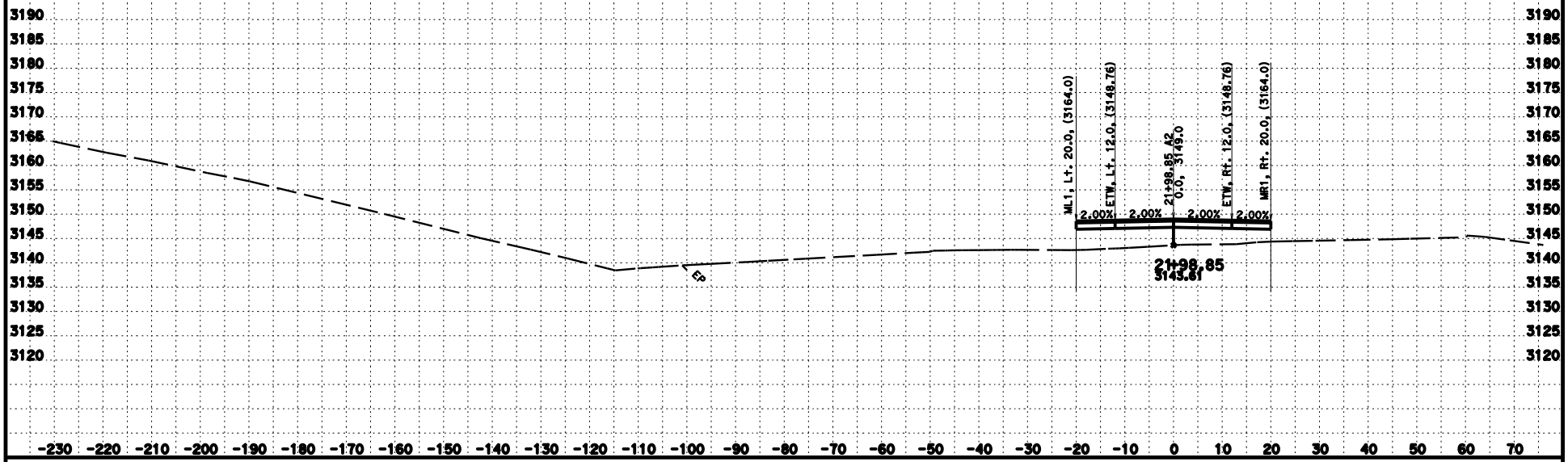

CREATED BY: J. Iqbal
DATE: 10/24/2014
KC Project: 3E7304 File: D:\Design 2013\Hilt_OCME730\a2dee-17.ear

CONTRACT: 02-3E7304
DIST/CO/RTE/PM: 02/Sis/5/68.3
PROJECT ID: Hilt OC Bridge

SCALE: 1" = 10' Horiz.
1" = 10' Vert.
All Dimensions are US Survey Feet

A2
CROSS SECTIONS
SHEET 36 OF 41

FOR EARTHWORK DEVELOPMENT ONLY

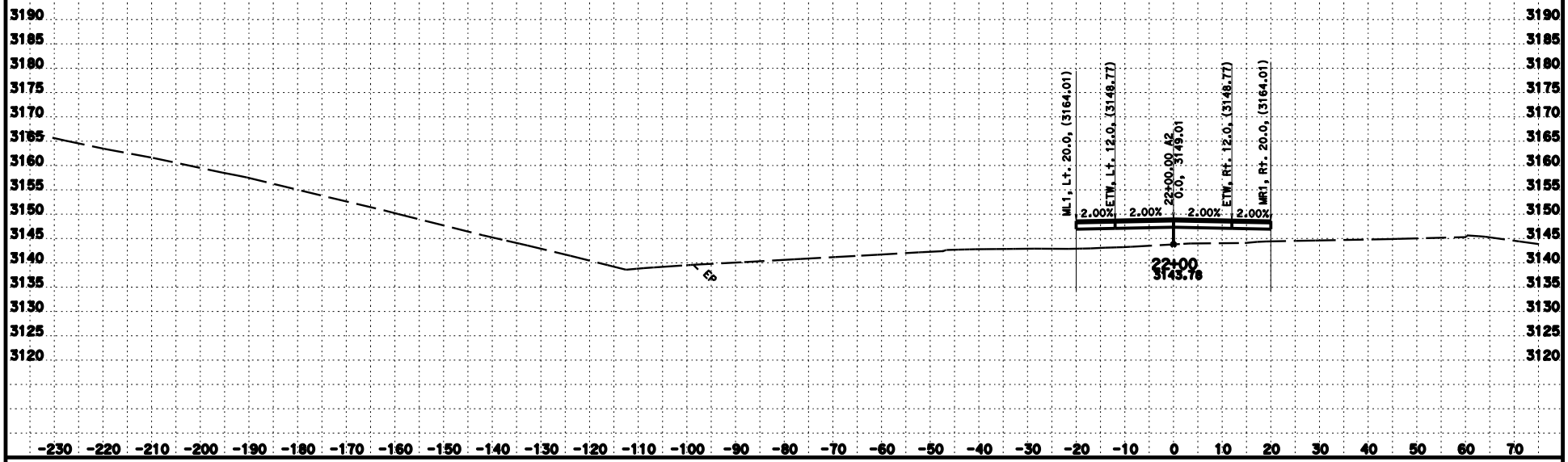

CREATED BY: J. Iqbal
DATE: 10/24/2014
KC Project: 3E7304 File: D:\Design 2013\Hilt_OCME730\a2dee-17.ear

CONTRACT: 02-3E7304
DIST/CO/RTE/PM: 02/Sis/5/68.3
PROJECT ID: Hilt OC Bridge

SCALE: 1" = 10' Horiz.
1" = 10' Vert.
All Dimensions are US Survey Feet

A2
CROSS SECTIONS
SHEET 37 OF 41

FOR EARTHWORK DEVELOPMENT ONLY

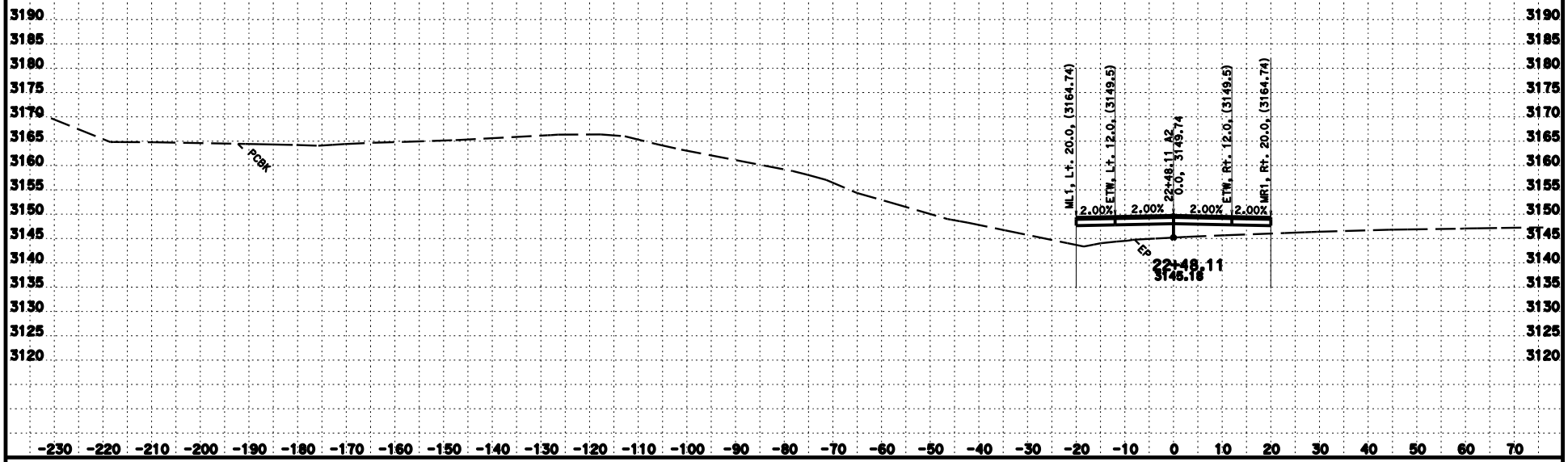

CREATED BY: J. Iqbal
DATE: 10/24/2014
KC Project: 3E7304 File: D:\Design 2013\Hilt_OCME730\a2dee-17.ear

CONTRACT: 02-3E7304
DIST/CO/RTE/PM: 02/Sis/5/68.3
PROJECT ID: Hilt OC Bridge

SCALE: 1" = 10' Horiz.
1" = 10' Vert.
All Dimensions are US Survey Feet

A2
CROSS SECTIONS
SHEET 38 OF 41

FOR EARTHWORK DEVELOPMENT ONLY

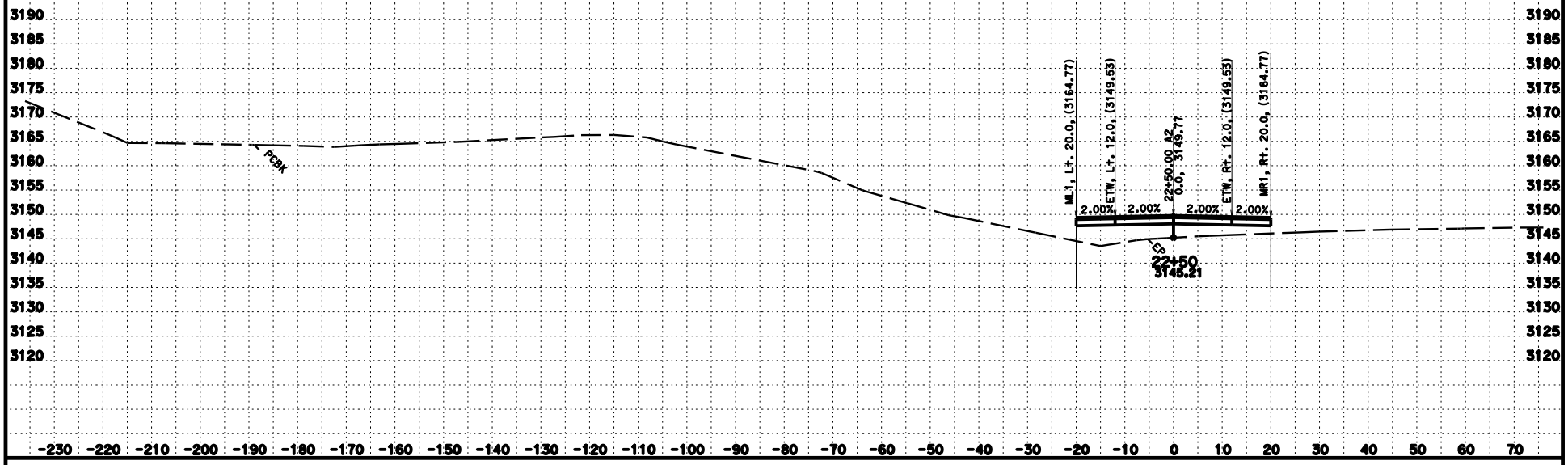

CREATED BY: J. Iqbal
DATE: 10/24/2014
KC Project: 3E7304 File: D:\Design 2013\Hilt_OCME730\a2dee-17.ear

CONTRACT: 02-3E7304
DIST/CO/RTE/PM: 02/Sis/5/68.3
PROJECT ID: Hilt OC Bridge

SCALE: 1" = 10' Horiz.
1" = 10' Vert.
All Dimensions are US Survey Feet

A2
CROSS SECTIONS
SHEET 39 OF 41

FOR EARTHWORK DEVELOPMENT ONLY

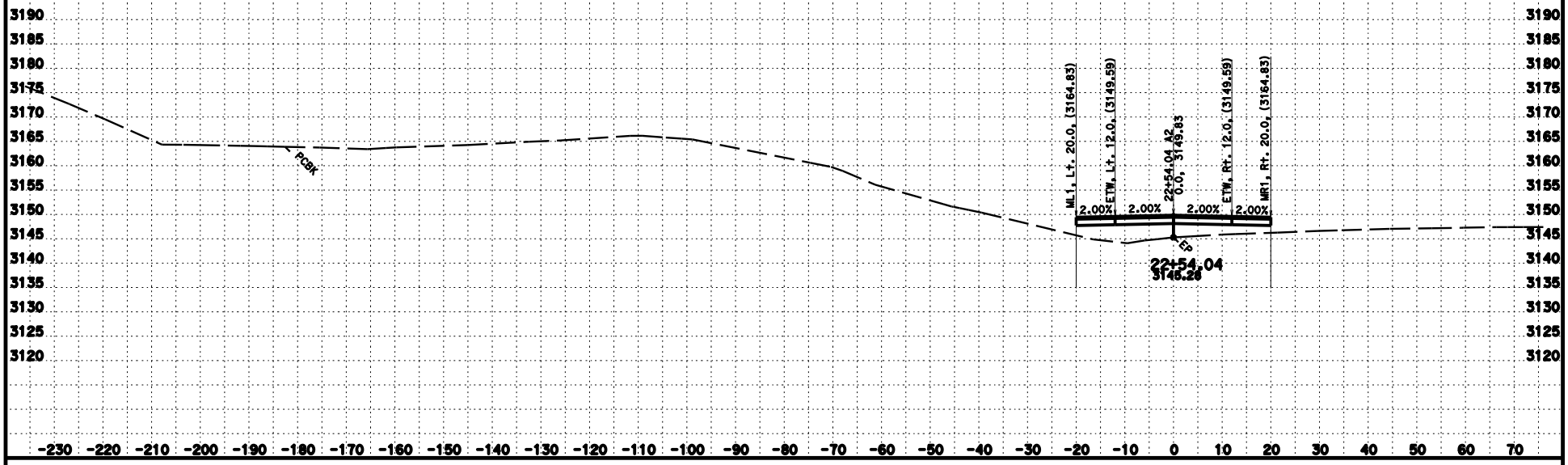

CREATED BY: J. Iqbal
DATE: 10/24/2014
KC Project: 3E7304 File: D:\Design 2013\Hilt_OCME730\a2dee-17.ear

CONTRACT: 02-3E7304
DIST/CO/RTE/PM: 02/Sis/5/68.3
PROJECT ID: Hilt OC Bridge

SCALE: 1" = 10' Horiz.
1" = 10' Vert.
All Dimensions are US Survey Feet

A2
CROSS SECTIONS
SHEET 40 OF 41

FOR EARTHWORK DEVELOPMENT ONLY

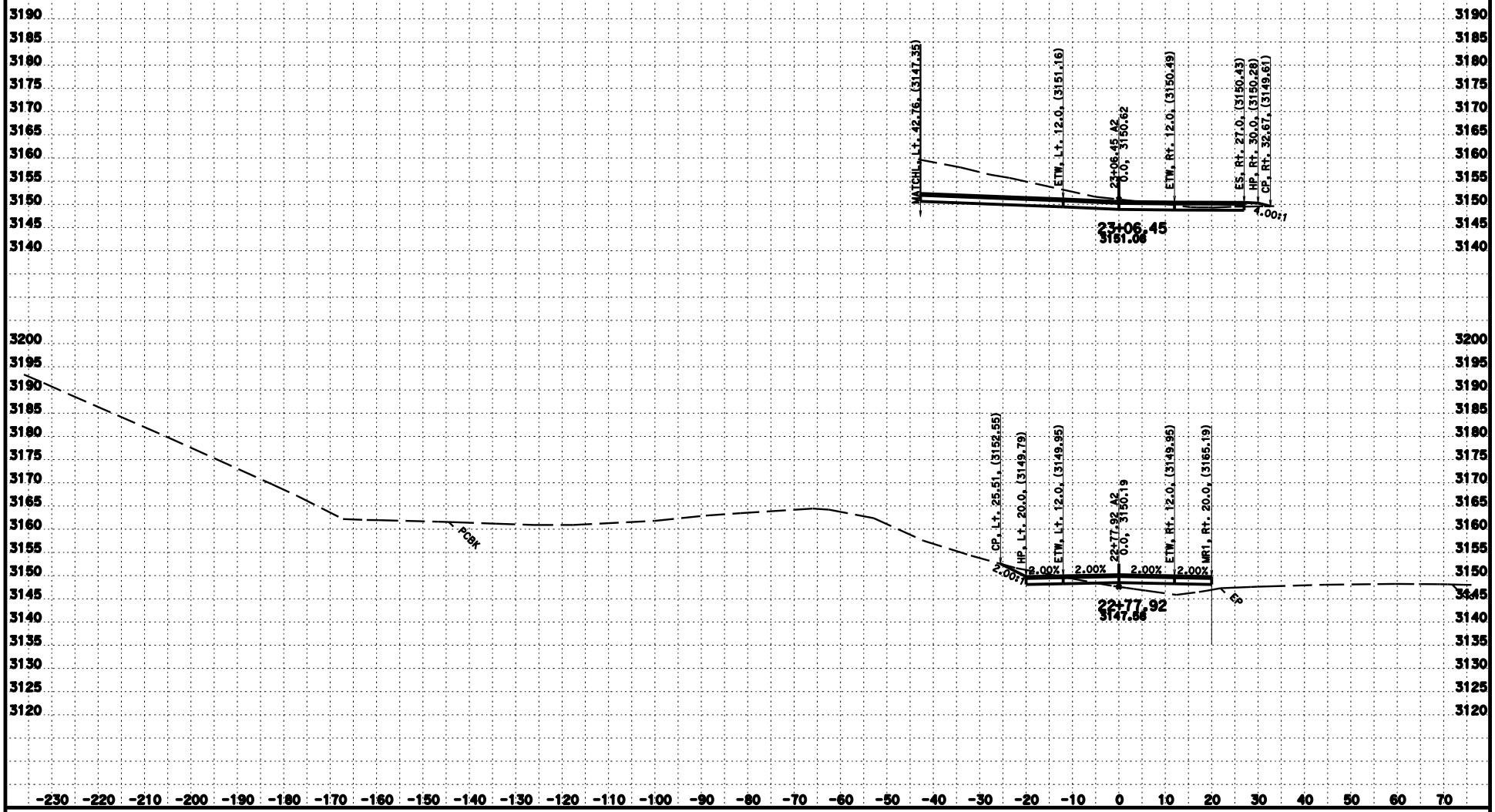

CREATED BY: J. Iqbal
DATE: 10/24/2014
KC Project: 3E7304 File: D:\Design 2013\Hilt_OCNE730\a2dee-17.ear

CONTRACT: 02-3E7304
DIST/CO/RTE/PM: 02/Sis/5/68.3
PROJECT ID: Hilt OC Bridge

SCALE: 1" = 10' Horiz.
1" = 10' Vert.
All Dimensions are US Survey Feet

A2
CROSS SECTIONS
SHEET 41 OF 41

FOR EARTHWORK DEVELOPMENT ONLY

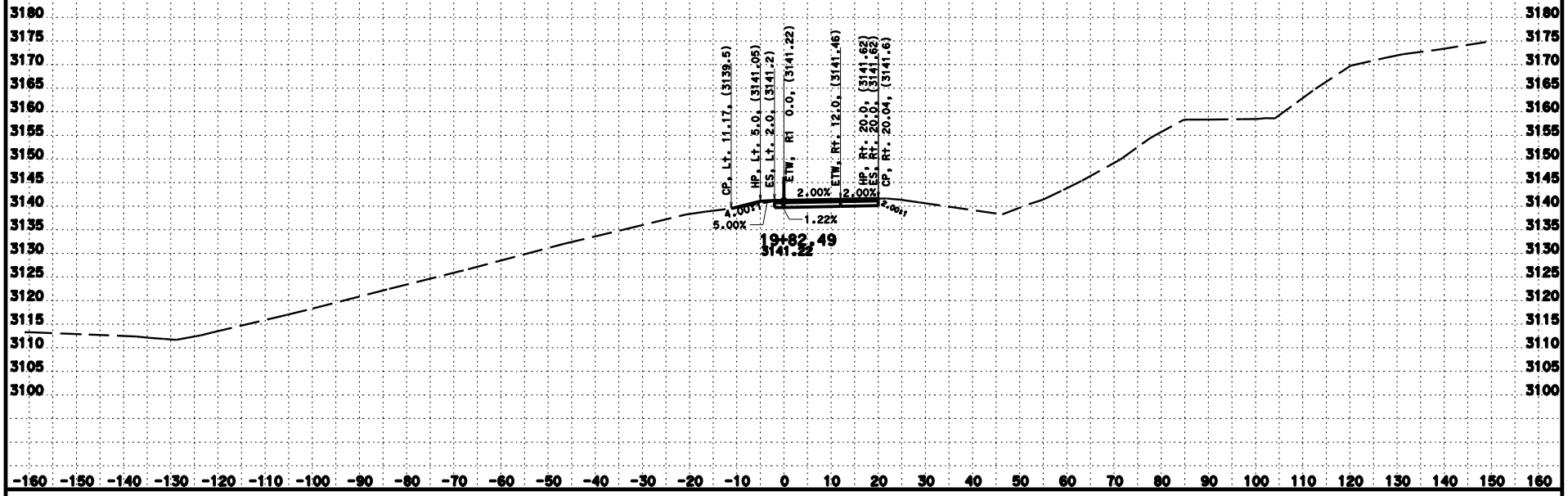

CREATED BY: J. Iqbal
DATE: 9/15/2014
KC Project: 3E7304 File: D:\Design 2013\Hilt_OCNE730\r1-ramp-des_1.ear

ALL DIMENSIONS ARE US SURVEY FEET

PROJECT ID: 0200020157
CONTRACT: 02-3E7304
DIST/CO/RTE/PM: 02/Sis/5/68.3

SCALE: 1" = 10' Horiz. 1" = 10' Vert.

R1
CROSS SECTIONS
SHEET 1 OF 9

FOR EARTHWORK DEVELOPMENT ONLY

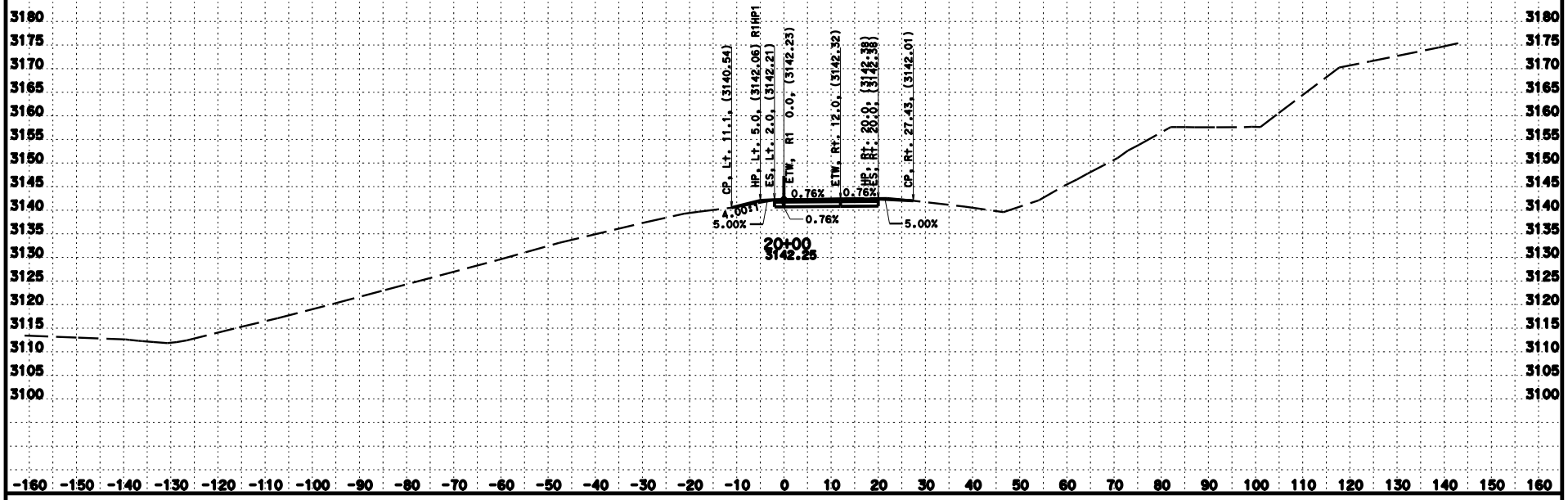

CREATED BY: J. Iqbal
DATE: 9/15/2014
KC Project: 3E7304 File: D:\Design 2013\Hilt_OCNE730\r1-ramp-des_1.ear

ALL DIMENSIONS ARE US SURVEY FEET

PROJECT ID: 0200020157
CONTRACT: 02-3E7304
DIST/CO/RTE/PM: 02/Sis/5/60.3

SCALE: 1" = 10' Horiz. 1" = 10' Vert.

R1
CROSS SECTIONS
SHEET 2 OF 9

FOR EARTHWORK DEVELOPMENT ONLY

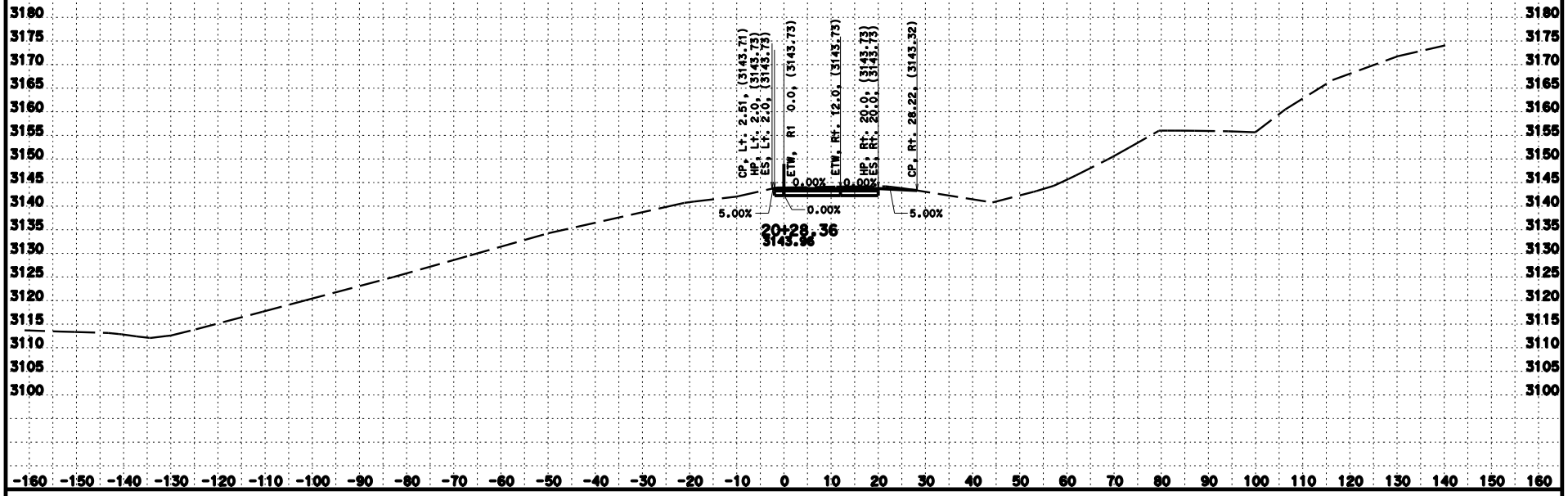

CREATED BY: J. Iqbal
DATE: 9/15/2014
KC Project: 3E7304 File: D:\Design 2013\Hilt_OCNE730\r1-ramp-des_1.ear

ALL DIMENSIONS ARE US SURVEY FEET

PROJECT ID: 0200020157
CONTRACT: 02-3E7304
DIST/CO/RTE/PM: 02/Sis/5/68.3

SCALE: 1" = 10' Horiz. 1" = 10' Vert.

R1
CROSS SECTIONS
SHEET 3 OF 9

FOR EARTHWORK DEVELOPMENT ONLY

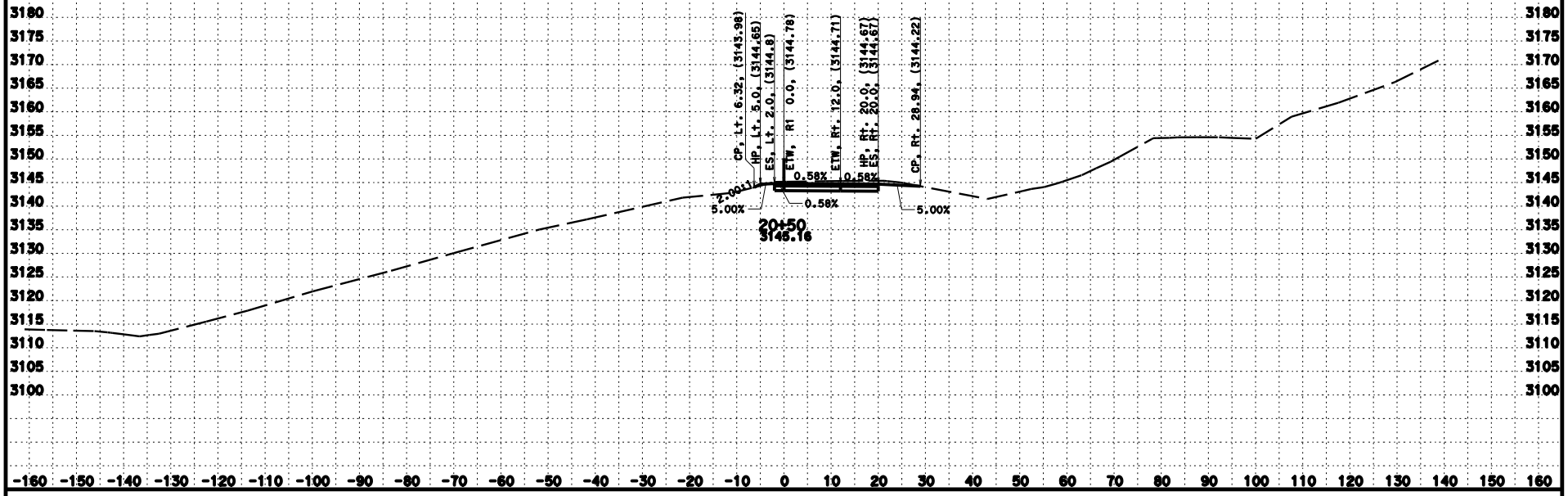

CREATED BY: J. Iqbal
DATE: 9/15/2014
KC Project: 3E7304 File: D:\Design 2013\Hilt_OCNE730\r1-ramp-des_1.ear

ALL DIMENSIONS ARE US SURVEY FEET

PROJECT ID: 0200020157
CONTRACT: 02-3E7304
DIST/CO/RTE/PM: 02/Sis/5/68.3

SCALE: 1" = 10' Horiz. 1" = 10' Vert.

R1
CROSS SECTIONS
SHEET 4 OF 9

FOR EARTHWORK DEVELOPMENT ONLY

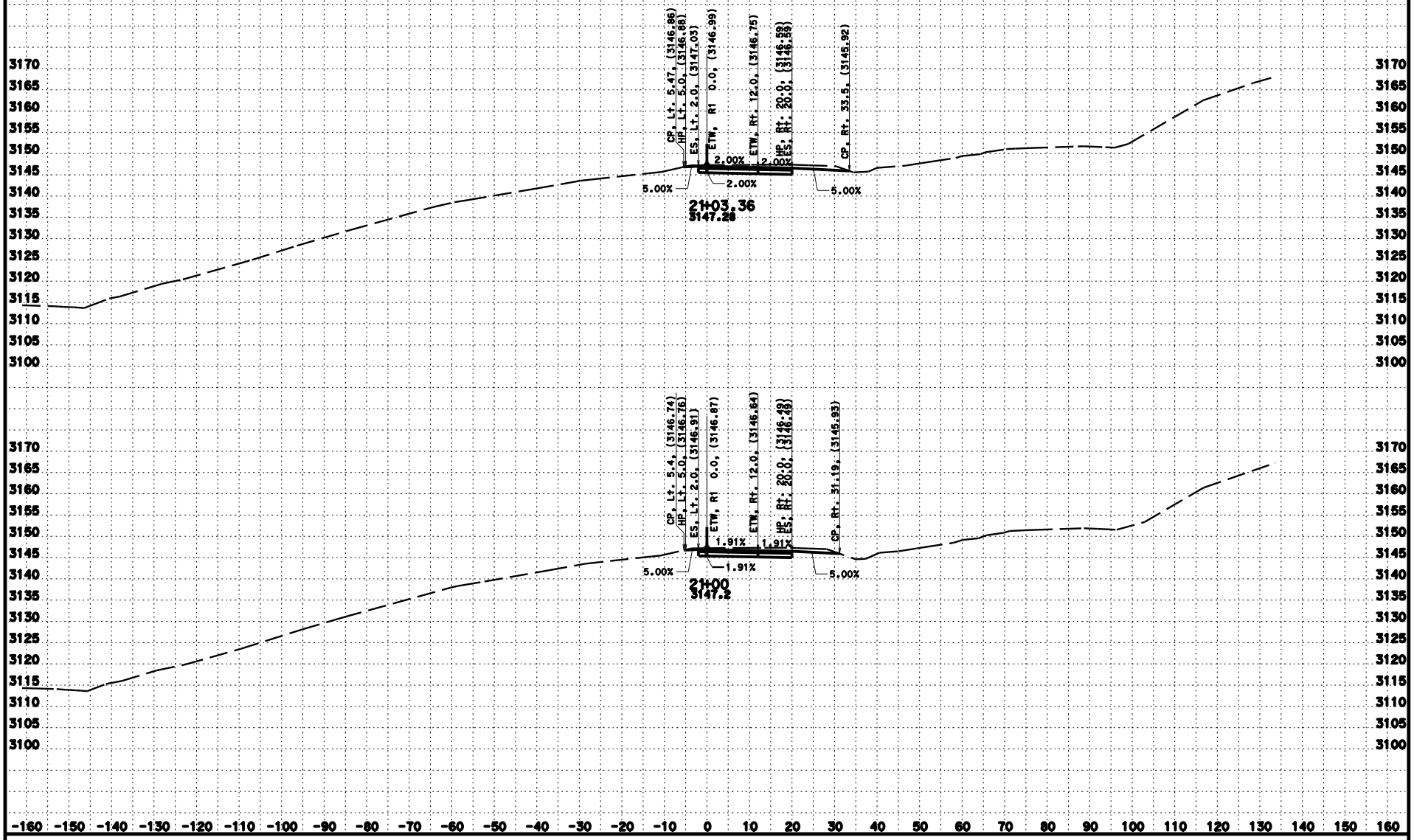

CREATED BY: J. Iqbal
DATE: 9/15/2014
KC Project: 3E7304 File: D:\Design 2013\Hilt_OCME730\r1-ramp-dea_1.ear

ALL DIMENSIONS ARE US SURVEY FEET

PROJECT ID: 0200020157
CONTRACT: 02-3E7304
DIST/CO/RTE/PM: 02/Sis/5/66.3

SCALE: 1" = 10' Horiz. 1" = 10' Vert.

R1
CROSS SECTIONS
SHEET 5 OF 9

FOR EARTHWORK DEVELOPMENT ONLY

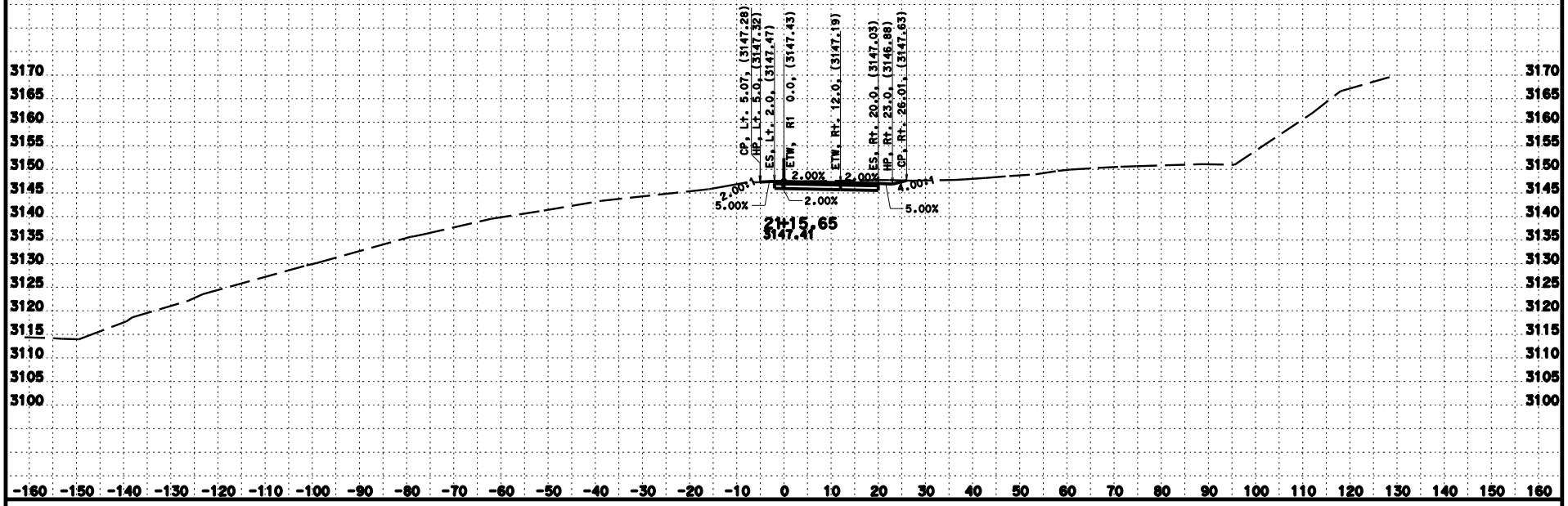

CREATED BY: J. Iqbal
DATE: 9/15/2014
KC Project: 3E7304 File: D:\Design 2013\Hilt_OCNE730\r1-ramp-des_1.ear

ALL DIMENSIONS ARE US SURVEY FEET

PROJECT ID: 0200020157
CONTRACT: 02-3E7304
DIST/CO/RTE/PM: 02/Sis/5/68.3

SCALE: 1" = 10' Horiz. 1" = 10' Vert.

R1
CROSS SECTIONS
SHEET 6 OF 9

FOR EARTHWORK DEVELOPMENT ONLY

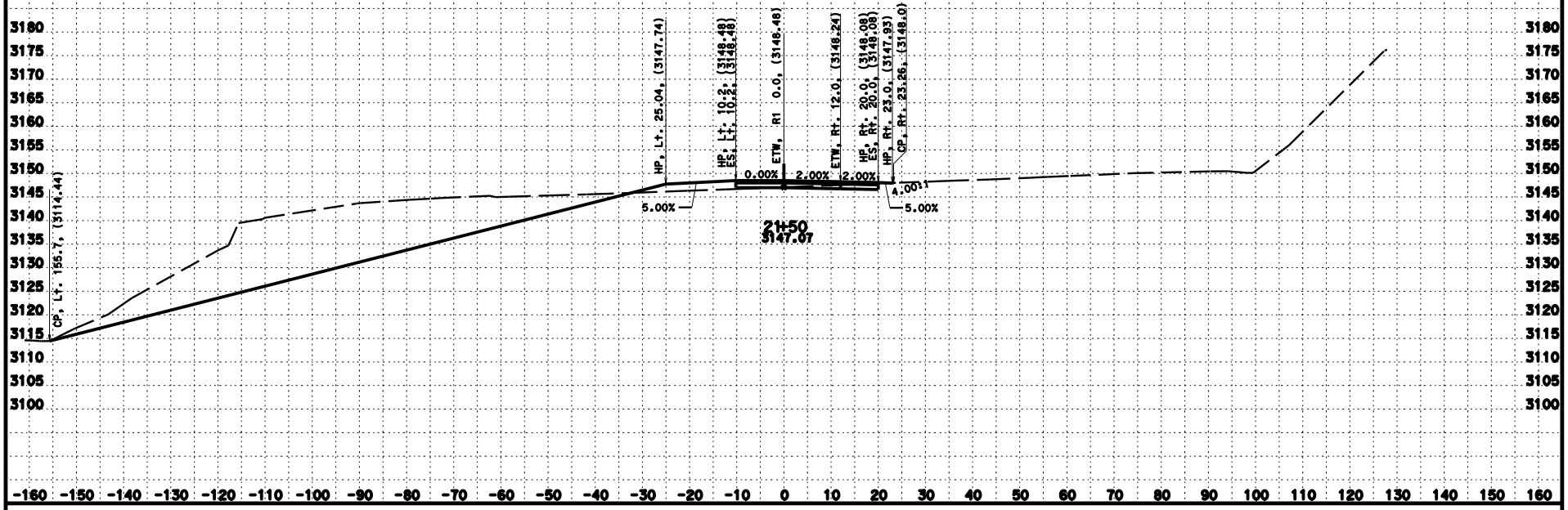

CREATED BY: J. Iqbal
DATE: 9/15/2014
KC Project: 3E7304 File: D:\Design 2013\Hilt_OCME730\r1-ramp-des_1.ear

ALL DIMENSIONS ARE US SURVEY FEET

PROJECT ID: 0200020157
CONTRACT: 02-3E7304
DIST/CO/RTE/PM: 02/Sis/5/68.3

SCALE: 1" = 10' Horiz. 1" = 10' Vert.

R1
CROSS SECTIONS
SHEET 7 OF 9

FOR EARTHWORK DEVELOPMENT ONLY

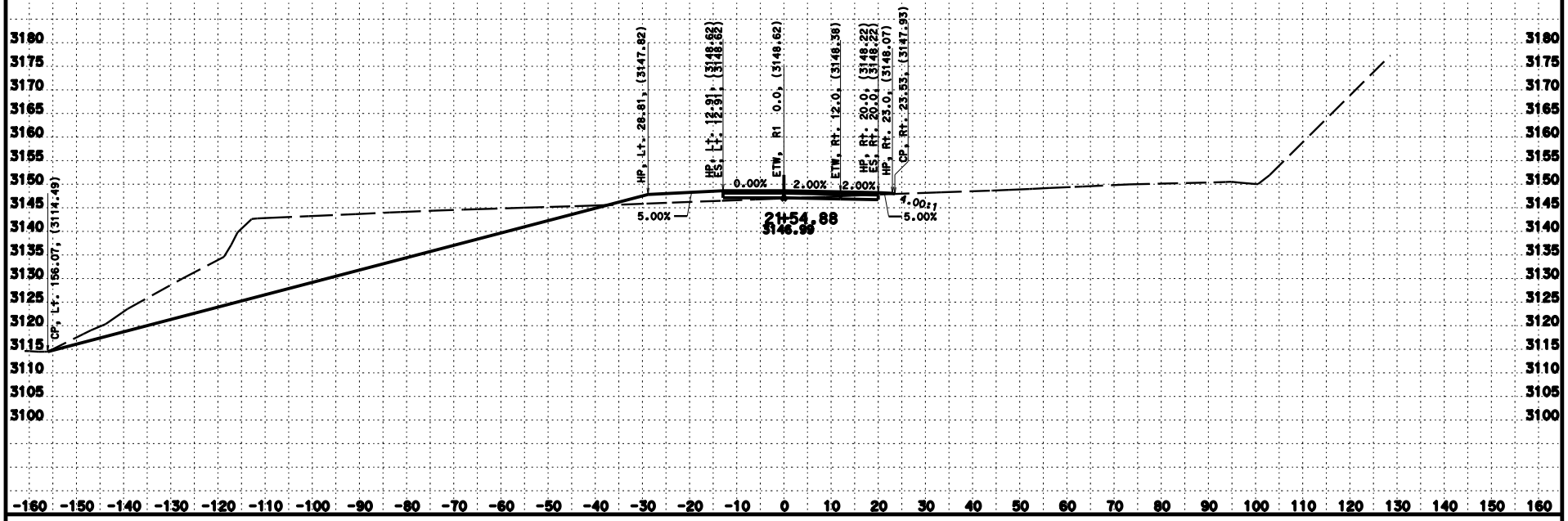

CREATED BY: J. Iqbal
DATE: 9/15/2014
KC Project: 3E7304 File: D:\Design 2013\Hilt_OCME730\r1-ramp-des_1.ear

ALL DIMENSIONS ARE US SURVEY FEET

PROJECT ID: 0200020157
CONTRACT: 02-3E7304
DIST/CO/RTE/PM: 02/Sis/5/68.3

SCALE: 1" = 10' Horiz. 1" = 10' Vert.

R1
CROSS SECTIONS
SHEET 8 OF 9

FOR EARTHWORK DEVELOPMENT ONLY

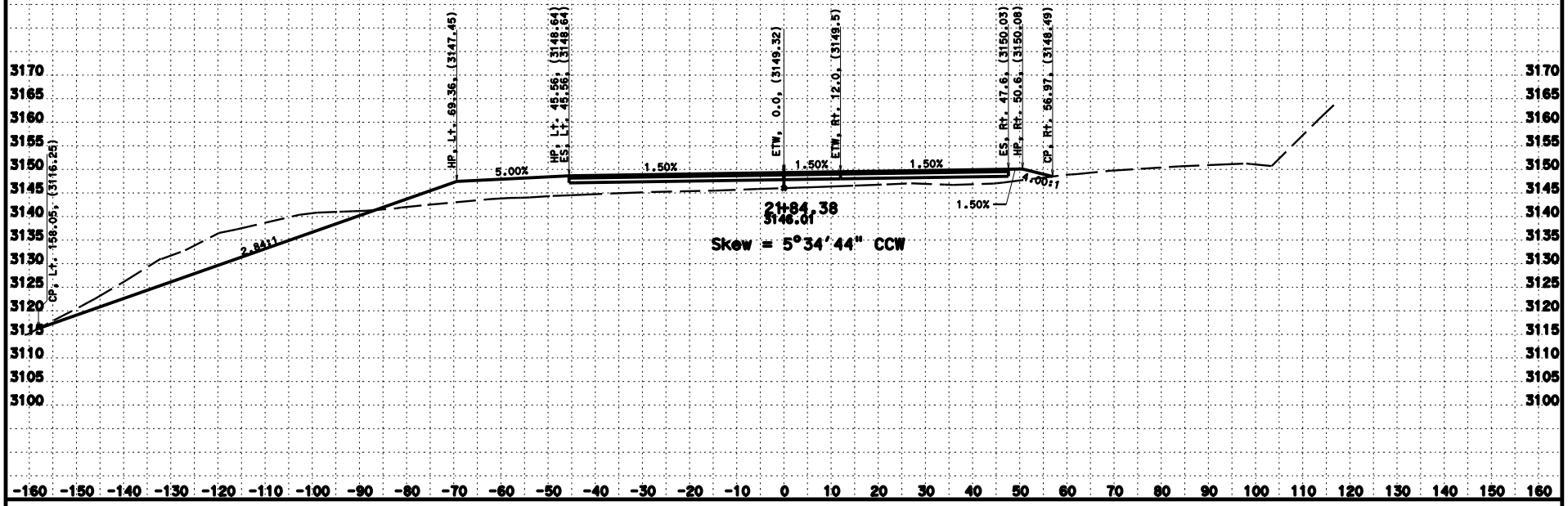

CREATED BY: J. Iqbal
DATE: 9/15/2014
KC Project: 3E7304 File: D:\Design 2013\Hilt_OCNE730\r1-ramp-dea_1.ear

ALL DIMENSIONS ARE US SURVEY FEET

PROJECT ID: 0200020157
CONTRACT: 02-3E7304
DIST/CO/RTE/PM: 02/Sis/5/68.3

SCALE: 1" = 10' Horiz. 1" = 10' Vert.

R1
CROSS SECTIONS
SHEET 9 OF 9

FOR EARTHWORK DEVELOPMENT ONLY

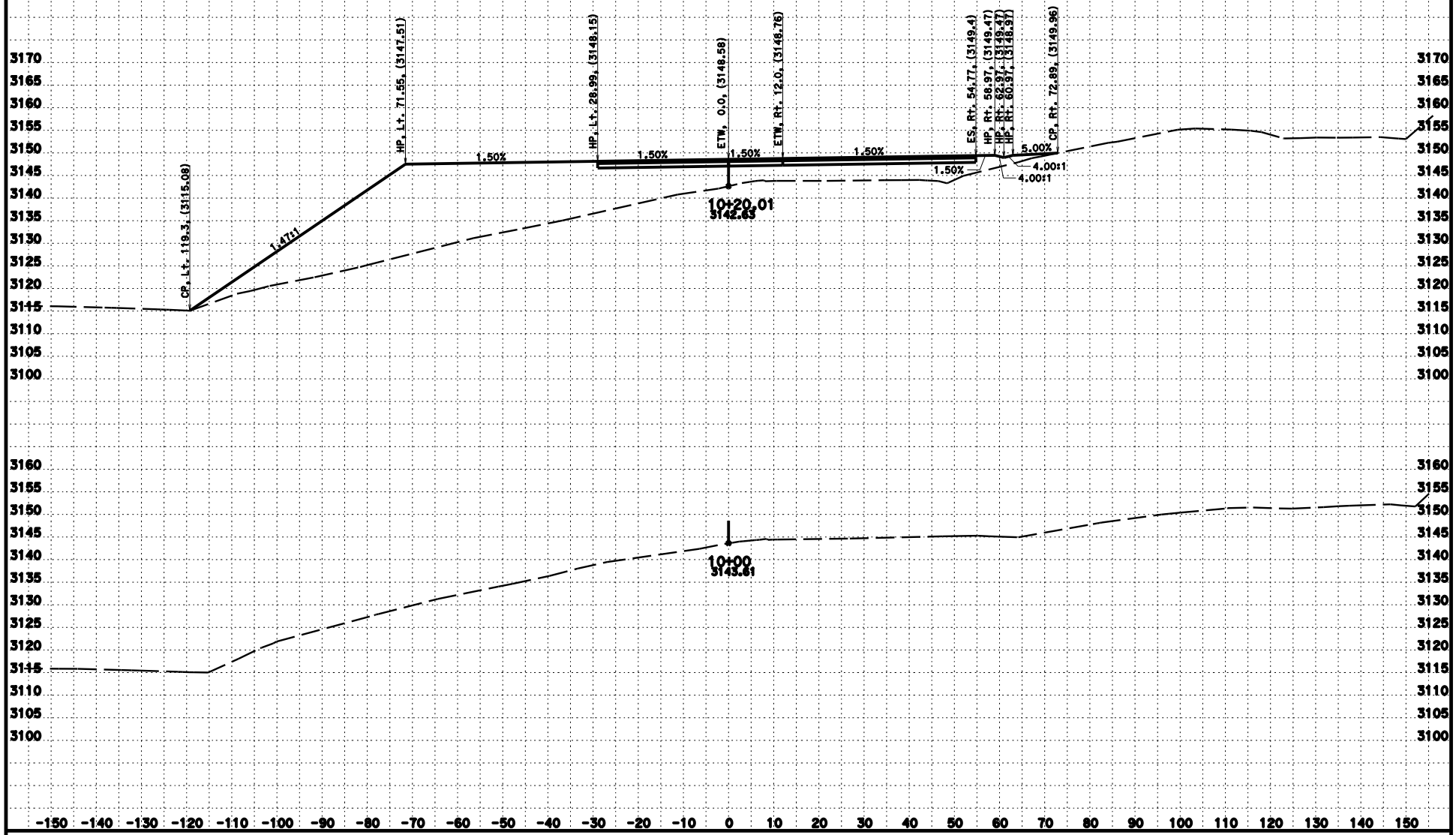

CREATED BY: J. Iqbal
DATE: 9/15/2014
KC Project: 3E7304 File: D:\Design 2013\Hilt_OCME730\r2-ramp-des_1.ear

CONTRACT: 02-3E7304
DIST/CO/RTE/PM: 02/Sis/5/68.3
PROJECT ID: 0200020157

SCALE: 1" = 10' Horiz.
1" = 10' Vert.
All Dimensions are US Survey Feet

R2
CROSS SECTIONS
SHEET 1 OF 23

FOR EARTHWORK DEVELOPMENT ONLY

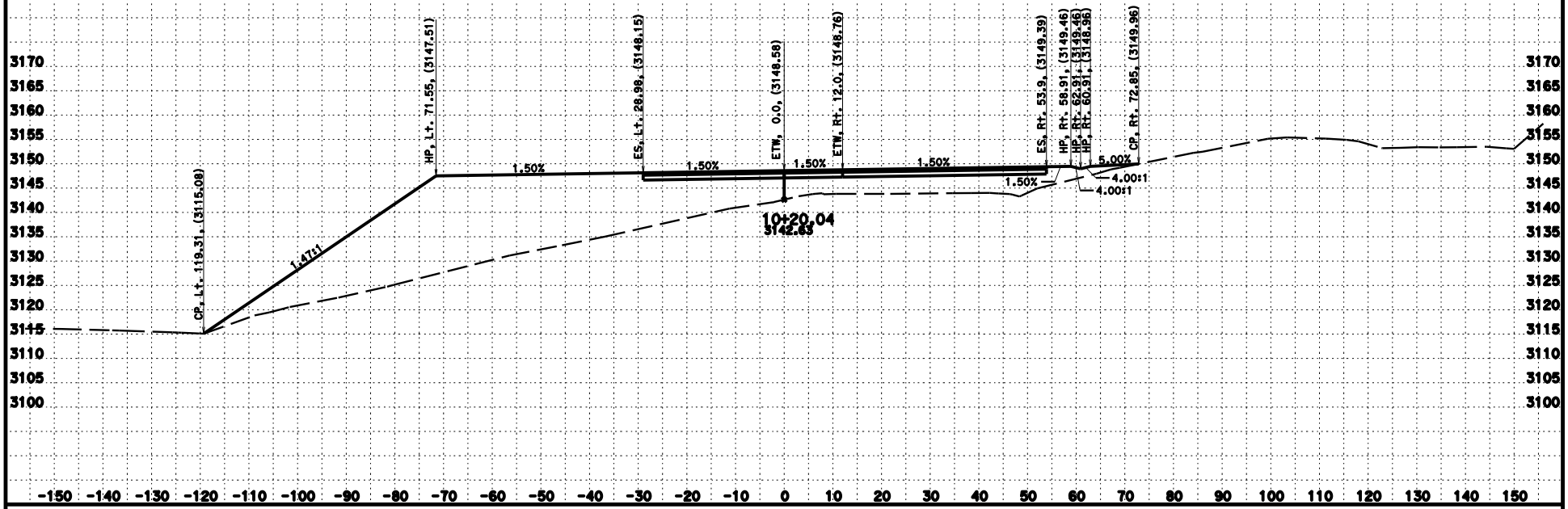

CREATED BY: J. Iqbal
DATE: 9/15/2014
KC Project: 3E7304 File: D:\Design 2013\Hilt_OCME730\r2-ramp-des_1.ear

CONTRACT: 02-3E7304
DIST/CO/RTE/PM: 02/Sis/5/68.3
PROJECT ID: 0200020157

SCALE: 1" = 10' Horiz.
1" = 10' Vert.
All Dimensions are US Survey Feet

R2
CROSS SECTIONS
SHEET 2 OF 23

FOR EARTHWORK DEVELOPMENT ONLY

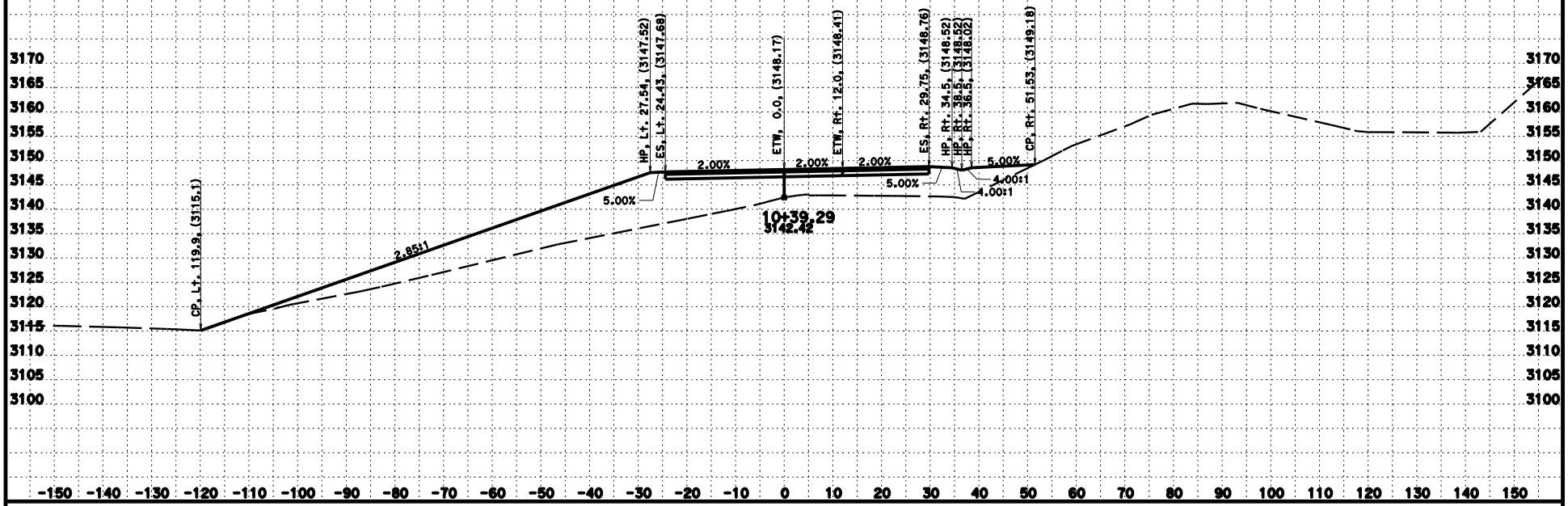

CREATED BY: J. Iqbal
DATE: 9/15/2014
KC Project: 3E7304 File: D:\Design 2013\Hilt_OCME730\r2-ramp-des_1.ear

CONTRACT: 02-3E7304
DIST/CO/RTE/PM: 02/Sis/5/68.3
PROJECT ID: 0200020157

SCALE: 1" = 10' Horiz.
1" = 10' Vert.
All Dimensions are US Survey Feet

R2
CROSS SECTIONS
SHEET 3 OF 23

FOR EARTHWORK DEVELOPMENT ONLY

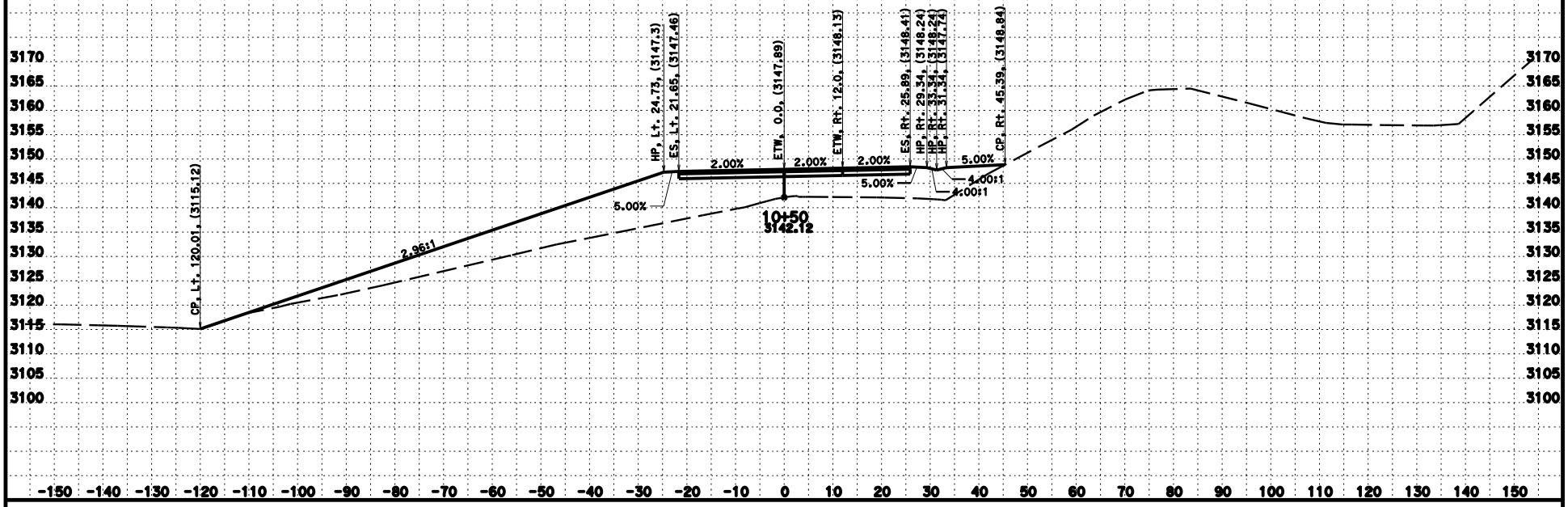

CREATED BY: J. Iqbal
DATE: 9/15/2014
KC Project: 3E7304 File: D:\Design 2013\Hilt_OCME730\r2-ramp-des_1.ear

CONTRACT: 02-3E7304
DIST/CO/RTE/PM: 02/Sis/5/68.3
PROJECT ID: 0200020157

SCALE: 1" = 10' Horiz.
1" = 10' Vert.
All Dimensions are US Survey Feet

R2
CROSS SECTIONS
SHEET 4 OF 23

FOR EARTHWORK DEVELOPMENT ONLY

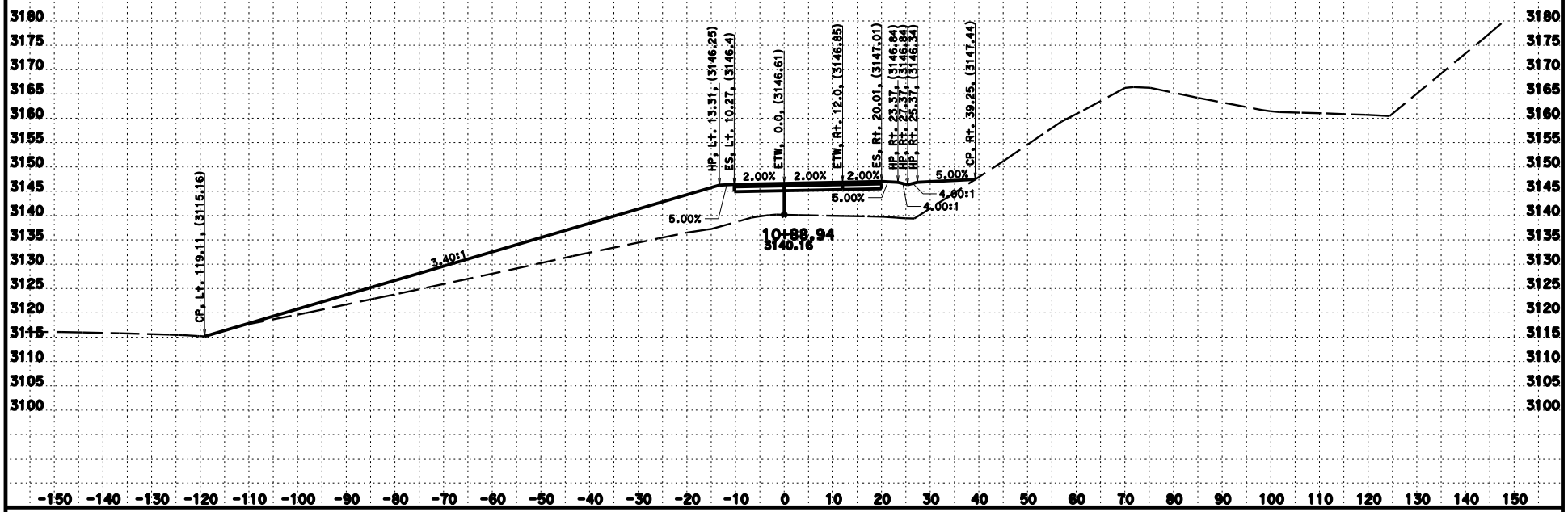

CREATED BY: J. Iqbal
DATE: 9/15/2014
KC Project: 3E7304 File: D:\Design 2013\Hilt_OCME730\r2-ramp-des_1.ear

CONTRACT: 02-3E7304
DIST/CO/RTE/PM: 02/Sis/5/68.3
PROJECT ID: 0200020157

SCALE: 1" = 10' Horiz.
1" = 10' Vert.
All Dimensions are US Survey Feet

R2
CROSS SECTIONS
SHEET 5 OF 23

FOR EARTHWORK DEVELOPMENT ONLY

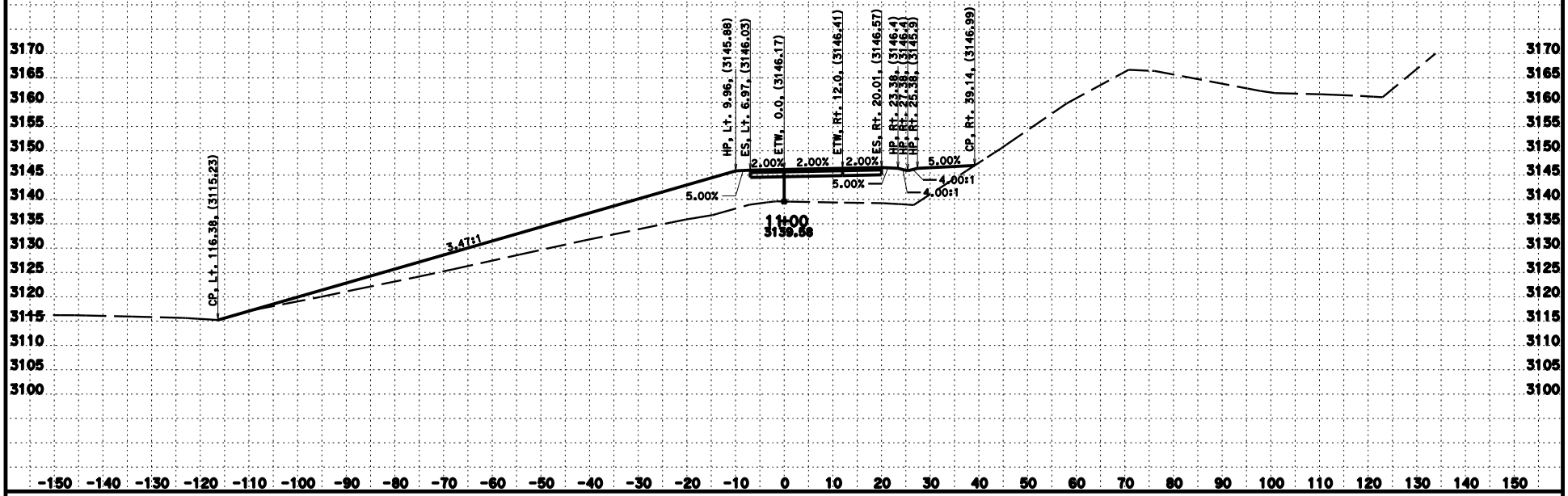

CREATED BY: J. Iqbal
DATE: 9/15/2014
KC Project: 3E7304 File: D:\Design 2013\Hilt_OCME730\r2-ramp-des_1.ear

CONTRACT: 02-3E7304
DIST/CO/RTE/PM: 02/Sis/5/68.3
PROJECT ID: 0200020157

SCALE: 1" = 10' Horiz.
1" = 10' Vert.
All Dimensions are US Survey Feet

R2
CROSS SECTIONS
SHEET 6 OF 23

FOR EARTHWORK DEVELOPMENT ONLY

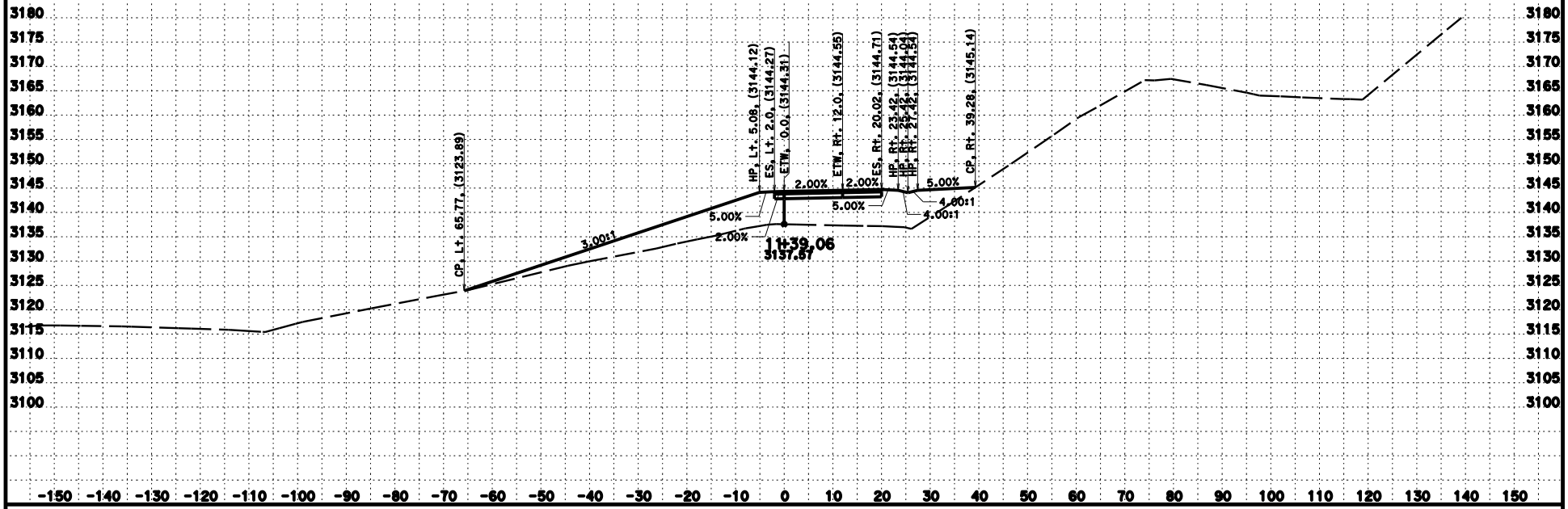

CREATED BY: J. Iqbal
DATE: 9/15/2014
KC Project: 3E7304 File: D:\Design 2013\Hilt_OCME730\r2-ramp-des_1.ear

CONTRACT: 02-3E7304
DIST/CO/RTE/PM: 02/Sis/5/68.3
PROJECT ID: 0200020157

SCALE: 1" = 10' Horiz.
1" = 10' Vert.
All Dimensions are US Survey Feet

R2
CROSS SECTIONS
SHEET 7 OF 23

FOR EARTHWORK DEVELOPMENT ONLY

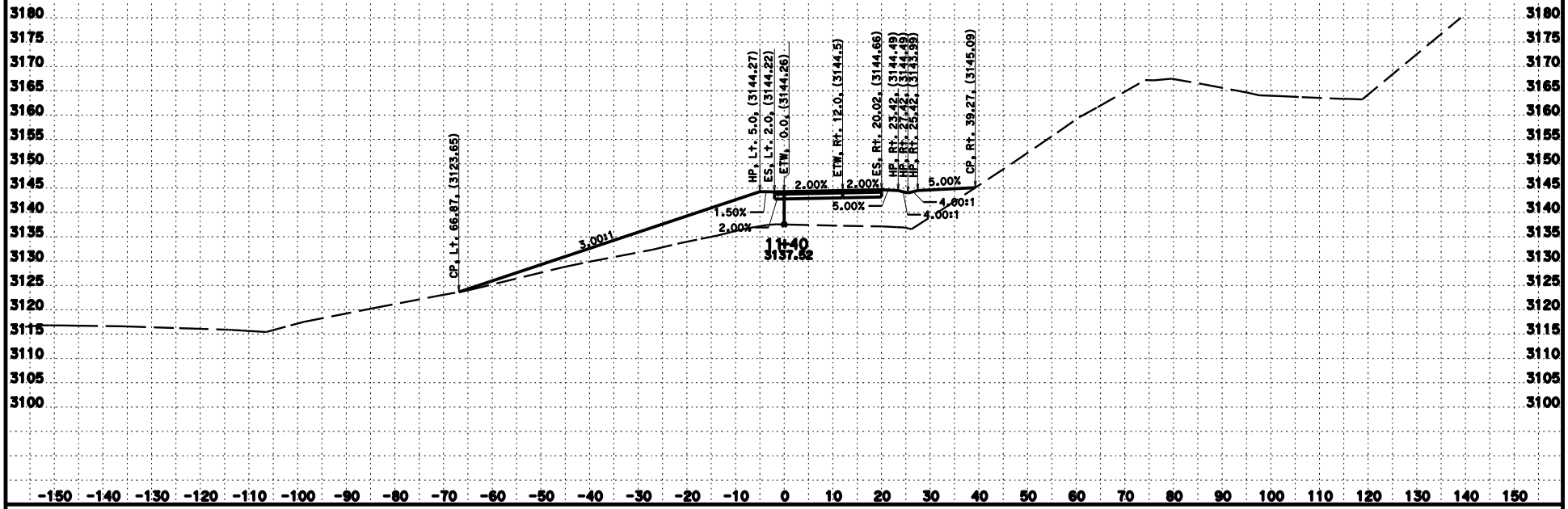

CREATED BY: J. Iqbal
DATE: 9/15/2014
KC Project: 3E7304 File: D:\Design 2013\Hilt_OCME730\r2-ramp-des_1.ear

CONTRACT: 02-3E7304
DIST/CO/RTE/PM: 02/Sis/5/68.3
PROJECT ID: 0200020157

SCALE: 1" = 10' Horiz.
1" = 10' Vert.
All Dimensions are US Survey Feet

R2
CROSS SECTIONS
SHEET 8 OF 23

FOR EARTHWORK DEVELOPMENT ONLY

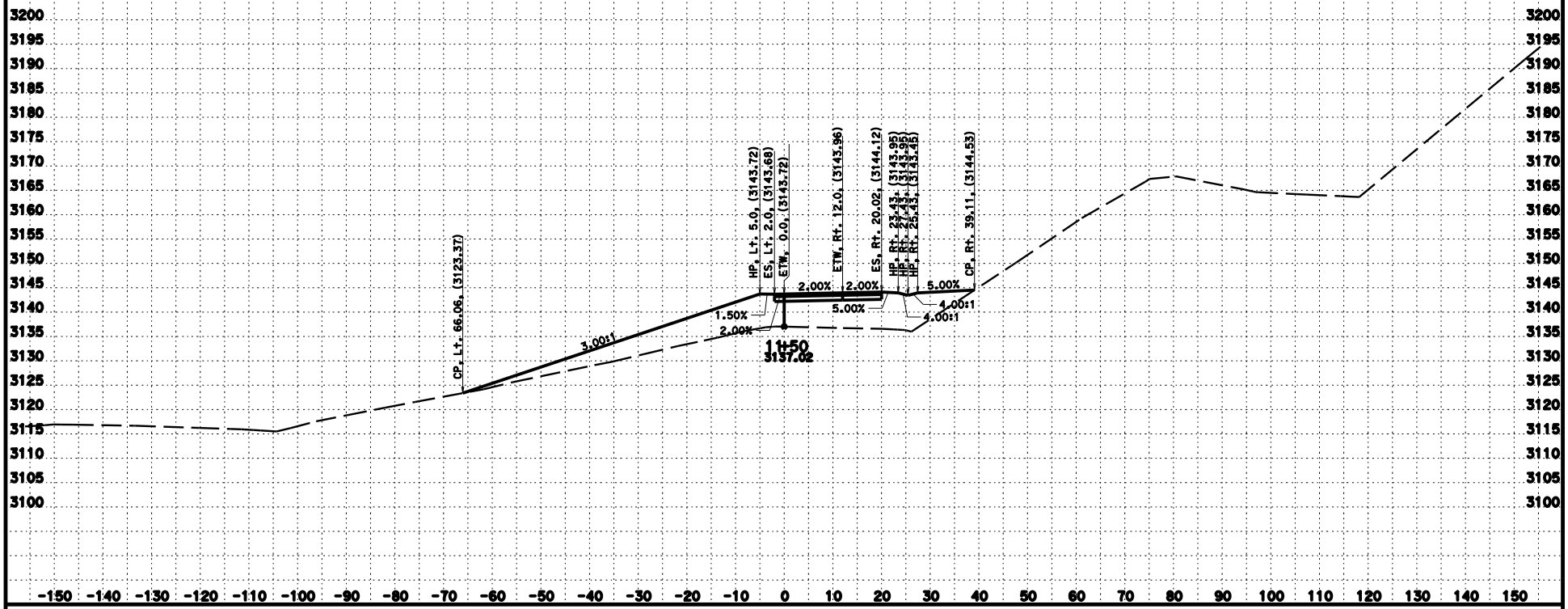

CREATED BY: J. Iqbal
DATE: 9/15/2014
KC Project: 3E7304 File: D:\Design 2013\Hilt_OCME730\r2-ramp-des_1.ear

CONTRACT: 02-3E7304
DIST/CO/RTE/PM: 02/Sis/5/68.3
PROJECT ID: 0200020157

SCALE: 1" = 10' Horiz.
1" = 10' Vert.
All Dimensions are US Survey Feet

R2
CROSS SECTIONS
SHEET 9 OF 23

FOR EARTHWORK DEVELOPMENT ONLY

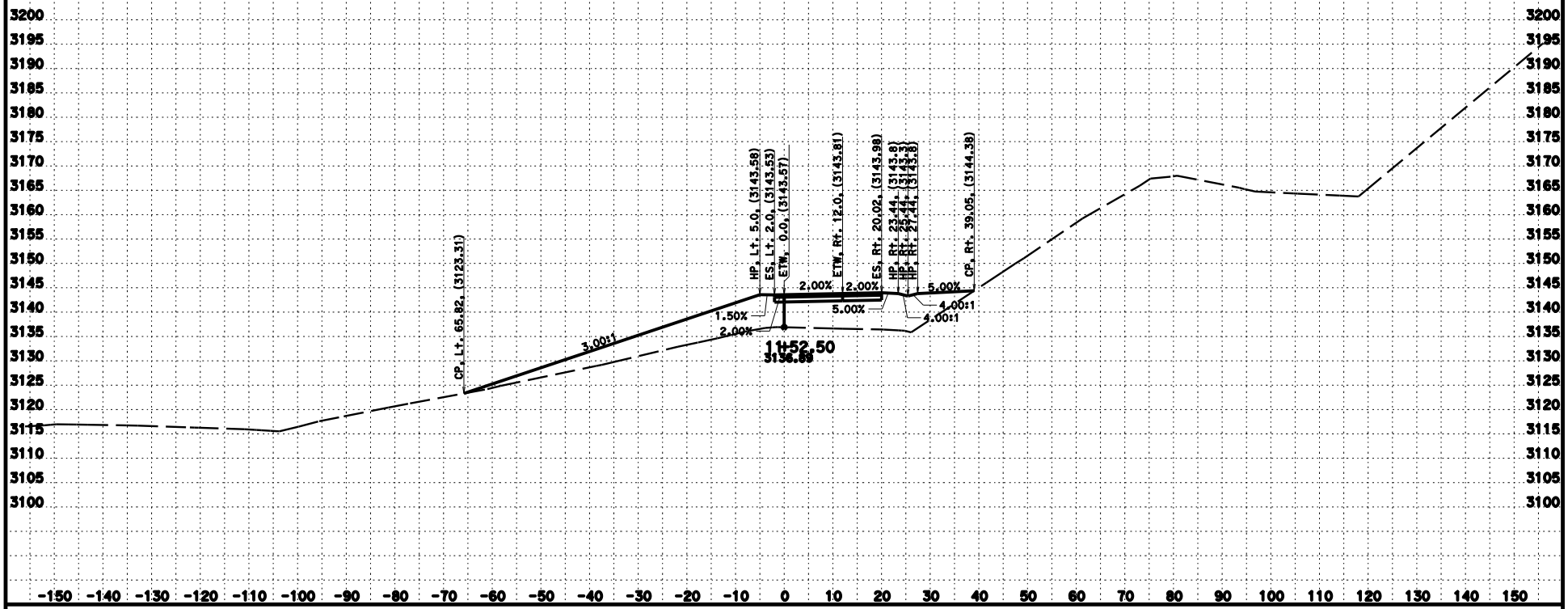

CREATED BY: J. Iqbal
DATE: 9/15/2014
KC Project: 3E7304 File: D:\Design 2013\Hilt_OCME730\r2-ramp-des_1.ear

CONTRACT: 02-3E7304
DIST/CO/RTE/PM: 02/Sis/5/68.3
PROJECT ID: 0200020157

SCALE: 1" = 10' Horiz.
1" = 10' Vert.
All Dimensions are US Survey Feet

R2
CROSS SECTIONS
SHEET 10 OF 23

FOR EARTHWORK DEVELOPMENT ONLY

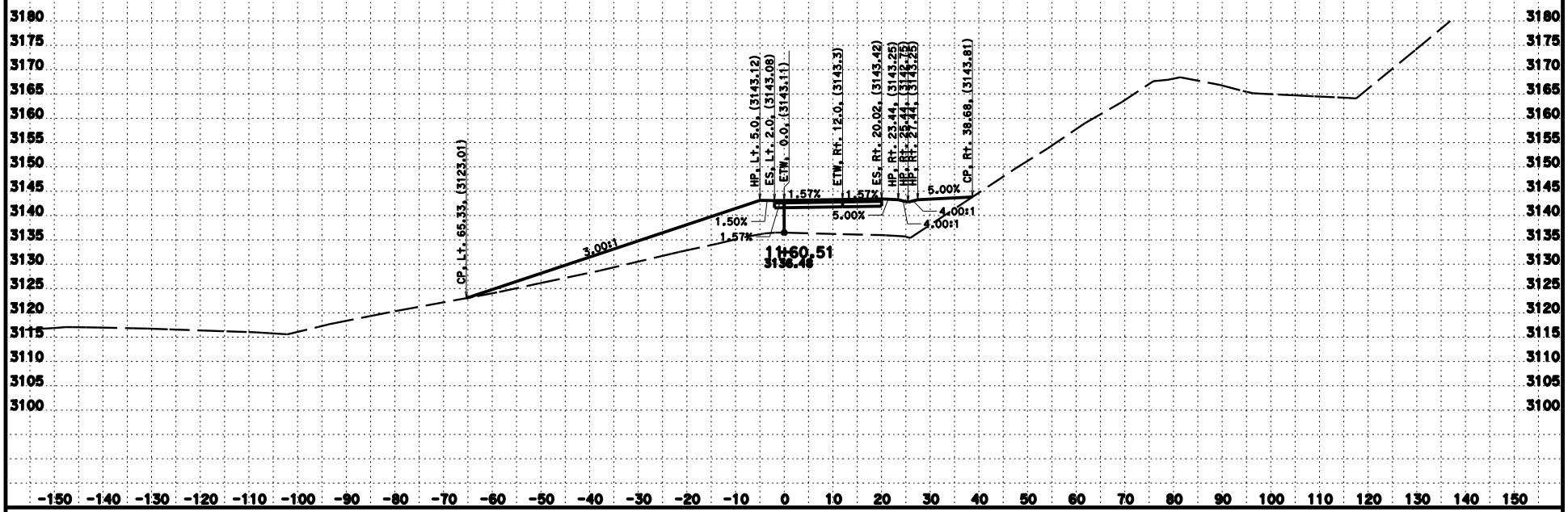

CREATED BY: J. Iqbal
DATE: 9/15/2014
KC Project: 3E7304 File: D:\Design 2013\Hilt_OCME730\r2-ramp-des_1.ear

CONTRACT: 02-3E7304
DIST/CO/RTE/PM: 02/Sis/5/68.3
PROJECT ID: 0200020157

SCALE: 1" = 10' Horiz.
1" = 10' Vert.
All Dimensions are US Survey Feet

R2
CROSS SECTIONS
SHEET 11 OF 23

FOR EARTHWORK DEVELOPMENT ONLY

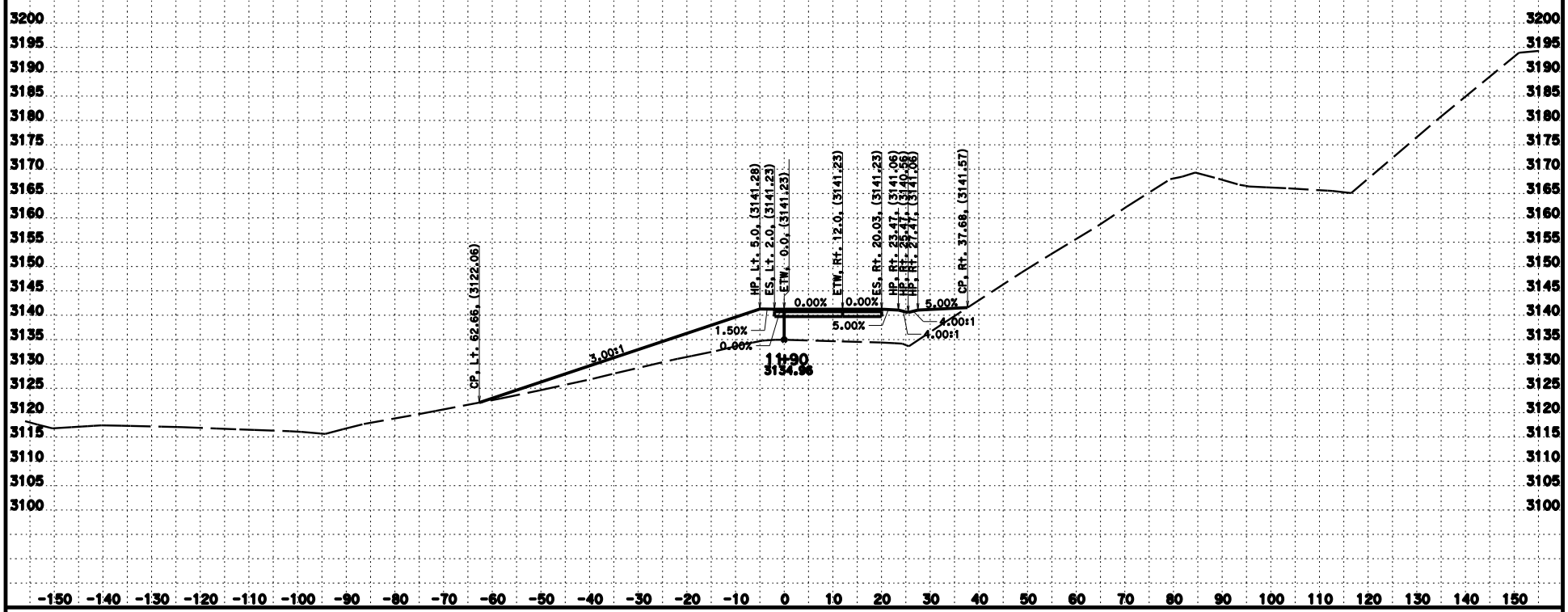

CREATED BY: J. Iqbal
DATE: 9/15/2014
KC Project: 3E7304 File: D:\Design 2013\Hilt_OCME730\r2-ramp-des_1.ear

CONTRACT: 02-3E7304
DIST/CO/RTE/PM: 02/Sis/5/68.3
PROJECT ID: 0200020157

SCALE: 1" = 10' Horiz.
1" = 10' Vert.
All Dimensions are US Survey Feet

R2
CROSS SECTIONS
SHEET 12 OF 23

FOR EARTHWORK DEVELOPMENT ONLY

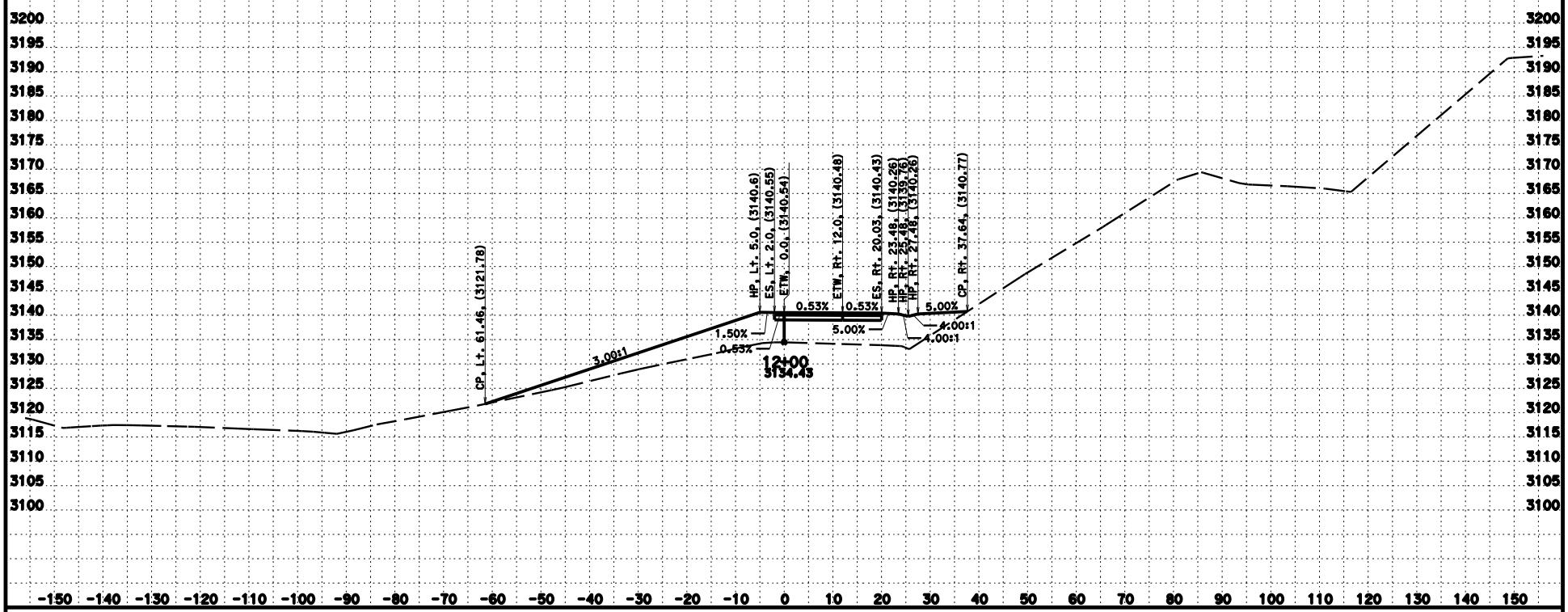

CREATED BY: J. Iqbal
DATE: 9/15/2014
KC Project: 3E7304 File: D:\Design 2013\Hilt_OCME730\r2-ramp-des_1.ear

CONTRACT: 02-3E7304
DIST/CO/RTE/PM: 02/Sis/5/68.3
PROJECT ID: 0200020157

SCALE: 1" = 10' Horiz.
1" = 10' Vert.
All Dimensions are US Survey Feet

R2
CROSS SECTIONS
SHEET 13 OF 23

FOR EARTHWORK DEVELOPMENT ONLY

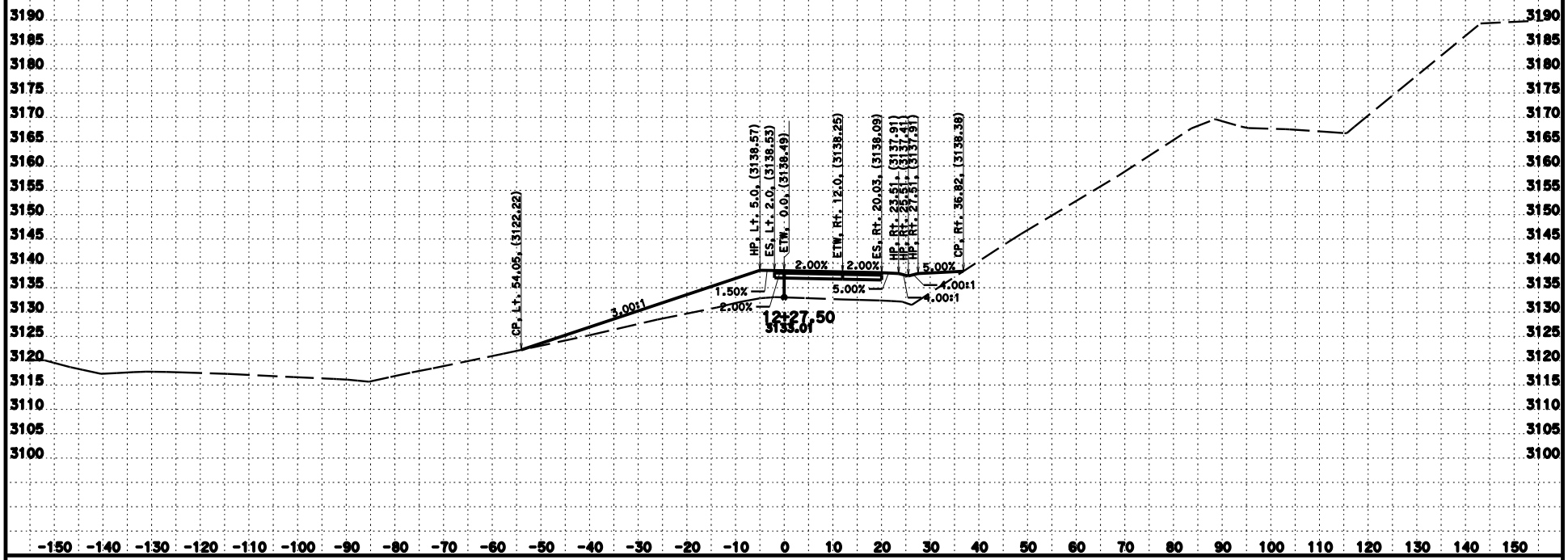

CREATED BY: J. Iqbal
DATE: 9/15/2014
KC Project: 3E7304 File: D:\Design 2013\Hilt_OCME730\r2-ramp-des_1.ear

CONTRACT: 02-3E7304
DIST/CO/RTE/PM: 02/Sis/5/68.3
PROJECT ID: 0200020157

SCALE: 1" = 10' Horiz.
1" = 10' Vert.
All Dimensions are US Survey Feet

R2
CROSS SECTIONS
SHEET 14 OF 23

FOR EARTHWORK DEVELOPMENT ONLY

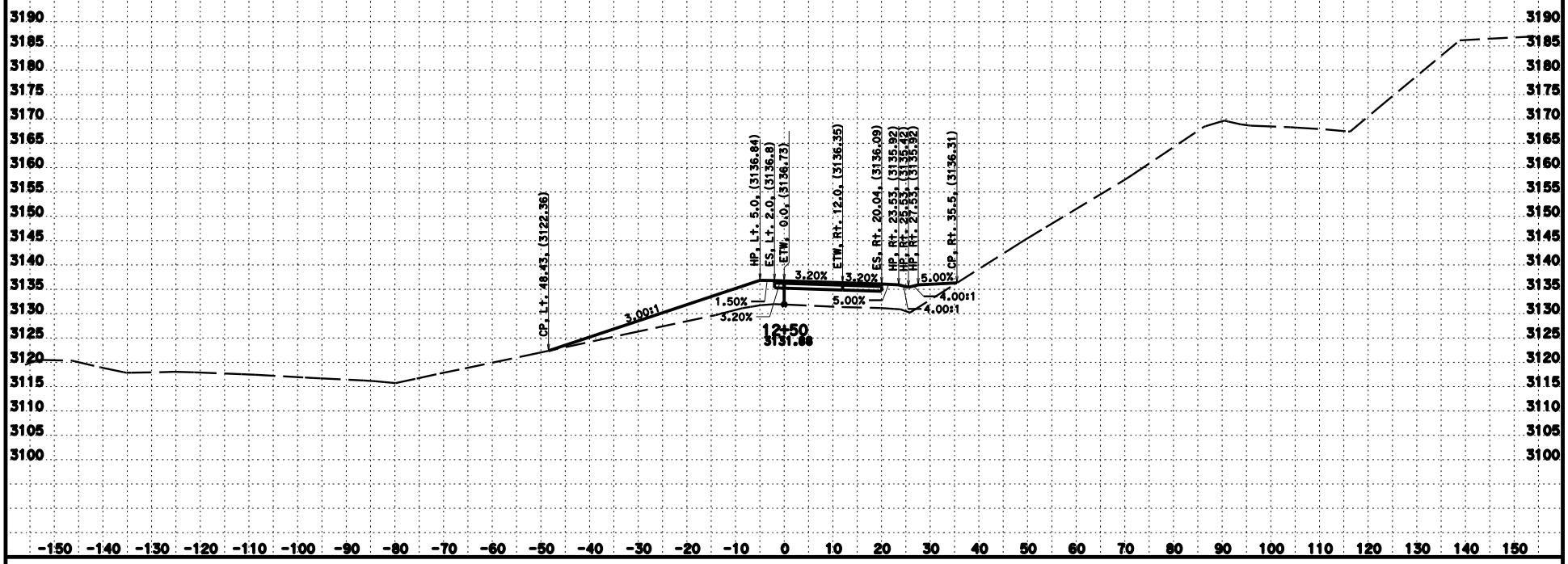

CREATED BY: J. Iqbal
DATE: 9/15/2014
KC Project: 3E7304 File: D:\Design 2013\Hilt_OCNE730\r2-ramp-des_1.ear

CONTRACT: 02-3E7304
DIST/CO/RTE/PM: 02/Sis/5/68.3
PROJECT ID: 0200020157

SCALE: 1" = 10' Horiz.
1" = 10' Vert.
All Dimensions are US Survey Feet

R2
CROSS SECTIONS
SHEET 15 OF 23

FOR EARTHWORK DEVELOPMENT ONLY

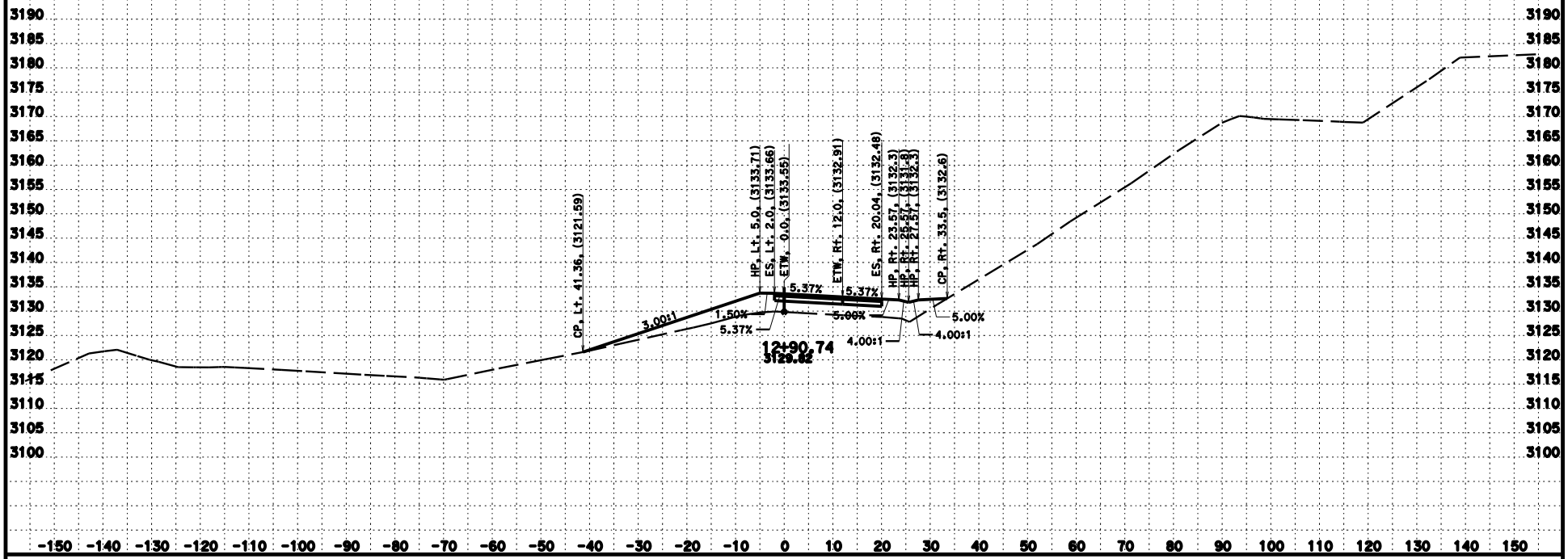

CREATED BY: J. Iqbal
DATE: 9/15/2014
KC Project: 3E7304 File: D:\Design 2013\Hilt_OCME730\r2-ramp-des_1.ear

CONTRACT: 02-3E7304
DIST/CO/RTE/PM: 02/Sis/5/68.3
PROJECT ID: 0200020157

SCALE: 1" = 10' Horiz.
1" = 10' Vert.
All Dimensions are US Survey Feet

R2
CROSS SECTIONS
SHEET 16 OF 23

FOR EARTHWORK DEVELOPMENT ONLY

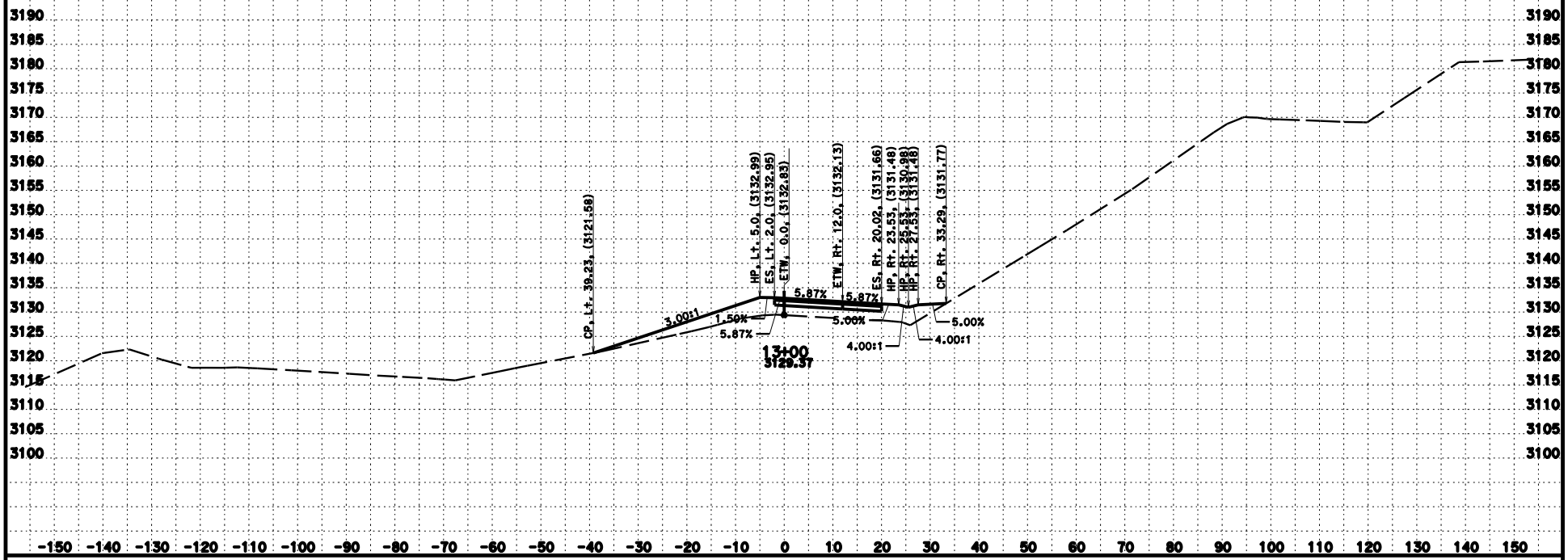

CREATED BY: J. Iqbal
DATE: 9/15/2014
KC Project: 3E7304 File: D:\Design 2013\Hilt_OCME730\r2-ramp-des_1.ear

CONTRACT: 02-3E7304
DIST/CO/RTE/PM: 02/Sis/5/68.3
PROJECT ID: 0200020157

SCALE: 1" = 10' Horiz.
1" = 10' Vert.
All Dimensions are US Survey Feet

R2
CROSS SECTIONS
SHEET 17 OF 23

FOR EARTHWORK DEVELOPMENT ONLY

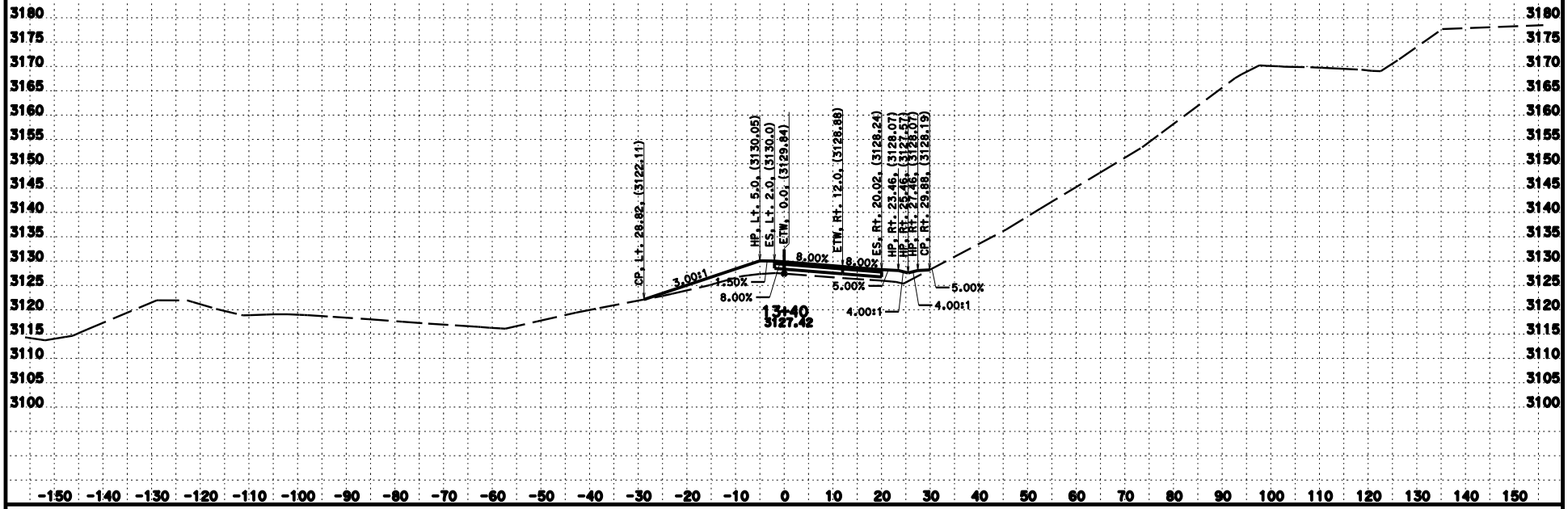

CREATED BY: J. Iqbal
DATE: 9/15/2014
KC Project: 3E7304 File: D:\Design 2013\Hilt_OCME730\r2-ramp-des_1.ear

CONTRACT: 02-3E7304
DIST/CO/RTE/PM: 02/Sis/5/68.3
PROJECT ID: 0200020157

SCALE: 1" = 10' Horiz.
1" = 10' Vert.
All Dimensions are US Survey Feet

R2
CROSS SECTIONS
SHEET 18 OF 23

FOR EARTHWORK DEVELOPMENT ONLY

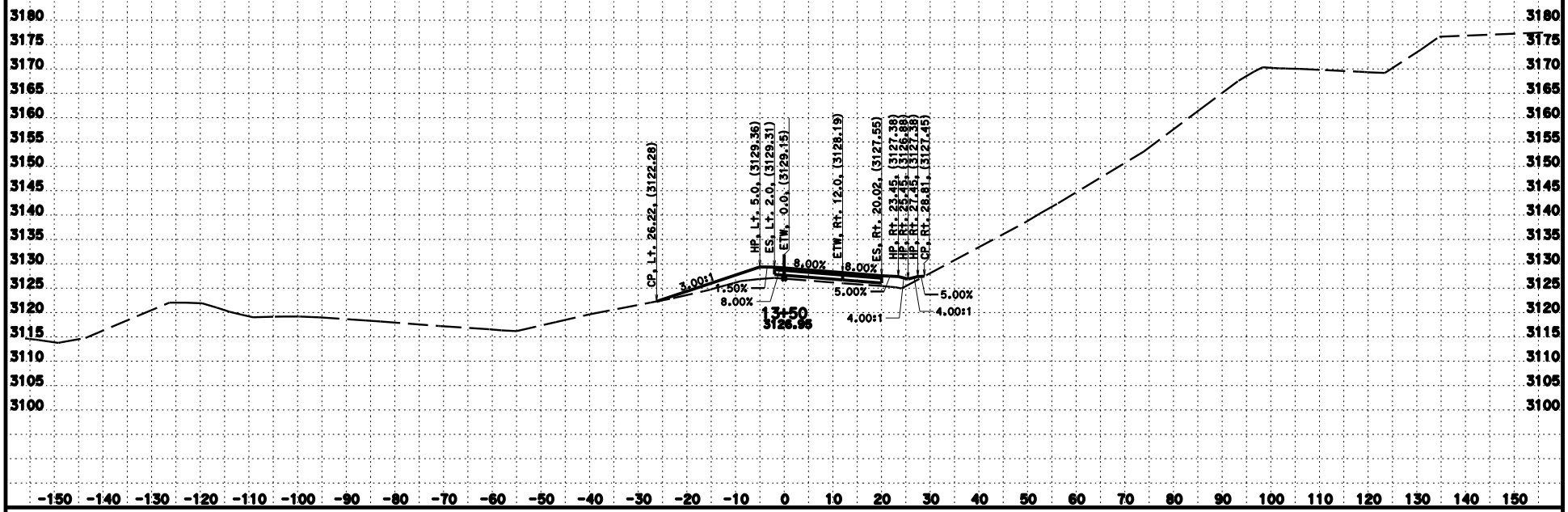

CREATED BY: J. Iqbal
DATE: 9/15/2014
KC Project: 3E7304 File: D:\Design 2013\Hilt_OCME730\r2-ramp-des_1.ear

CONTRACT: 02-3E7304
DIST/CO/RTE/PM: 02/Sis/5/68.3
PROJECT ID: 0200020157

SCALE: 1" = 10' Horiz.
1" = 10' Vert.
All Dimensions are US Survey Feet

R2
CROSS SECTIONS
SHEET 19 OF 23

FOR EARTHWORK DEVELOPMENT ONLY

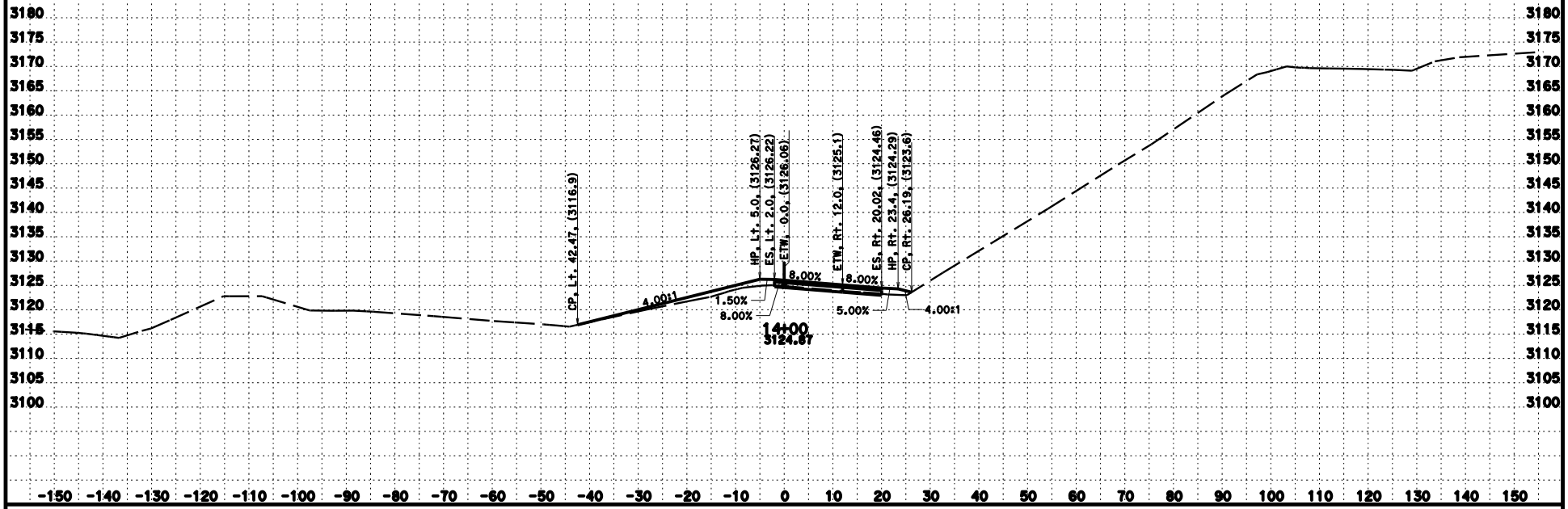

CREATED BY: J. Iqbal
DATE: 9/15/2014
KC Project: 3E7304 File: D:\Design 2013\Hilt_OCME730\r2-ramp-des_1.ear

CONTRACT: 02-3E7304
DIST/CO/RTE/PM: 02/Sis/5/68.3
PROJECT ID: 0200020157

SCALE: 1" = 10' Horiz.
1" = 10' Vert.
All Dimensions are US Survey Feet

R2
CROSS SECTIONS
SHEET 20 OF 23

FOR EARTHWORK DEVELOPMENT ONLY

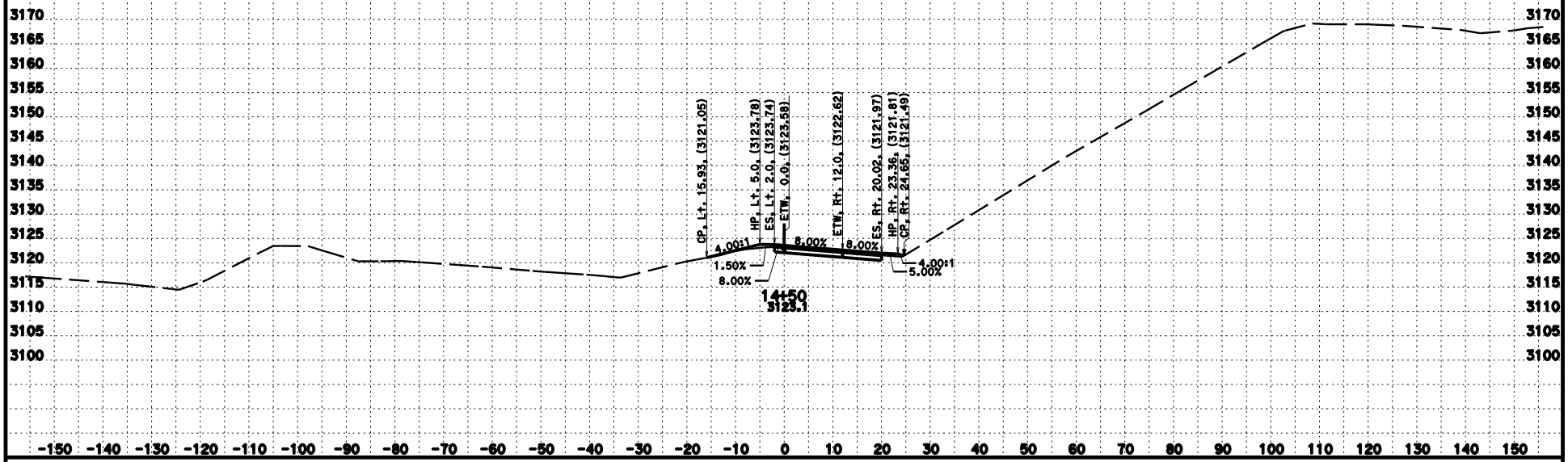

CREATED BY: J. Iqbal
DATE: 9/15/2014
KC Project: 3E7304 File: D:\Design 2013\Hilt_OCME730\r2-ramp-des_1.ear

CONTRACT: 02-3E7304
DIST/CO/RTE/PM: 02/Sis/5/68.3
PROJECT ID: 0200020157

SCALE: 1" = 10' Horiz.
1" = 10' Vert.
All Dimensions are US Survey Feet

R2
CROSS SECTIONS
SHEET 21 OF 23

FOR EARTHWORK DEVELOPMENT ONLY

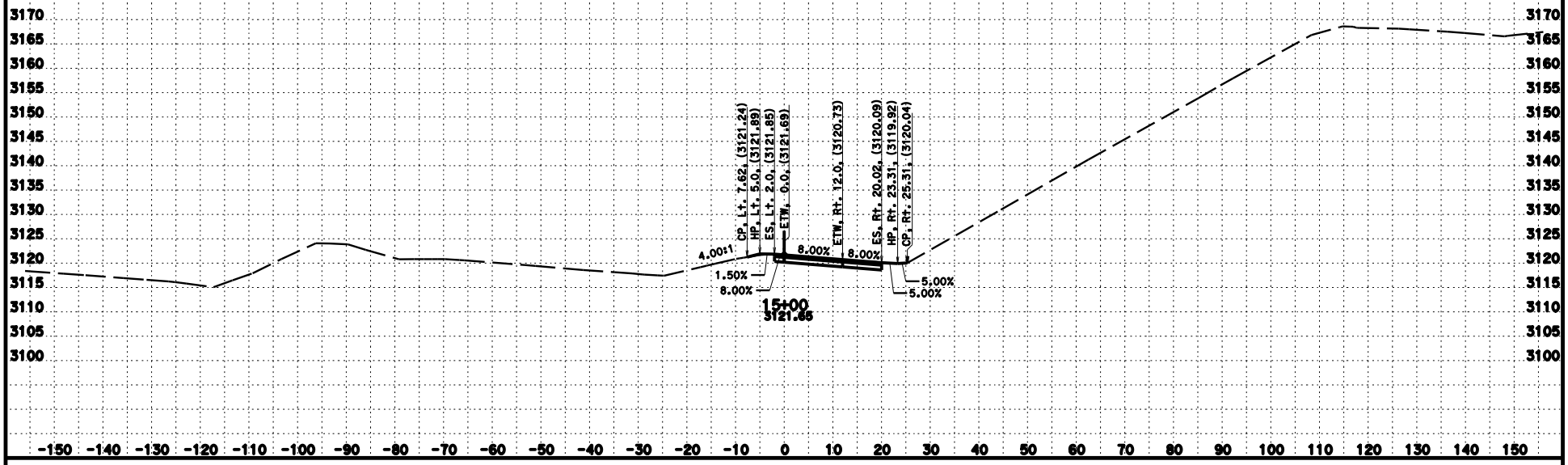

CREATED BY: J. Iqbal
DATE: 9/15/2014
KC Project: 3E7304 File: D:\Design 2013\Hilt_OCME730\r2-ramp-des_1.ear

CONTRACT: 02-3E7304
DIST/CO/RTE/PM: 02/Sis/5/68.3
PROJECT ID: 0200020157

SCALE: 1" = 10' Horiz.
1" = 10' Vert.
All Dimensions are US Survey Feet

R2
CROSS SECTIONS
SHEET 22 OF 23

FOR EARTHWORK DEVELOPMENT ONLY

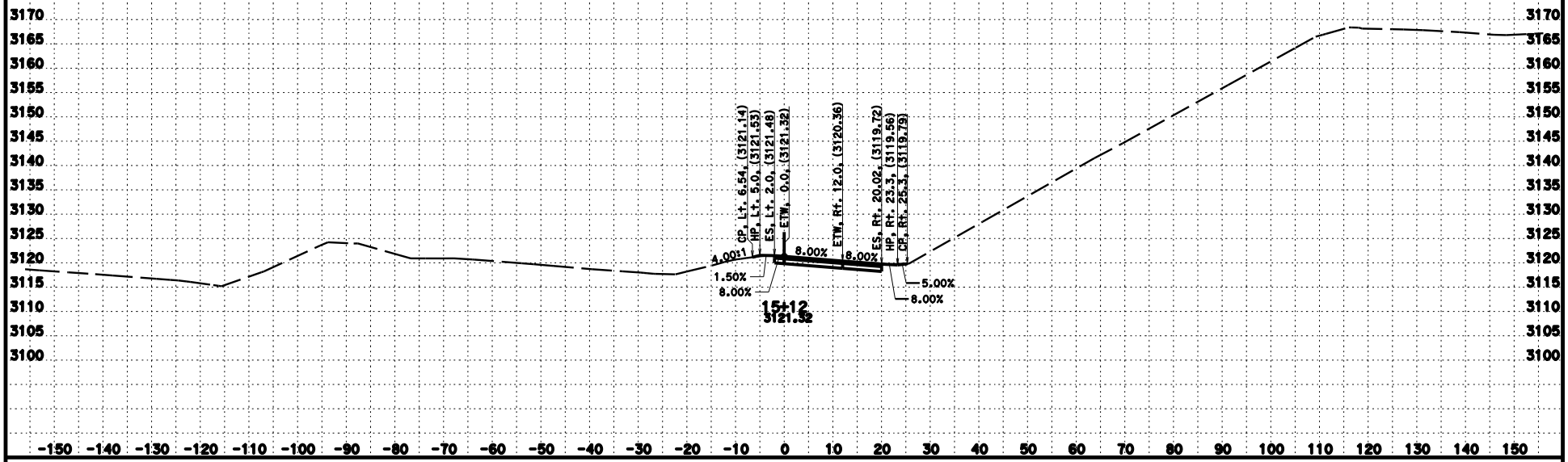

CREATED BY: J. Iqbal
DATE: 9/15/2014
KC Project: 3E7304 File: D:\Design 2013\Hilt_OCME730\r2-ramp-des_1.ear

CONTRACT: 02-3E7304
DIST/CO/RTE/PM: 02/Sis/5/68.3
PROJECT ID: 0200020157

SCALE: 1" = 10' Horiz.
1" = 10' Vert.
All Dimensions are US Survey Feet

R2
CROSS SECTIONS
SHEET 23 OF 23

FOR EARTHWORK DEVELOPMENT ONLY

All Dimensions are U.S. Survey Feet

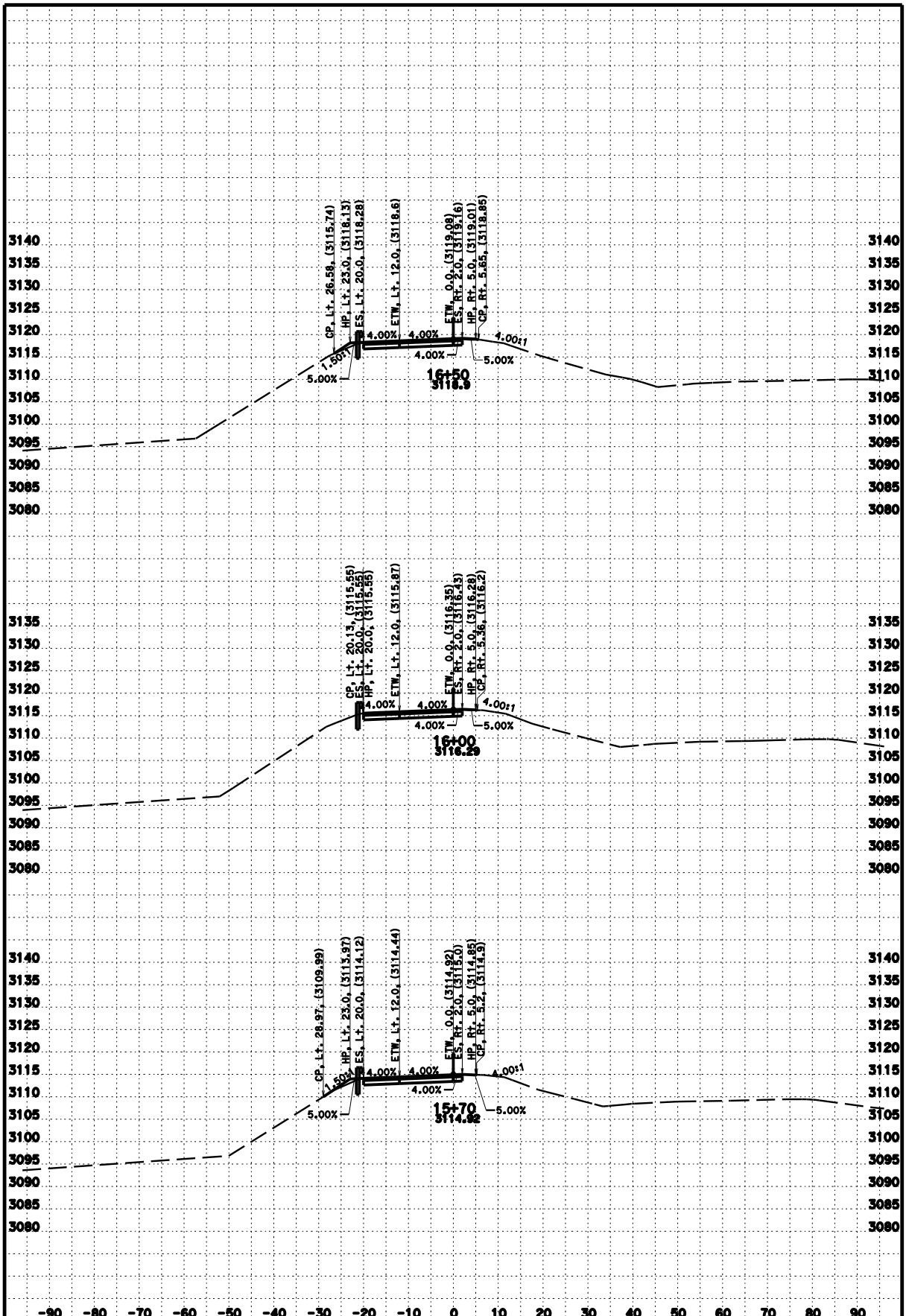

DATE: 10/24/2014

CONTRACT: 02-3E7304

SCALE: 1" = 10' Horiz.
1" = 10' Vert.

DIST/CO/RTE/PM: 02/Sis/5/68.3

CREATED BY: J. Iqbal

R3

CROSS SECTIONS

PROJECT ID: 0200020157 KC Project: 3E7304

File: D:\Design 2013\Hilt_OCME730\r3-ramp-des_1.ear

SHEET 1 OF 8

FOR EARTHWORK DEVELOPMENT ONLY

All Dimensions are U.S. Survey Feet

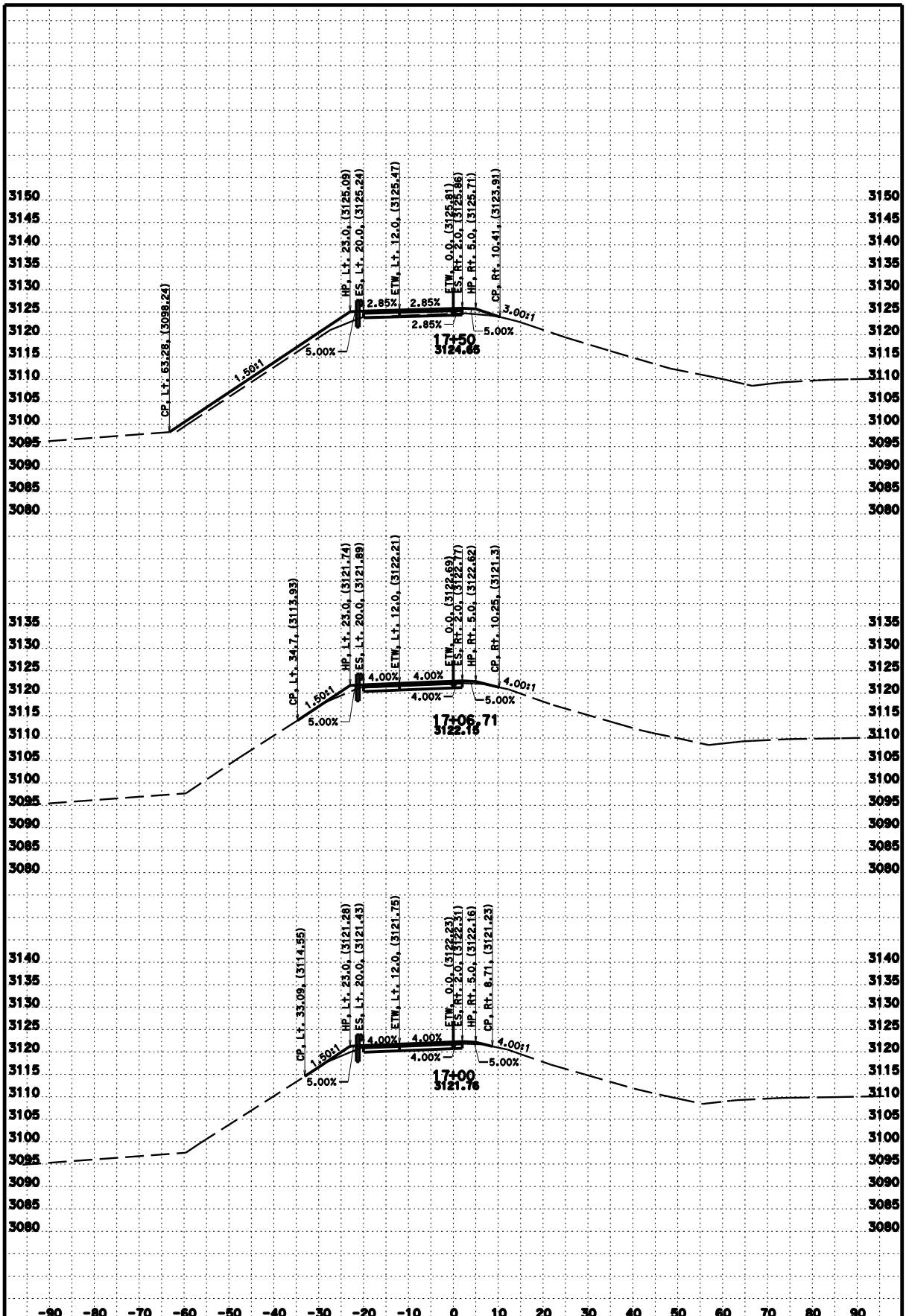

DATE: 10/24/2014

SCALE: 1" = 10' Horiz.
1" = 10' Vert.

PROJECT ID: 0200020157 KC Project: 3E7304

CONTRACT: 02-3E7304

DIST/CO/RTE/PM: 02/Sis/5/68.3

CREATED BY: J. Iqbal

File: D:\Design 2013\Hilt_OCME730\r3-ramp-des_1.ear

R3

CROSS SECTIONS

SHEET 2 OF 8

FOR EARTHWORK DEVELOPMENT ONLY

All Dimensions are U.S. Survey Feet

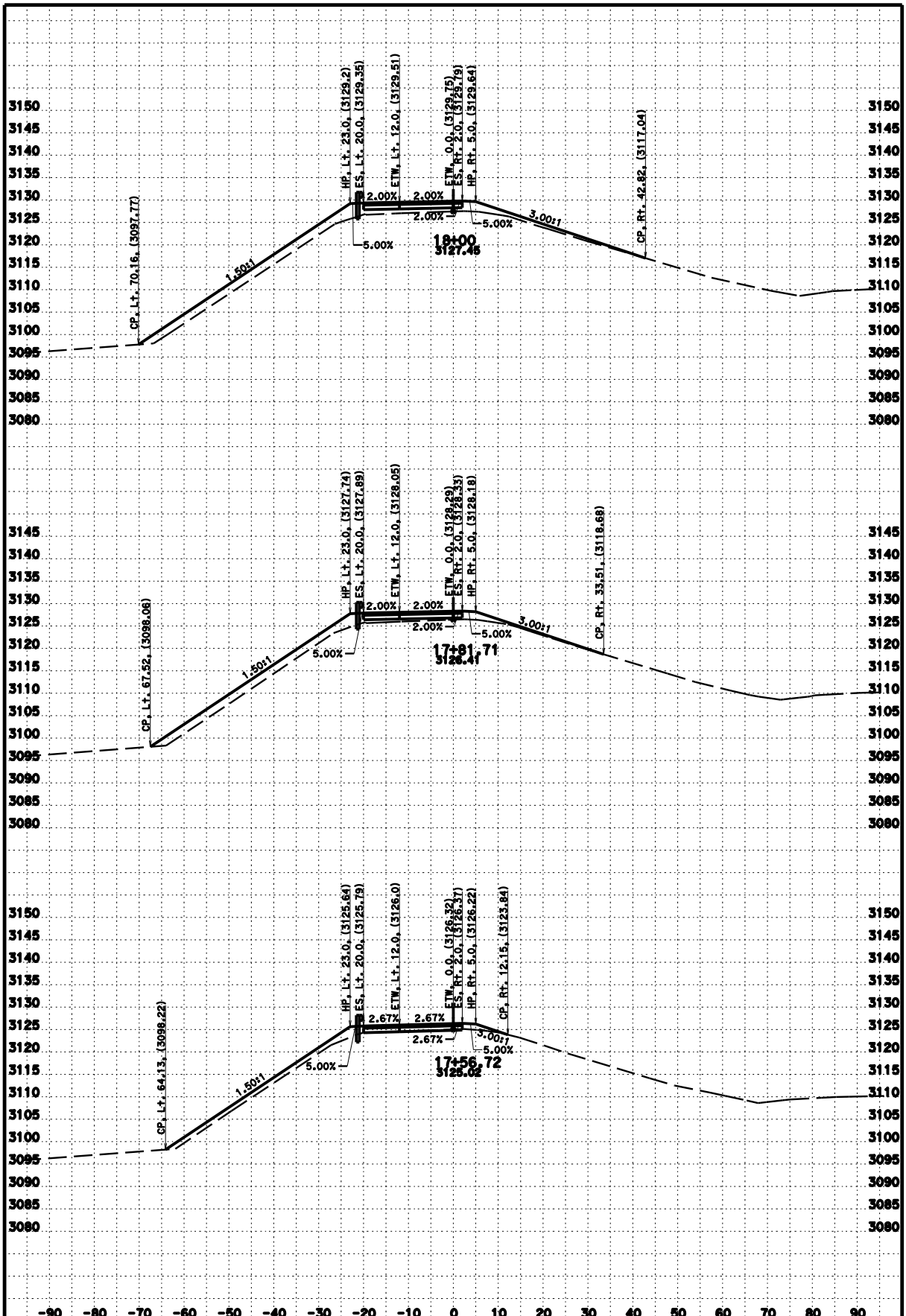

DATE: 10/24/2014

CONTRACT: 02-3E7304

SCALE: 1" = 10' Horiz.
1" = 10' Vert.

DIST/CO/RTE/PM: 02/Sis/5/68.3

CREATED BY: J. Iqbal

R3

CROSS SECTIONS

PROJECT ID: 0200020157 KC Project: 3E7304

File: D:\Design 2013\Hilt_OCME730\r3-ramp-des_1.ear

SHEET 3 OF 8

FOR EARTHWORK DEVELOPMENT ONLY

All Dimensions are U.S. Survey Feet

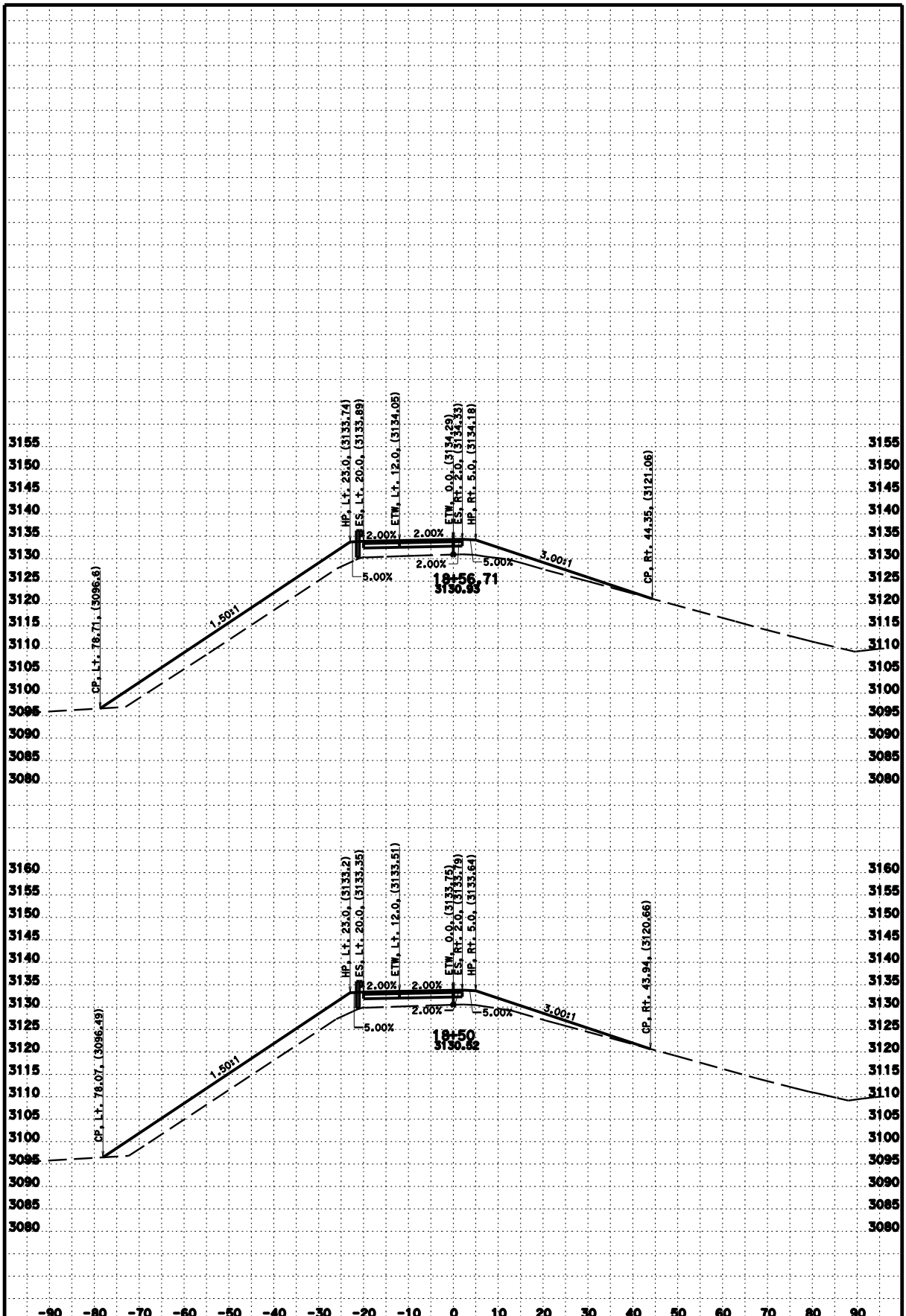

DATE: 10/24/2014

CONTRACT: 02-3E7304

SCALE: 1" = 10' Horiz.
1" = 10' Vert.

DIST/CO/RTE/PM: 02/Sis/5/68.3

CREATED BY: J. Iqbal

R3

CROSS SECTIONS

PROJECT ID: 0200020157 KC Project: 3E7304

File: D:\Design 2013\Hilt_OCME730\r3-ramp-des_1.ear

SHEET 4 OF 8

FOR EARTHWORK DEVELOPMENT ONLY

All Dimensions are U.S. Survey Feet

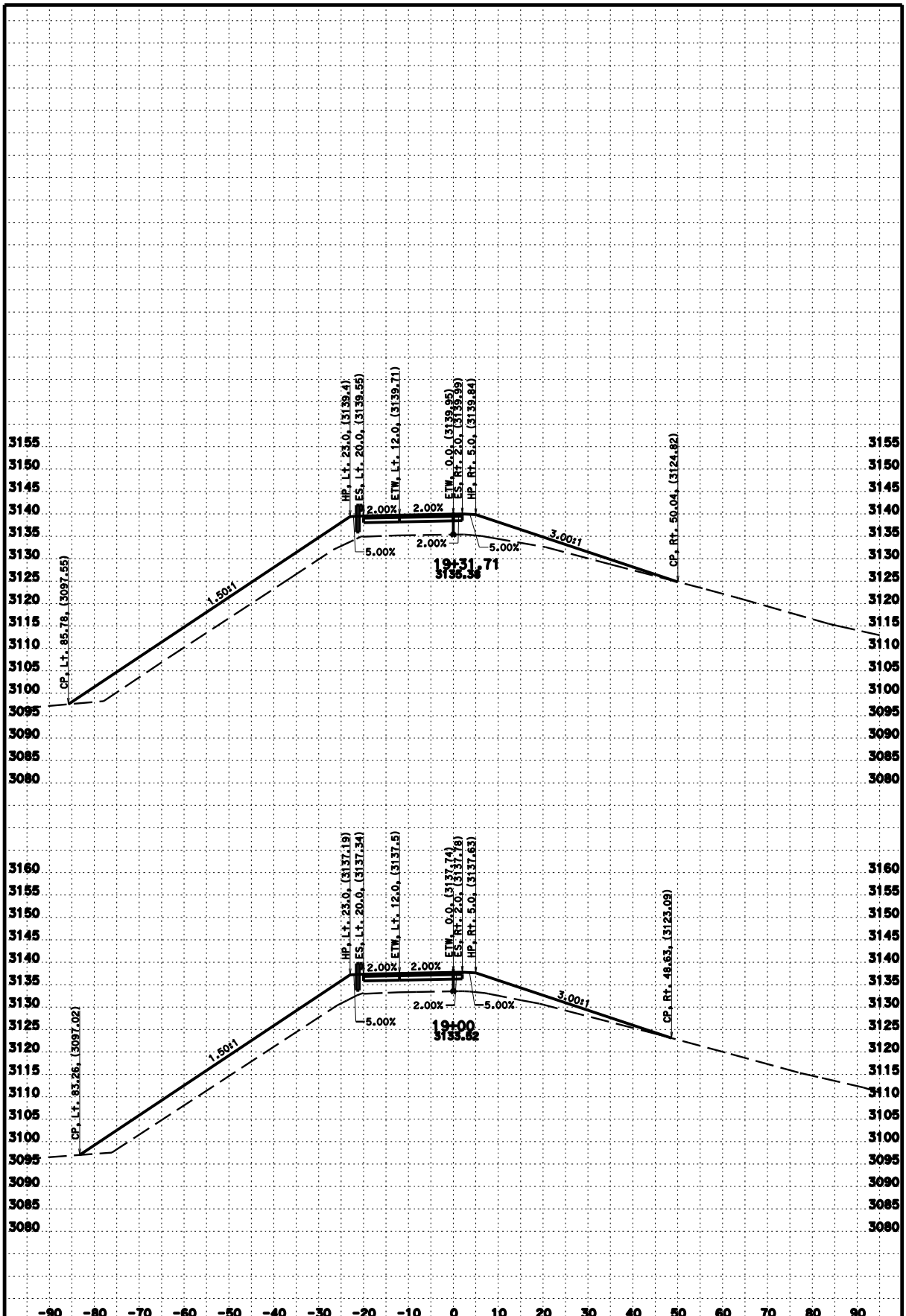

DATE: 10/24/2014

CONTRACT: 02-3E7304

SCALE: 1" = 10' Horiz.
1" = 10' Vert.

DIST/CO/RTE/PM: 02/Sis/5/68.3

CREATED BY: J. Iqbal

R3

CROSS SECTIONS

PROJECT ID: 0200020157 KC Project: 3E7304

File: D:\Design 2013\Hilt_OCME730\r3-ramp-des_1.ear

SHEET 5 OF 8

FOR EARTHWORK DEVELOPMENT ONLY

All Dimensions are U.S. Survey Feet

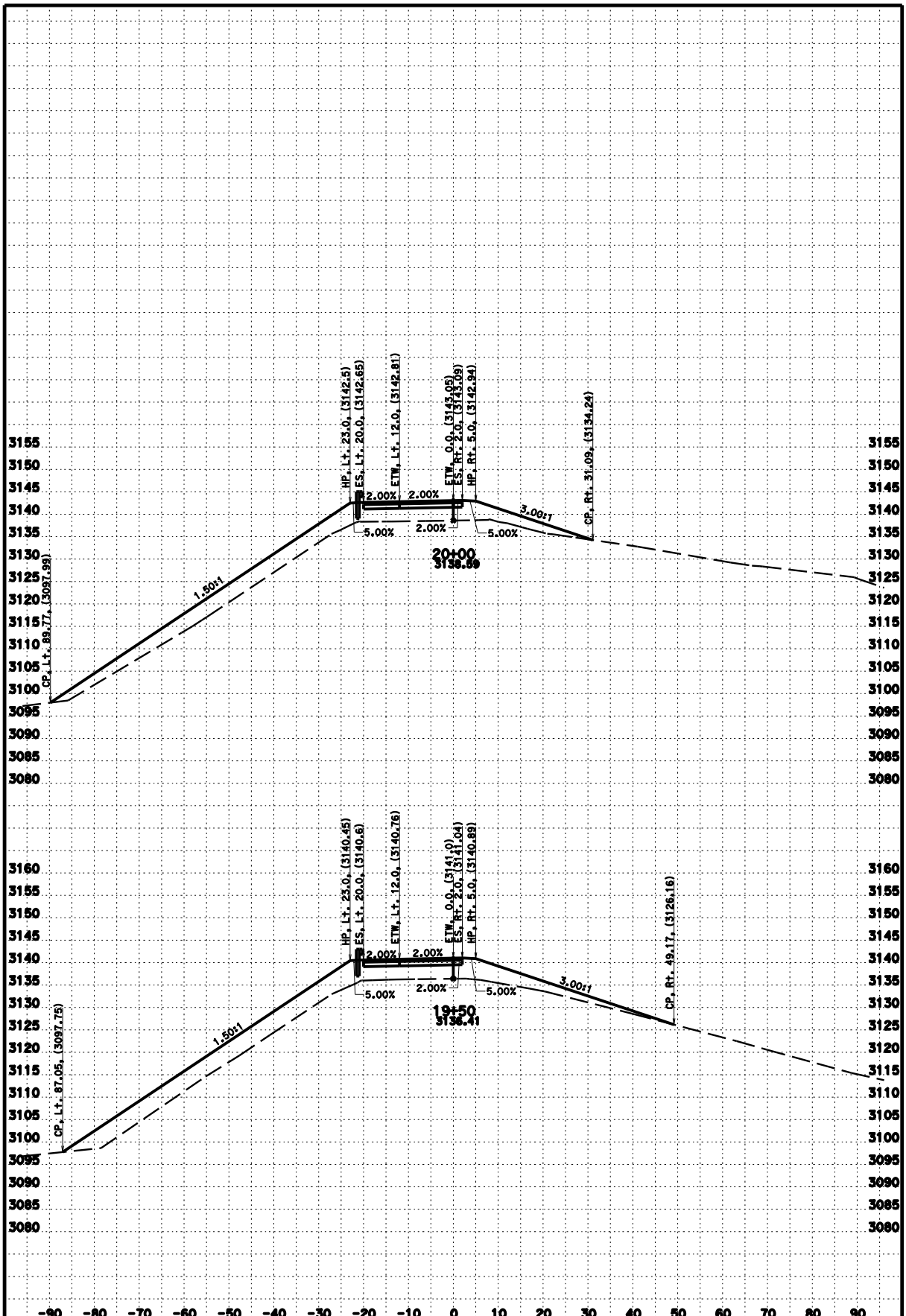

DATE: 10/24/2014

CONTRACT: 02-3E7304

SCALE: 1" = 10' Horiz.
1" = 10' Vert.

DIST/CO/RTE/PM: 02/Sis/5/68.3

CREATED BY: J. Iqbal

R3

CROSS SECTIONS

PROJECT ID: 0200020157 KC Project: 3E7304

File: D:\Design 2013\Hilt_OCME730\r3-ramp-des_1.ear

SHEET 6 OF 8

FOR EARTHWORK DEVELOPMENT ONLY

All Dimensions are U.S. Survey Feet

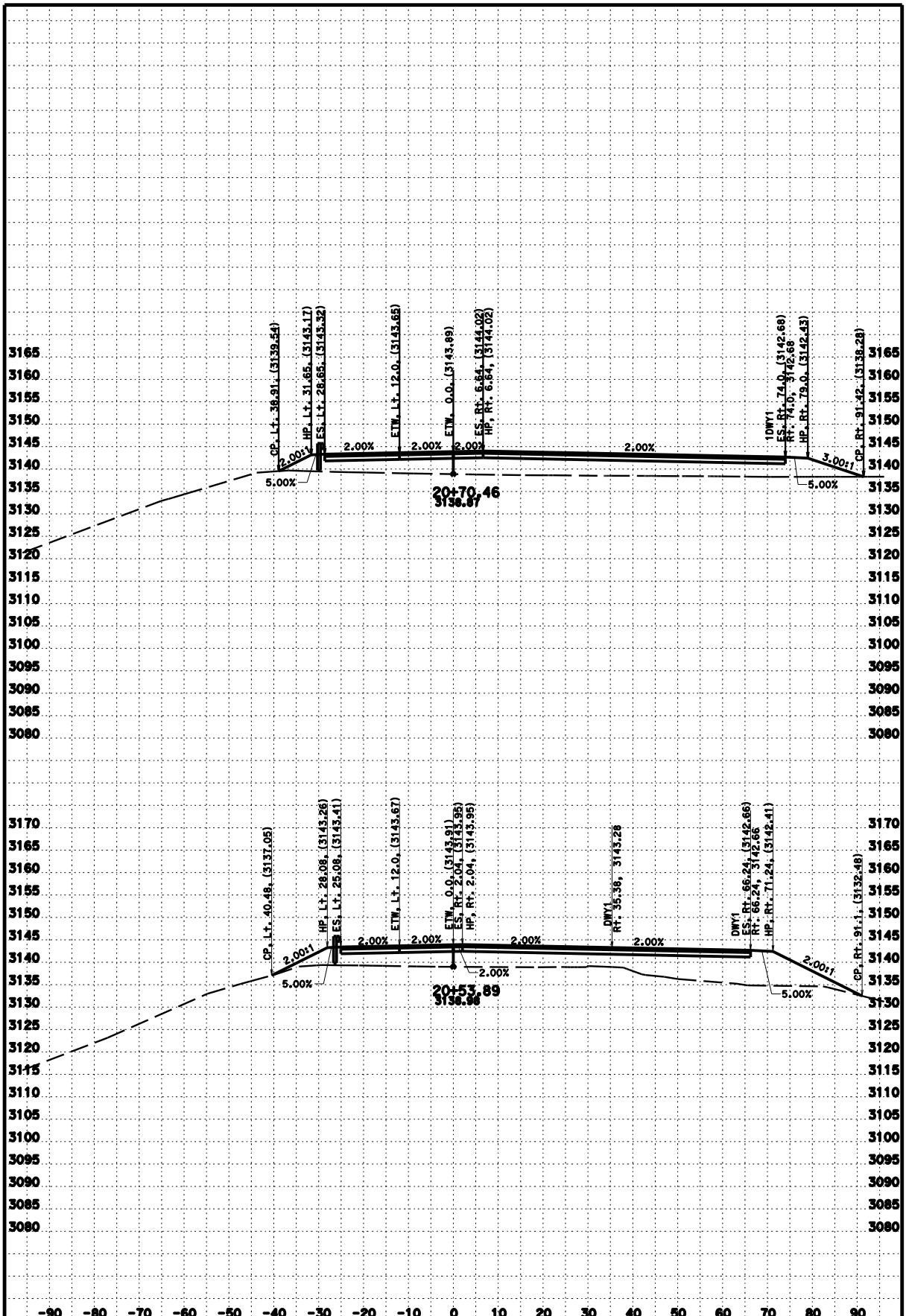

DATE: 10/24/2014

CONTRACT: 02-3E7304

SCALE: 1" = 10' Horiz.
1" = 10' Vert.

DIST/CO/RTE/PM: 02/Sis/5/68.3

CREATED BY: J. Iqbal

R3

CROSS SECTIONS

PROJECT ID: 0200020157 KC Project: 3E7304

File: D:\Design 2013\Hilt_OCME730\r3-ramp-des_1.ear

SHEET 7 OF 8

FOR EARTHWORK DEVELOPMENT ONLY

All Dimensions are U.S. Survey Feet

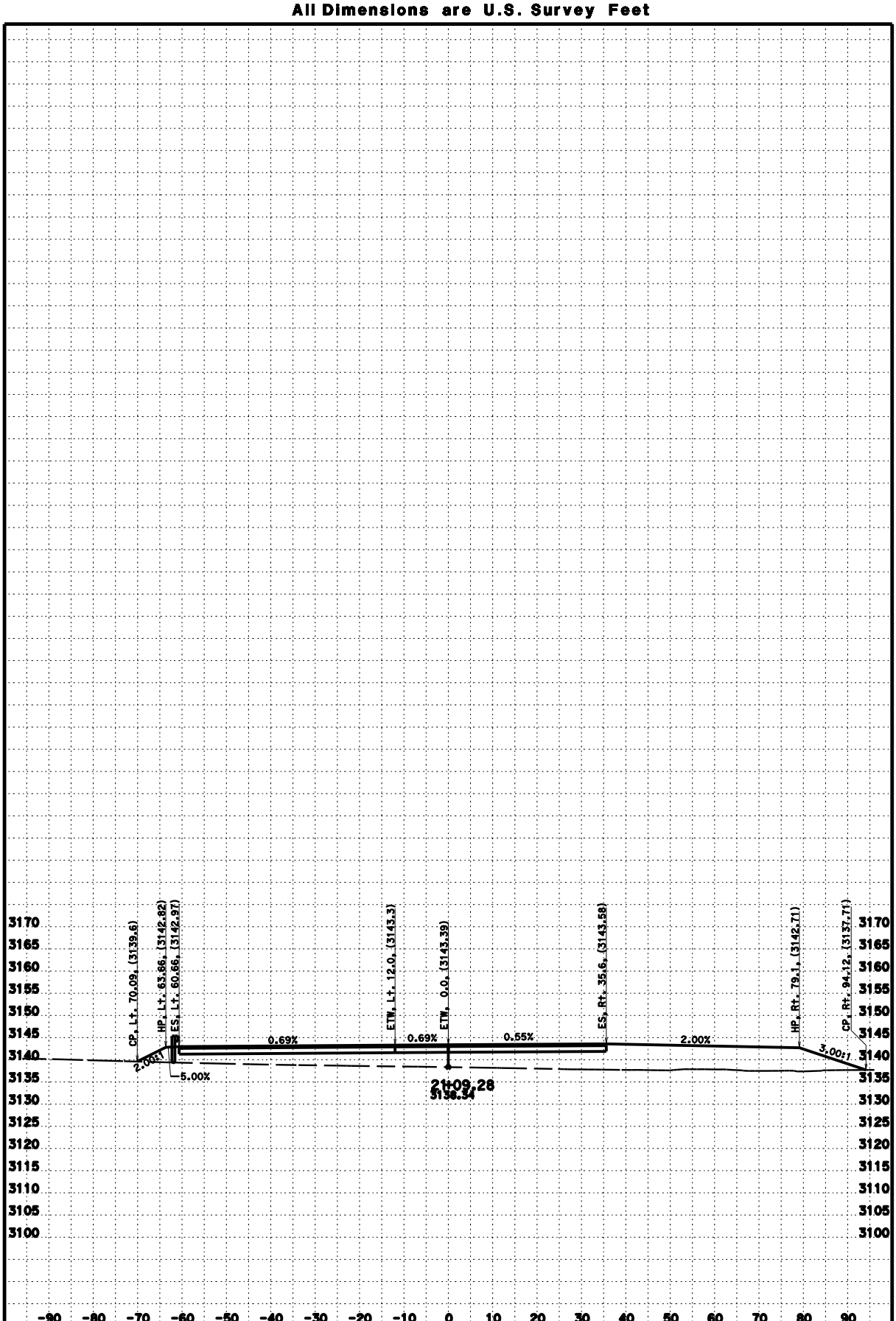

DATE: 10/24/2014

CONTRACT: 02-3E7304

SCALE: 1" = 10' Horiz.
1" = 10' Vert.

DIST/CO/RTE/PM: 02/Sis/5/68.3

CREATED BY: J. Iqbal

R3

CROSS SECTIONS

PROJECT ID: 0200020157 KC Project: 3E7304

File: D:\Design 2013\Hilt_OCME730\r3-ramp-des_1.ear

SHEET 8 OF 8

FOR EARTHWORK DEVELOPMENT ONLY

All Dimensions are U.S. Survey Feet

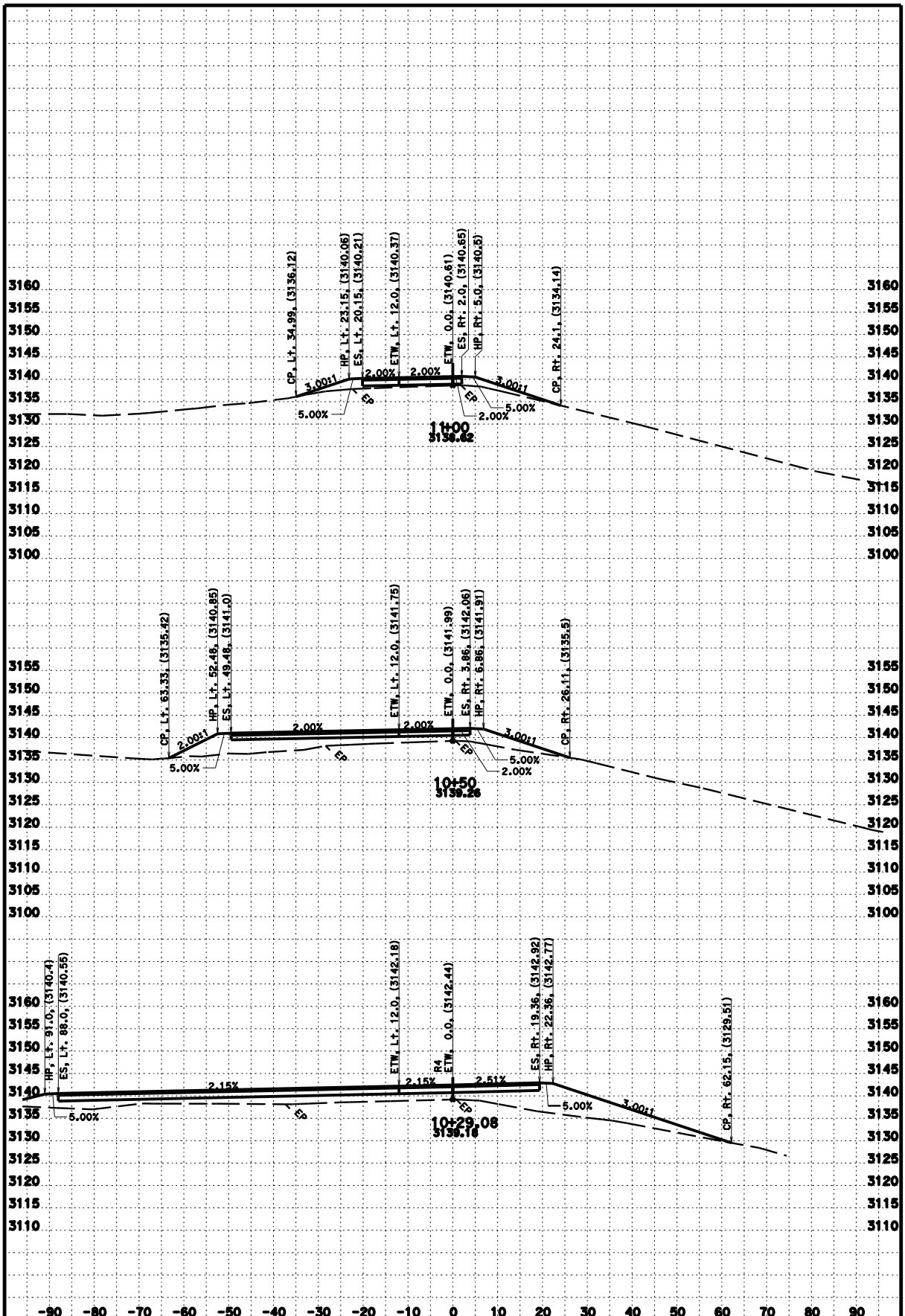

DATE: 9/15/2014

CONTRACT: 02-3E7304

SCALE: 1" = 10' Horiz.
1" = 10' Vert.

DIST/CO/RTE/PM: 02/Sis/5/68.3

CREATED BY: J. Iqbal

R4

CROSS SECTIONS

PROJECT ID: 0200020157 KC Project: 3E7304

File: D:\Design 2013\Hilt_OCME730\r4-ramp-des_1.ear

SHEET 1 OF 5

FOR EARTHWORK DEVELOPMENT ONLY

All Dimensions are U.S. Survey Feet

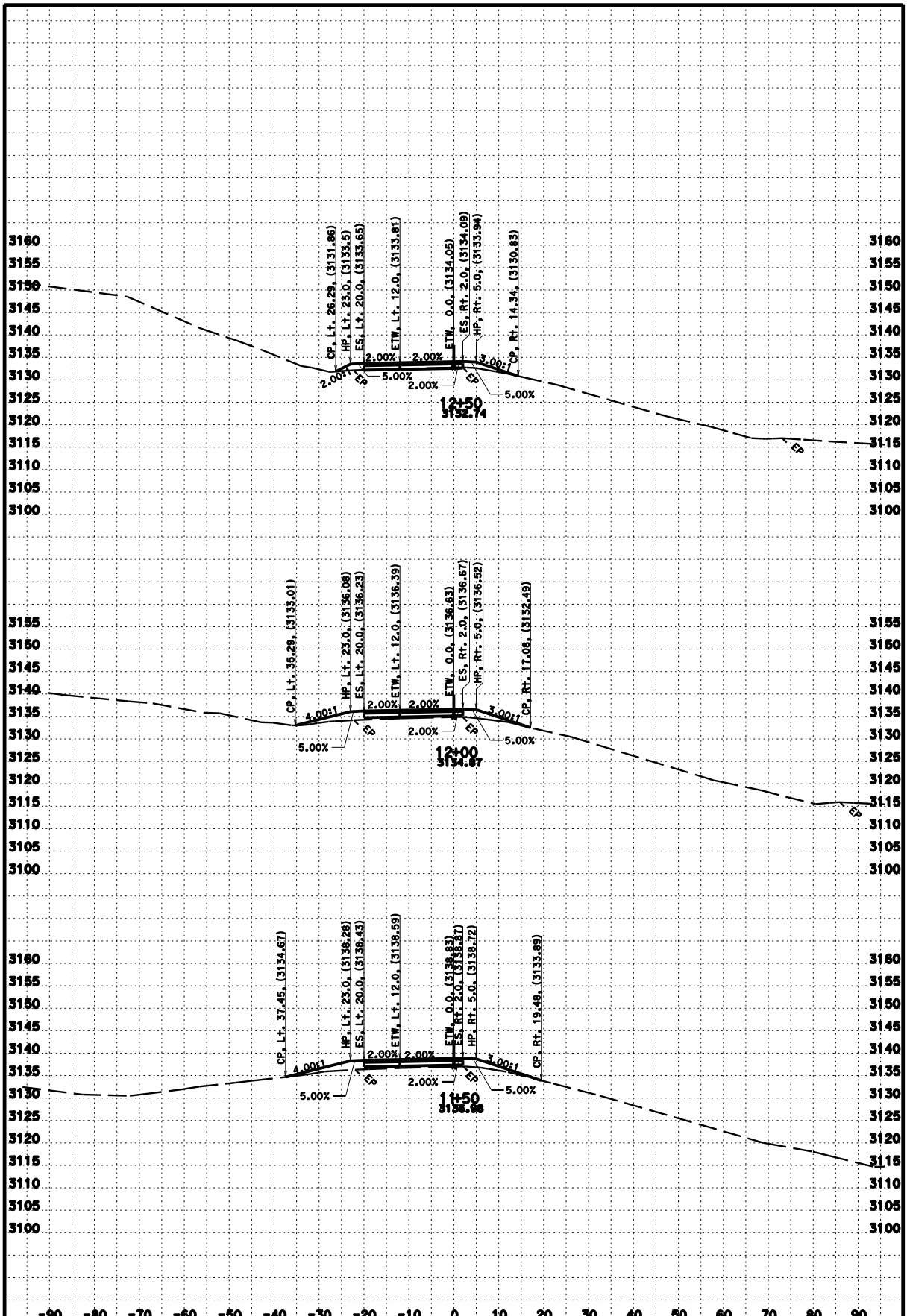

DATE: 9/15/2014

CONTRACT: 02-3E7304

SCALE: 1" = 10' Horiz.
1" = 10' Vert.

DIST/CO/RTE/PM: 02/Sis/5/68.3

CREATED BY: J. Iqbal

R4

CROSS SECTIONS

PROJECT ID: 0200020157 KC Project: 3E7304

File: D:\Design 2013\Hilt_OCME730\r4-ramp-des_1.ear

SHEET 2 OF 5

FOR EARTHWORK DEVELOPMENT ONLY

All Dimensions are U.S. Survey Feet

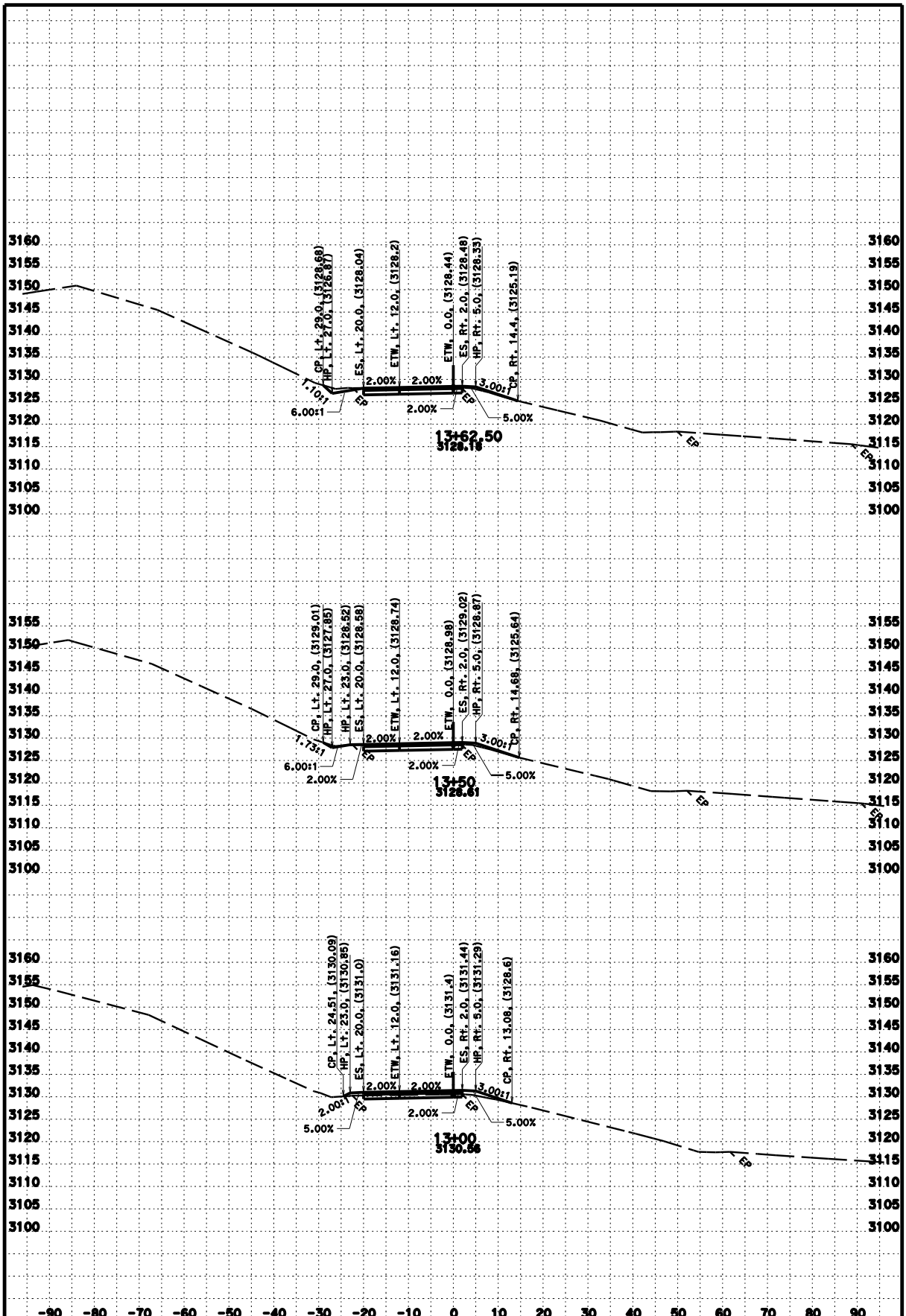

DATE: 9/15/2014

CONTRACT: 02-3E7304

SCALE: 1" = 10' Horiz.
1" = 10' Vert.

DIST/CO/RTE/PM: 02/Sis/5/68.3

CREATED BY: J. Iqbal

R4

CROSS SECTIONS

PROJECT ID: 0200020157 KC Project: 3E7304

File: D:\Design 2013\Hilt_OCME730\r4-ramp-des_1.ear

SHEET 3 OF 5

FOR EARTHWORK DEVELOPMENT ONLY

All Dimensions are U.S. Survey Feet

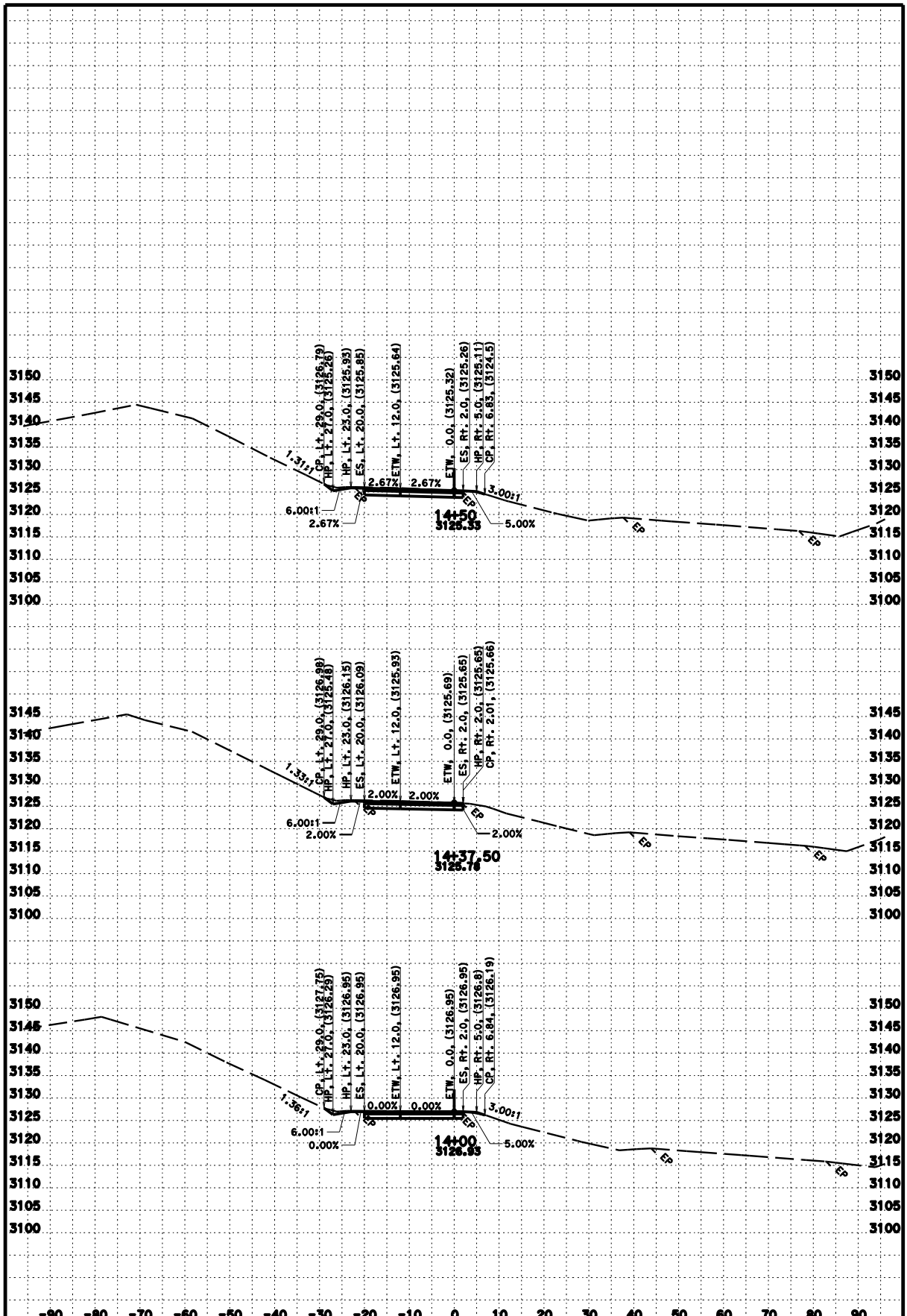

DATE: 9/15/2014

CONTRACT: 02-3E7304

SCALE: 1" = 10' Horiz.
1" = 10' Vert.

DIST/CO/RTE/PM: 02/Sis/5/68.3

CREATED BY: J. Iqbal

R4

CROSS SECTIONS

PROJECT ID: 0200020157 KC Project: 3E7304

File: D:\Design 2013\Hilt_OCME730\r4-ramp-des_1.ear

SHEET 4 OF 5

FOR EARTHWORK DEVELOPMENT ONLY

All Dimensions are U.S. Survey Feet

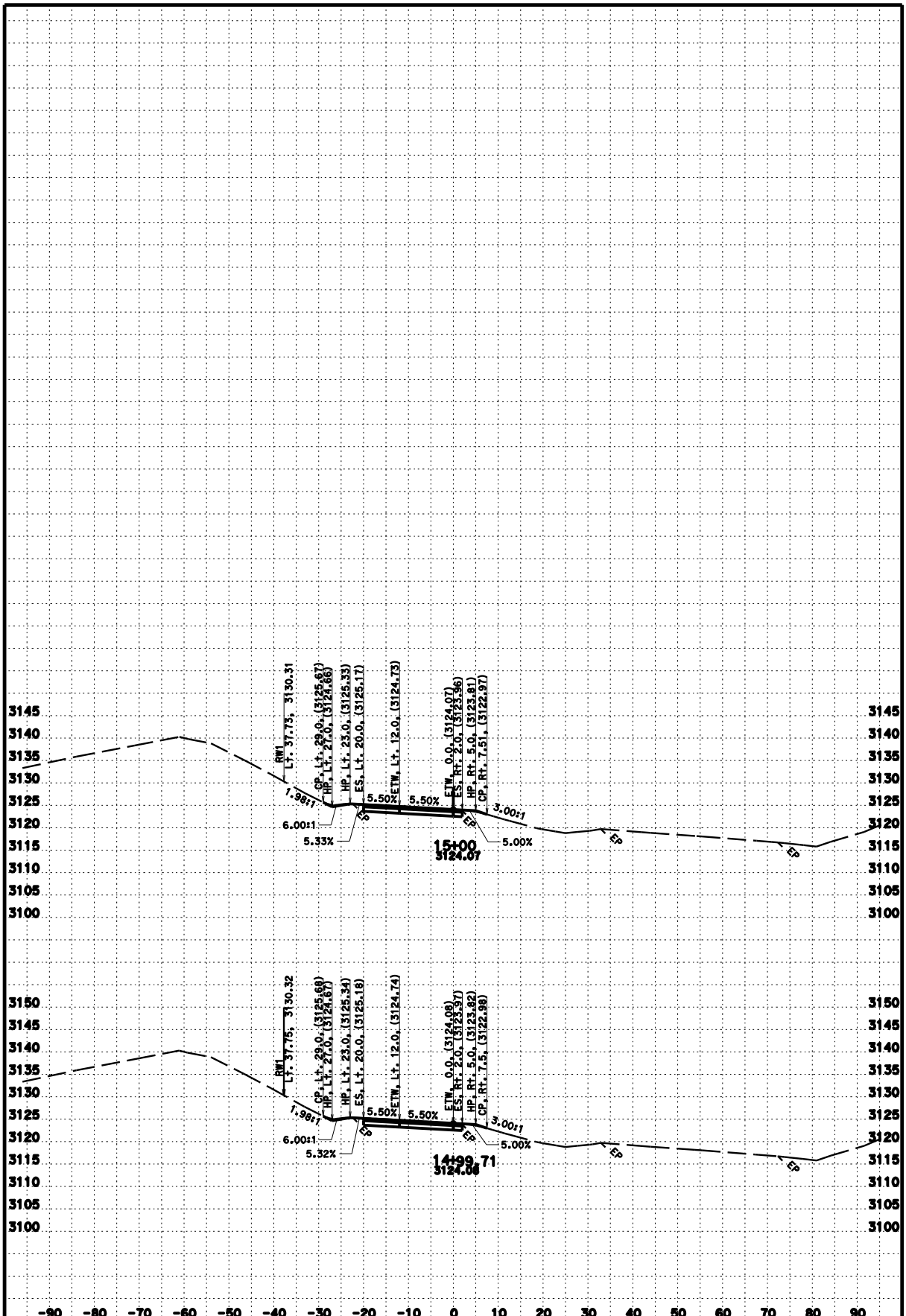

DATE: 9/15/2014

SCALE: 1" = 10' Horiz.
1" = 10' Vert.

PROJECT ID: 0200020157 KC Project: 3E7304

CONTRACT: 02-3E7304

DIST/CO/RTE/PM: 02/Sis/5/68.3

CREATED BY: J. Iqbal

File: D:\Design 2013\Hilt_OCME730\r4-ramp-des_1.ear

R4

CROSS SECTIONS

SHEET 5 OF 5

FOR EARTHWORK DEVELOPMENT ONLY

All Dimensions are U.S. Survey Feet

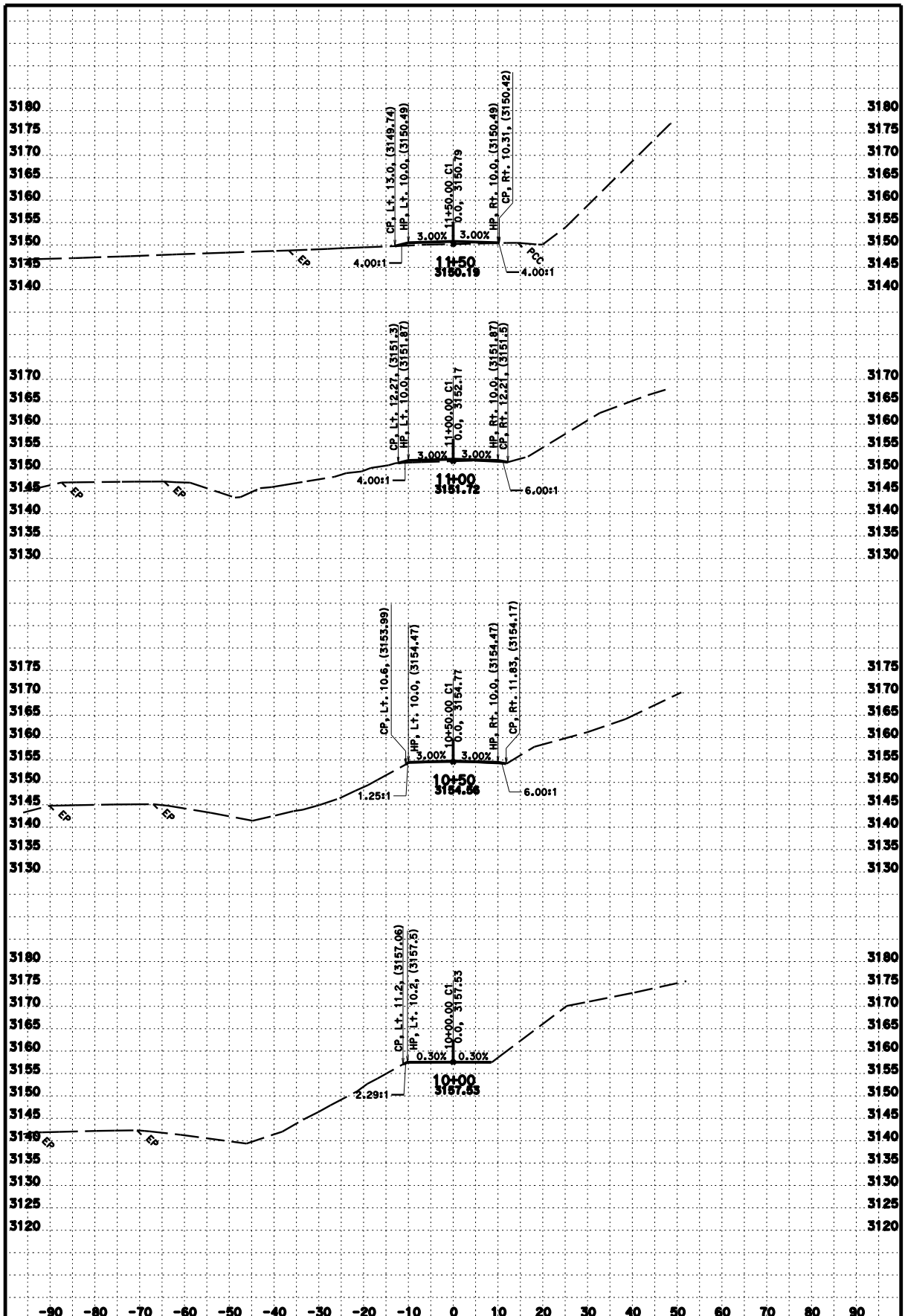

DATE: 9/15/2014

SCALE: 1" = 10' Horiz.
1" = 10' Vert.

PROJECT ID: Hilt OC Bridge KC Project: 3E7304

CONTRACT: 02-3E7304

DIST/CO/RTE/PM: 02/Sis/5/68.3

CREATED BY: J. Iqbal

File: D:\Design 2013\Hilt_OC\E730\c1dee-1.ear

C1

CROSS SECTIONS

SHEET 1 OF 10

FOR EARTHWORK DEVELOPMENT ONLY

All Dimensions are U.S. Survey Feet

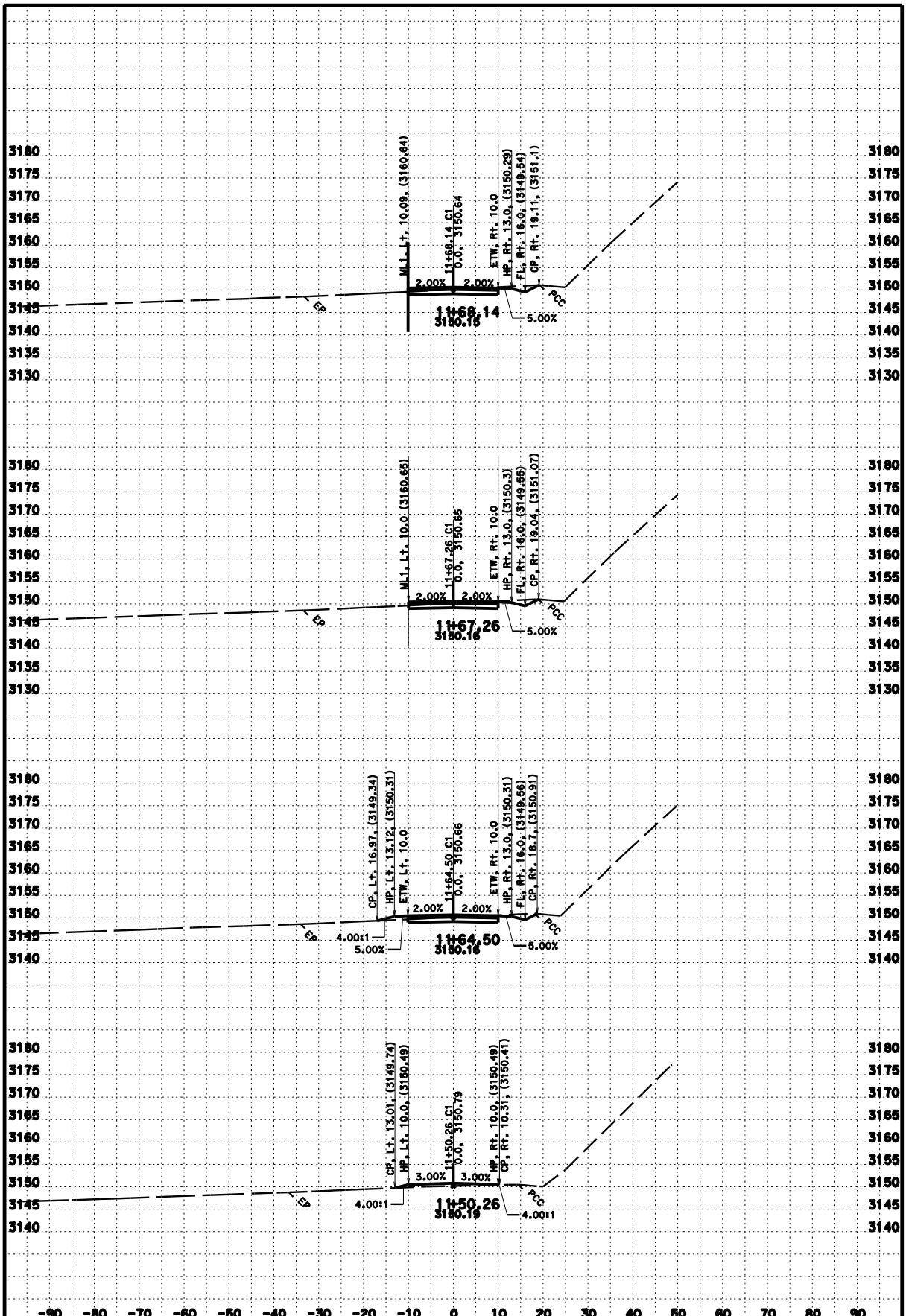

DATE: 9/15/2014

SCALE: 1" = 10' Horiz.
1" = 10' Vert.

PROJECT ID: Hilt OC Bridge KC Project: 3E7304

CONTRACT: 02-3E7304

DIST/CO/RTE/PM: 02/Sis/5/68.3

CREATED BY: J. Iqbal

File: D:\Design 2013\Hilt_OCME730\c1dss-1.ear

C1

CROSS SECTIONS

SHEET 2 OF 10

FOR EARTHWORK DEVELOPMENT ONLY

All Dimensions are U.S. Survey Feet

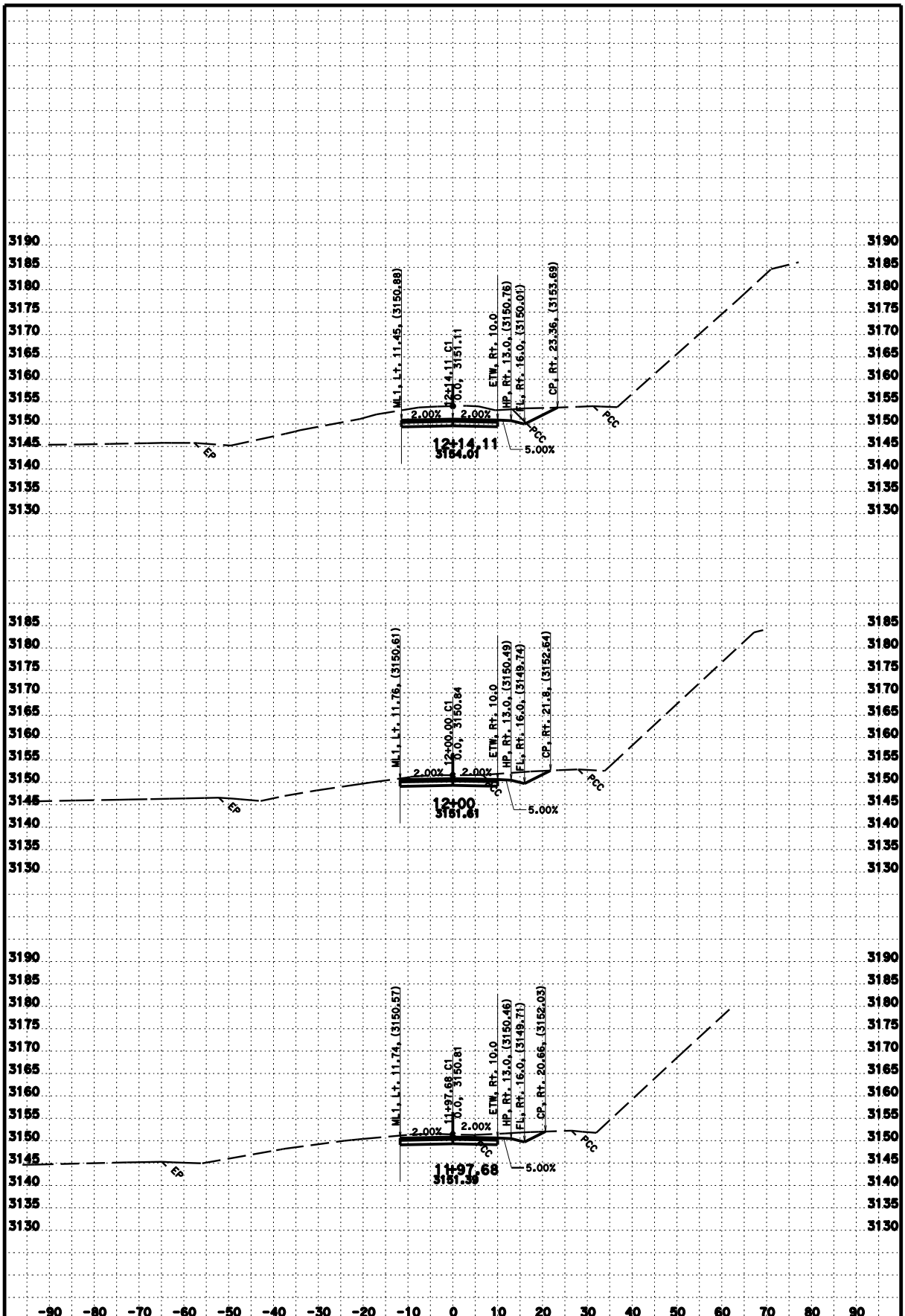

DATE: 9/15/2014

CONTRACT: 02-3E7304

SCALE: 1" = 10' Horiz.
1" = 10' Vert.

DIST/CO/RTE/PM: 02/Sis/5/68.3

CREATED BY: J. Iqbal

C1

CROSS SECTIONS

PROJECT ID: Hilt OC Bridge KC Project: 3E7304

File: D:\Design 2013\Hilt_OC\E730\c1dss-1.ear

SHEET 3 OF 10

FOR EARTHWORK DEVELOPMENT ONLY

All Dimensions are U.S. Survey Feet

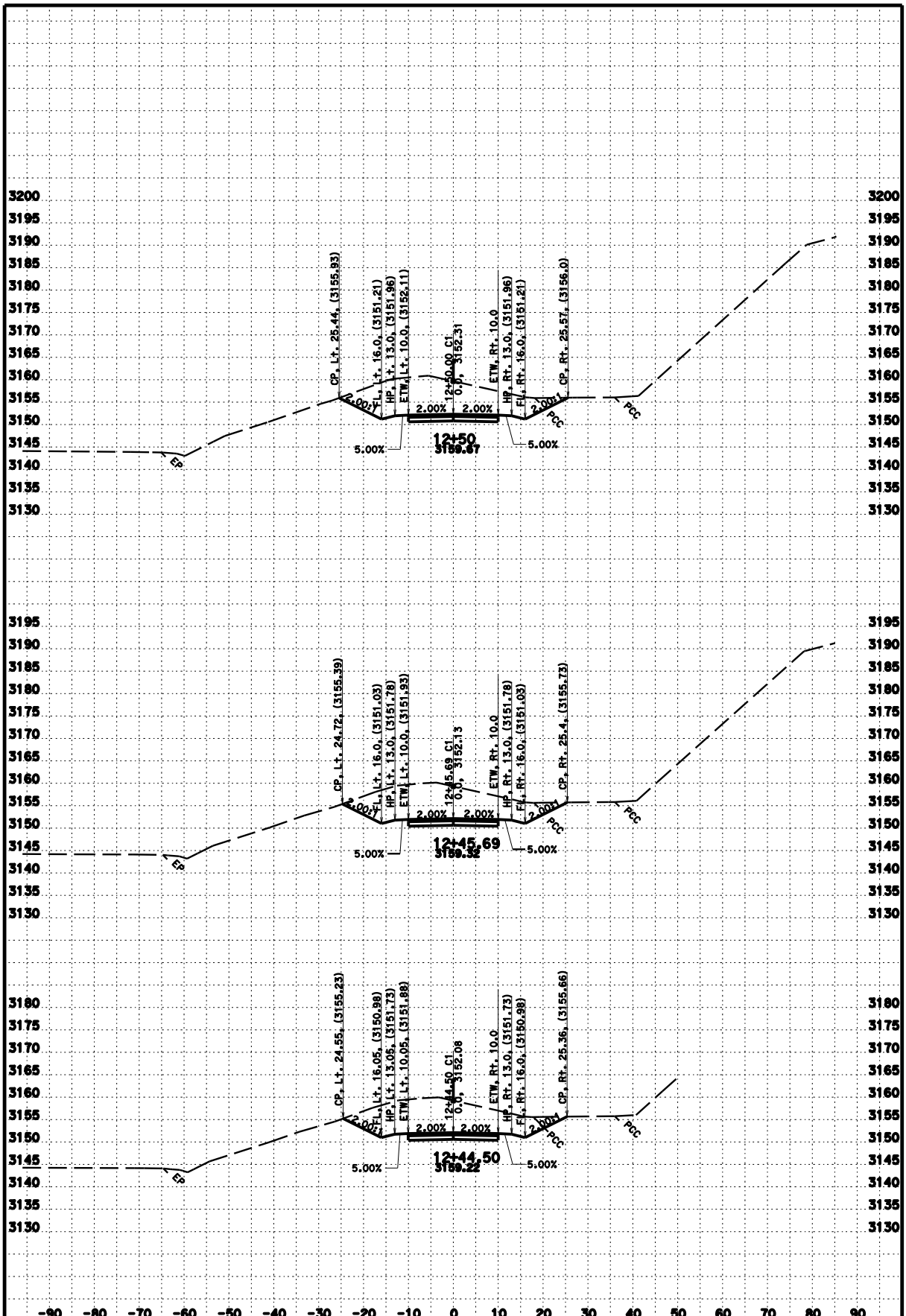

DATE: 9/15/2014

CONTRACT: 02-3E7304

SCALE: 1" = 10' Horiz.
1" = 10' Vert.

DIST/CO/RTE/PM: 02/Sis/5/68.3

CREATED BY: J. Iqbal

C1

CROSS SECTIONS

PROJECT ID: Hilt OC Bridge KC Project: 3E7304

File: D:\Design 2013\Hilt_OC\E730\c1dss-1.ear

SHEET 4 OF 10

FOR EARTHWORK DEVELOPMENT ONLY

All Dimensions are U.S. Survey Feet

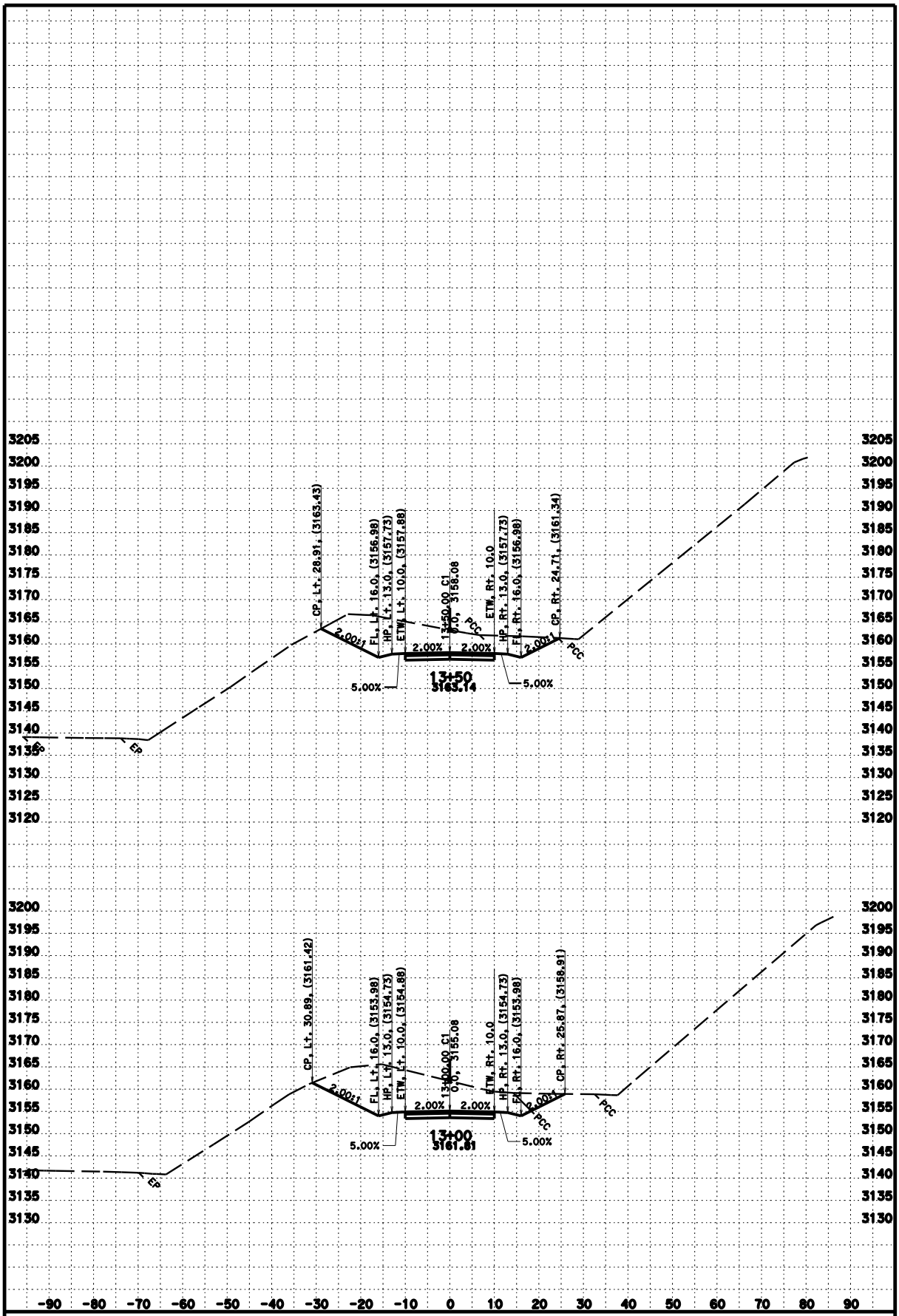

DATE: 9/15/2014

CONTRACT: 02-3E7304

SCALE: 1" = 10' Horiz.
1" = 10' Vert.

DIST/CO/RTE/PM: 02/Sis/5/68.3

CREATED BY: J. Iqbal

C1

CROSS SECTIONS

PROJECT ID: Hilt OC Bridge KC Project: 3E7304

File: D:\Design 2013\Hilt_OC\E730\c1dee-1.ear

SHEET 5 OF 10

FOR EARTHWORK DEVELOPMENT ONLY

All Dimensions are U.S. Survey Feet

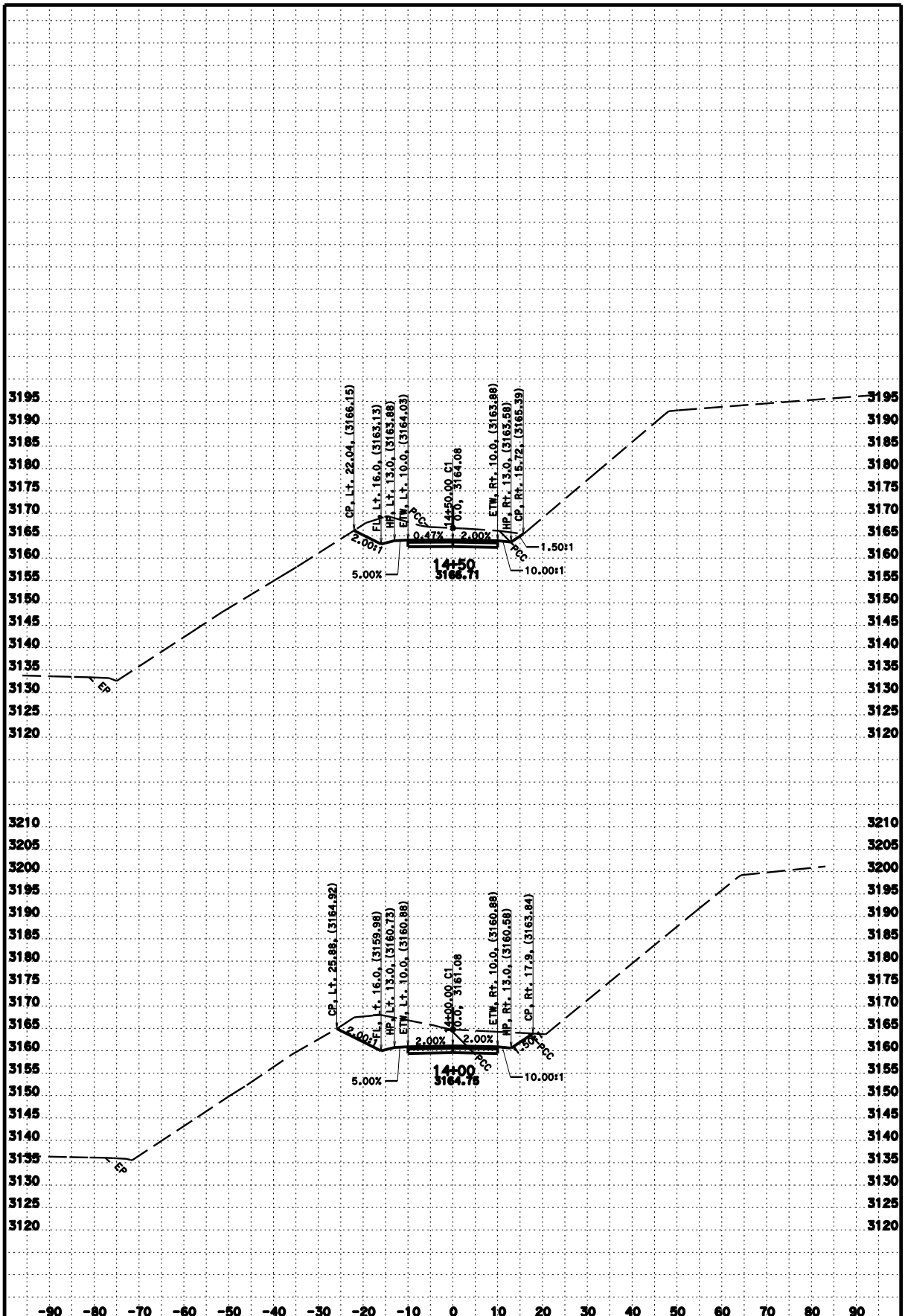

DATE: 9/15/2014

SCALE: 1" = 10' Horiz.
1" = 10' Vert.

PROJECT ID: Hilt OC Bridge KC Project: 3E7304

CONTRACT: 02-3E7304

DIST/CO/RTE/PM: 02/Sis/5/68.3

CREATED BY: J. Iqbal

File: D:\Design 2013\Hilt_OCME730\c1dss-1.ear

C1

CROSS SECTIONS

SHEET 6 OF 10

FOR EARTHWORK DEVELOPMENT ONLY

All Dimensions are U.S. Survey Feet

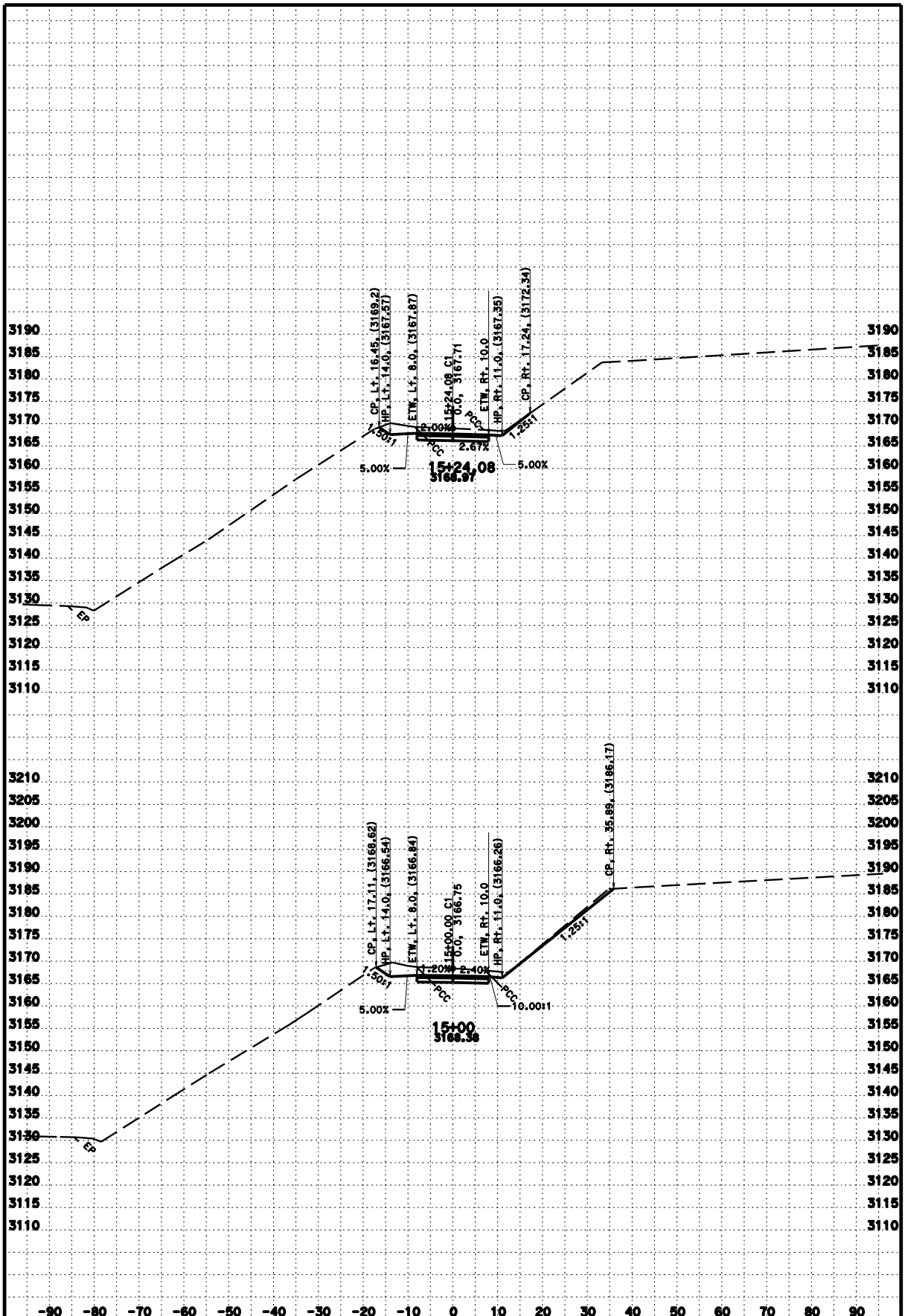

DATE: 9/15/2014

SCALE: 1" = 10' Horiz.
1" = 10' Vert.

PROJECT ID: Hilt OC Bridge KC Project: 3E7304

CONTRACT: 02-3E7304

DIST/CO/RTE/PM: 02/Sis/5/68.3

CREATED BY: J. Iqbal

File: D:\Design 2013\Hilt_OCME730\c1dss-1.ear

C1

CROSS SECTIONS

SHEET 7 OF 10

FOR EARTHWORK DEVELOPMENT ONLY

All Dimensions are U.S. Survey Feet

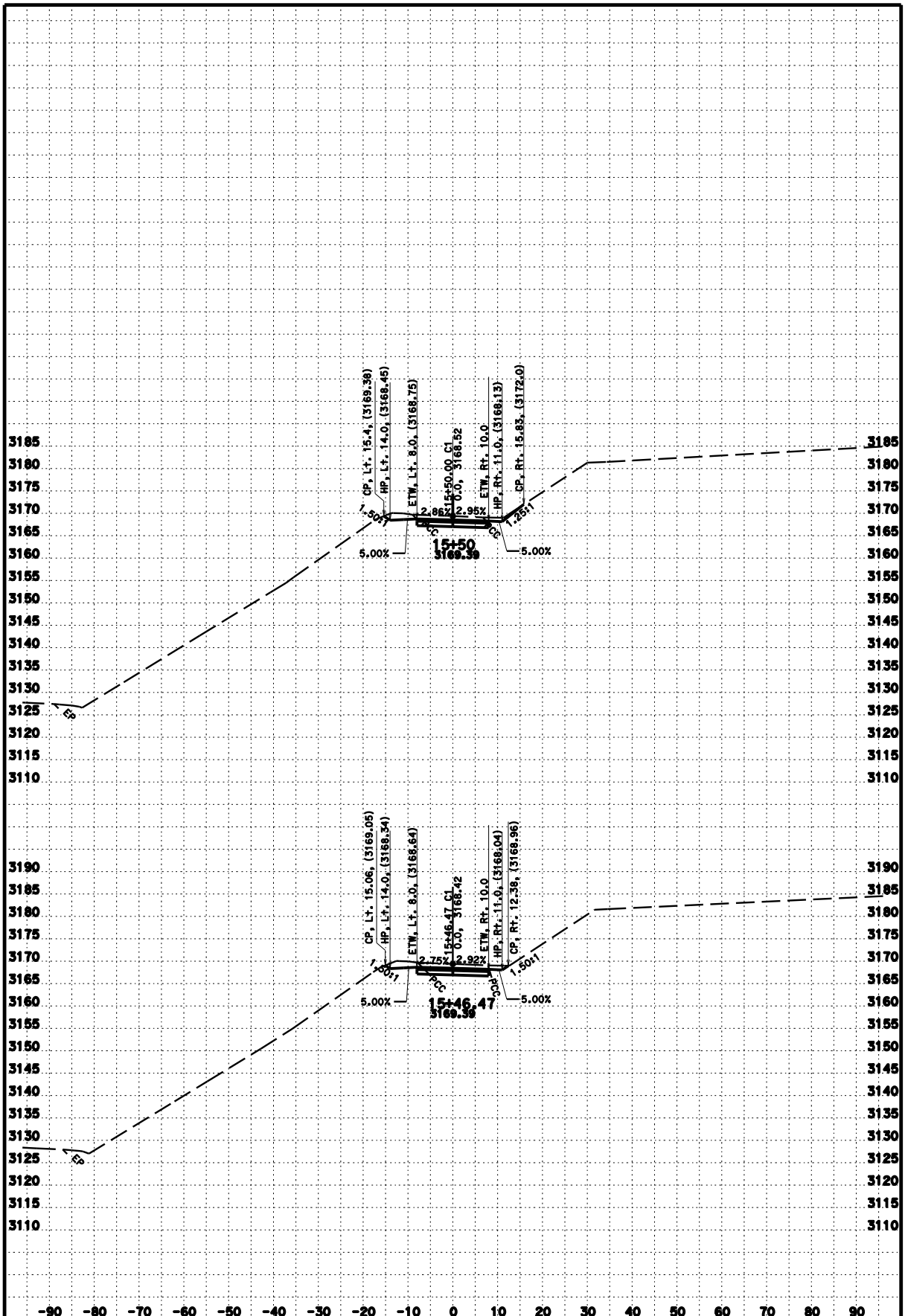

DATE: 9/15/2014

SCALE: 1" = 10' Horiz.
1" = 10' Vert.

PROJECT ID: Hilt OC Bridge KC Project: 3E7304

CONTRACT: 02-3E7304

DIST/CO/RTE/PM: 02/Sis/5/68.3

CREATED BY: J. Iqbal

File: D:\Design 2013\Hilt_OCME730\c1dee-1.ear

C1

CROSS SECTIONS

SHEET 8 OF 10

FOR EARTHWORK DEVELOPMENT ONLY

All Dimensions are U.S. Survey Feet

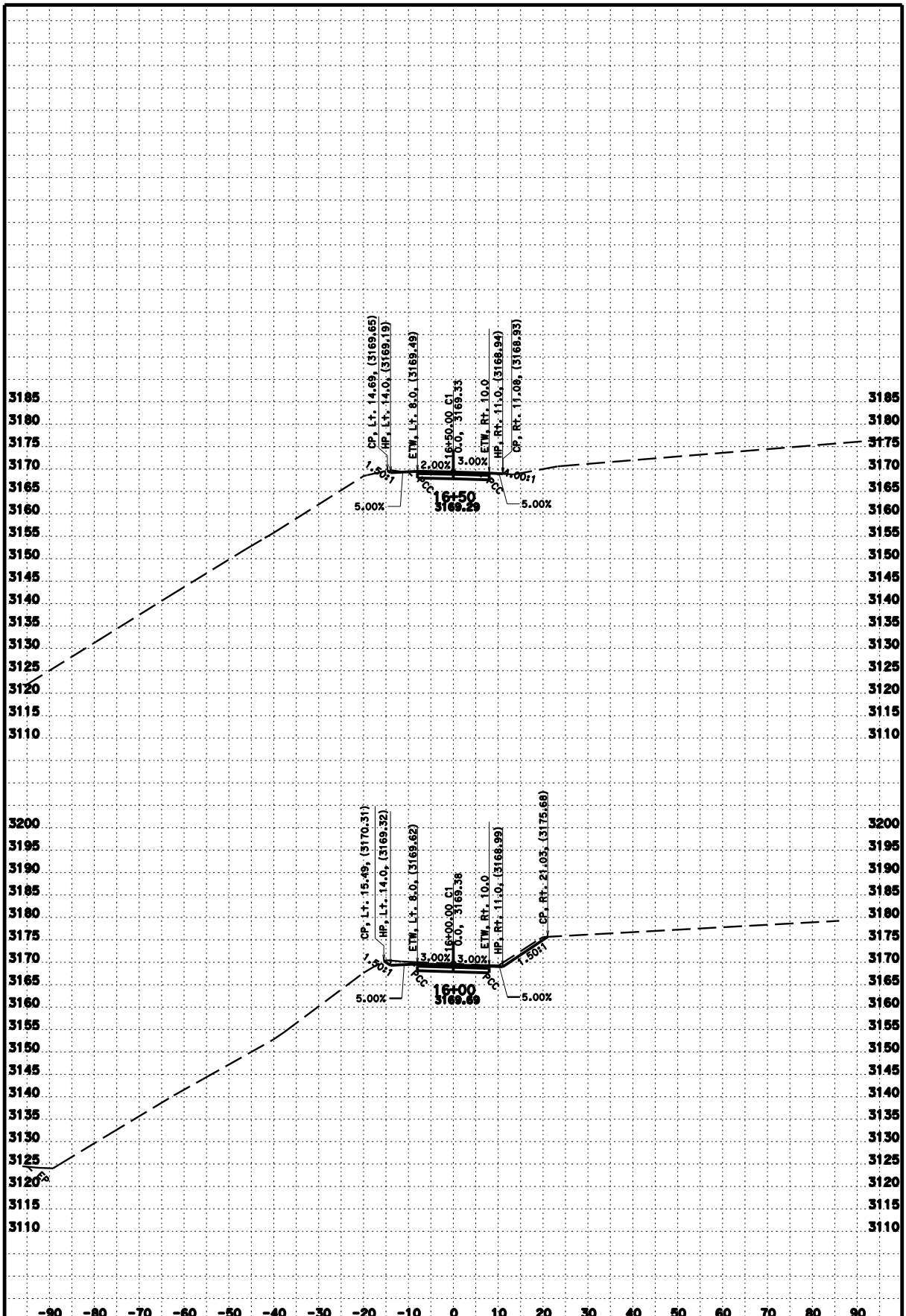

DATE: 9/15/2014

SCALE: 1" = 10' Horiz.
1" = 10' Vert.

PROJECT ID: Hilt OC Bridge KC Project: 3E7304

CONTRACT: 02-3E7304

DIST/CO/RTE/PM: 02/Sis/5/68.3

CREATED BY: J. Iqbal

File: D:\Design 2013\Hilt_OCME730\c1dss-1.ear

C1

CROSS SECTIONS

SHEET 9 OF 10

FOR EARTHWORK DEVELOPMENT ONLY

All Dimensions are U.S. Survey Feet

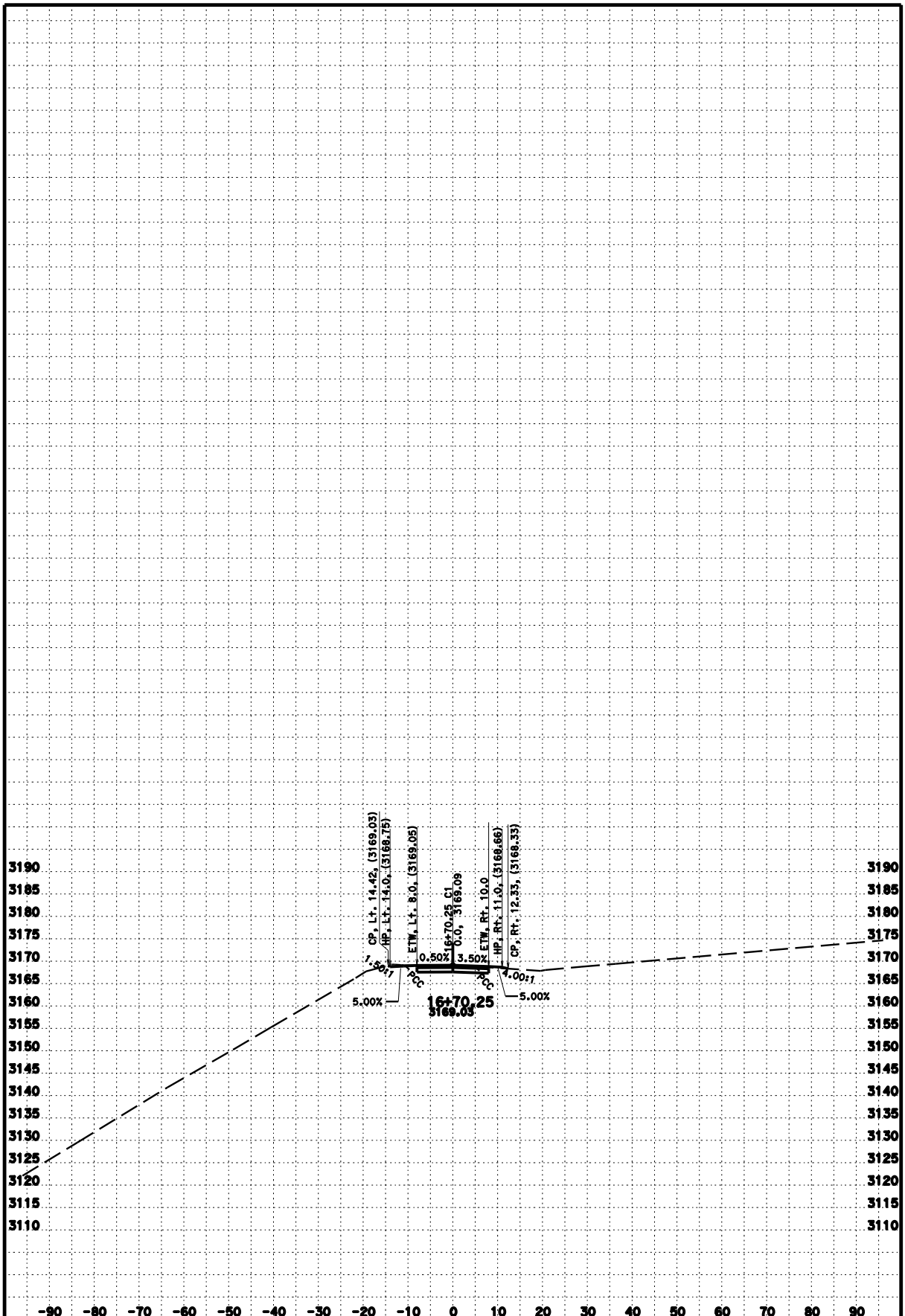

DATE: 9/15/2014

CONTRACT: 02-3E7304

SCALE: 1" = 10' Horiz.
1" = 10' Vert.

DIST/CO/RTE/PM: 02/Sis/5/68.3

CREATED BY: J. Iqbal

C1

CROSS SECTIONS

PROJECT ID: Hilt OC Bridge KC Project: 3E7304

File: D:\Design 2013\Hilt_OC\HE730\c1dee-1.ear

SHEET 10 OF 10