FOR EARTHWORK DEVELOPMENT ONLY



CREATED BY: JC

DATE: 7/1/2014

KC Project: 4E90U File: D:4E90U\a1_fg_070114.ear

SMOKY CREEK

DIST/CO/RTE/PM: 02/TEH/32/5.1-6.3

CONTRACT: 02-4E90U4

SCALE: 1" = 10' Horiz.
1" = 10' Vert.

A1

CROSS SECTIONS

SHEET 1 OF 96

FOR EARTHWORK DEVELOPMENT ONLY



CREATED BY: JC

DATE: 7/1/2014

KC Project: 4E90U File: D:4E90U\a1_fg_070114.ear

SMOKY CREEK

DIST/CO/RTE/PM: 02/TEH/32/5.1-6.3

CONTRACT: 02-4E90U4

SCALE: 1" = 10' Horiz.
1" = 10' Vert.

A1

CROSS SECTIONS

SHEET 2 OF 96

FOR EARTHWORK DEVELOPMENT ONLY



CREATED BY: JC

DATE: 7/1/2014

KC Project: 4E90U File: D:4E90U\a1_fg_070114.ear

SMOKY CREEK

DIST/CO/RTE/PM: 02/TEH/32/5.1-6.3

CONTRACT: 02-4E90U4

SCALE: 1" = 10' Horiz.
1" = 10' Vert.

A1

CROSS SECTIONS

SHEET 3 OF 96

FOR EARTHWORK DEVELOPMENT ONLY



CREATED BY: JC

DATE: 7/1/2014

KC Project: 4E90U File: D:4E90U\a1_fg_070114.ear

SMOKY CREEK

DIST/CO/RTE/PM: 02/TEH/32/5.1-6.3

CONTRACT: 02-4E90U4

SCALE: 1" = 10' Horiz.
1" = 10' Vert.

A1

CROSS SECTIONS

SHEET 4 OF 96

FOR EARTHWORK DEVELOPMENT ONLY



CREATED BY: JC

DATE: 7/1/2014

KC Project: 4E90U File: D:4E90U\a1_fg_070114.ear

SMOKY CREEK

DIST/CO/RTE/PM: 02/TEH/32/5.1-6.3

CONTRACT: 02-4E90U4

SCALE: 1" = 10' Horiz.
1" = 10' Vert.

A1

CROSS SECTIONS

SHEET 5 OF 96

FOR EARTHWORK DEVELOPMENT ONLY



CREATED BY: JC

DATE: 7/1/2014

KC Project: 4E90U File: D:4E90U\a1_fg_070114.ear

SMOKY CREEK

DIST/CO/RTE/PM: 02/TEH/32/5.1-6.3

CONTRACT: 02-4E90U4

SCALE: 1" = 10' Horiz.
1" = 10' Vert.

A1

CROSS SECTIONS

SHEET 6 OF 96

FOR EARTHWORK DEVELOPMENT ONLY



CREATED BY: JC

DATE: 7/1/2014

KC Project: 4E90U File: D:4E90U\a1_fg_070114.ear

SMOKY CREEK

DIST/CO/RTE/PM: 02/TEH/32/5.1-6.3

CONTRACT: 02-4E90U4

SCALE: 1" = 10' Horiz.
1" = 10' Vert.

A1

CROSS SECTIONS

SHEET 7 OF 96

FOR EARTHWORK DEVELOPMENT ONLY



CREATED BY: JC

DATE: 7/1/2014

KC Project: 4E90U File: D:4E90U\a1_fg_070114.ear

SMOKY CREEK

DIST/CO/RTE/PM: 02/TEH/32/5.1-6.3

CONTRACT: 02-4E90U4

SCALE: 1" = 10' Horiz.
1" = 10' Vert.

A1

CROSS SECTIONS

SHEET 8 OF 96

FOR EARTHWORK DEVELOPMENT ONLY

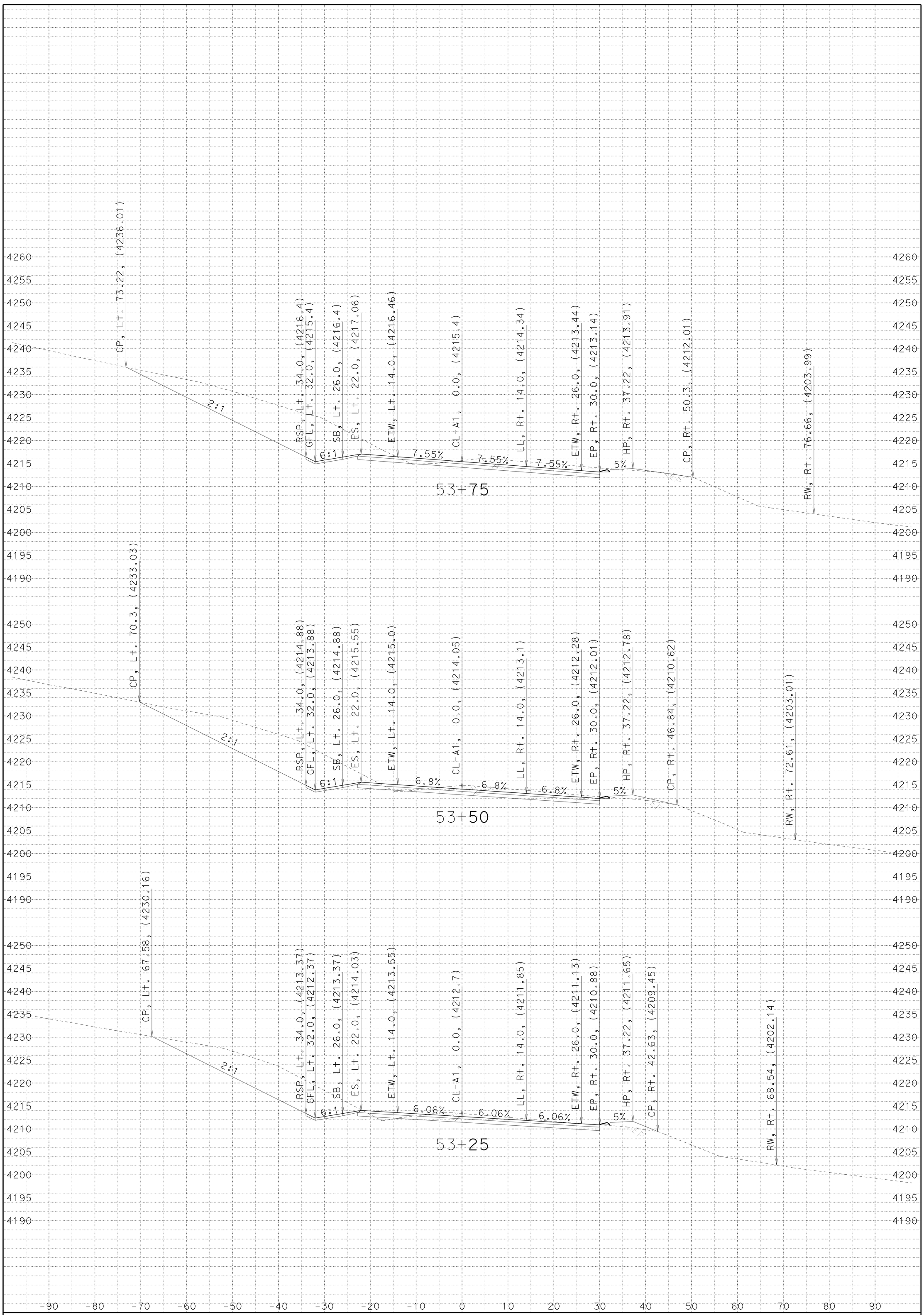

CREATED BY: JC

DATE: 7/1/2014

KC Project: 4E90U File: D:4E90U\a1_fg_070114.ear

SMOKY CREEK

DIST/CO/RTE/PM: 02/TEH/32/5.1-6.3

CONTRACT: 02-4E90U4

SCALE: 1" = 10' Horiz.
1" = 10' Vert.

A1

CROSS SECTIONS

SHEET 9 OF 96

FOR EARTHWORK DEVELOPMENT ONLY

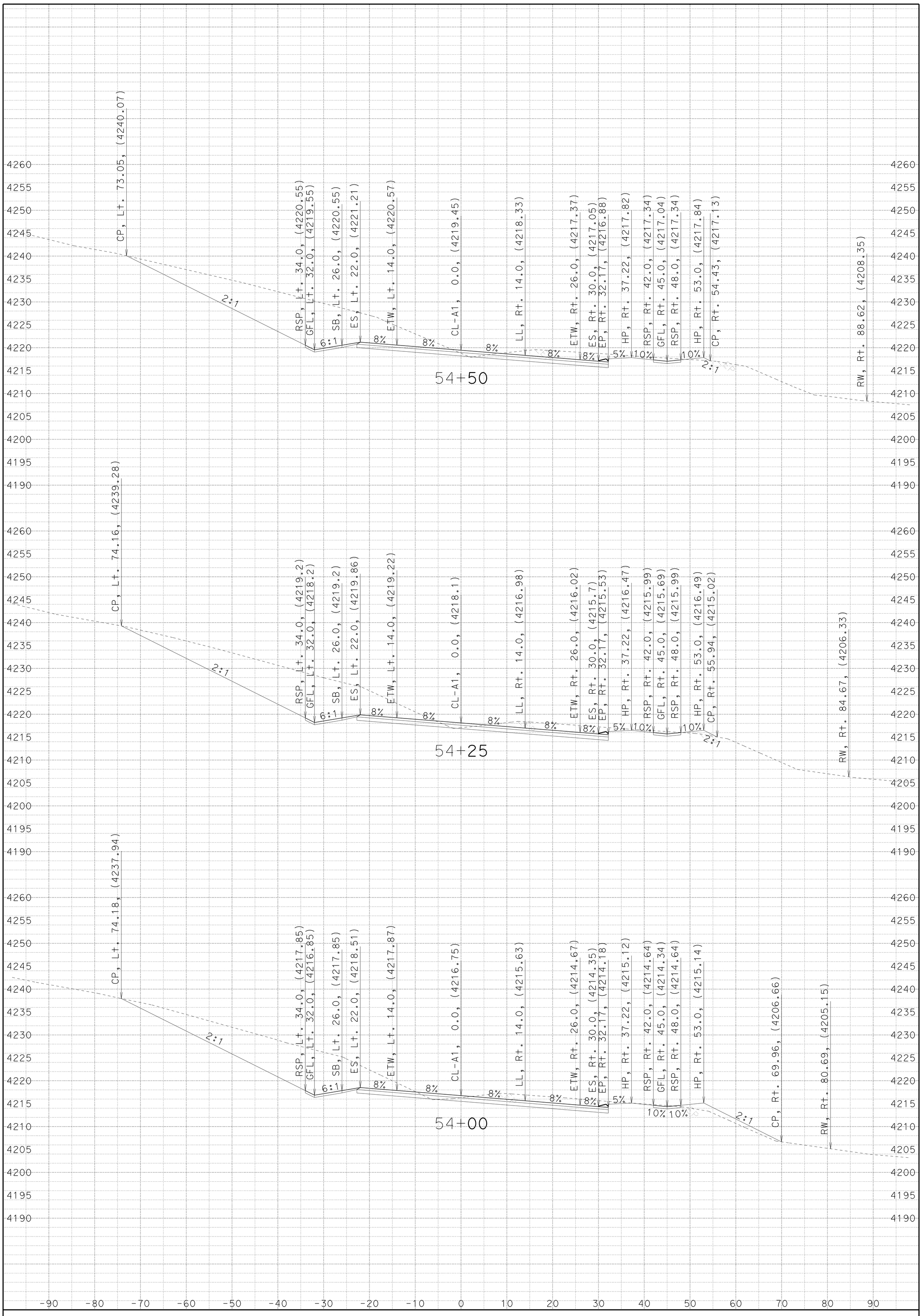

CREATED BY: JC

DATE: 7/1/2014

KC Project: 4E90U File: D:4E90U\a1_fg_070114.ear

SMOKY CREEK

DIST/CO/RTE/PM: 02/TEH/32/5.1-6.3

CONTRACT: 02-4E90U4

SCALE: 1" = 10' Horiz.
1" = 10' Vert.

A1

CROSS SECTIONS

SHEET 10 OF 96

FOR EARTHWORK DEVELOPMENT ONLY

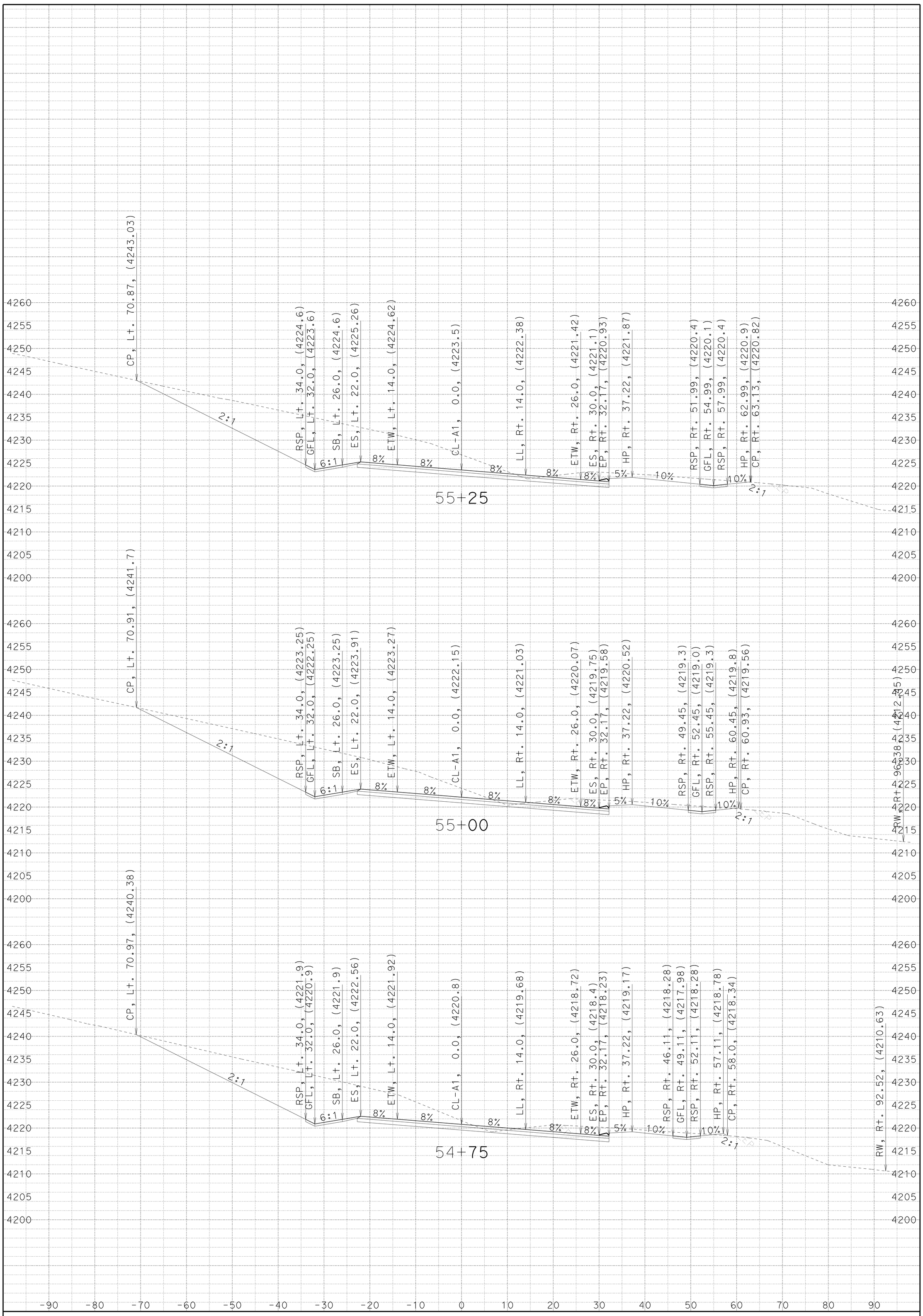

CREATED BY: JC

DATE: 7/1/2014

KC Project: 4E90U File: D:4E90U\a1_fg_070114.ear

SMOKY CREEK

DIST/CO/RTE/PM: 02/TEH/32/5.1-6.3

CONTRACT: 02-4E90U4

SCALE: 1" = 10' Horiz.
1" = 10' Vert.

A1

CROSS SECTIONS

SHEET 11 OF 96

FOR EARTHWORK DEVELOPMENT ONLY

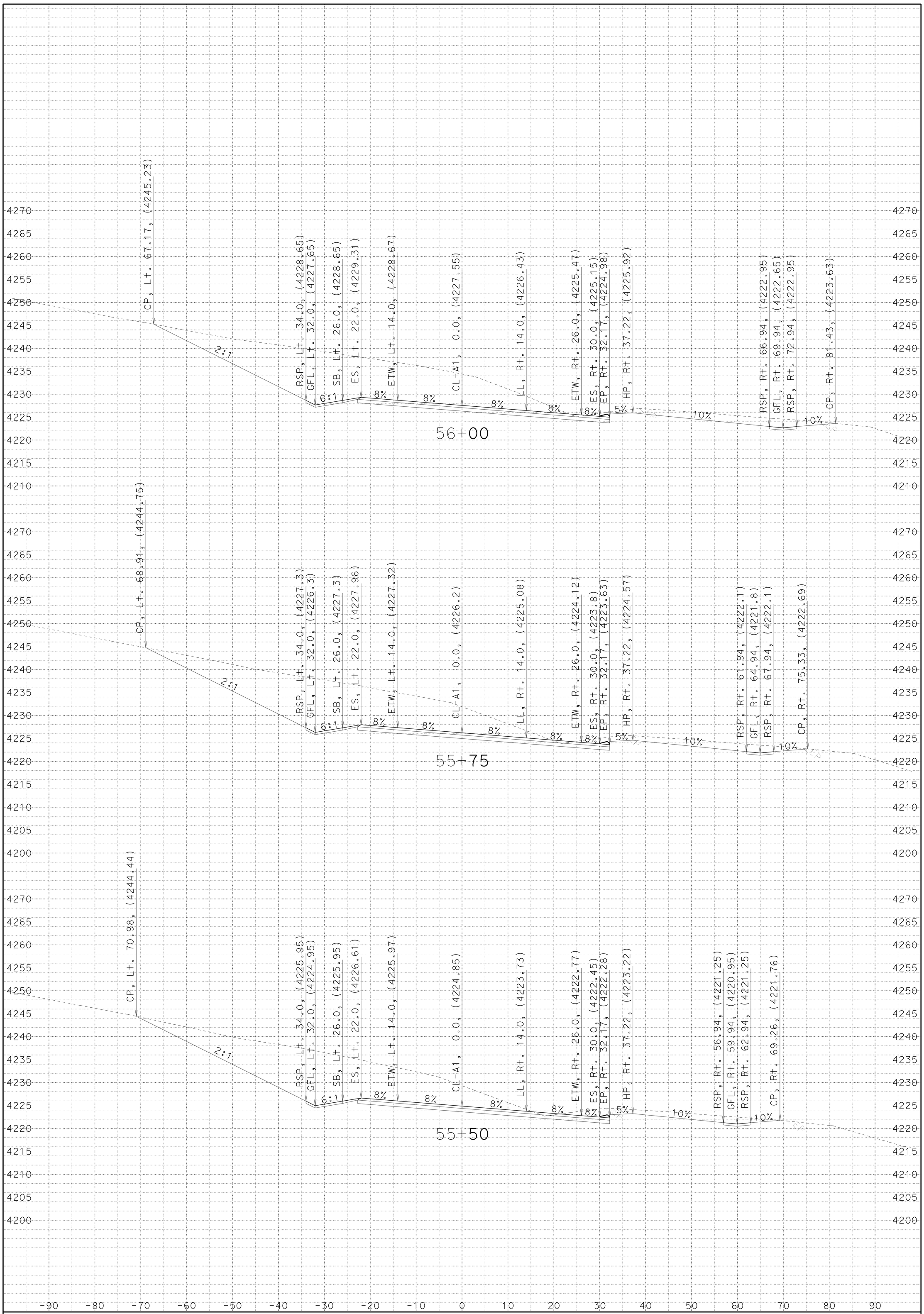

CREATED BY: JC

DATE: 7/1/2014

KC Project: 4E90U File: D:4E90U\a1_fg_070114.ear

SMOKY CREEK

DIST/CO/RTE/PM: 02/TEH/32/5.1-6.3

CONTRACT: 02-4E90U4

SCALE: 1" = 10' Horiz.
1" = 10' Vert.

A1

CROSS SECTIONS

SHEET 12 OF 96

FOR EARTHWORK DEVELOPMENT ONLY

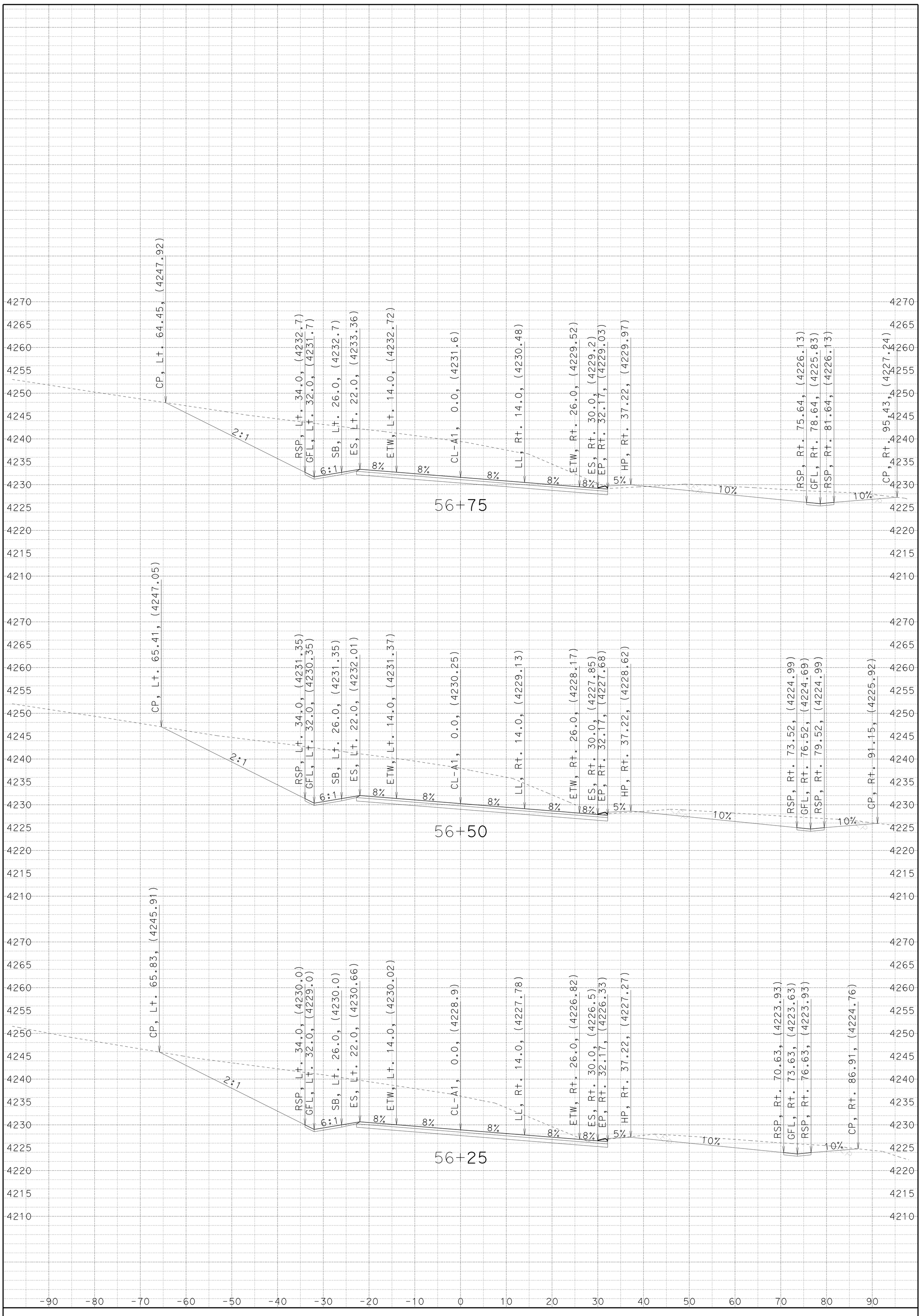

CREATED BY: JC

DATE: 7/1/2014

KC Project: 4E90U File: D:4E90U\a1_fg_070114.ear

SMOKY CREEK

DIST/CO/RTE/PM: 02/TEH/32/5.1-6.3

CONTRACT: 02-4E90U4

SCALE: 1" = 10' Horiz.
1" = 10' Vert.

A1

CROSS SECTIONS

SHEET 13 OF 96

FOR EARTHWORK DEVELOPMENT ONLY



CREATED BY: JC

DATE: 7/1/2014

KC Project: 4E90U File: D:4E90U\a1_fg_070114.ear

SMOKY CREEK

DIST/CO/RTE/PM: 02/TEH/32/5.1-6.3

CONTRACT: 02-4E90U4

SCALE: 1" = 10' Horiz.
1" = 10' Vert.

A1

CROSS SECTIONS

SHEET 14 OF 96

FOR EARTHWORK DEVELOPMENT ONLY



CREATED BY: JC

DATE: 7/1/2014

KC Project: 4E90U File: D:4E90U\a1_fg_070114.ear

SMOKY CREEK

DIST/CO/RTE/PM: 02/TEH/32/5.1-6.3

CONTRACT: 02-4E90U4

SCALE: 1" = 10' Horiz.
1" = 10' Vert.

A1

CROSS SECTIONS

SHEET 15 OF 96

FOR EARTHWORK DEVELOPMENT ONLY



CREATED BY: JC

DATE: 7/1/2014

KC Project: 4E90U File: D:4E90U\a1_fg_070114.ear

SMOKY CREEK

DIST/CO/RTE/PM: 02/TEH/32/5.1-6.3

CONTRACT: 02-4E90U4

SCALE: 1" = 10' Horiz.
1" = 10' Vert.

A1

CROSS SECTIONS

SHEET 16 OF 96

FOR EARTHWORK DEVELOPMENT ONLY



CREATED BY: JC

DATE: 7/1/2014

KC Project: 4E90U File: D:4E90U\a1_fg_070114.ear

SMOKY CREEK

DIST/CO/RTE/PM: 02/TEH/32/5.1-6.3

CONTRACT: 02-4E90U4

SCALE: 1" = 10' Horiz.
1" = 10' Vert.

A1

CROSS SECTIONS

SHEET 17 OF 96

FOR EARTHWORK DEVELOPMENT ONLY



CREATED BY: JC

DATE: 7/1/2014

KC Project: 4E90U File: D:4E90U\a1_fg_070114.ear

SMOKY CREEK

DIST/CO/RTE/PM: 02/TEH/32/5.1-6.3

CONTRACT: 02-4E90U4

SCALE: 1" = 10' Horiz.
1" = 10' Vert.

A1

CROSS SECTIONS

SHEET 18 OF 96

FOR EARTHWORK DEVELOPMENT ONLY



CREATED BY: JC

DATE: 7/1/2014

KC Project: 4E90U File: D:4E90U\a1_fg_070114.ear

SMOKY CREEK

DIST/CO/RTE/PM: 02/TEH/32/5.1-6.3

CONTRACT: 02-4E90U4

SCALE: 1" = 10' Horiz.
1" = 10' Vert.

A1

CROSS SECTIONS

SHEET 19 OF 96

FOR EARTHWORK DEVELOPMENT ONLY

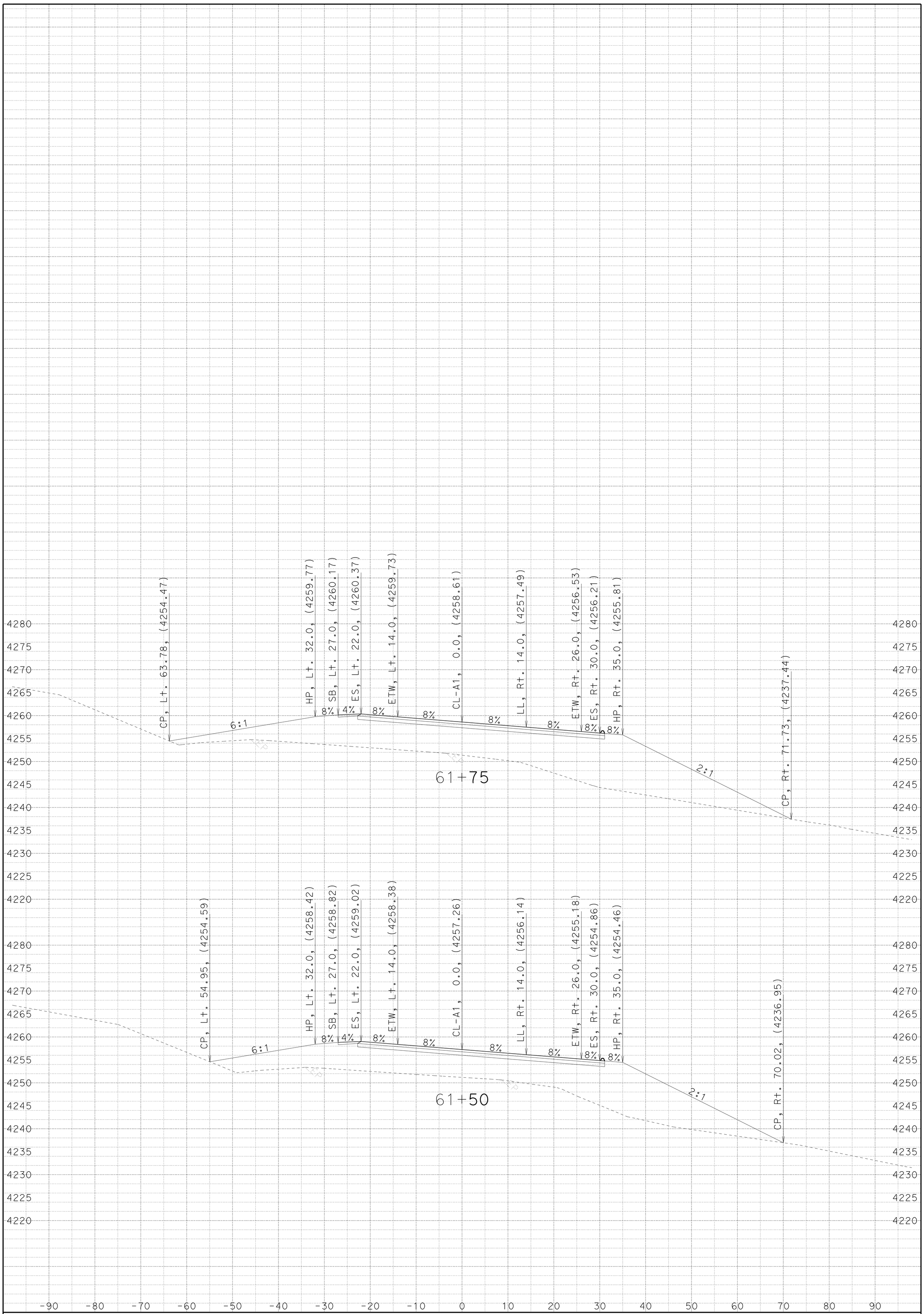

CREATED BY: JC

DATE: 7/1/2014

KC Project: 4E90U File: D:4E90U\a1_fg_070114.ear

SMOKY CREEK

DIST/CO/RTE/PM: 02/TEH/32/5.1-6.3

CONTRACT: 02-4E90U4

SCALE: 1" = 10' Horiz.
1" = 10' Vert.

A1

CROSS SECTIONS

SHEET 20 OF 96

FOR EARTHWORK DEVELOPMENT ONLY



CREATED BY: JC
DATE: 7/2/2014
KC Project: 4E90U File: D:4E90U\a1_fg_070114.ear

SMOKY CREEK
DIST/CO/RTE/PM: 02/TEH/32/5.1-6.3
CONTRACT: 02-4E90U4

SCALE: 1" = 10' Horiz.
1" = 10' Vert.

A1
CROSS SECTIONS
SHEET 21 OF 96

FOR EARTHWORK DEVELOPMENT ONLY

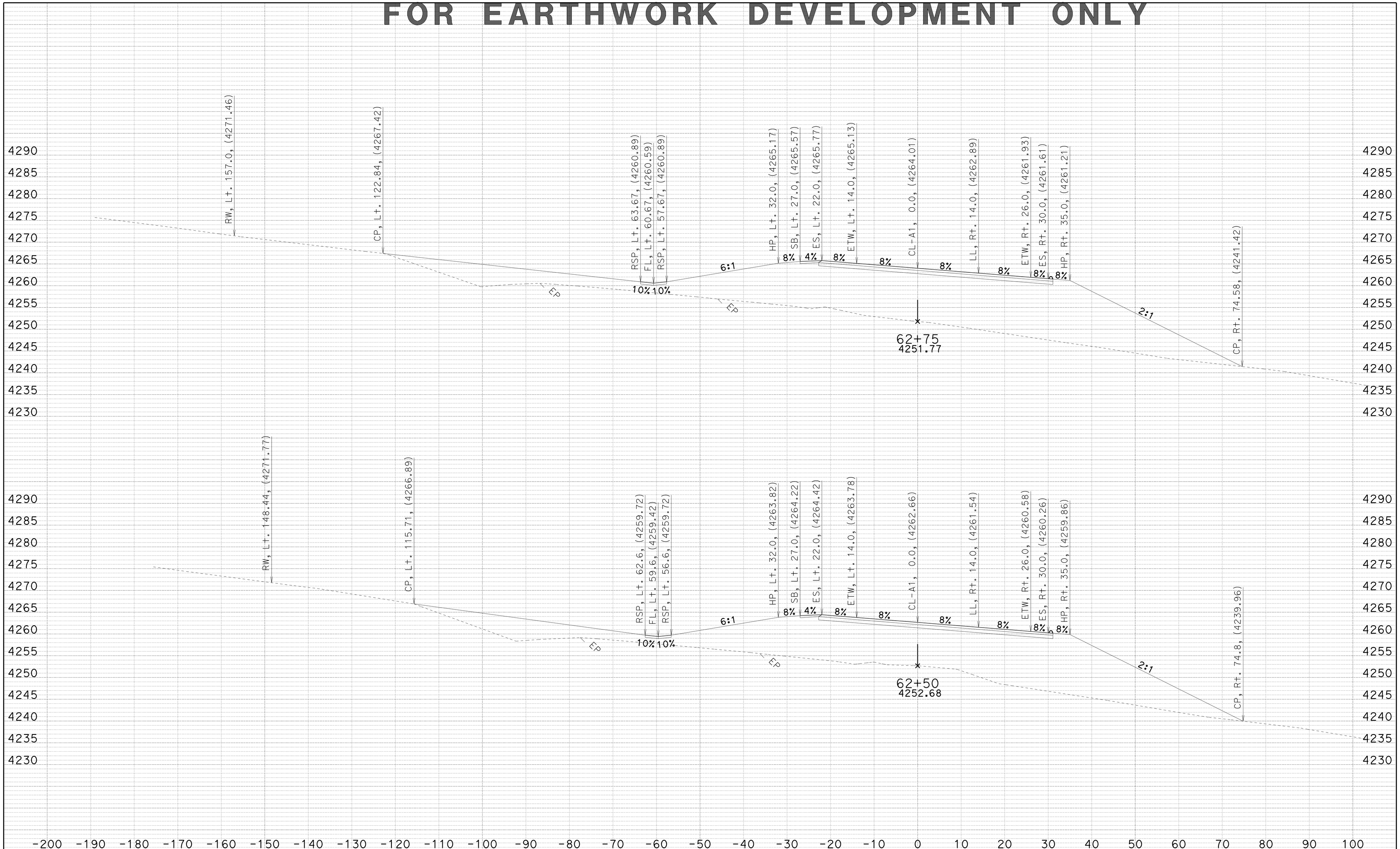

CREATED BY: JC
DATE: 7/2/2014
KC Project: 4E90U File: D:\4E90U\a1_fg_070114.ear

SMOKY CREEK
DIST/CO/RTE/PM: 02/TEH/32/5.1-6.3
CONTRACT: 02-4E90U4

SCALE: 1" = 10' Horiz.
1" = 10' Vert.

A1
CROSS SECTIONS
SHEET 22 OF 96

FOR EARTHWORK DEVELOPMENT ONLY

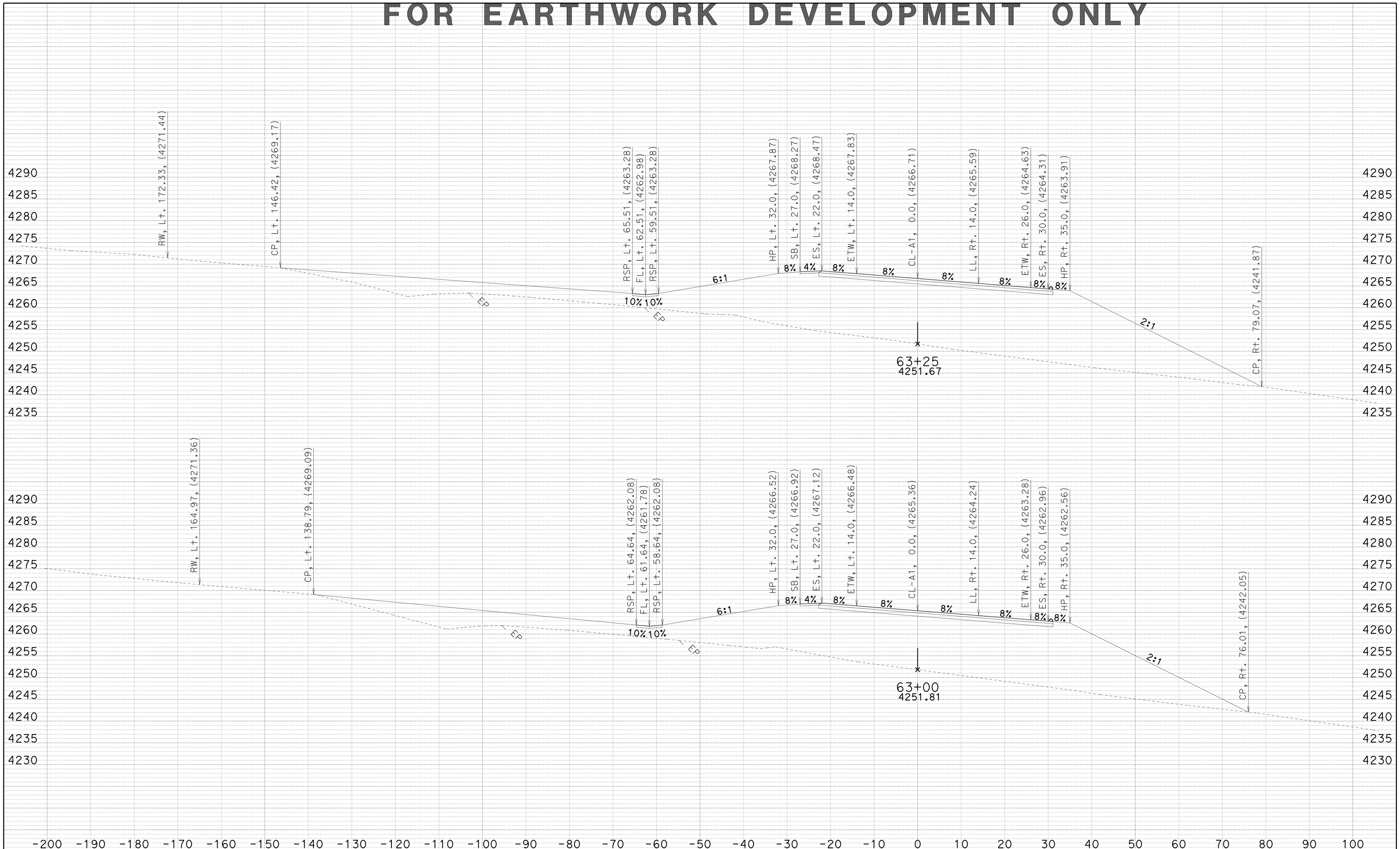

CREATED BY: JC
DATE: 7/2/2014
KC Project: 4E90U File: D:\4E90U\a1_fg_070114.ear

SMOKY CREEK
DIST/CO/RTE/PM: 02/TEH/32/5.1-6.3
CONTRACT: 02-4E90U4

SCALE: 1" = 10' Horiz.
1" = 10' Vert.

A1
CROSS SECTIONS
SHEET 23 OF 96

FOR EARTHWORK DEVELOPMENT ONLY

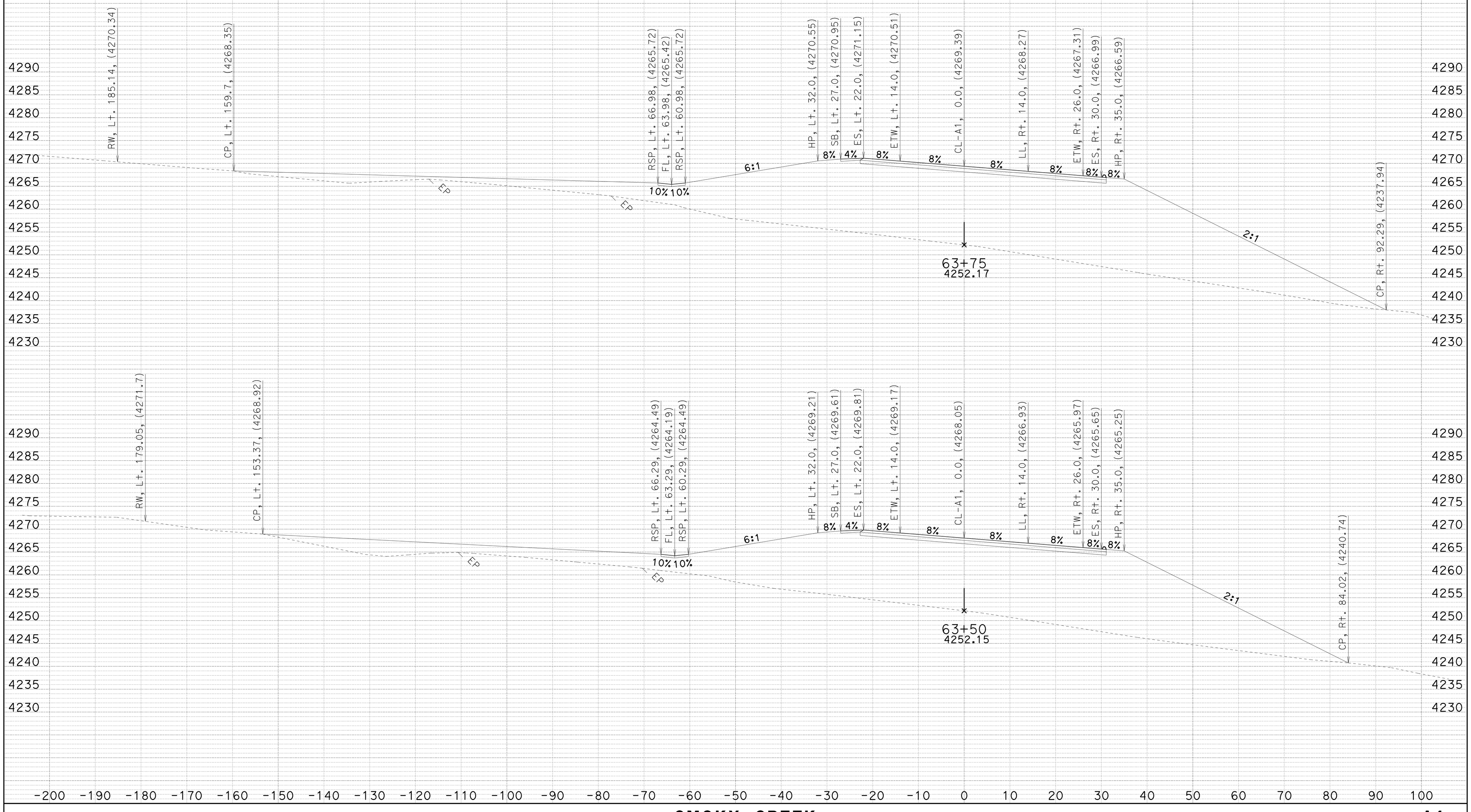

CREATED BY: JC
DATE: 7/2/2014
KC Project: 4E90U File: D:\4E90U\a1_fg_070114.ear

SMOKY CREEK
DIST/CO/RTE/PM: 02/TEH/32/5.1-6.3
CONTRACT: 02-4E90U4

SCALE: 1" = 10' Horiz.
1" = 10' Vert.

A1
CROSS SECTIONS
SHEET 24 OF 96

FOR EARTHWORK DEVELOPMENT ONLY

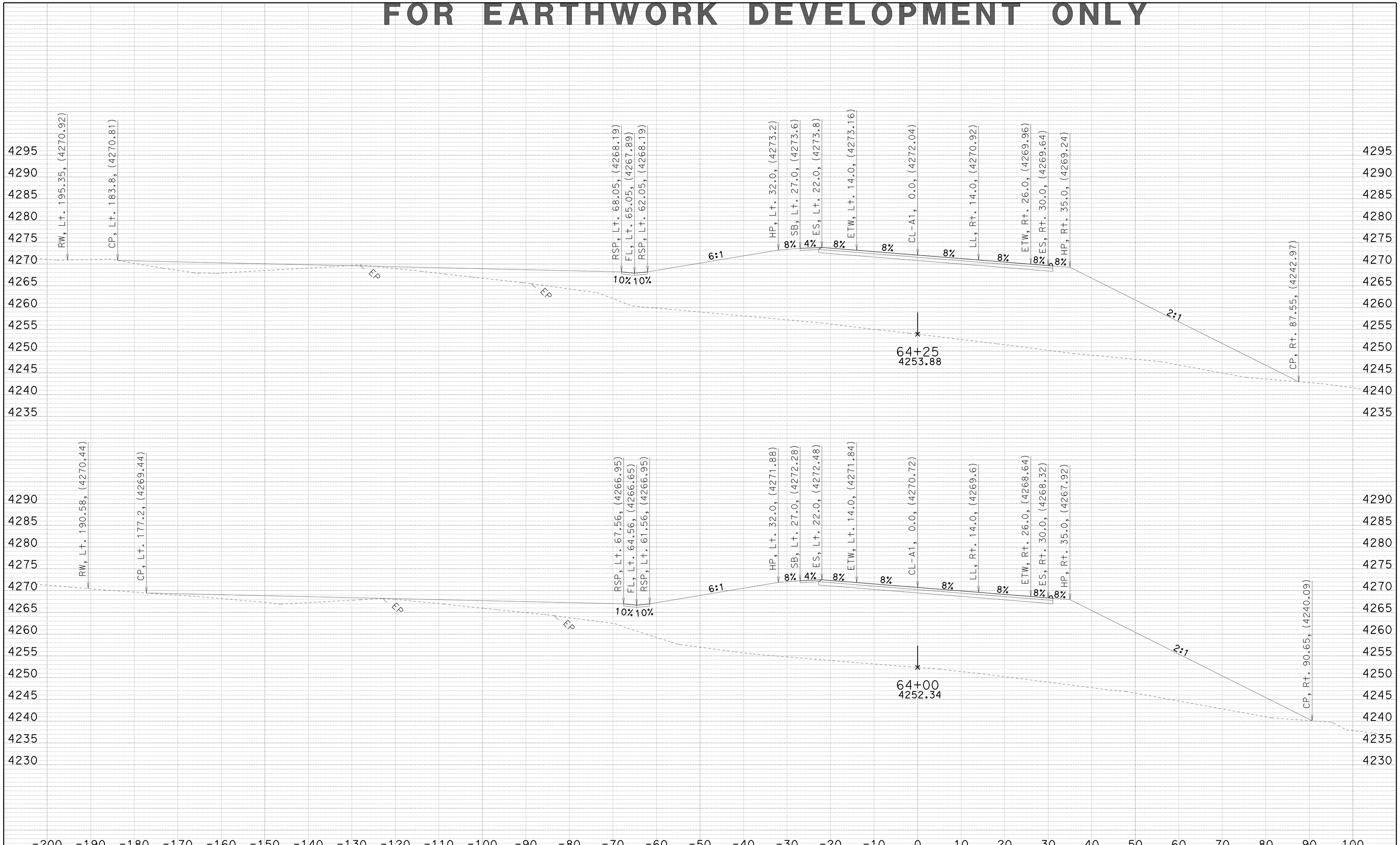

CREATED BY: JC
DATE: 7/2/2014
KC Project: 4E90U File: D:\4E90U\a1_fg_070114.ear

SMOKY CREEK
DIST/CO/RTE/PM: 02/TEH/32/5.1-6.3
CONTRACT: 02-4E90U4

SCALE: 1" = 10' Horiz.
1" = 10' Vert.

A1
CROSS SECTIONS
SHEET 25 OF 96

FOR EARTHWORK DEVELOPMENT ONLY

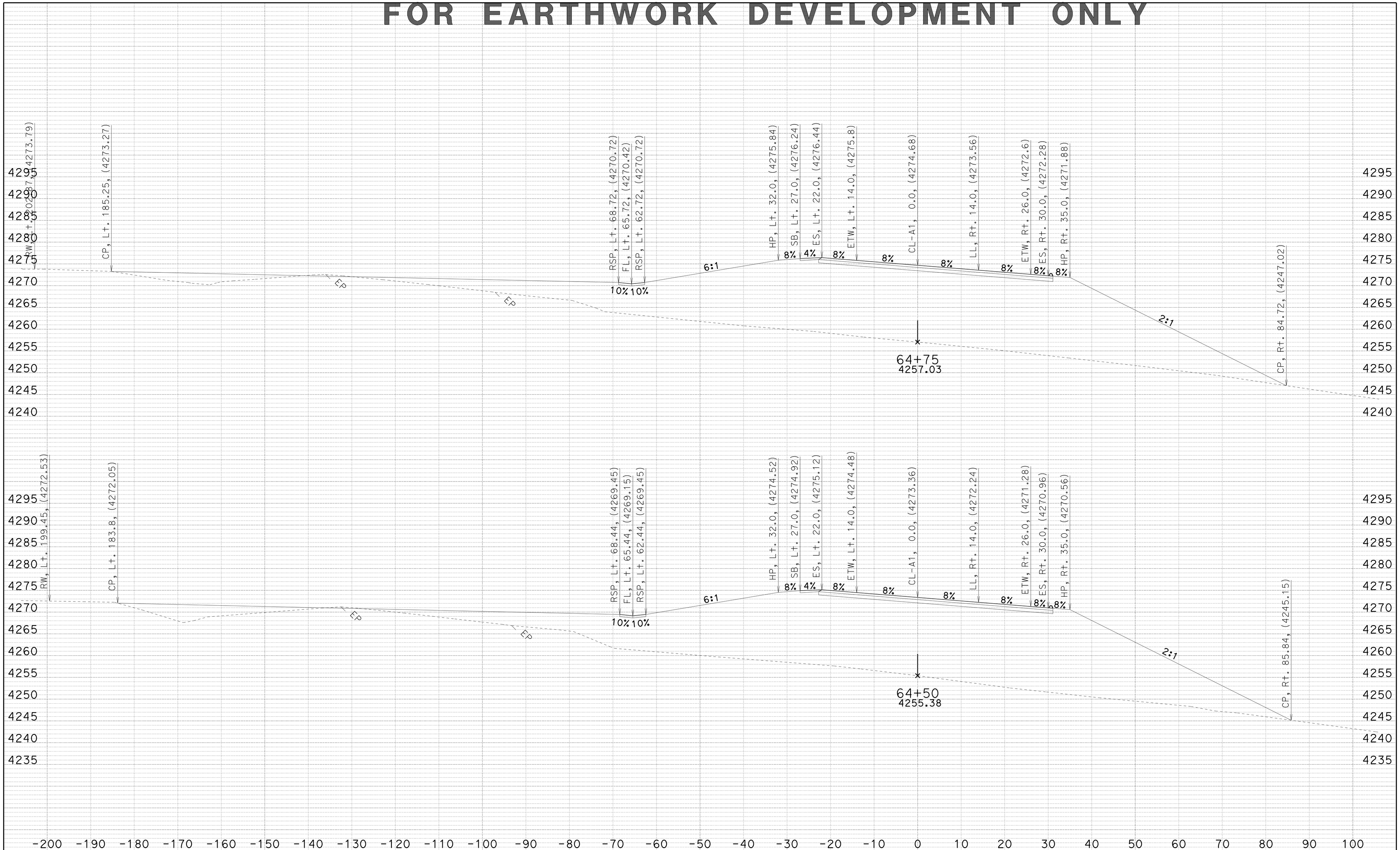

CREATED BY: JC
DATE: 7/2/2014
KC Project: 4E90U File: D:\4E90U\a1_fg_070114.ear

SMOKY CREEK
DIST/CO/RTE/PM: 02/TEH/32/5.1-6.3
CONTRACT: 02-4E90U4

SCALE: 1" = 10' Horiz.
1" = 10' Vert.

A1
CROSS SECTIONS
SHEET 26 OF 96

FOR EARTHWORK DEVELOPMENT ONLY

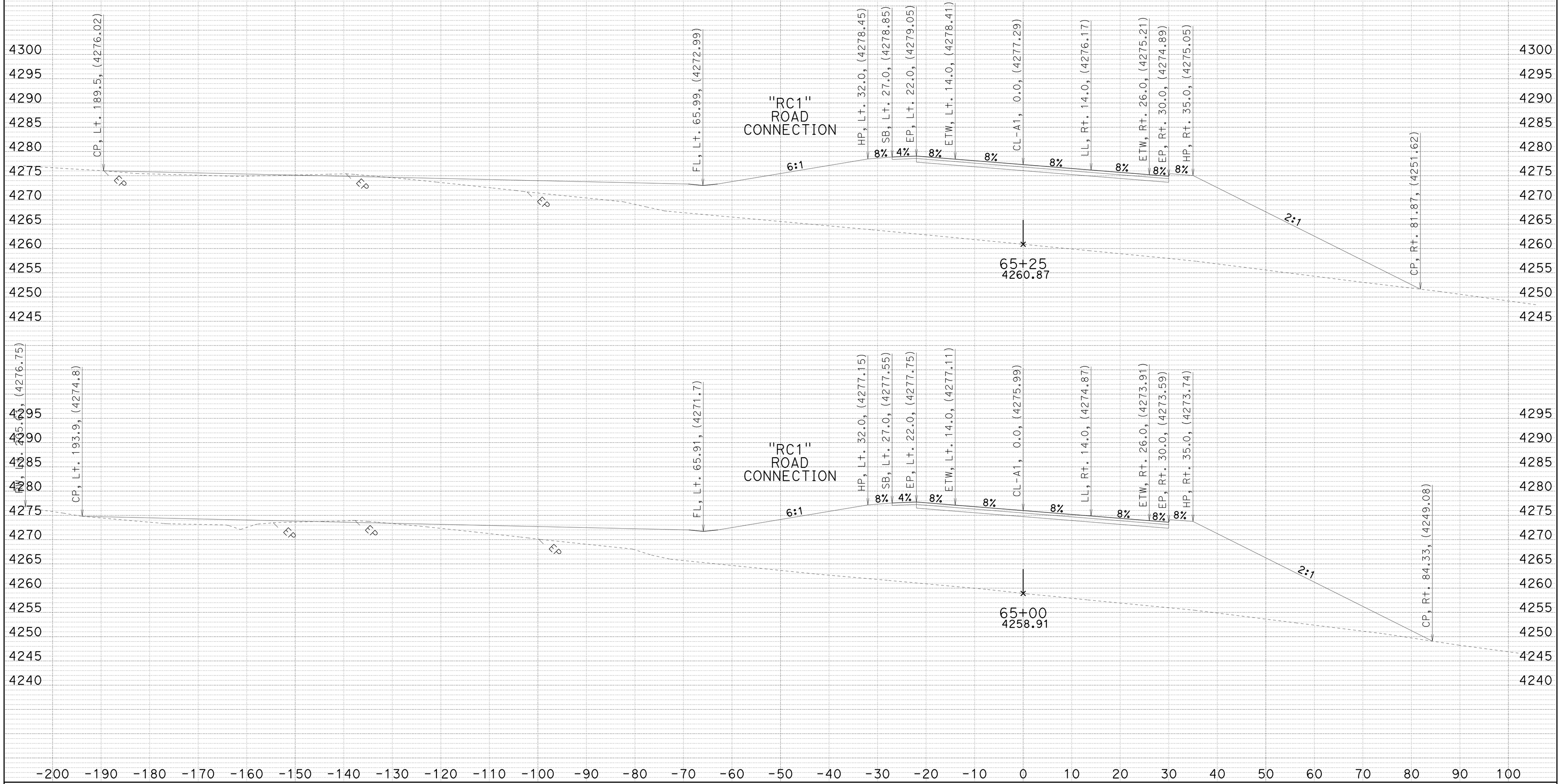

CREATED BY: JC
DATE: 7/2/2014
KC Project: 4E90U File: D:\4E90U\a1_fg_070114.ear

SMOKY CREEK
DIST/CO/RTE/PM: 02/TEH/32/5.1-6.3
CONTRACT: 02-4E90U4

SCALE: 1" = 10' Horiz.
1" = 10' Vert.

A1
CROSS SECTIONS
SHEET 27 OF 96

FOR EARTHWORK DEVELOPMENT ONLY

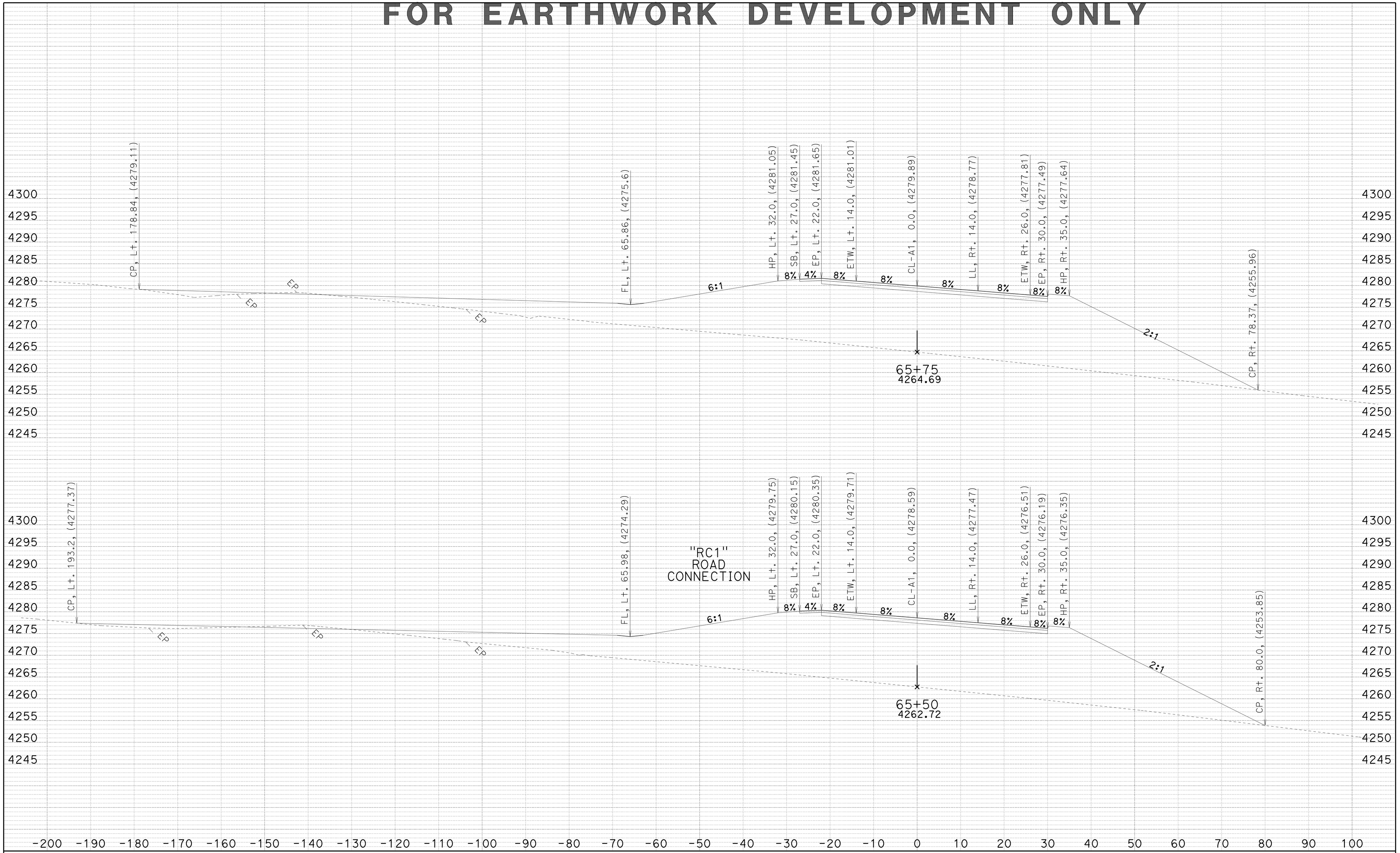

CREATED BY: JC
DATE: 7/2/2014
KC Project: 4E90U File: D:\4E90U\a1_fg_070114.ear

SMOKY CREEK
DIST/CO/RTE/PM: 02/TEH/32/5.1-6.3
CONTRACT: 02-4E90U4

SCALE: 1" = 10' Horiz.
1" = 10' Vert.

A1
CROSS SECTIONS
SHEET 28 OF 96

FOR EARTHWORK DEVELOPMENT ONLY

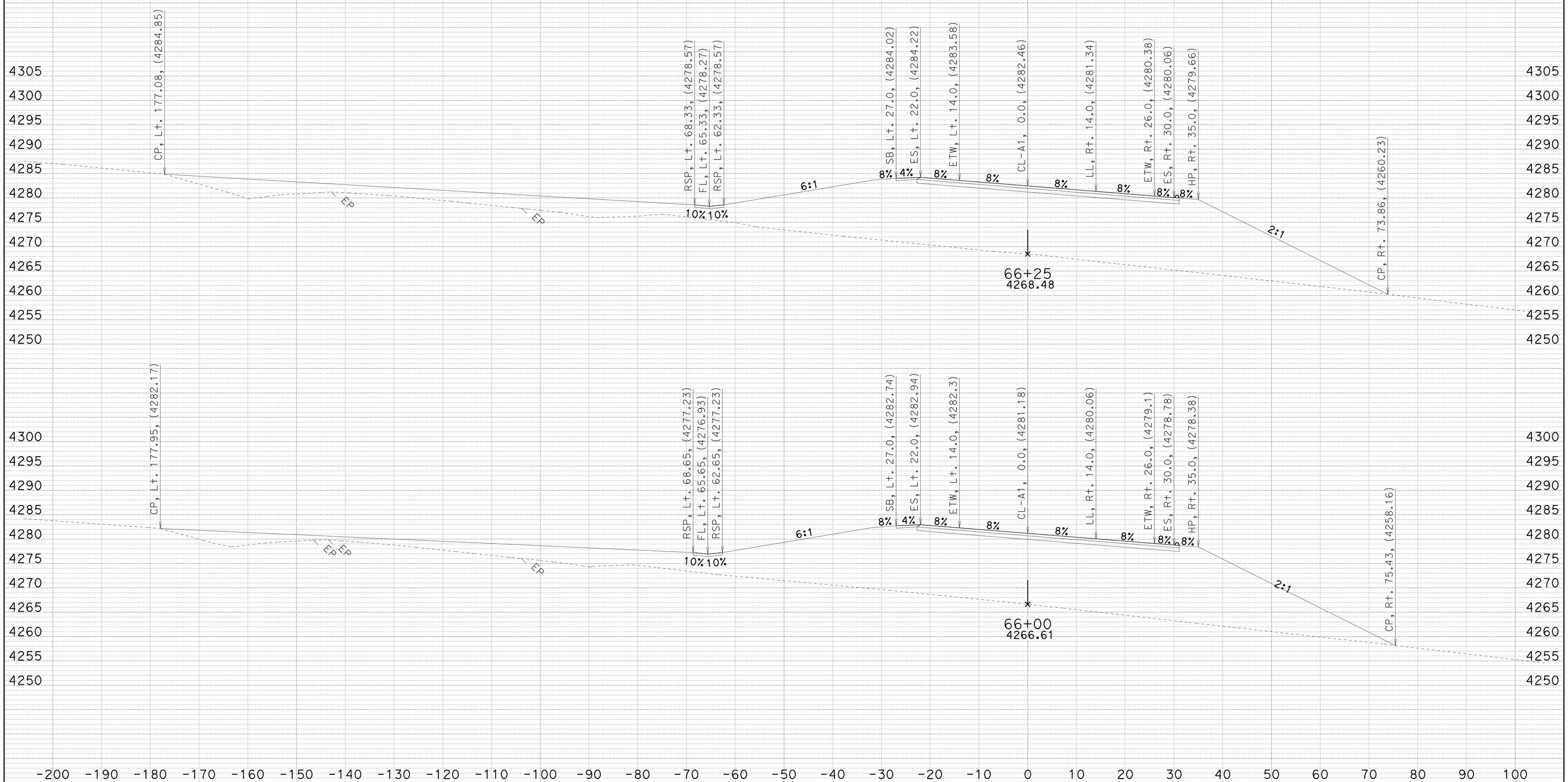

CREATED BY: JC
DATE: 7/2/2014
KC Project: 4E90U File: D:\4E90U\a1_fg_070114.ear

SMOKY CREEK
DIST/CO/RTE/PM: 02/TEH/32/5.1-6.3
CONTRACT: 02-4E90U4

SCALE: 1" = 10' Horiz.
1" = 10' Vert.

A1
CROSS SECTIONS
SHEET 29 OF 96

FOR EARTHWORK DEVELOPMENT ONLY

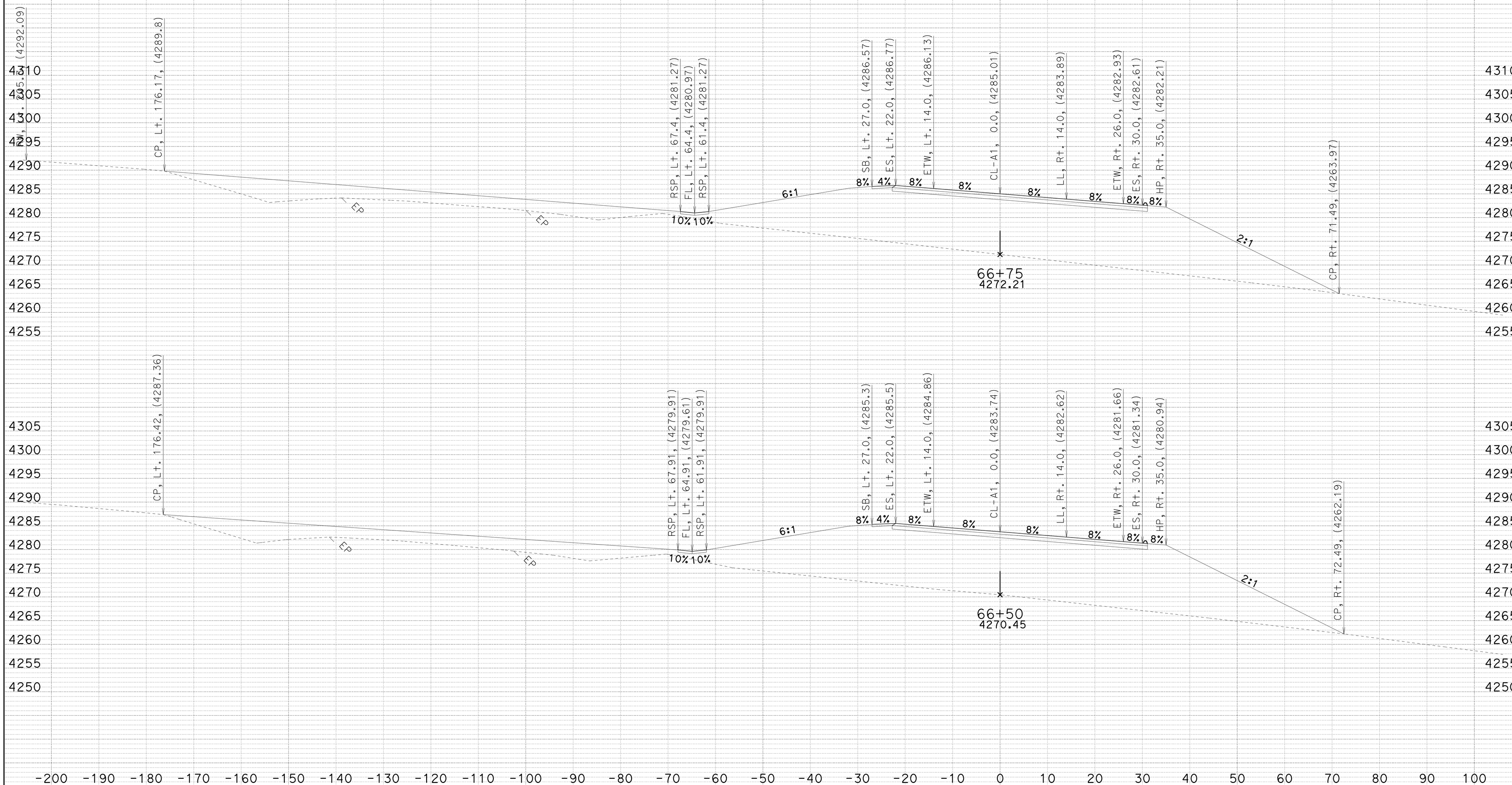

CREATED BY: JC
DATE: 7/2/2014
KC Project: 4E90U File: D:\4E90U\a1_fg_070114.ear

SMOKY CREEK
DIST/CO/RTE/PM: 02/TEH/32/5.1-6.3
CONTRACT: 02-4E90U4

SCALE: 1" = 10' Horiz.
1" = 10' Vert.

A1
CROSS SECTIONS
SHEET 30 OF 96

FOR EARTHWORK DEVELOPMENT ONLY

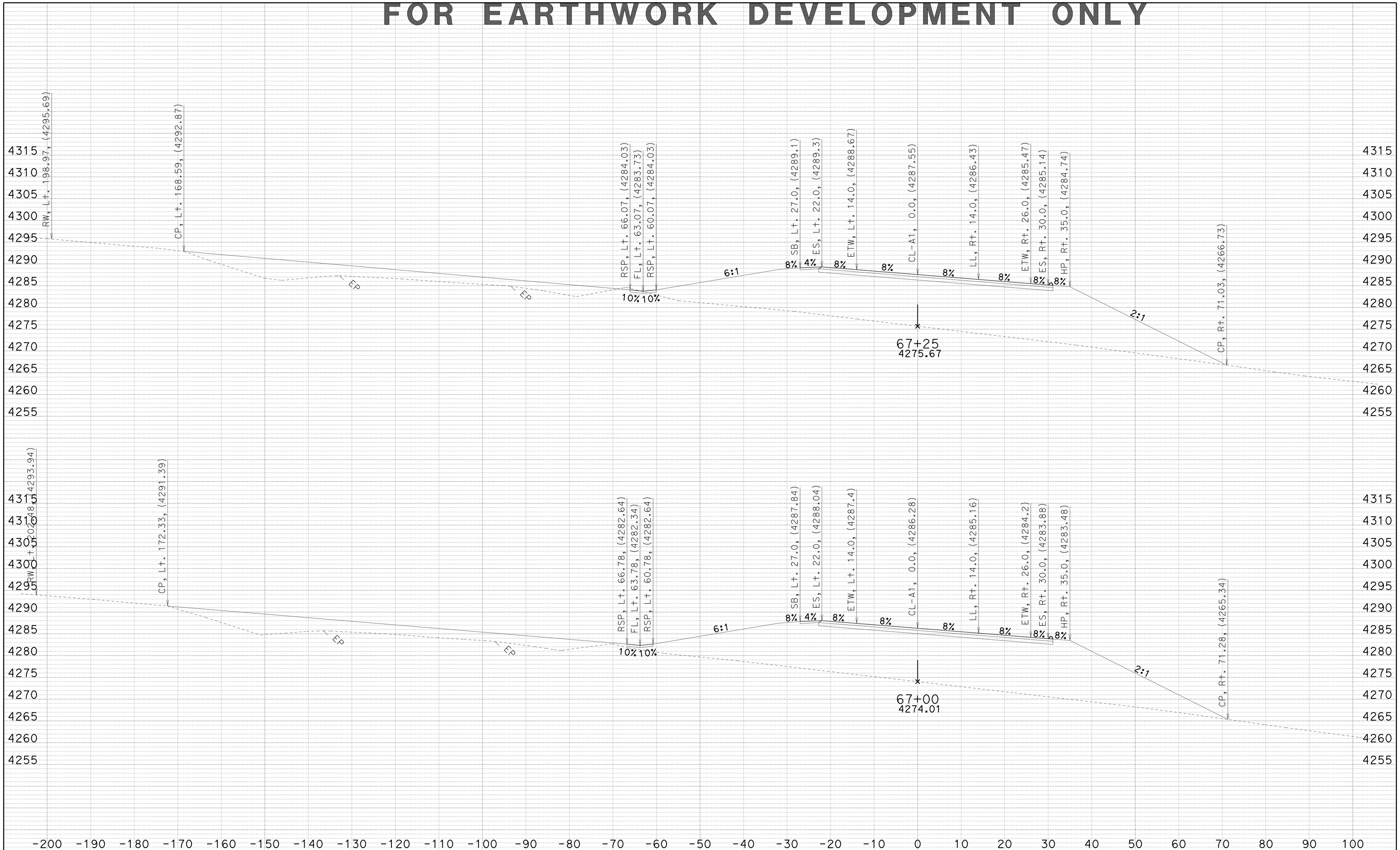

CREATED BY: JC
DATE: 7/2/2014
KC Project: 4E90U File: D:\4E90U\a1_fg_070114.ear

SMOKY CREEK
DIST/CO/RTE/PM: 02/TEH/32/5.1-6.3
CONTRACT: 02-4E90U4

SCALE: 1" = 10' Horiz.
1" = 10' Vert.

A1
CROSS SECTIONS
SHEET 31 OF 96

FOR EARTHWORK DEVELOPMENT ONLY

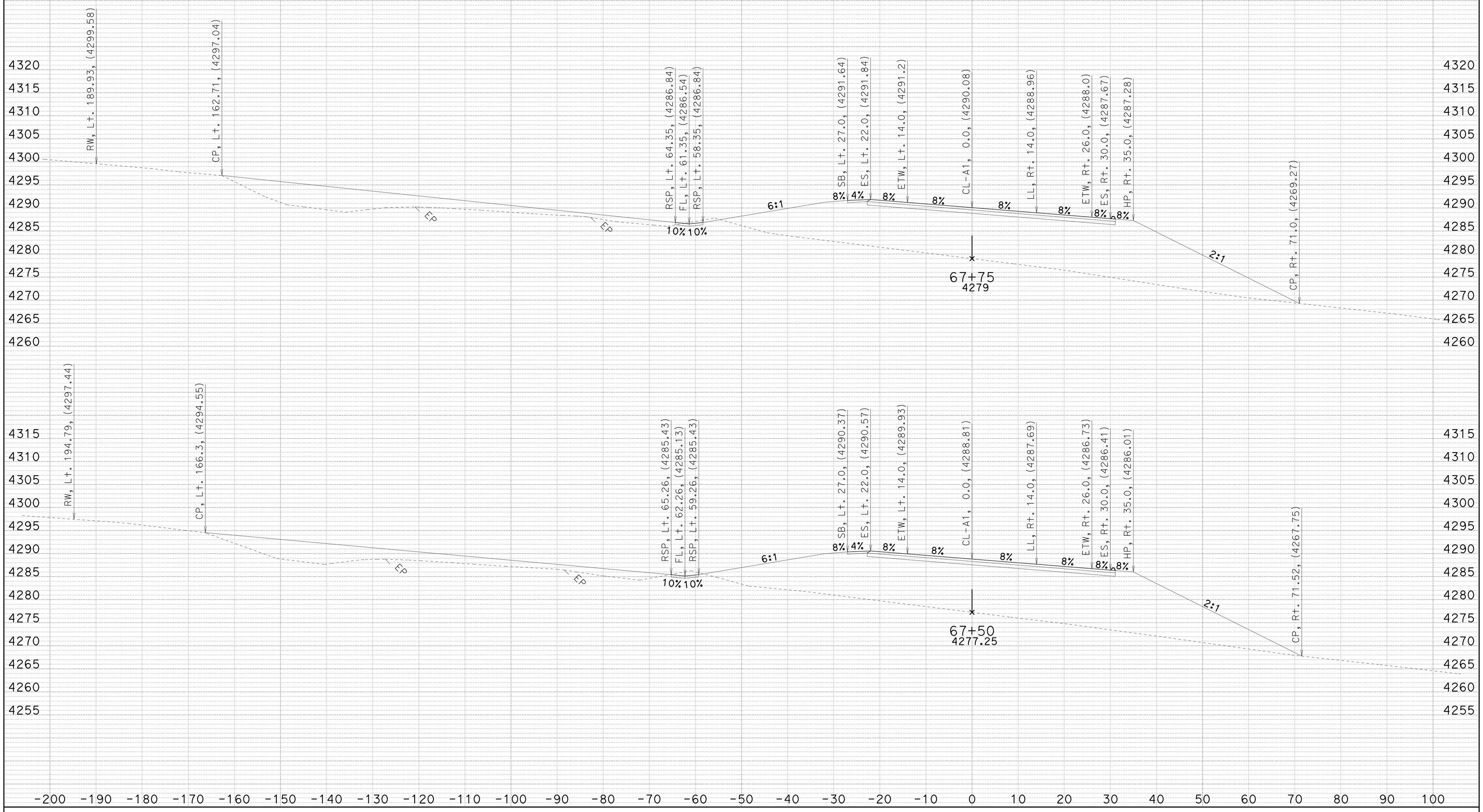

CREATED BY: JC
DATE: 7/2/2014
KC Project: 4E90U File: D:\4E90U\a1_fg_070114.ear

SMOKY CREEK
DIST/CO/RTE/PM: 02/TEH/32/5.1-6.3
CONTRACT: 02-4E90U4

SCALE: 1" = 10' Horiz.
1" = 10' Vert.

A1
CROSS SECTIONS
SHEET 32 OF 96

FOR EARTHWORK DEVELOPMENT ONLY

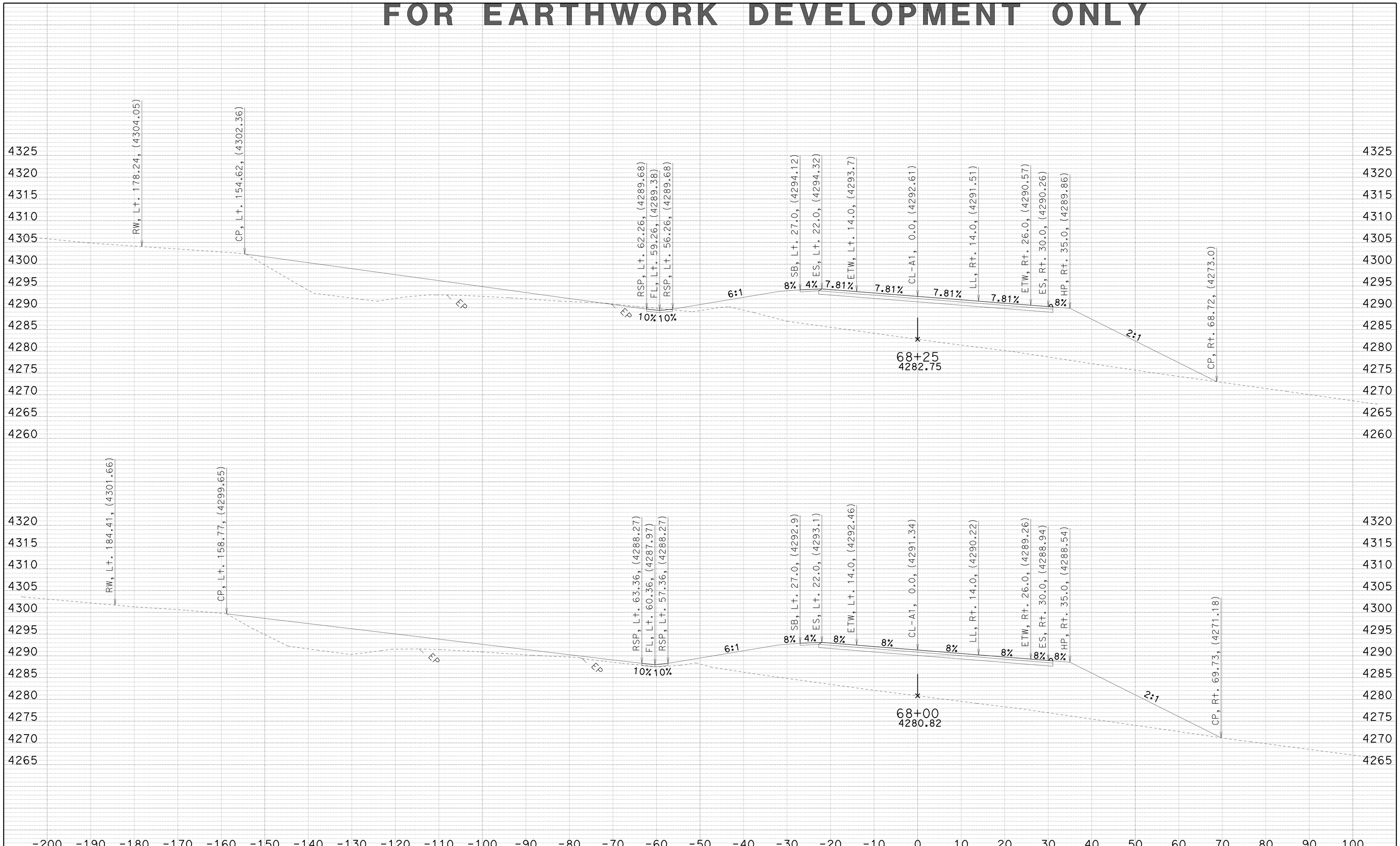

CREATED BY: JC
DATE: 7/2/2014
KC Project: 4E90U File: D:\4E90U\a1_fg_070114.ear

SMOKY CREEK
DIST/CO/RTE/PM: 02/TEH/32/5.1-6.3
CONTRACT: 02-4E90U4

SCALE: 1" = 10' Horiz.
1" = 10' Vert.

A1
CROSS SECTIONS
SHEET 33 OF 96

FOR EARTHWORK DEVELOPMENT ONLY

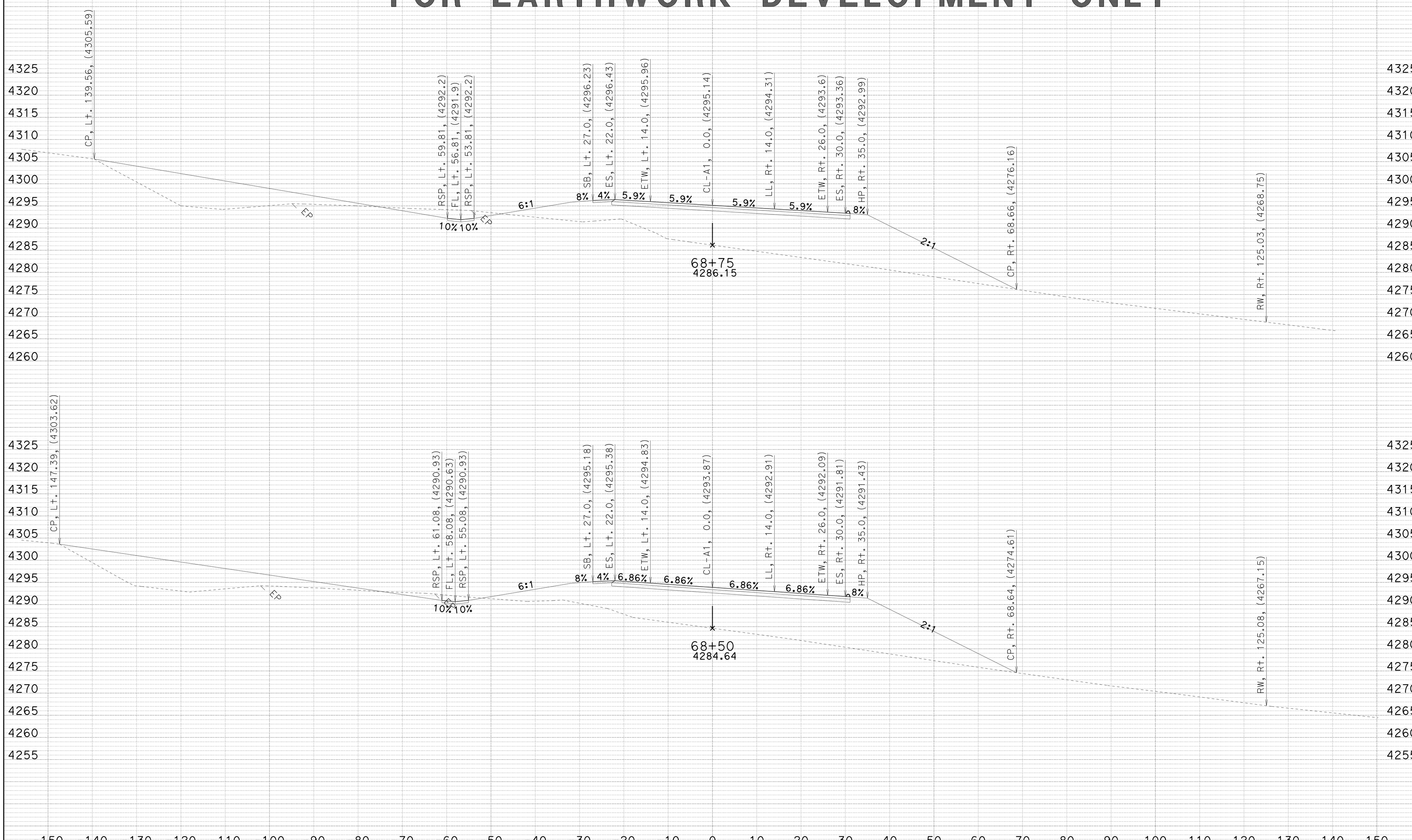

CREATED BY: JC
DATE: 7/2/2014
KC Project: 4E90U File: D:\4E90U\a1_fg_070114.ear

SMOKY CREEK
DIST/CO/RTE/PM: 02/TEH/32/5.1-6.3
CONTRACT: 02-4E90U4

SCALE: 1" = 10' Horiz.
1" = 10' Vert.

A1
CROSS SECTIONS
SHEET 34 OF 96

FOR EARTHWORK DEVELOPMENT ONLY

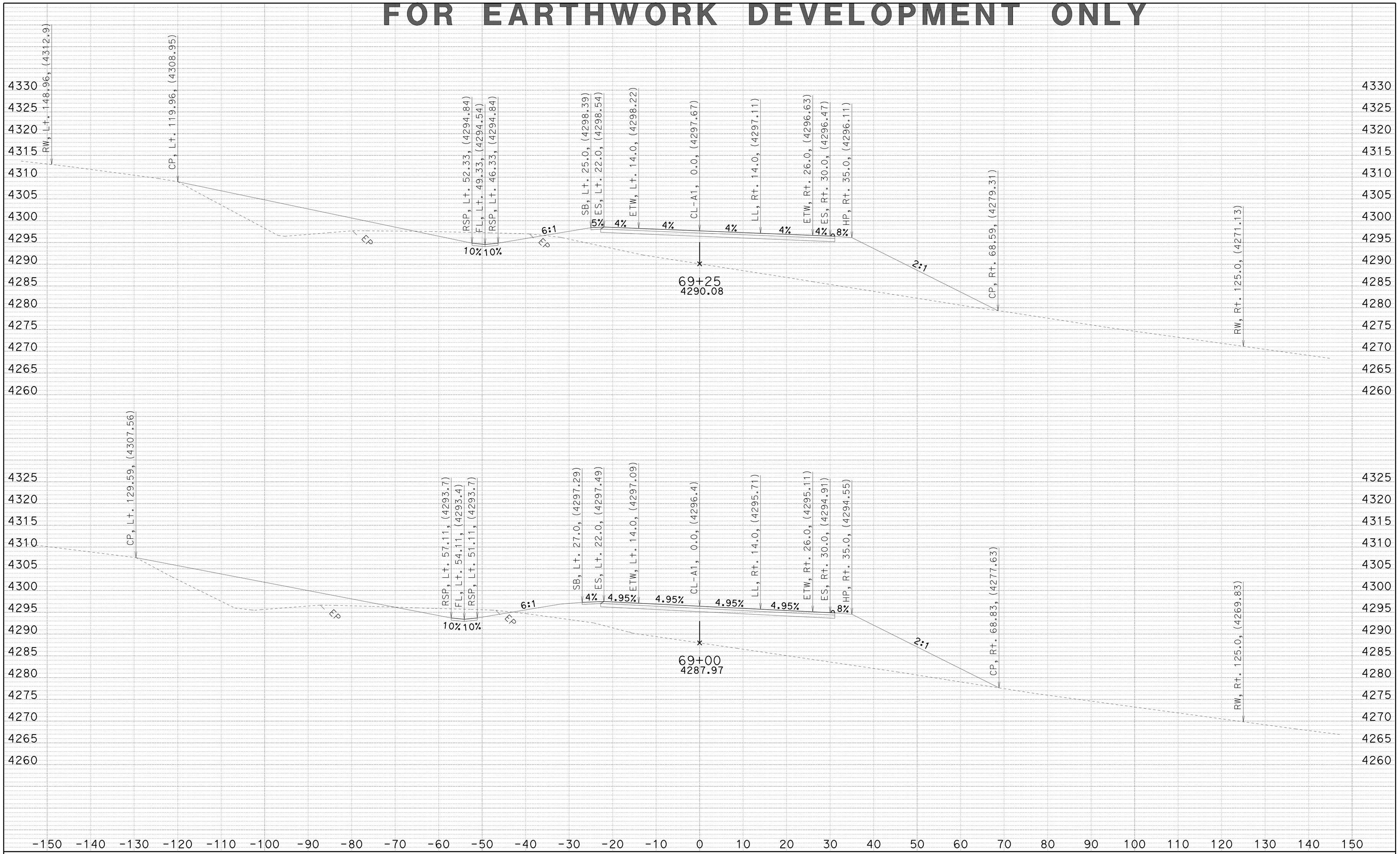

CREATED BY: JC
DATE: 7/2/2014
KC Project: 4E90U File: D:\4E90U\a1_fg_070114.ear

SMOKY CREEK
DIST/CO/RTE/PM: 02/TEH/32/5.1-6.3
CONTRACT: 02-4E90U4

SCALE: 1" = 10' Horiz.
1" = 10' Vert.

A1
CROSS SECTIONS
SHEET 35 OF 96

FOR EARTHWORK DEVELOPMENT ONLY

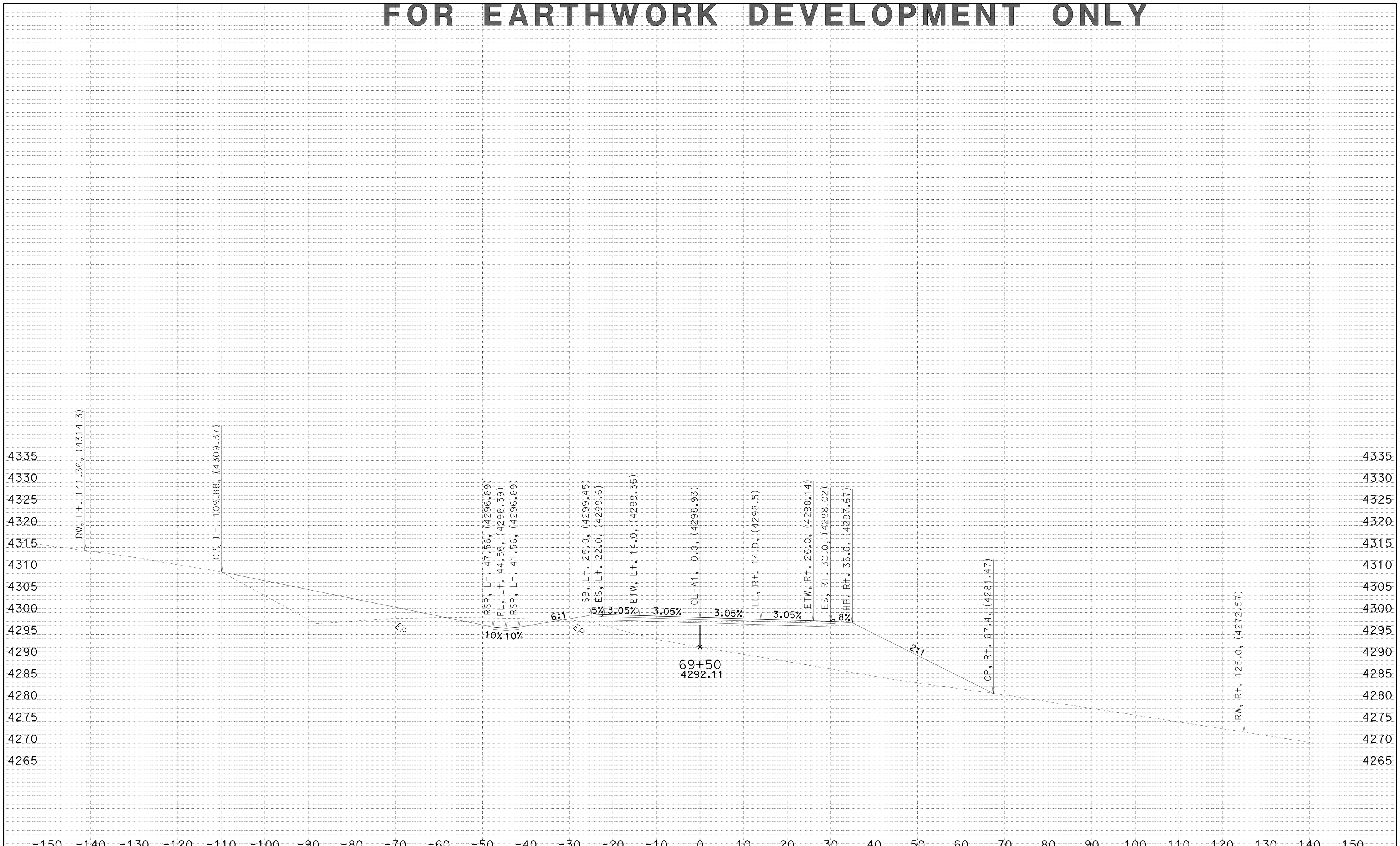

CREATED BY: JC
DATE: 7/2/2014
KC Project: 4E90U File: D:\4E90U\a1_fg_070114.ear

SMOKY CREEK
DIST/CO/RTE/PM: 02/TEH/32/5.1-6.3
CONTRACT: 02-4E90U4

SCALE: 1" = 10' Horiz.
1" = 10' Vert.

A1
CROSS SECTIONS
SHEET 36 OF 96

FOR EARTHWORK DEVELOPMENT ONLY

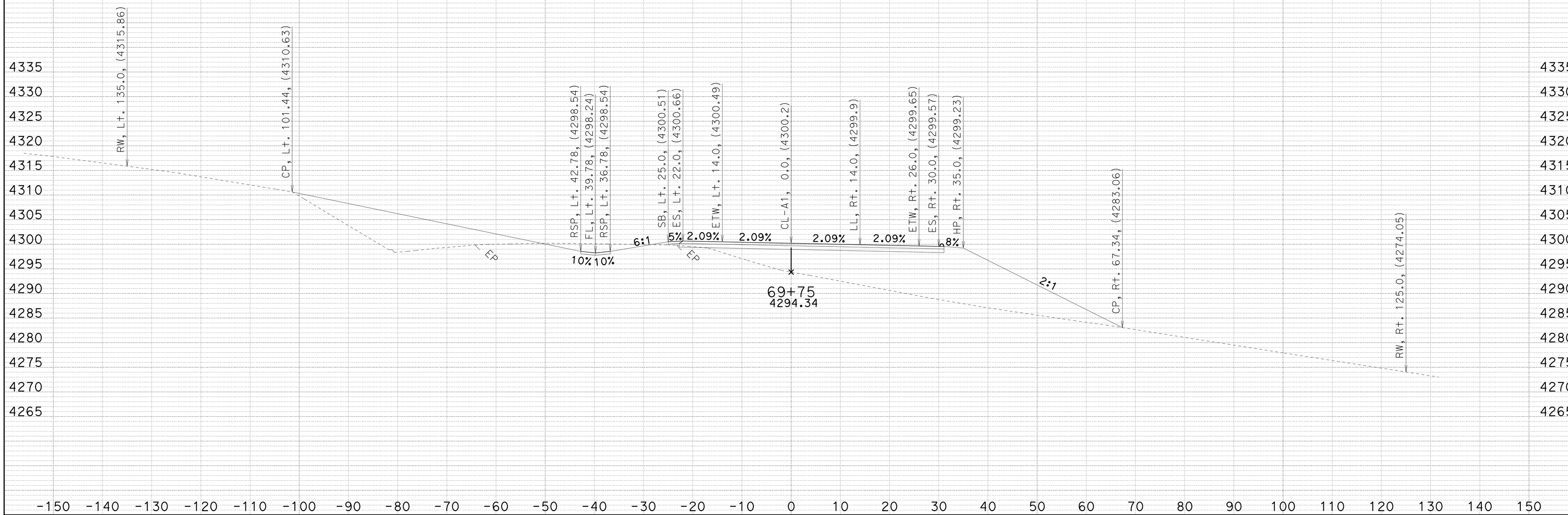

CREATED BY: JC
DATE: 7/2/2014
KC Project: 4E90U File: D:\4E90U\a1_fg_070114.ear

SMOKY CREEK
DIST/CO/RTE/PM: 02/TEH/32/5.1-6.3
CONTRACT: 02-4E90U4

SCALE: 1" = 10' Horiz.
1" = 10' Vert.

A1
CROSS SECTIONS
SHEET 37 OF 96

FOR EARTHWORK DEVELOPMENT ONLY

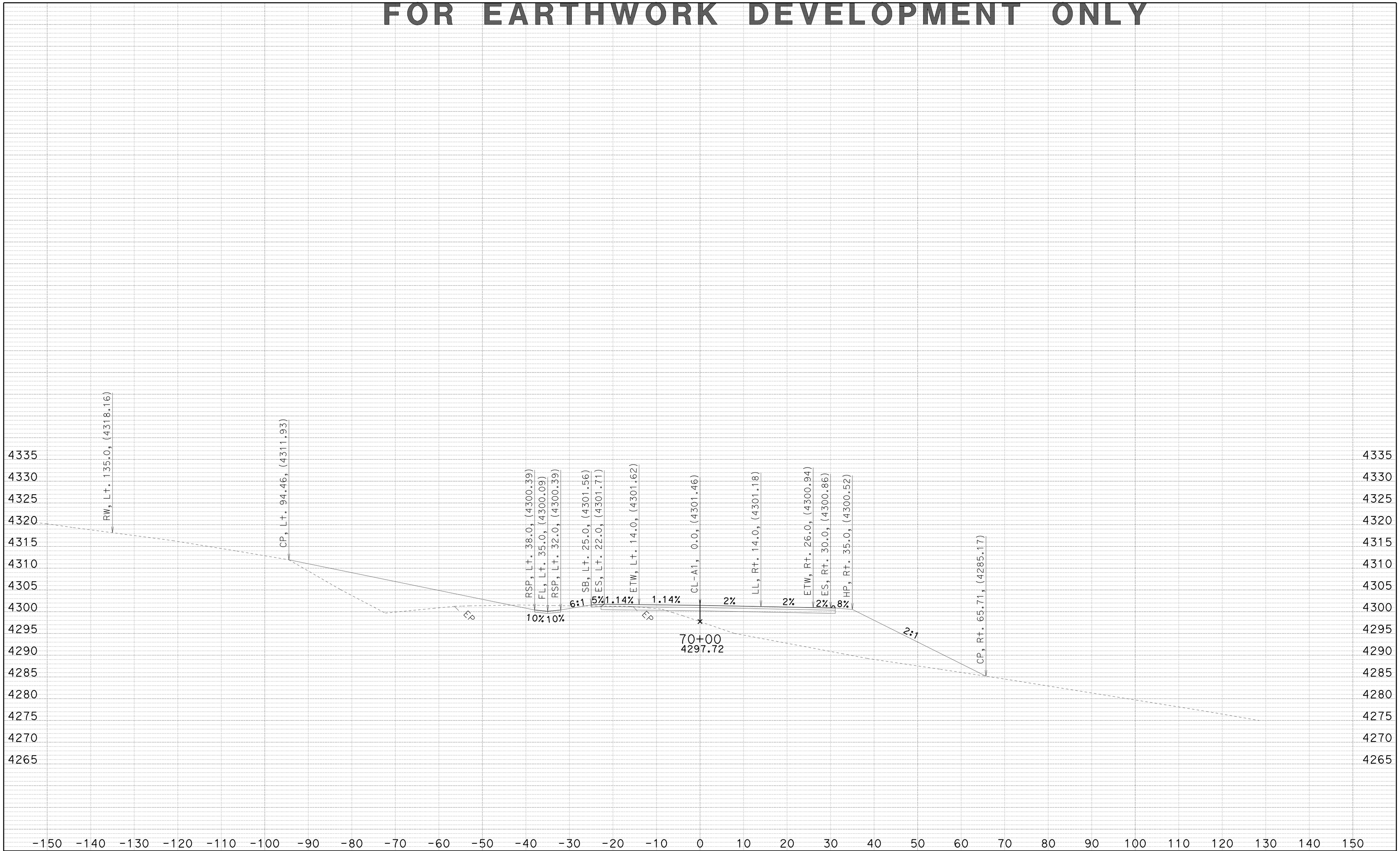

CREATED BY: JC
DATE: 7/2/2014
KC Project: 4E90U File: D:\4E90U\a1_fg_070114.ear

SMOKY CREEK
DIST/CO/RTE/PM: 02/TEH/32/5.1-6.3
CONTRACT: 02-4E90U4

SCALE: 1" = 10' Horiz.
1" = 10' Vert.

A1
CROSS SECTIONS
SHEET 38 OF 96

FOR EARTHWORK DEVELOPMENT ONLY

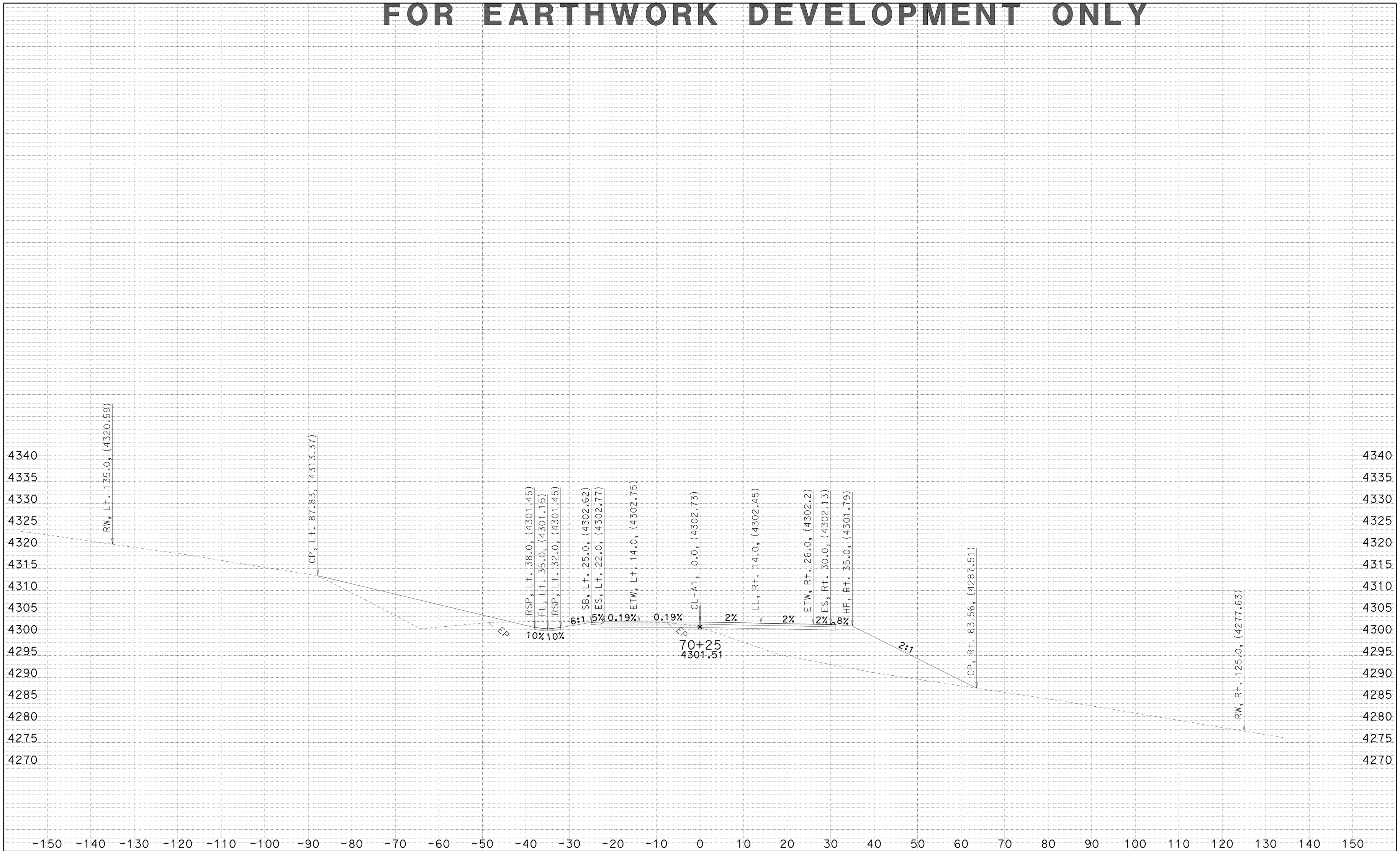

CREATED BY: JC
DATE: 7/2/2014
KC Project: 4E90U File: D:\4E90U\a1_fg_070114.ear

SMOKY CREEK
DIST/CO/RTE/PM: 02/TEH/32/5.1-6.3
CONTRACT: 02-4E90U4

SCALE: 1" = 10' Horiz.
1" = 10' Vert.

A1
CROSS SECTIONS
SHEET 39 OF 96

FOR EARTHWORK DEVELOPMENT ONLY

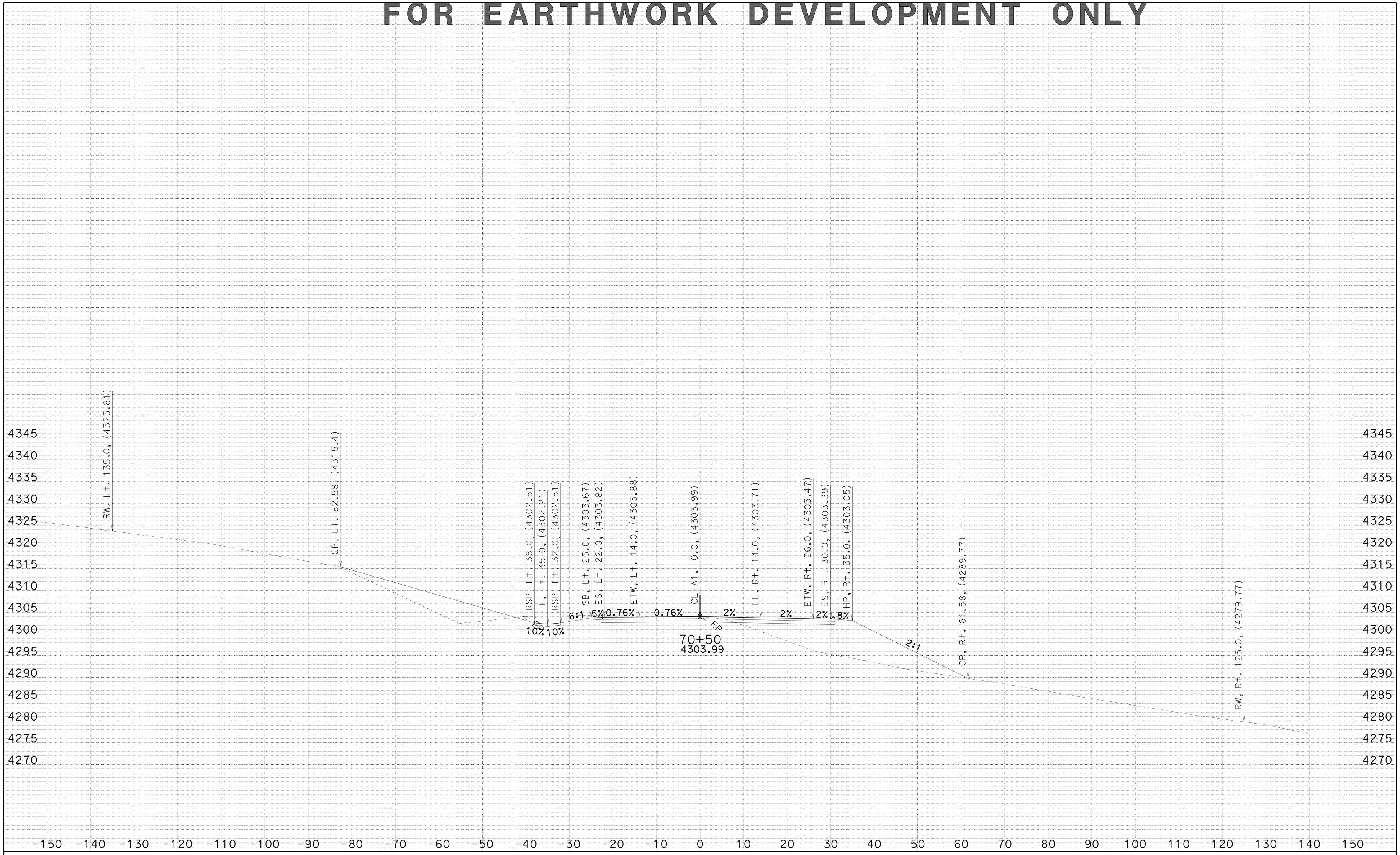

CREATED BY: JC
DATE: 7/2/2014
KC Project: 4E90U File: D:\4E90U\a1_fg_070114.ear

SMOKY CREEK
DIST/CO/RTE/PM: 02/TEH/32/5.1-6.3
CONTRACT: 02-4E90U4

SCALE: 1" = 10' Horiz.
1" = 10' Vert.

A1
CROSS SECTIONS
SHEET 40 OF 96

FOR EARTHWORK DEVELOPMENT ONLY

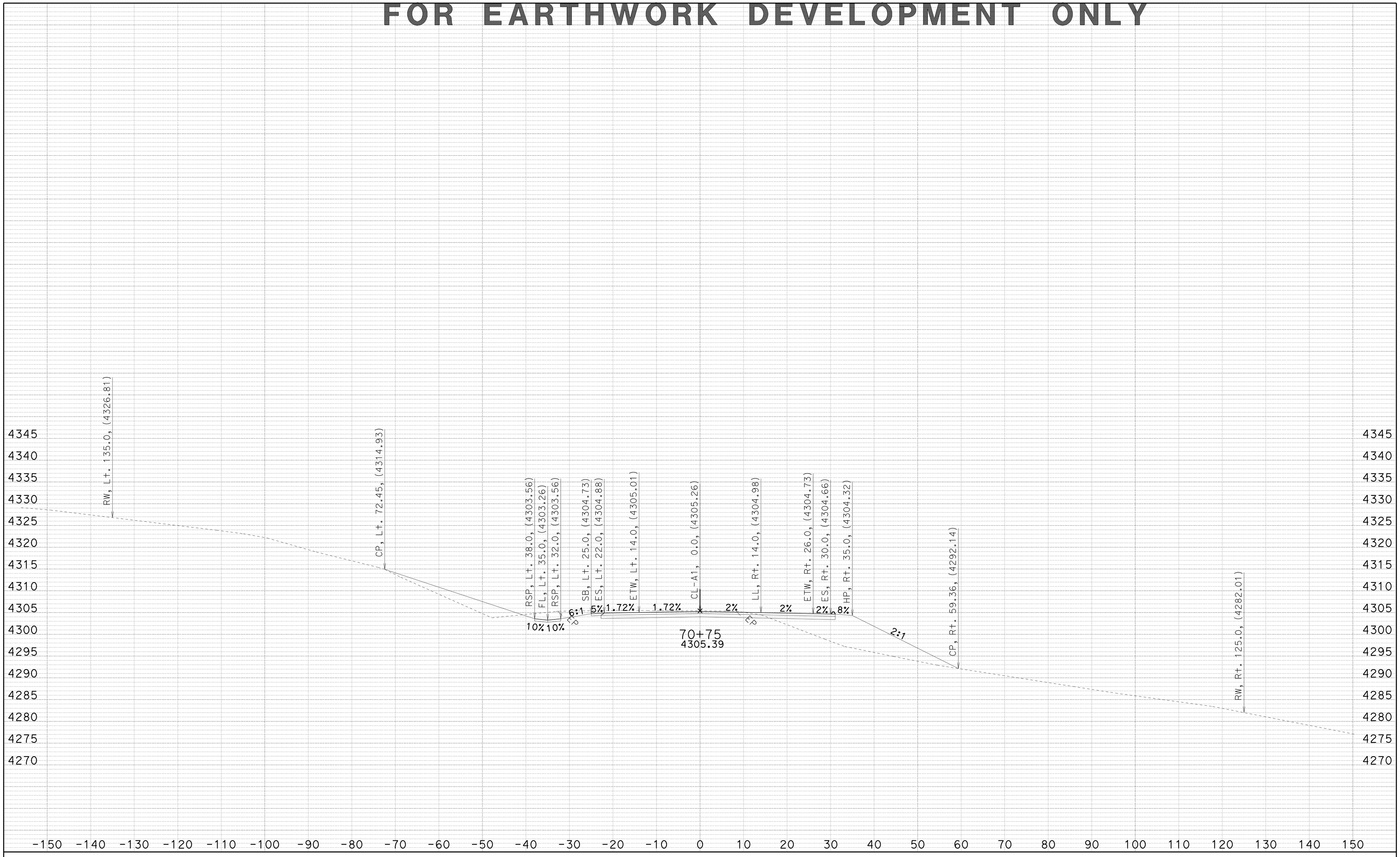

CREATED BY: JC
DATE: 7/2/2014
KC Project: 4E90U File: D:\4E90U\a1_fg_070114.ear

SMOKY CREEK
DIST/CO/RTE/PM: 02/TEH/32/5.1-6.3
CONTRACT: 02-4E90U4

SCALE: 1" = 10' Horiz.
1" = 10' Vert.

A1
CROSS SECTIONS
SHEET 41 OF 96

FOR EARTHWORK DEVELOPMENT ONLY



CREATED BY: JC
DATE: 7/2/2014
KC Project: 4E90U File: D:\4E90U\a1_fg_070114.ear

SMOKY CREEK
DIST/CO/RTE/PM: 02/TEH/32/5.1-6.3
CONTRACT: 02-4E90U4

SCALE: 1" = 10' Horiz.
1" = 10' Vert.

A1
CROSS SECTIONS
SHEET 42 OF 96

FOR EARTHWORK DEVELOPMENT ONLY

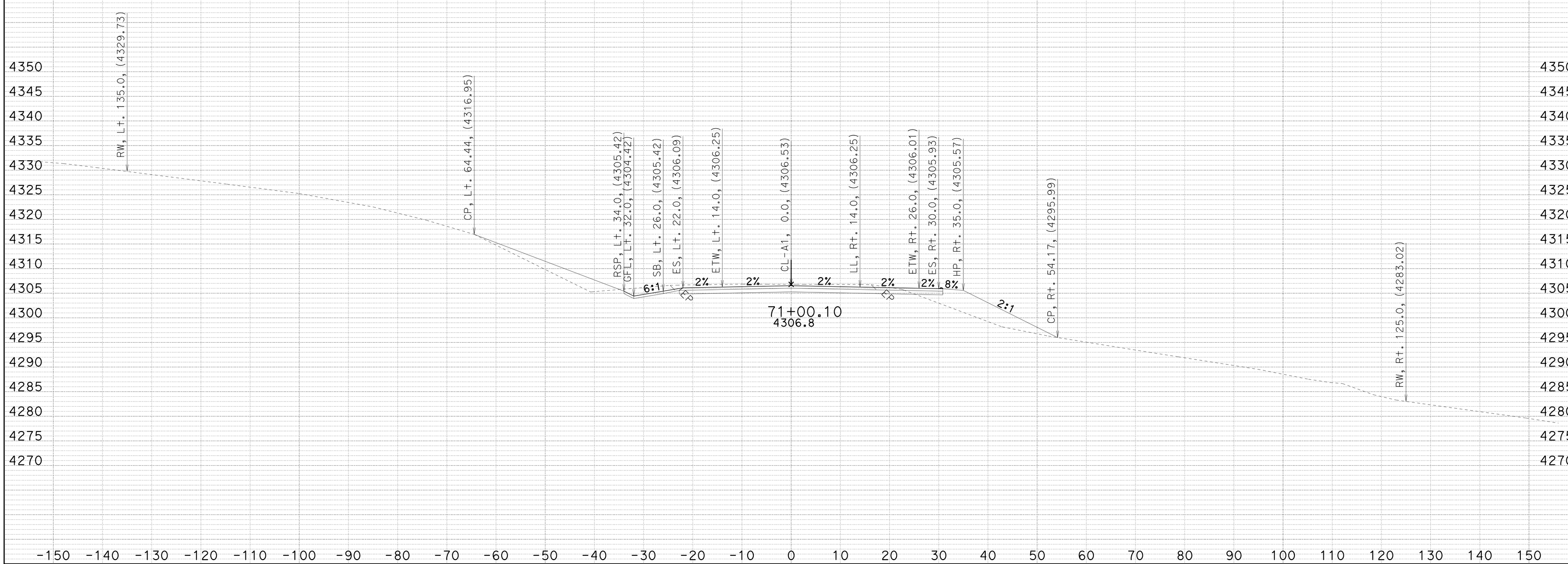

CREATED BY: JC
DATE: 7/2/2014
KC Project: 4E90U File: D:\4E90U\a1_fg_070114.ear

SMOKY CREEK
DIST/CO/RTE/PM: 02/TEH/32/5.1-6.3
CONTRACT: 02-4E90U4

SCALE: 1" = 10' Horiz.
1" = 10' Vert.

A1
CROSS SECTIONS
SHEET 43 OF 96

FOR EARTHWORK DEVELOPMENT ONLY

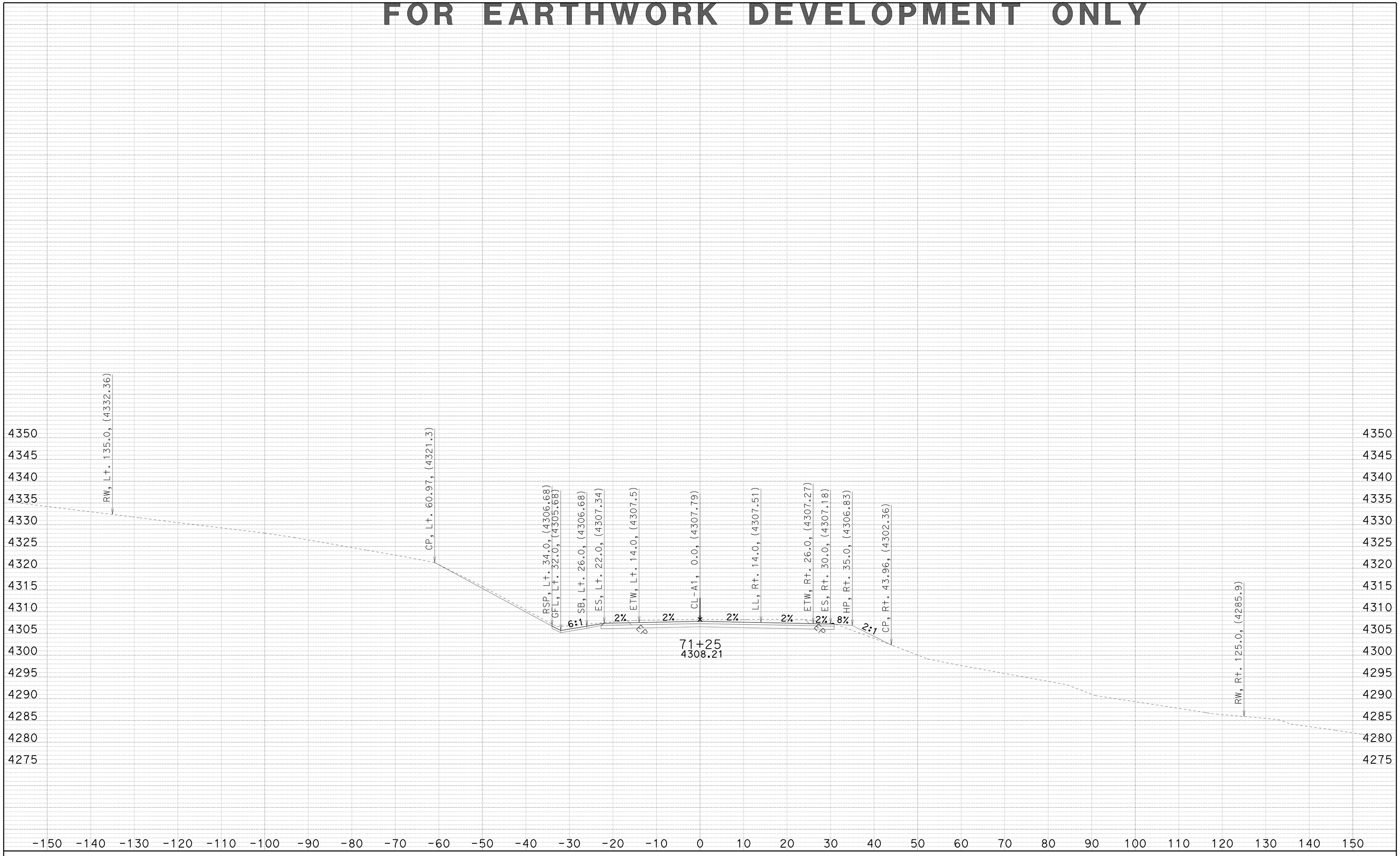

CREATED BY: JC
DATE: 7/2/2014
KC Project: 4E90U File: D:\4E90U\a1_fg_070114.ear

SMOKY CREEK
DIST/CO/RTE/PM: 02/TEH/32/5.1-6.3
CONTRACT: 02-4E90U4

SCALE: 1" = 10' Horiz.
1" = 10' Vert.

A1
CROSS SECTIONS
SHEET 44 OF 96

FOR EARTHWORK DEVELOPMENT ONLY

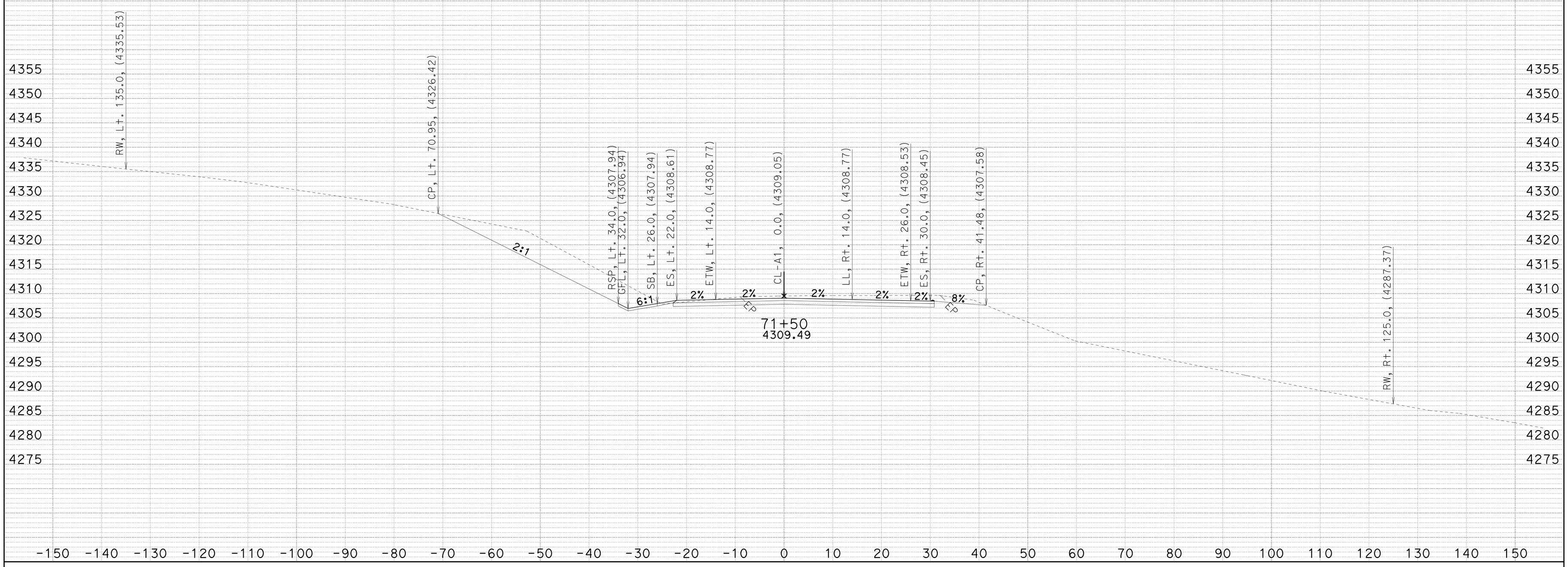

CREATED BY: JC
DATE: 7/2/2014
KC Project: 4E90U File: D:\4E90U\a1_fg_070114.ear

SMOKY CREEK
DIST/CO/RTE/PM: 02/TEH/32/5.1-6.3
CONTRACT: 02-4E90U4

SCALE: 1" = 10' Horiz.
1" = 10' Vert.

A1
CROSS SECTIONS
SHEET 45 OF 96

FOR EARTHWORK DEVELOPMENT ONLY

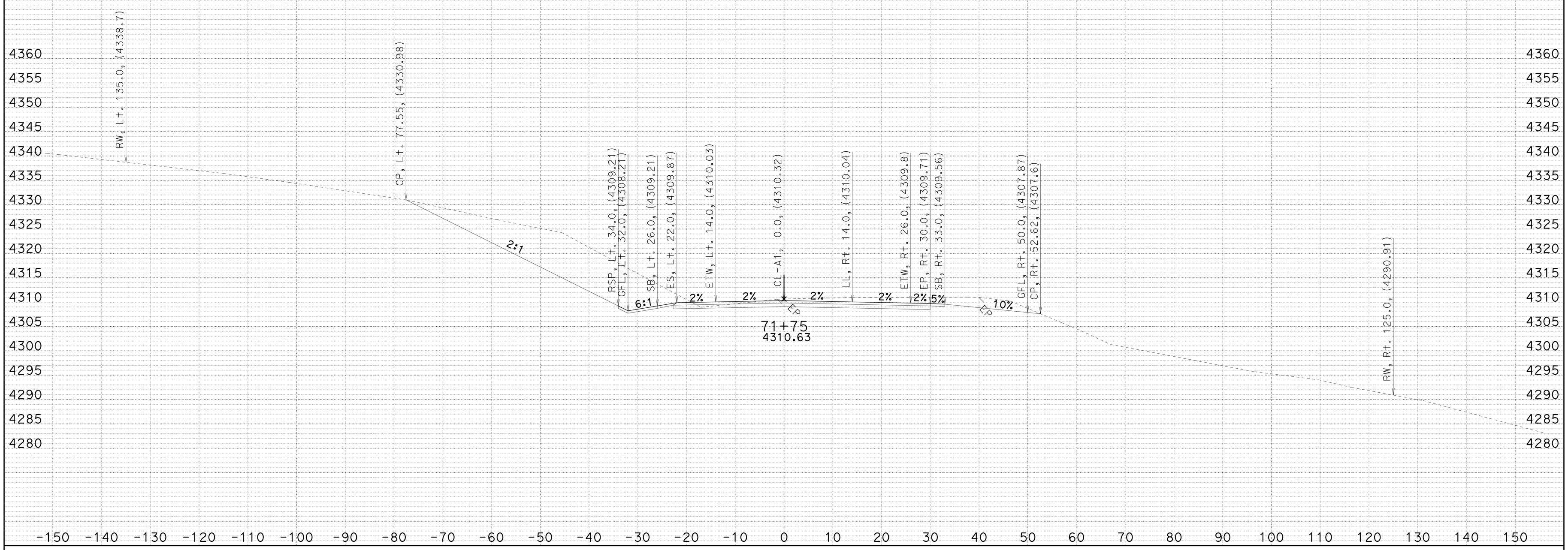

CREATED BY: JC
DATE: 7/2/2014
KC Project: 4E90U File: D:\4E90U\a1_fg_070114.ear

SMOKY CREEK
DIST/CO/RTE/PM: 02/TEH/32/5.1-6.3
CONTRACT: 02-4E90U4

SCALE: 1" = 10' Horiz.
1" = 10' Vert.

A1
CROSS SECTIONS
SHEET 46 OF 96

FOR EARTHWORK DEVELOPMENT ONLY

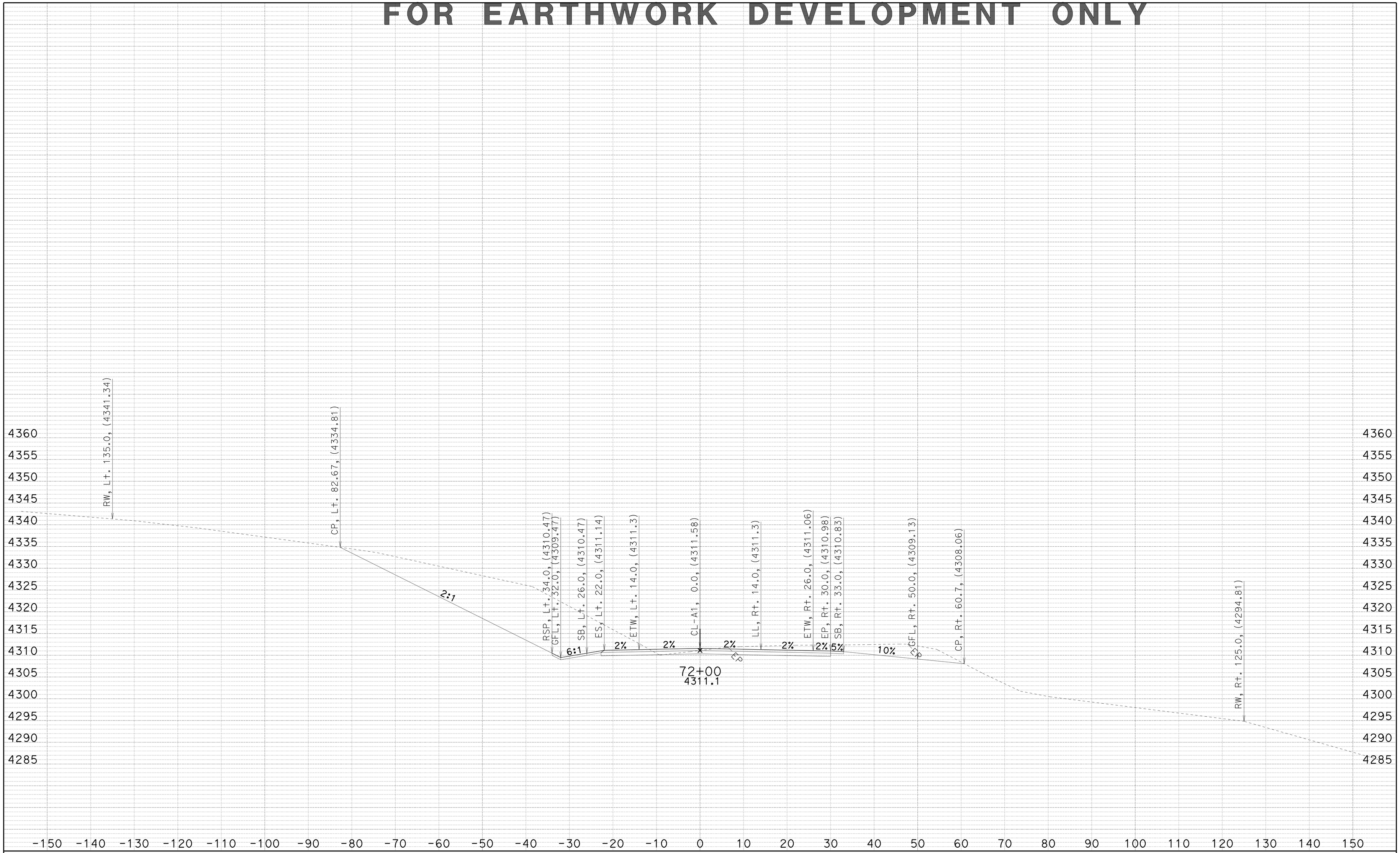

CREATED BY: JC
DATE: 7/2/2014
KC Project: 4E90U File: D:\4E90U\a1_fg_070114.ear

SMOKY CREEK
DIST/CO/RTE/PM: 02/TEH/32/5.1-6.3
CONTRACT: 02-4E90U4

SCALE: 1" = 10' Horiz.
1" = 10' Vert.

A1
CROSS SECTIONS
SHEET 47 OF 96

FOR EARTHWORK DEVELOPMENT ONLY

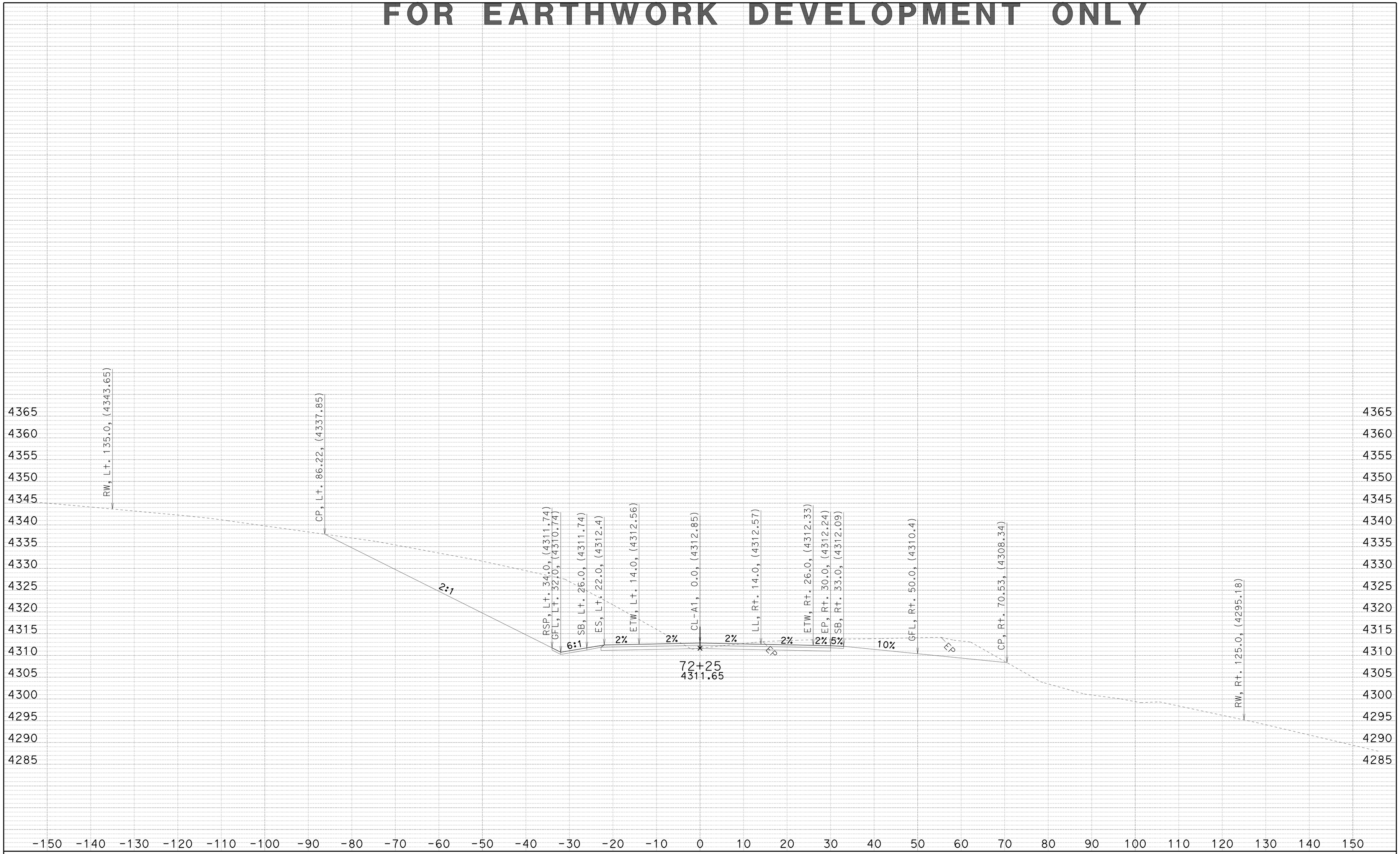

CREATED BY: JC
DATE: 7/2/2014
KC Project: 4E90U File: D:\4E90U\a1_fg_070114.ear

SMOKY CREEK
DIST/CO/RTE/PM: 02/TEH/32/5.1-6.3
CONTRACT: 02-4E90U4

SCALE: 1" = 10' Horiz.
1" = 10' Vert.

A1
CROSS SECTIONS
SHEET 48 OF 96

FOR EARTHWORK DEVELOPMENT ONLY

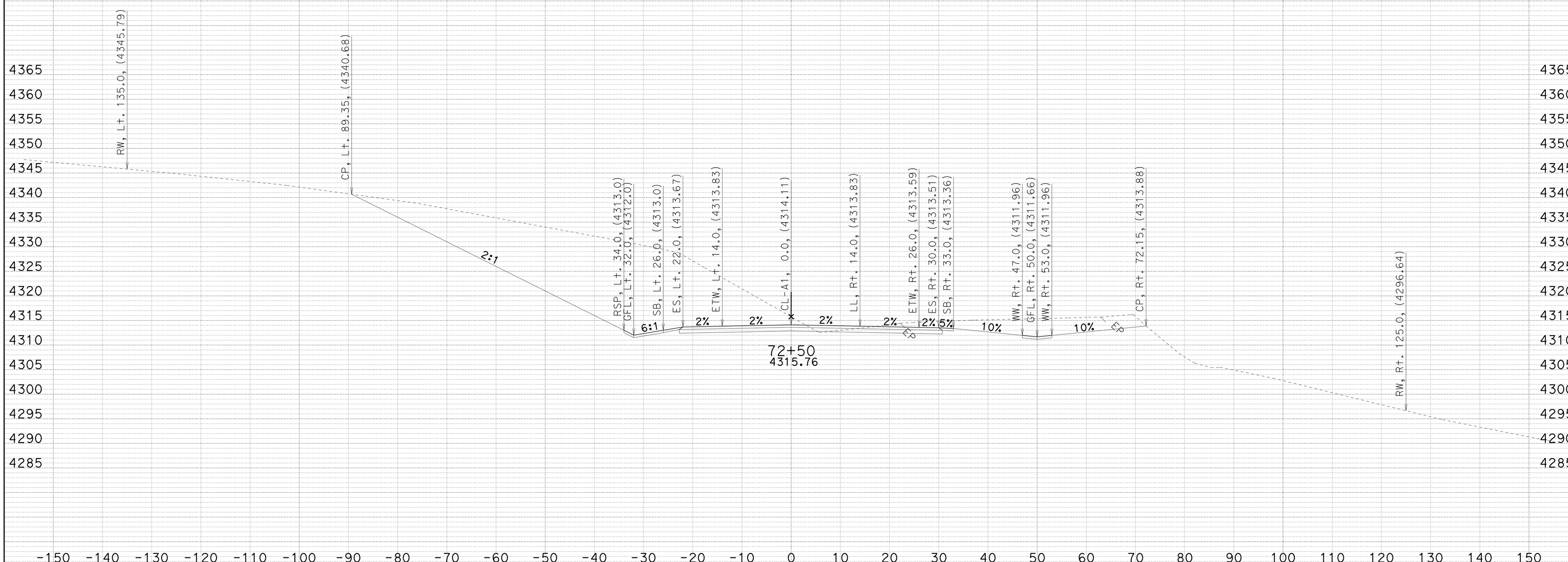

CREATED BY: JC
DATE: 7/2/2014
KC Project: 4E90U File: D:\4E90U\a1_fg_070114.ear

SMOKY CREEK
DIST/CO/RTE/PM: 02/TEH/32/5.1-6.3
CONTRACT: 02-4E90U4

SCALE: 1" = 10' Horiz.
1" = 10' Vert.

A1
CROSS SECTIONS
SHEET 49 OF 96

FOR EARTHWORK DEVELOPMENT ONLY

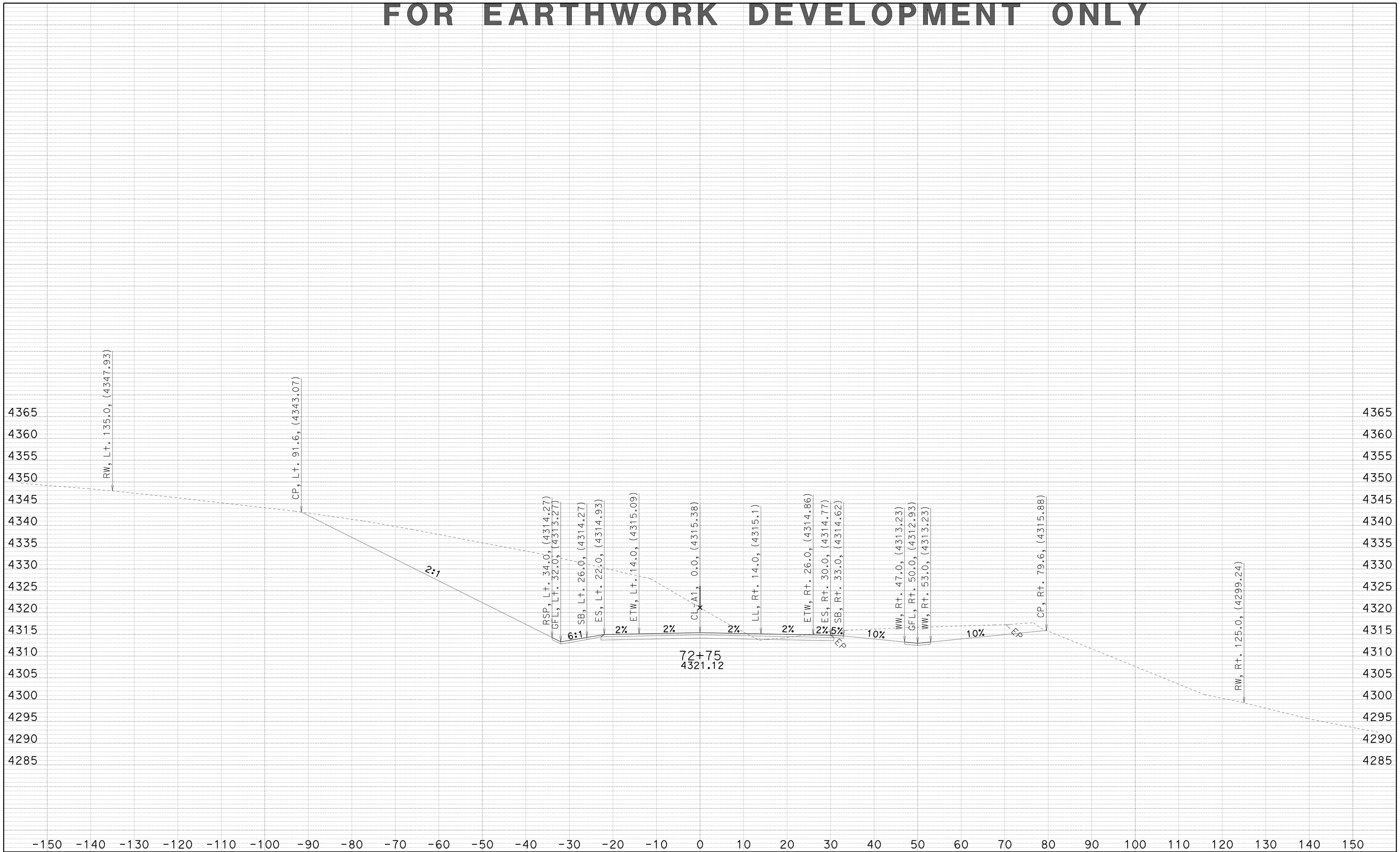

CREATED BY: JC
DATE: 7/2/2014
KC Project: 4E90U File: D:\4E90U\a1_fg_070114.ear

SMOKY CREEK
DIST/CO/RTE/PM: 02/TEH/32/5.1-6.3
CONTRACT: 02-4E90U4

SCALE: 1" = 10' Horiz.
1" = 10' Vert.

A1
CROSS SECTIONS
SHEET 50 OF 96

FOR EARTHWORK DEVELOPMENT ONLY

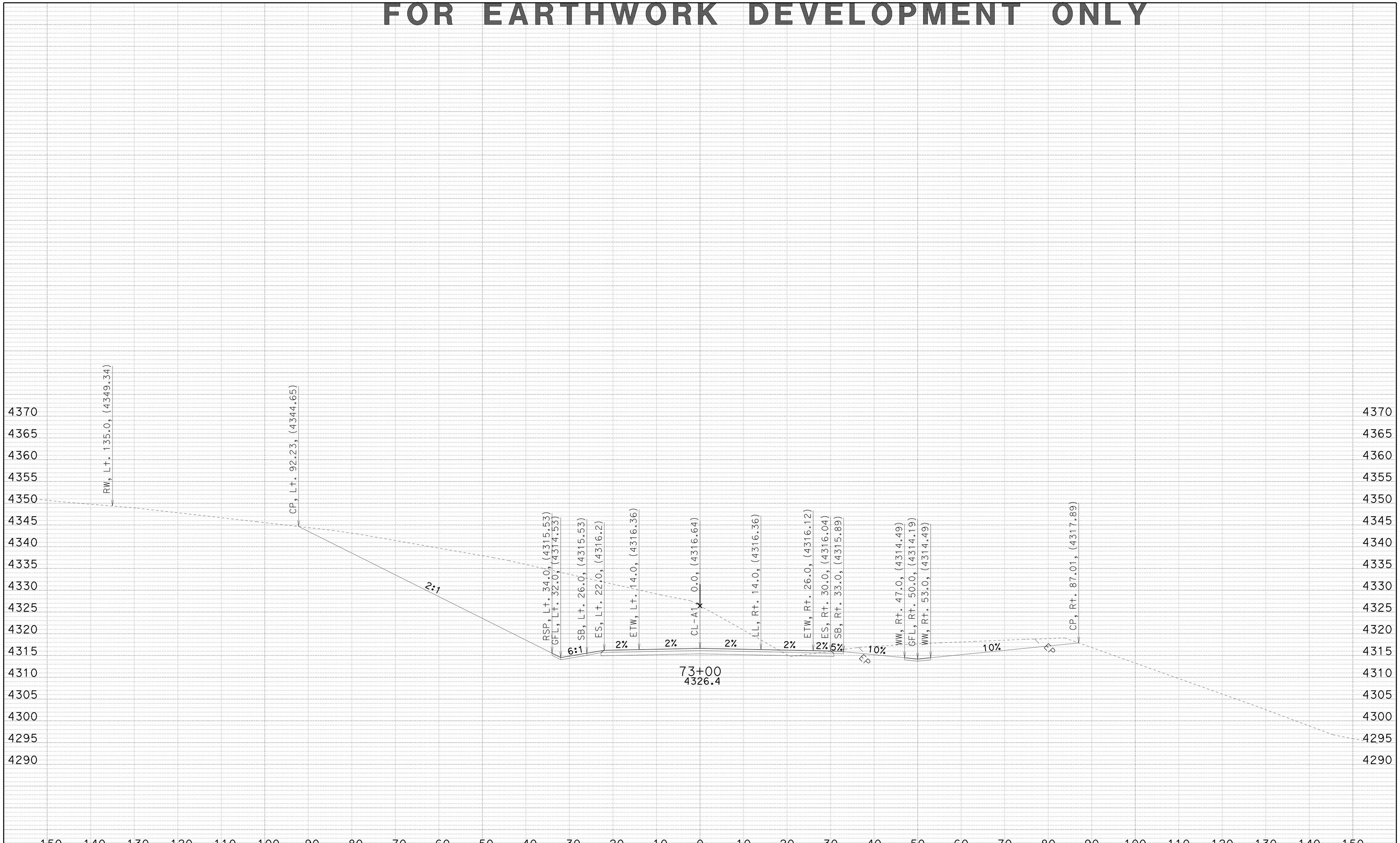

CREATED BY: JC
DATE: 7/2/2014
KC Project: 4E90U File: D:\4E90U\a1_fg_070114.ear

SMOKY CREEK
DIST/CO/RTE/PM: 02/TEH/32/5.1-6.3
CONTRACT: 02-4E90U4

SCALE: 1" = 10' Horiz.
1" = 10' Vert.

A1
CROSS SECTIONS
SHEET 51 OF 96

FOR EARTHWORK DEVELOPMENT ONLY

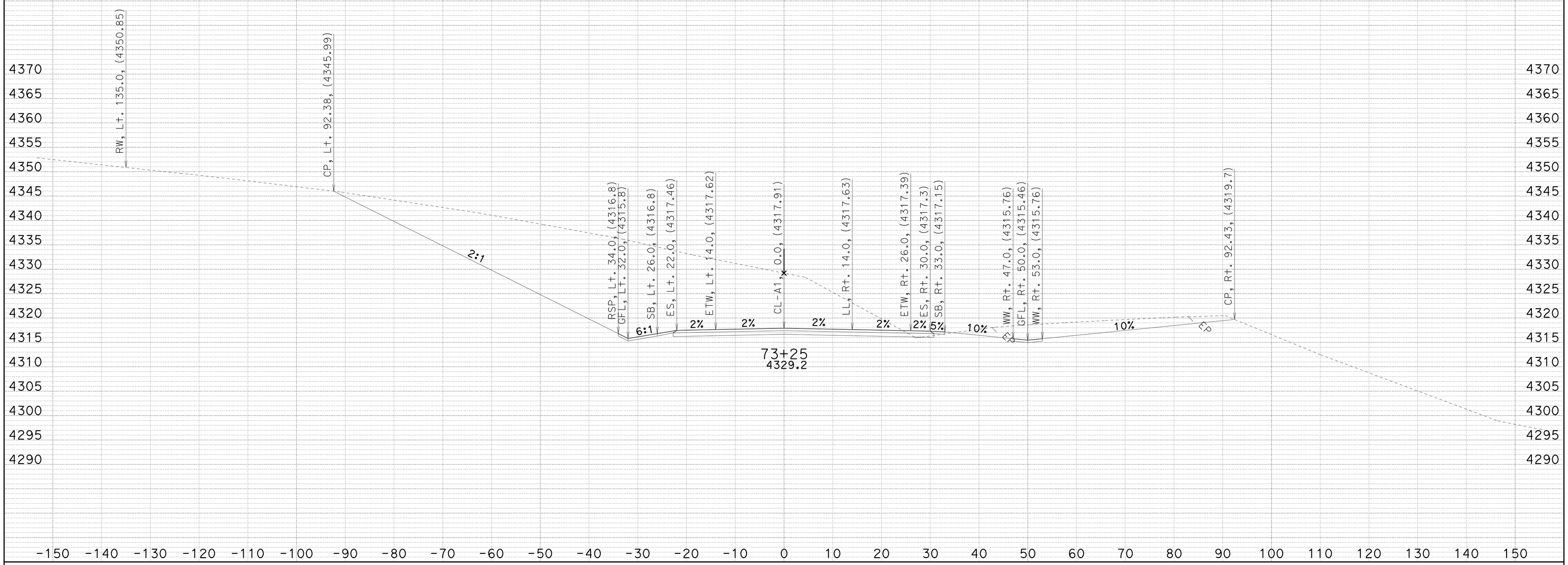

CREATED BY: JC
DATE: 7/2/2014
KC Project: 4E90U File: D:\4E90U\a1_fg_070114.ear

SMOKY CREEK
DIST/CO/RTE/PM: 02/TEH/32/5.1-6.3
CONTRACT: 02-4E90U4

SCALE: 1" = 10' Horiz.
1" = 10' Vert.

A1
CROSS SECTIONS
SHEET 52 OF 96

FOR EARTHWORK DEVELOPMENT ONLY

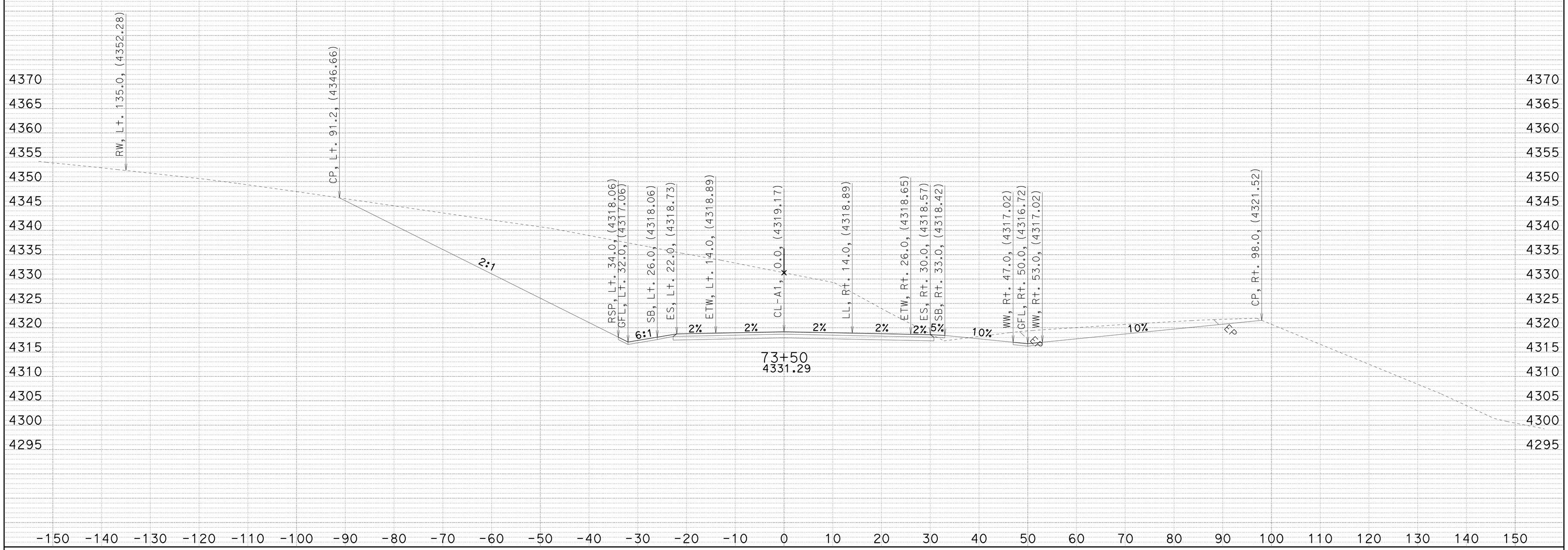

CREATED BY: JC
DATE: 7/2/2014
KC Project: 4E90U File: D:\4E90U\a1_fg_070114.ear

SMOKY CREEK
DIST/CO/RTE/PM: 02/TEH/32/5.1-6.3
CONTRACT: 02-4E90U4

SCALE: 1" = 10' Horiz.
1" = 10' Vert.

A1
CROSS SECTIONS
SHEET 53 OF 96

FOR EARTHWORK DEVELOPMENT ONLY

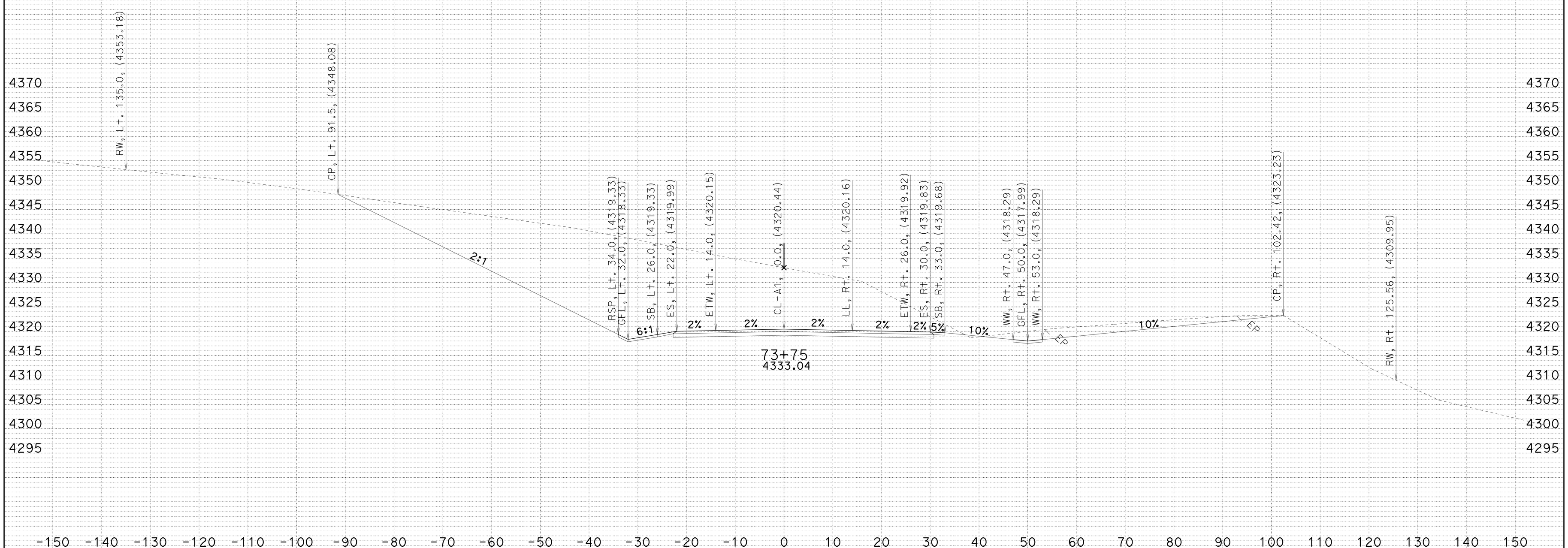

CREATED BY: JC
DATE: 7/2/2014
KC Project: 4E90U File: D:\4E90U\a1_fg_070114.ear

SMOKY CREEK
DIST/CO/RTE/PM: 02/TEH/32/5.1-6.3
CONTRACT: 02-4E90U4

SCALE: 1" = 10' Horiz.
1" = 10' Vert.

A1
CROSS SECTIONS
SHEET 54 OF 96

FOR EARTHWORK DEVELOPMENT ONLY

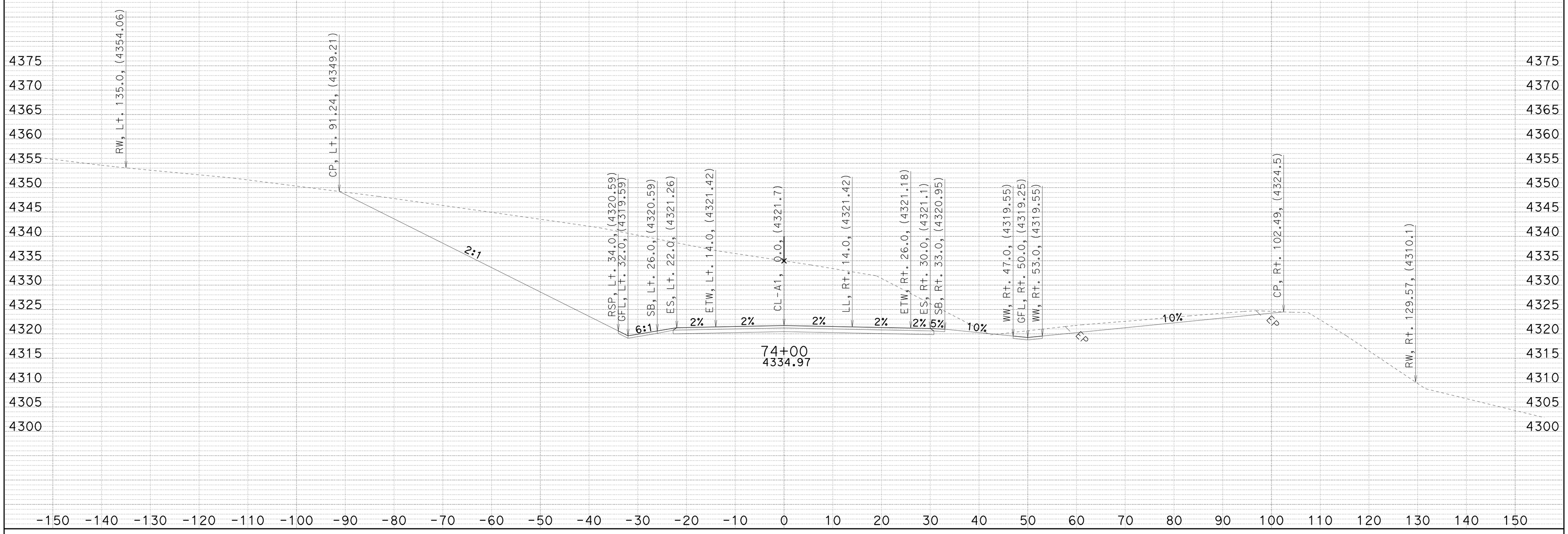

CREATED BY: JC
DATE: 7/2/2014
KC Project: 4E90U File: D:\4E90U\a1_fg_070114.ear

SMOKY CREEK
DIST/CO/RTE/PM: 02/TEH/32/5.1-6.3
CONTRACT: 02-4E90U4

SCALE: 1" = 10' Horiz.
1" = 10' Vert.

A1
CROSS SECTIONS
SHEET 55 OF 96

FOR EARTHWORK DEVELOPMENT ONLY

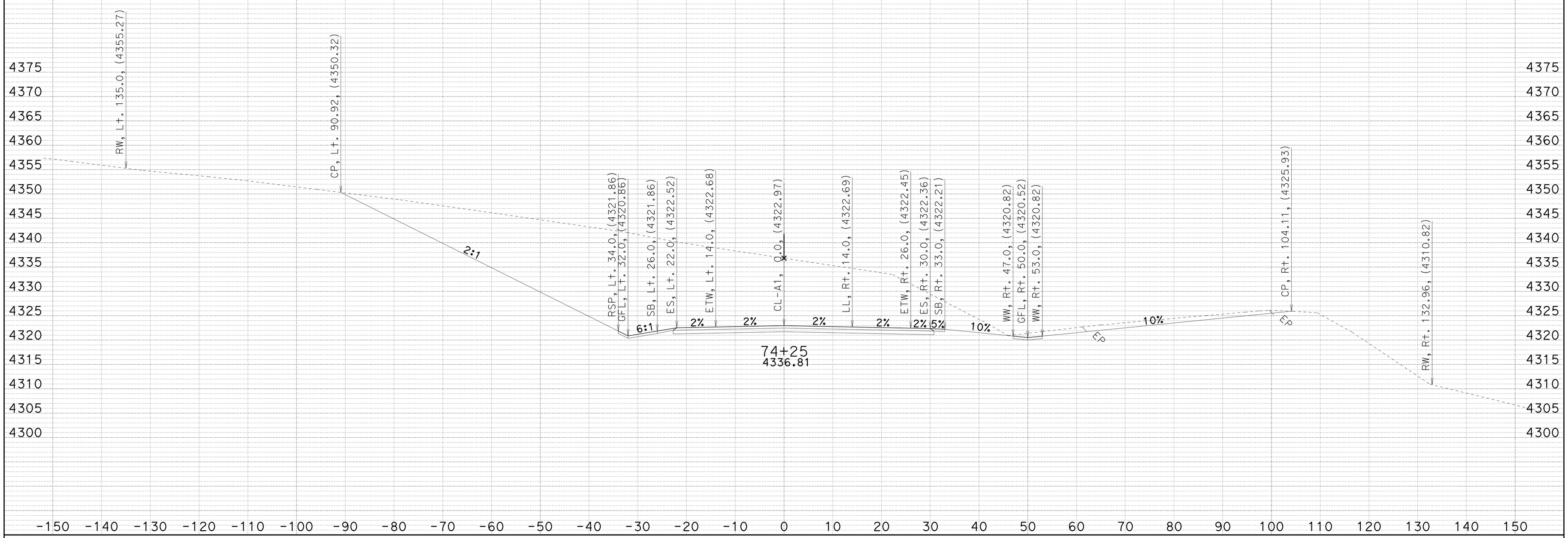

CREATED BY: JC
DATE: 7/2/2014
KC Project: 4E90U File: D:\4E90U\a1_fg_070114.ear

SMOKY CREEK
DIST/CO/RTE/PM: 02/TEH/32/5.1-6.3
CONTRACT: 02-4E90U4

SCALE: 1" = 10' Horiz.
1" = 10' Vert.

A1
CROSS SECTIONS
SHEET 56 OF 96

FOR EARTHWORK DEVELOPMENT ONLY

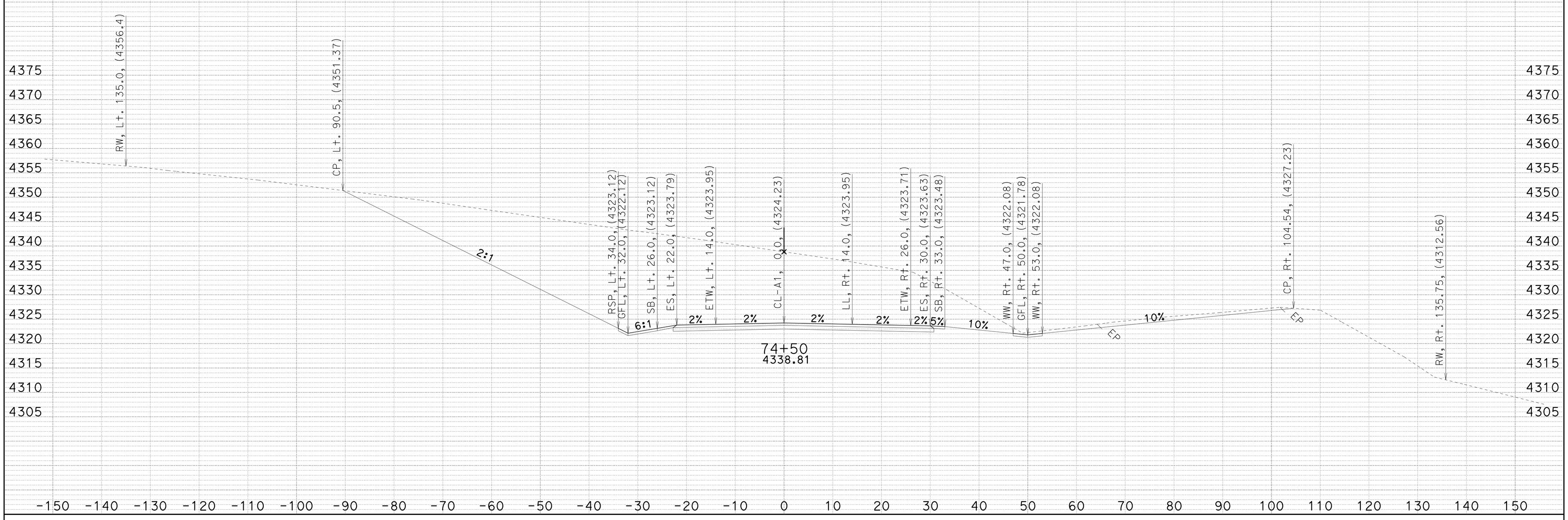

CREATED BY: JC
DATE: 7/2/2014
KC Project: 4E90U File: D:\4E90U\a1_fg_070114.ear

SMOKY CREEK
DIST/CO/RTE/PM: 02/TEH/32/5.1-6.3
CONTRACT: 02-4E90U4

SCALE: 1" = 10' Horiz.
1" = 10' Vert.

A1
CROSS SECTIONS
SHEET 57 OF 96

FOR EARTHWORK DEVELOPMENT ONLY

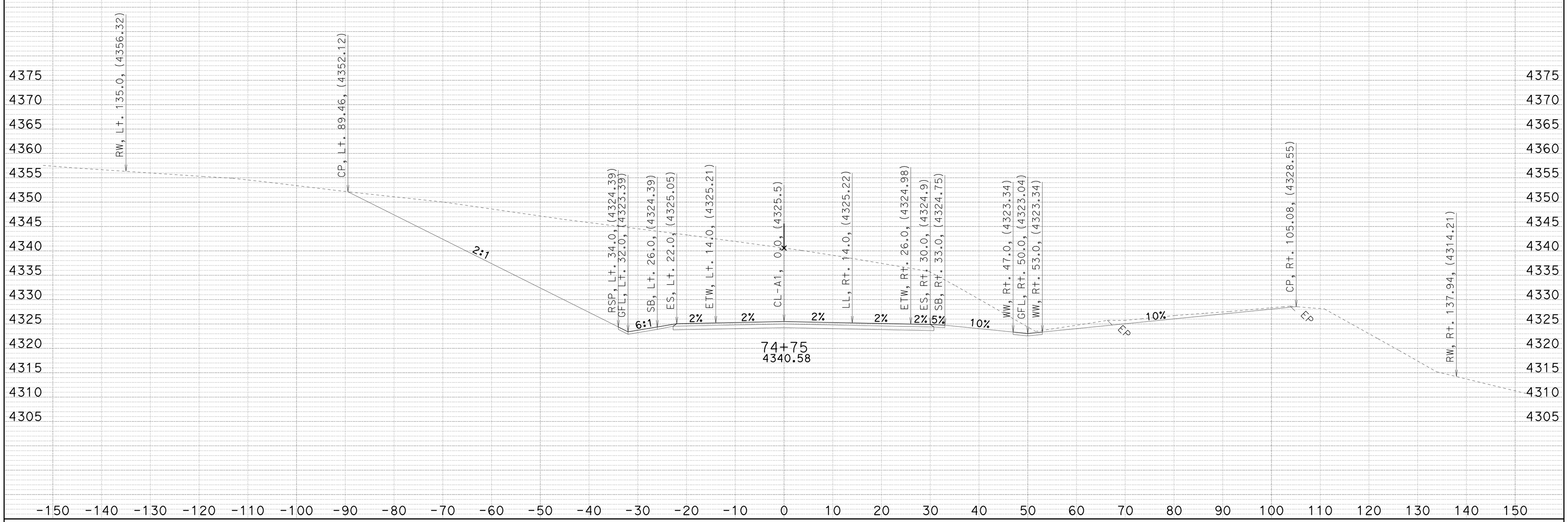

CREATED BY: JC
DATE: 7/2/2014
KC Project: 4E90U File: D:\4E90U\a1_fg_070114.ear

SMOKY CREEK
DIST/CO/RTE/PM: 02/TEH/32/5.1-6.3
CONTRACT: 02-4E90U4

SCALE: 1" = 10' Horiz.
1" = 10' Vert.

A1
CROSS SECTIONS
SHEET 58 OF 96

FOR EARTHWORK DEVELOPMENT ONLY

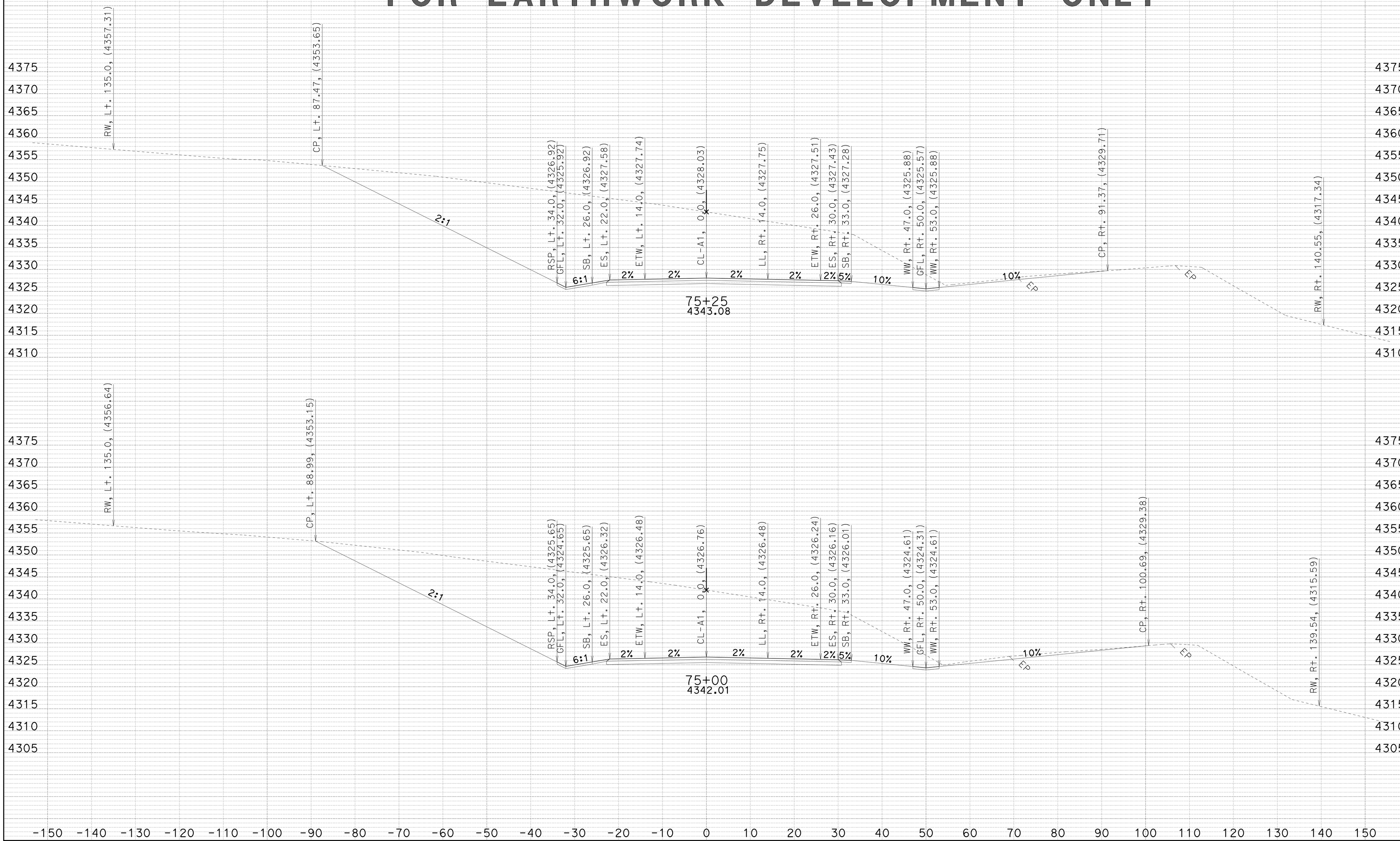

CREATED BY: JC
DATE: 7/2/2014
KC Project: 4E90U File: D:\4E90U\a1_fg_070114.ear

SMOKY CREEK
DIST/CO/RTE/PM: 02/TEH/32/5.1-6.3
CONTRACT: 02-4E90U4

SCALE: 1" = 10' Horiz.
1" = 10' Vert.

A1
CROSS SECTIONS
SHEET 59 OF 96

FOR EARTHWORK DEVELOPMENT ONLY

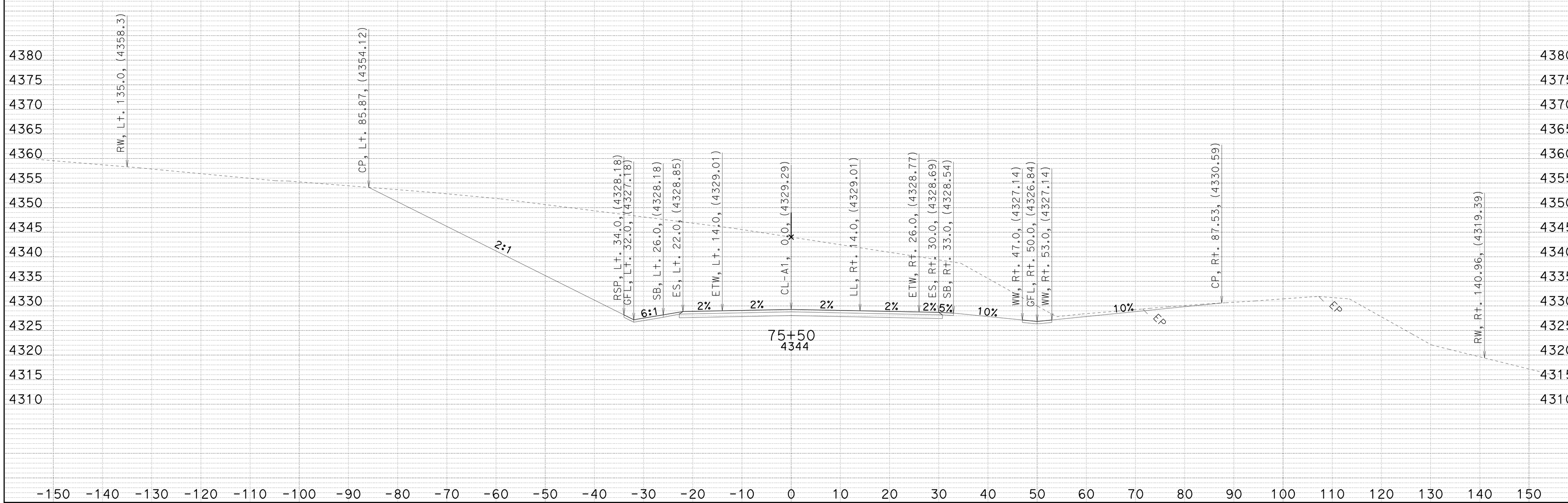

CREATED BY: JC
DATE: 7/2/2014
KC Project: 4E90U File: D:\4E90U\a1_fg_070114.ear

SMOKY CREEK
DIST/CO/RTE/PM: 02/TEH/32/5.1-6.3
CONTRACT: 02-4E90U4

SCALE: 1" = 10' Horiz.
1" = 10' Vert.

A1
CROSS SECTIONS
SHEET 60 OF 96

FOR EARTHWORK DEVELOPMENT ONLY

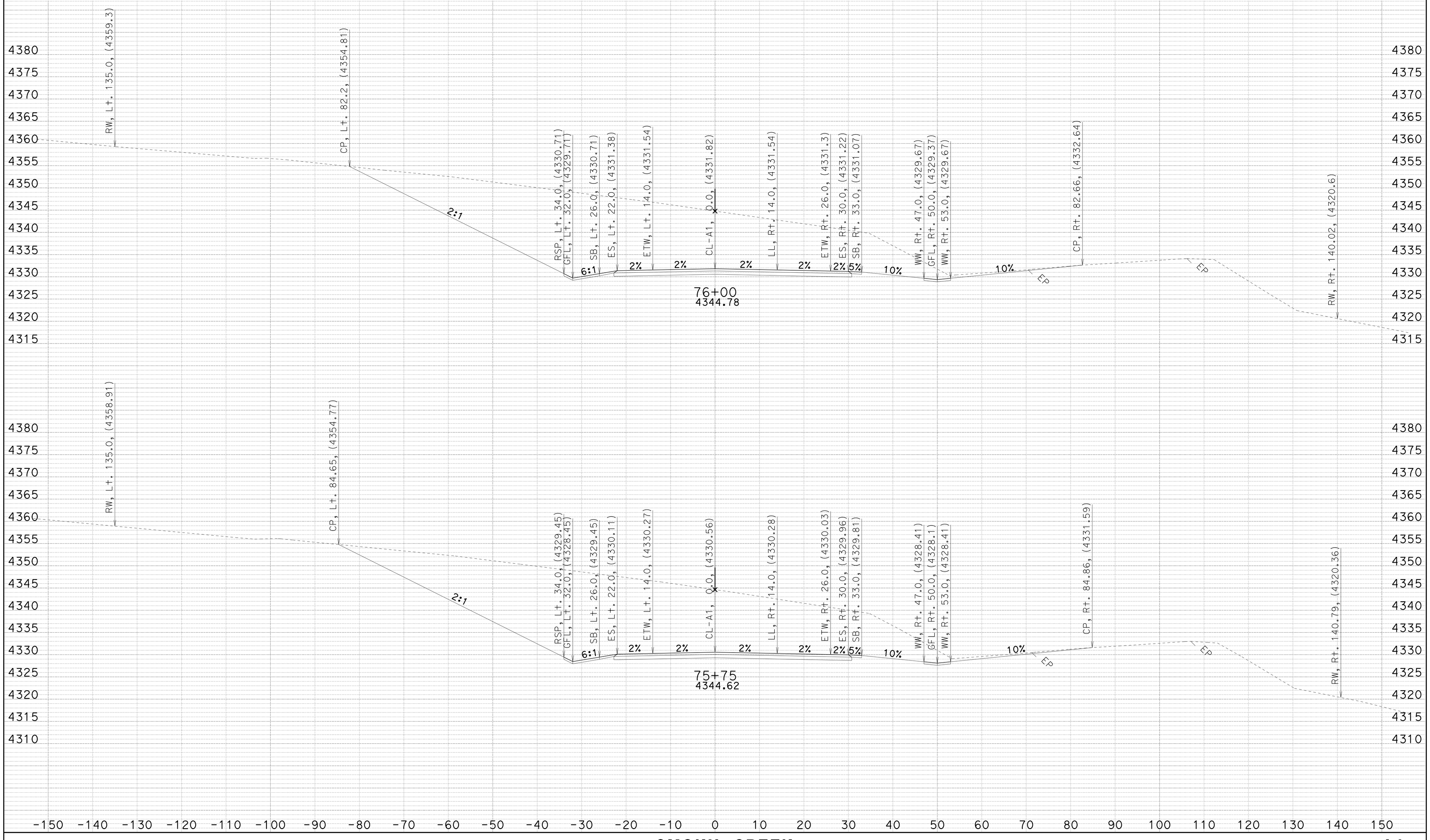

CREATED BY: JC
DATE: 7/2/2014
KC Project: 4E90U File: D:\4E90U\a1_fg_070114.ear

SMOKY CREEK
DIST/CO/RTE/PM: 02/TEH/32/5.1-6.3
CONTRACT: 02-4E90U4

SCALE: 1" = 10' Horiz.
1" = 10' Vert.

A1
CROSS SECTIONS
SHEET 61 OF 96

FOR EARTHWORK DEVELOPMENT ONLY

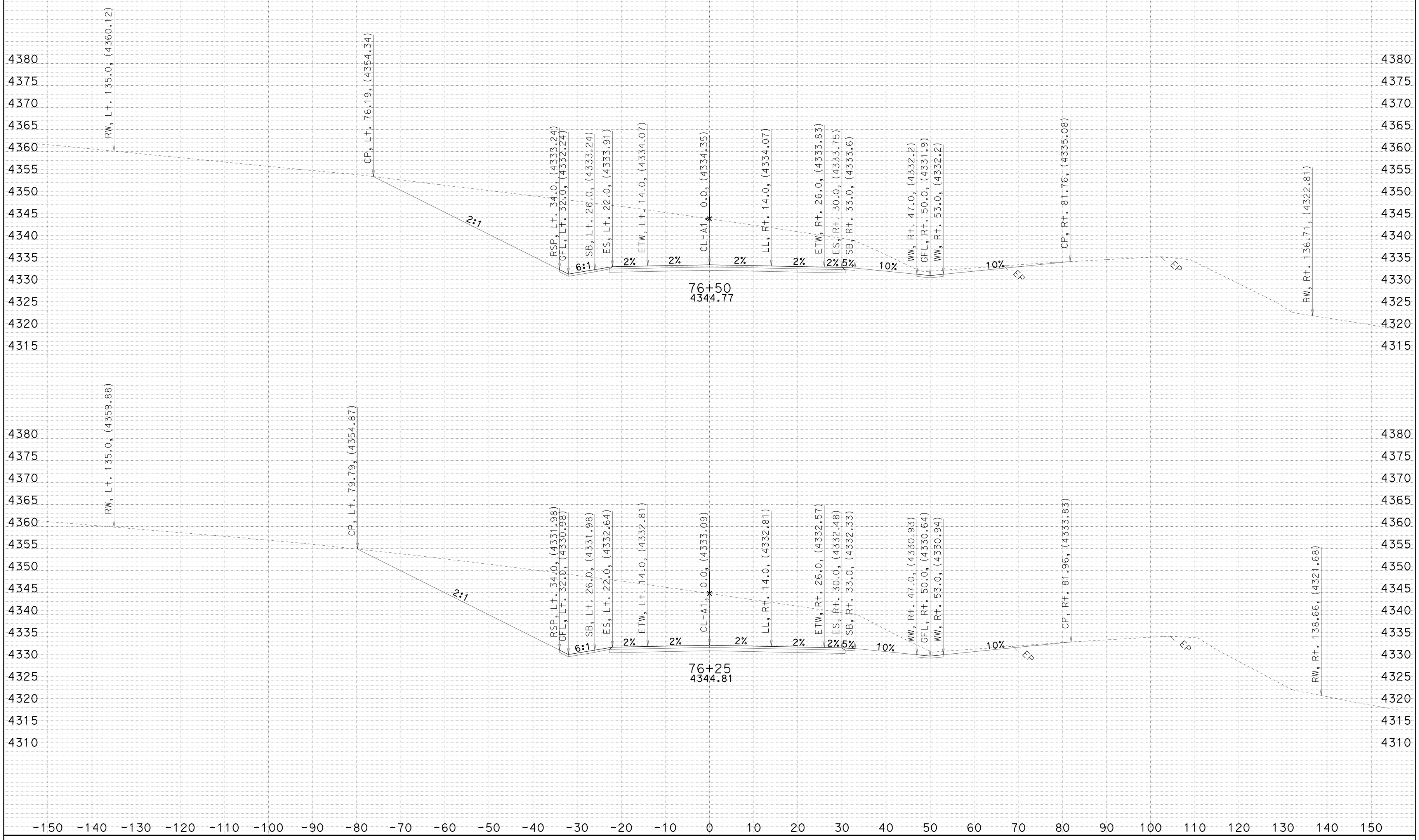

CREATED BY: JC
DATE: 7/2/2014
KC Project: 4E90U File: D:\4E90U\a1_fg_070114.ear

SMOKY CREEK
DIST/CO/RTE/PM: 02/TEH/32/5.1-6.3
CONTRACT: 02-4E90U4

SCALE: 1" = 10' Horiz.
1" = 10' Vert.

A1
CROSS SECTIONS
SHEET 62 OF 96

FOR EARTHWORK DEVELOPMENT ONLY

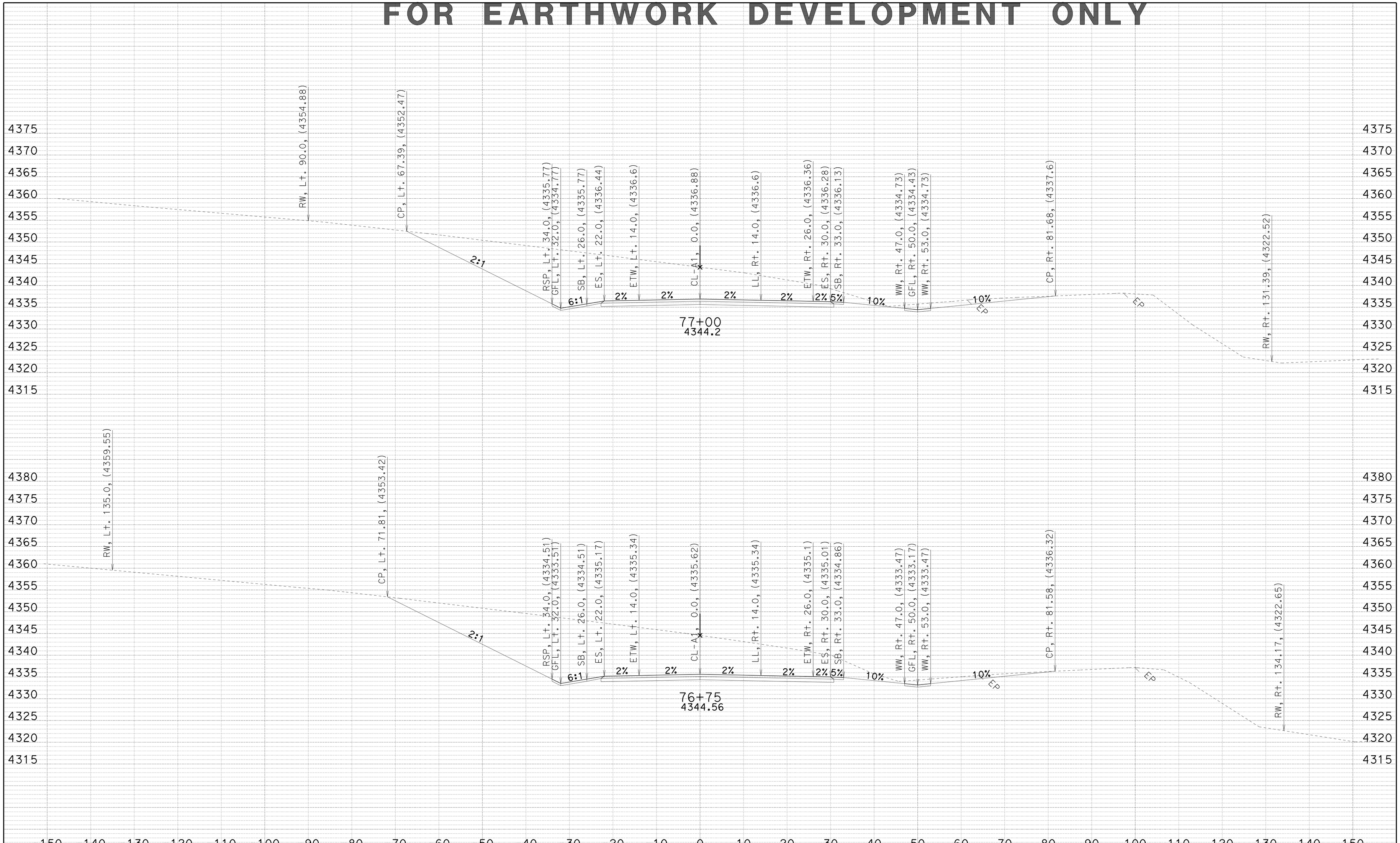

CREATED BY: JC
DATE: 7/2/2014
KC Project: 4E90U File: D:\4E90U\a1_fg_070114.ear

SMOKY CREEK
DIST/CO/RTE/PM: 02/TEH/32/5.1-6.3
CONTRACT: 02-4E90U4

SCALE: 1" = 10' Horiz.
1" = 10' Vert.

A1
CROSS SECTIONS
SHEET 63 OF 96

FOR EARTHWORK DEVELOPMENT ONLY

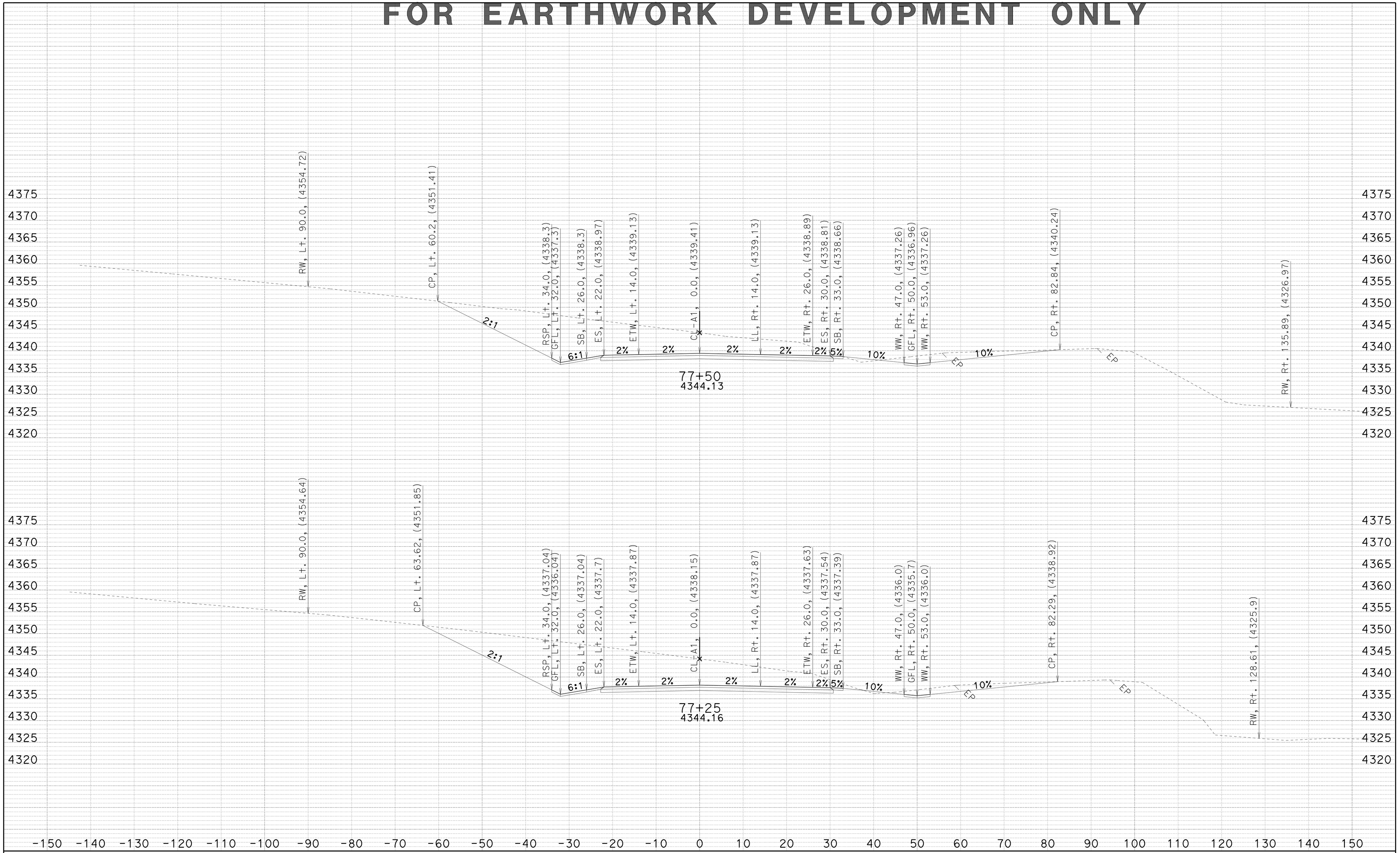

CREATED BY: JC
DATE: 7/2/2014
KC Project: 4E90U File: D:\4E90U\a1_fg_070114.ear

SMOKY CREEK
DIST/CO/RTE/PM: 02/TEH/32/5.1-6.3
CONTRACT: 02-4E90U4

SCALE: 1" = 10' Horiz.
1" = 10' Vert.

A1
CROSS SECTIONS
SHEET 64 OF 96

FOR EARTHWORK DEVELOPMENT ONLY

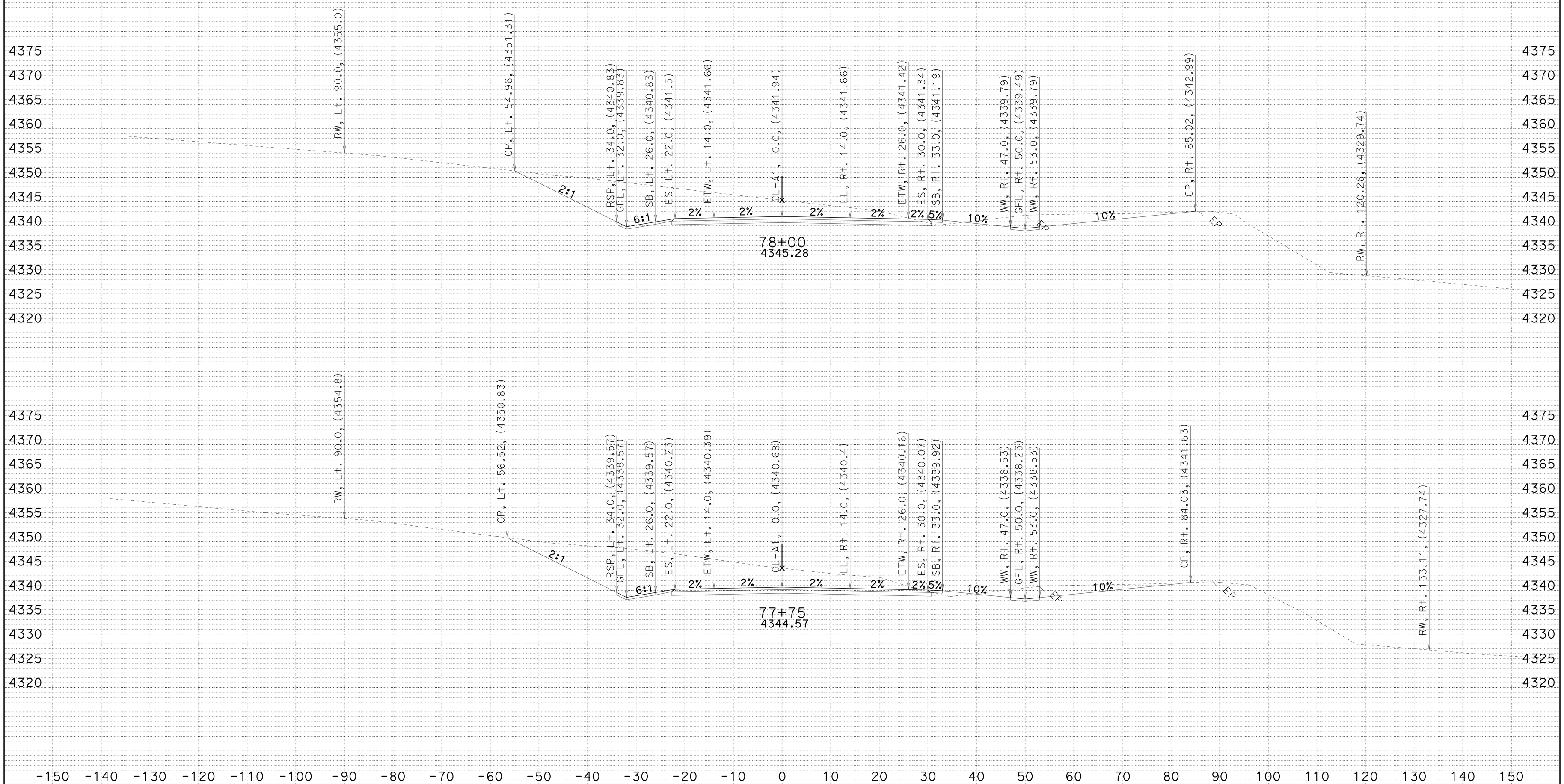

CREATED BY: JC
DATE: 7/2/2014
KC Project: 4E90U File: D:\4E90U\a1_fg_070114.ear

SMOKY CREEK
DIST/CO/RTE/PM: 02/TEH/32/5.1-6.3
CONTRACT: 02-4E90U4

SCALE: 1" = 10' Horiz.
1" = 10' Vert.

A1
CROSS SECTIONS
SHEET 65 OF 96

FOR EARTHWORK DEVELOPMENT ONLY

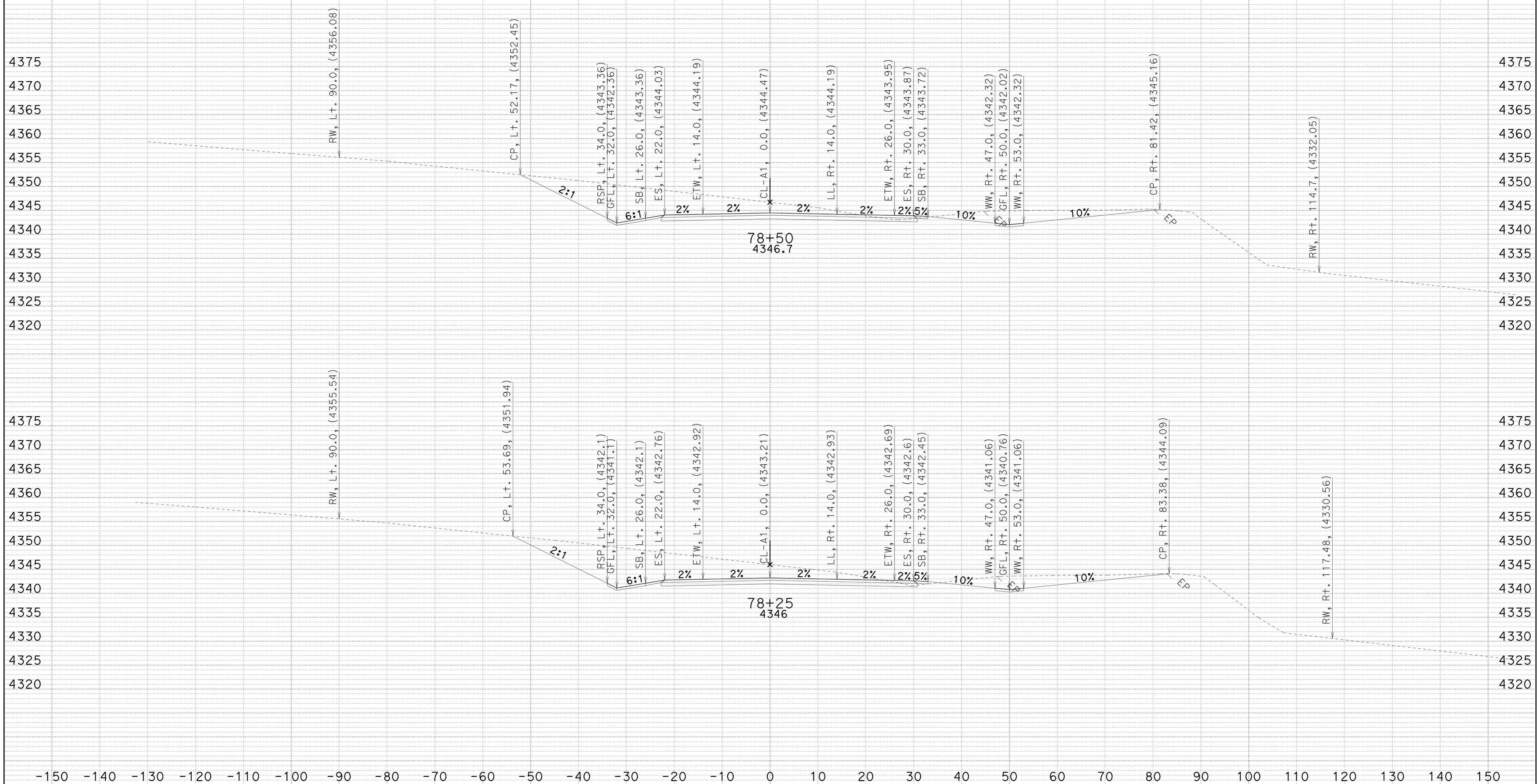

CREATED BY: JC
DATE: 7/2/2014
KC Project: 4E90U File: D:\4E90U\a1_fg_070114.ear

SMOKY CREEK
DIST/CO/RTE/PM: 02/TEH/32/5.1-6.3
CONTRACT: 02-4E90U4

SCALE: 1" = 10' Horiz.
1" = 10' Vert.

A1
CROSS SECTIONS
SHEET 66 OF 96

FOR EARTHWORK DEVELOPMENT ONLY

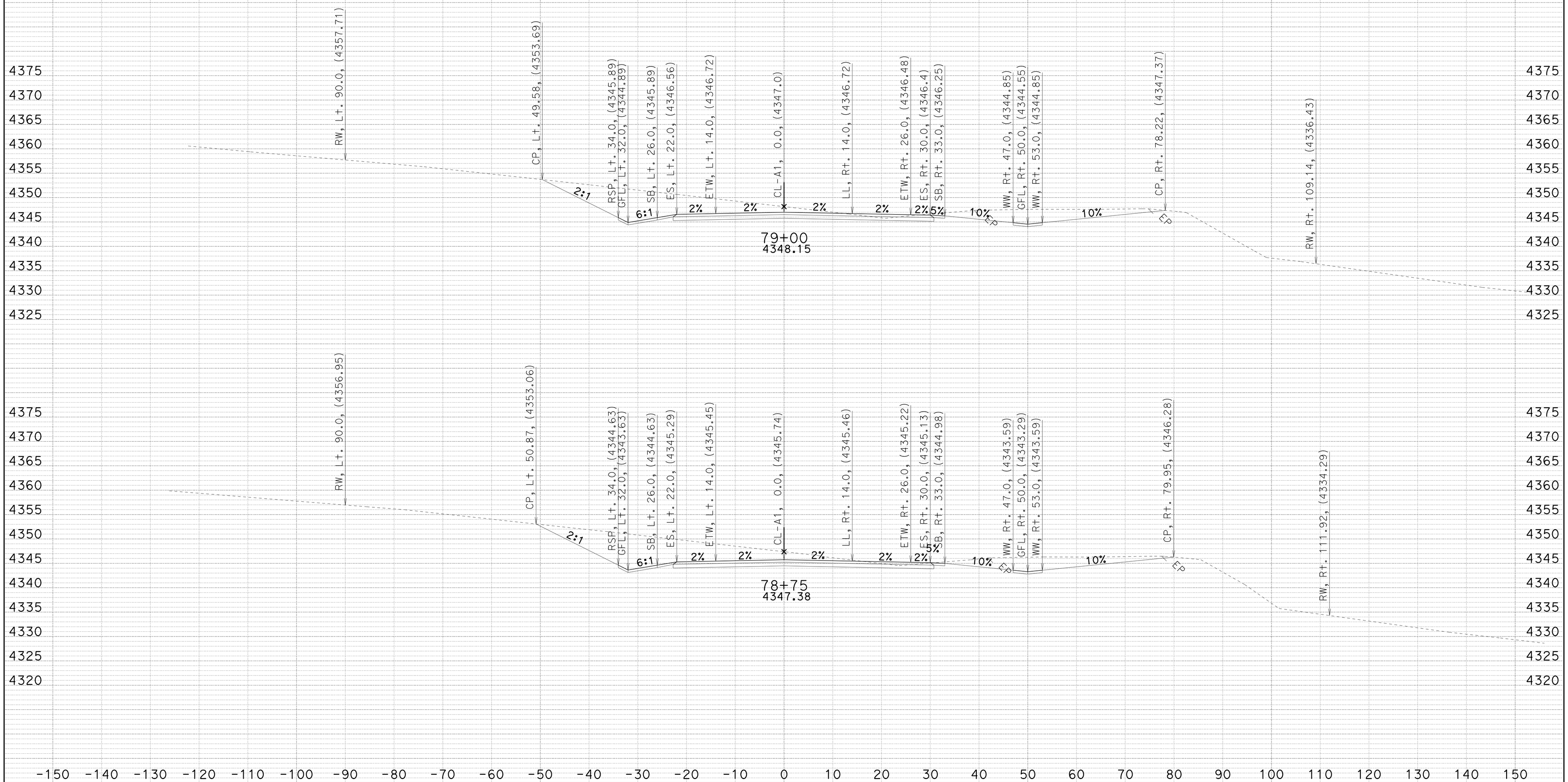

CREATED BY: JC
DATE: 7/2/2014
KC Project: 4E90U File: D:\4E90U\a1_fg_070114.ear

SMOKY CREEK
DIST/CO/RTE/PM: 02/TEH/32/5.1-6.3
CONTRACT: 02-4E90U4

SCALE: 1" = 10' Horiz.
1" = 10' Vert.

A1
CROSS SECTIONS
SHEET 67 OF 96

FOR EARTHWORK DEVELOPMENT ONLY

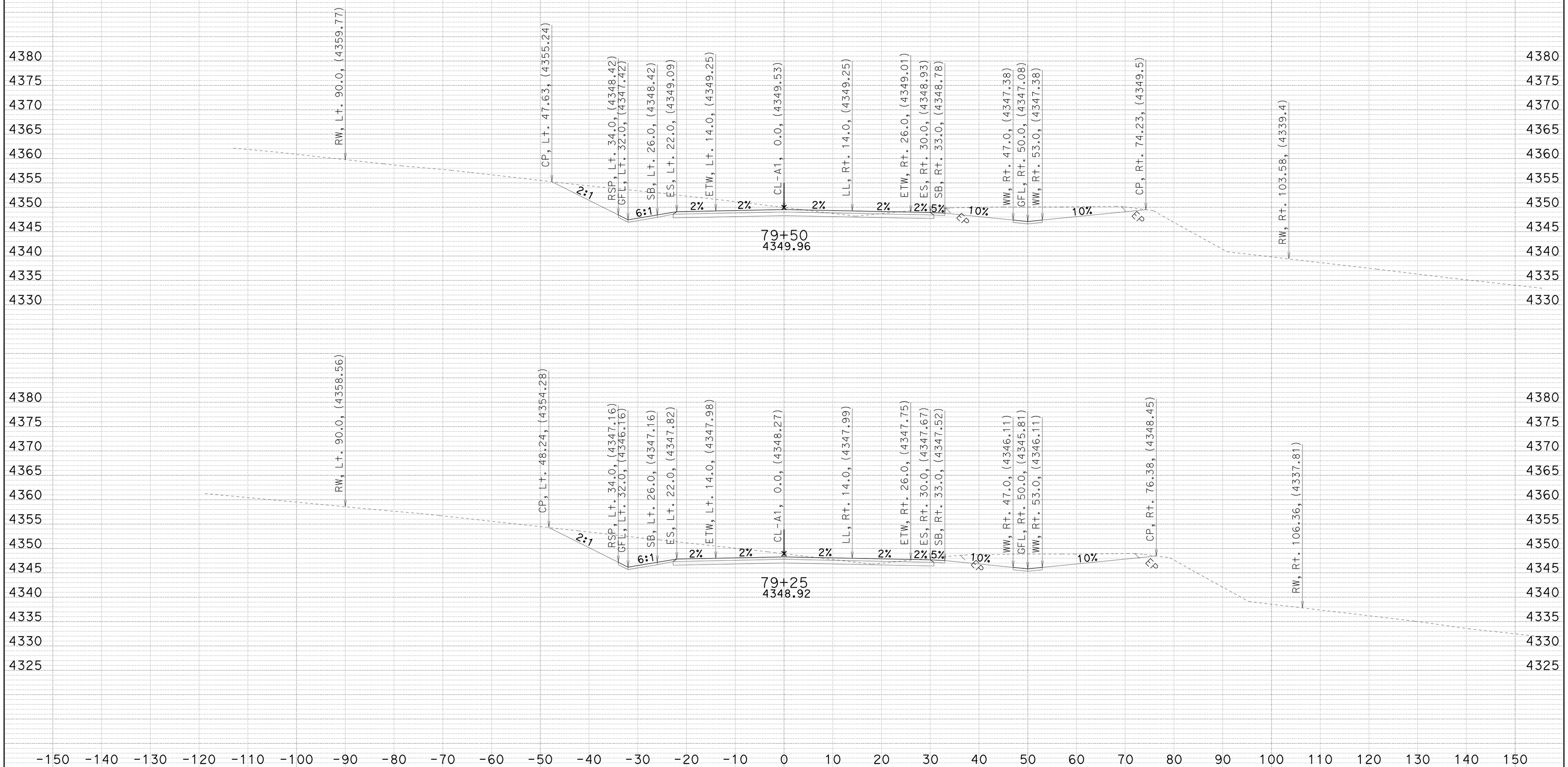

CREATED BY: JC
DATE: 7/2/2014
KC Project: 4E90U File: D:\4E90U\a1_fg_070114.ear

SMOKY CREEK
DIST/CO/RTE/PM: 02/TEH/32/5.1-6.3
CONTRACT: 02-4E90U4

SCALE: 1" = 10' Horiz.
1" = 10' Vert.

A1
CROSS SECTIONS
SHEET 68 OF 96

FOR EARTHWORK DEVELOPMENT ONLY

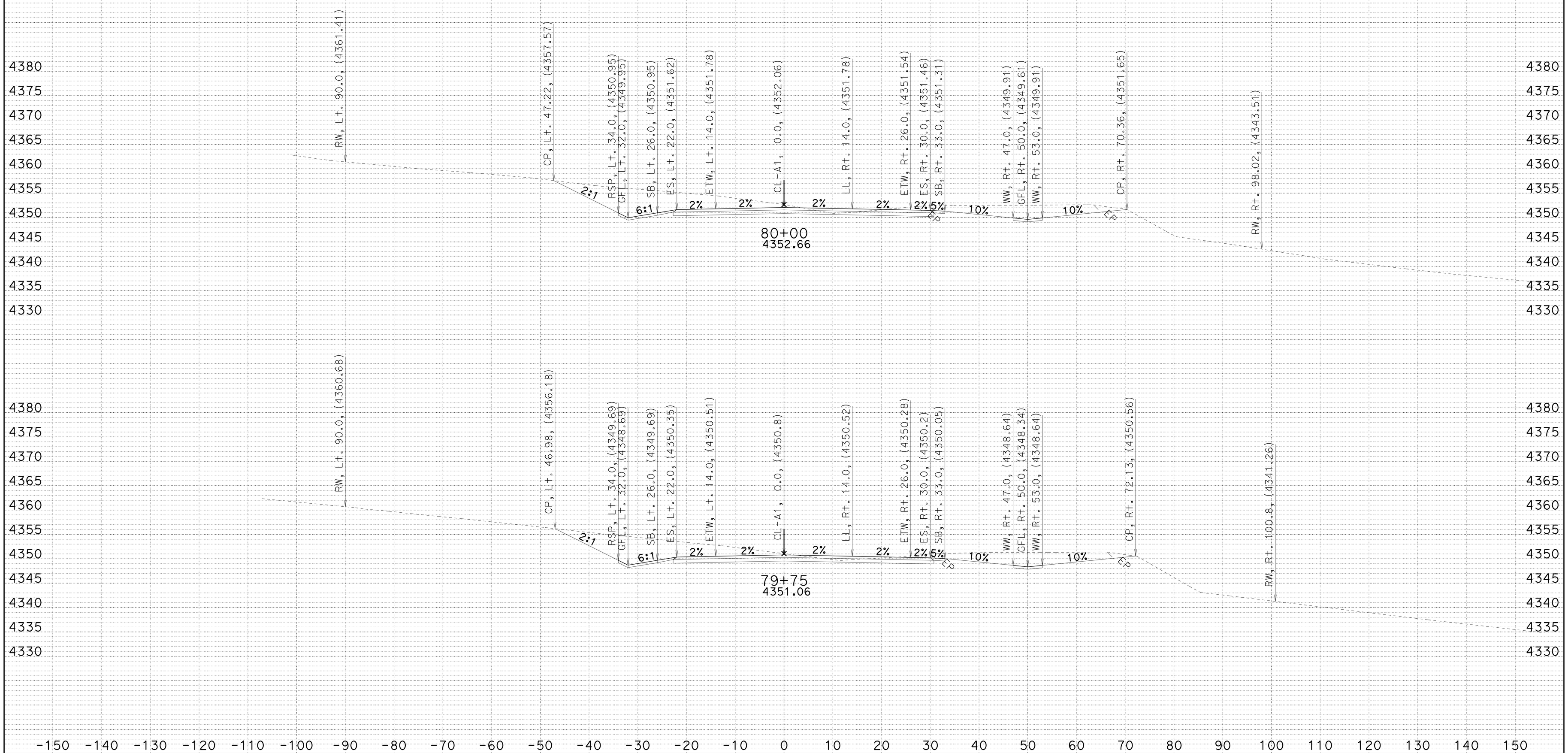

CREATED BY: JC
DATE: 7/2/2014
KC Project: 4E90U File: D:\4E90U\a1_fg_070114.ear

SMOKY CREEK
DIST/CO/RTE/PM: 02/TEH/32/5.1-6.3
CONTRACT: 02-4E90U4

SCALE: 1" = 10' Horiz.
1" = 10' Vert.

A1
CROSS SECTIONS
SHEET 69 OF 96

FOR EARTHWORK DEVELOPMENT ONLY

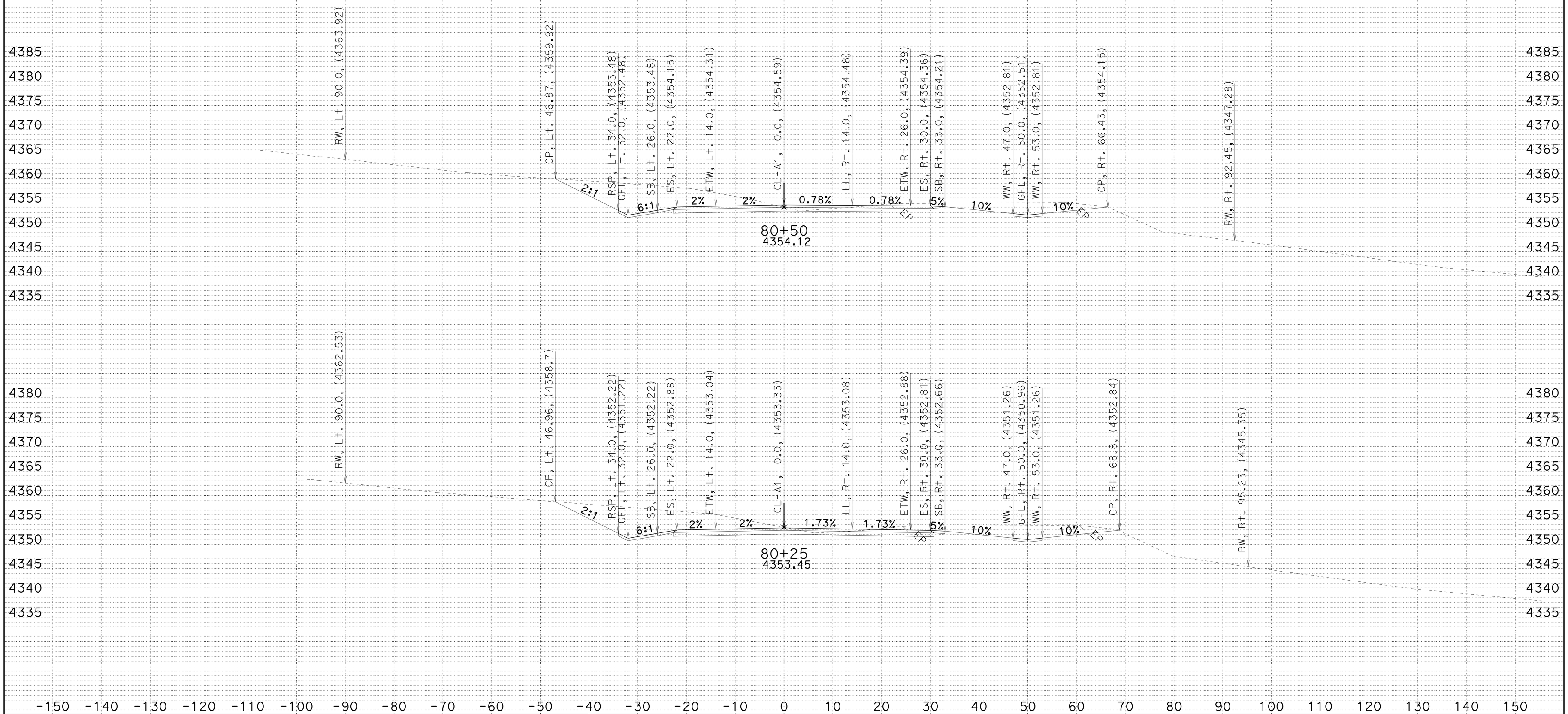

CREATED BY: JC
DATE: 7/2/2014
KC Project: 4E90U File: D:\4E90U\a1_fg_070114.ear

SMOKY CREEK
DIST/CO/RTE/PM: 02/TEH/32/5.1-6.3
CONTRACT: 02-4E90U4

SCALE: 1" = 10' Horiz.
1" = 10' Vert.

A1
CROSS SECTIONS
SHEET 70 OF 96

FOR EARTHWORK DEVELOPMENT ONLY

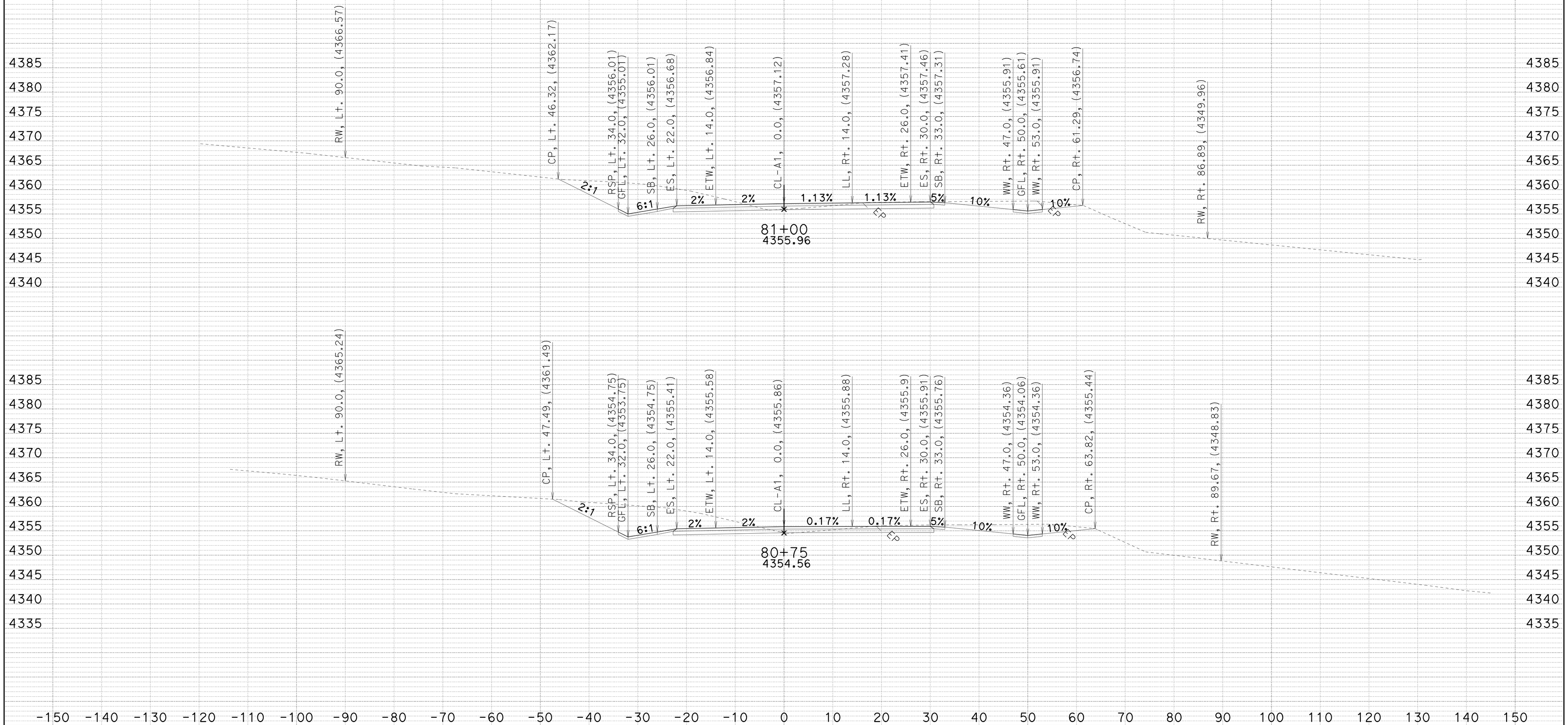

CREATED BY: JC
DATE: 7/2/2014
KC Project: 4E90U File: D:\4E90U\a1_fg_070114.ear

SMOKY CREEK
DIST/CO/RTE/PM: 02/TEH/32/5.1-6.3
CONTRACT: 02-4E90U4

SCALE: 1" = 10' Horiz.
1" = 10' Vert.

A1
CROSS SECTIONS
SHEET 71 OF 96

FOR EARTHWORK DEVELOPMENT ONLY

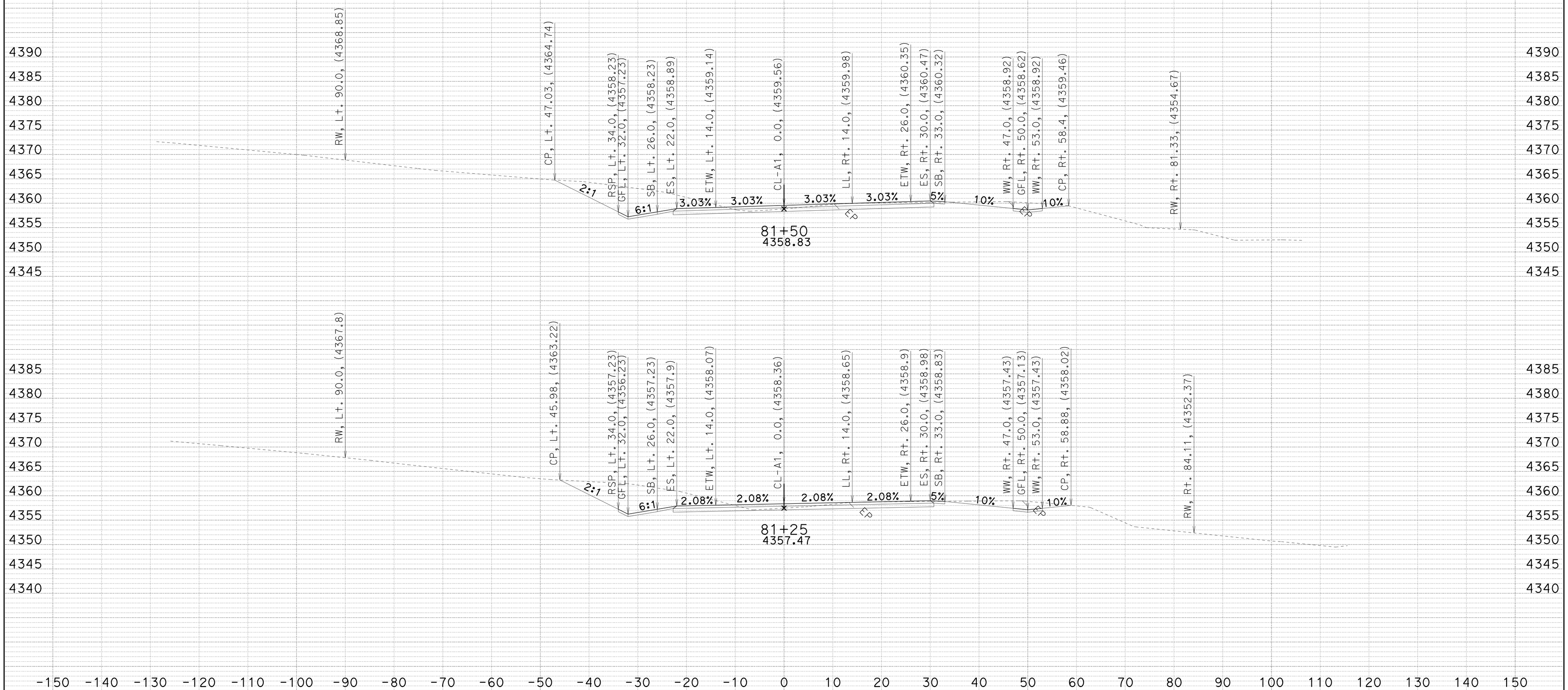

CREATED BY: JC
DATE: 7/2/2014
KC Project: 4E90U File: D:\4E90U\a1_fg_070114.ear

SMOKY CREEK
DIST/CO/RTE/PM: 02/TEH/32/5.1-6.3
CONTRACT: 02-4E90U4

SCALE: 1" = 10' Horiz.
1" = 10' Vert.

A1
CROSS SECTIONS
SHEET 72 OF 96

FOR EARTHWORK DEVELOPMENT ONLY

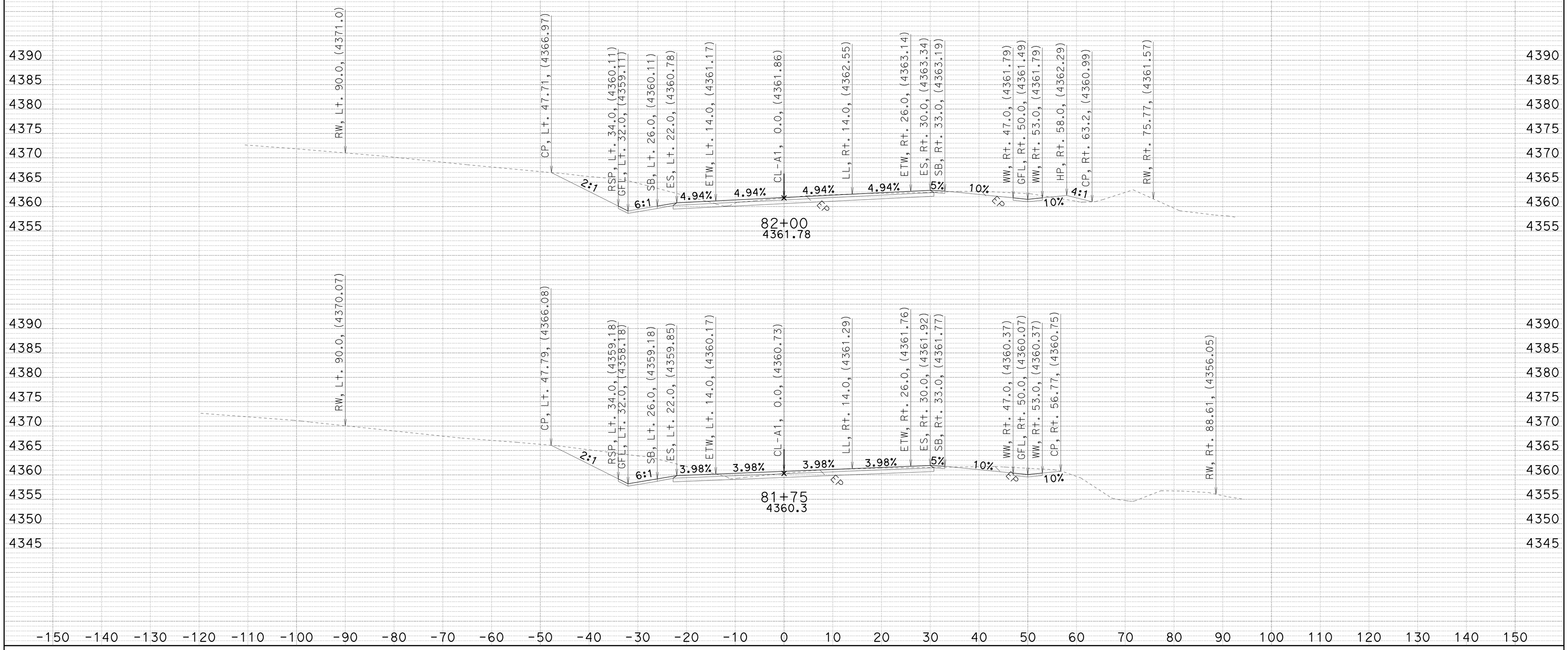

CREATED BY: JC
DATE: 7/2/2014
KC Project: 4E90U File: D:\4E90U\a1_fg_070114.ear

SMOKY CREEK
DIST/CO/RTE/PM: 02/TEH/32/5.1-6.3
CONTRACT: 02-4E90U4

SCALE: 1" = 10' Horiz.
1" = 10' Vert.

A1
CROSS SECTIONS
SHEET 73 OF 96

FOR EARTHWORK DEVELOPMENT ONLY



CREATED BY: JC
DATE: 7/2/2014
KC Project: 4E90U File: D:\4E90U\a1_fg_070114.ear

SMOKY CREEK
DIST/CO/RTE/PM: 02/TEH/32/5.1-6.3
CONTRACT: 02-4E90U4

SCALE: 1" = 10' Horiz.
1" = 10' Vert.

A1
CROSS SECTIONS
SHEET 74 OF 96

FOR EARTHWORK DEVELOPMENT ONLY

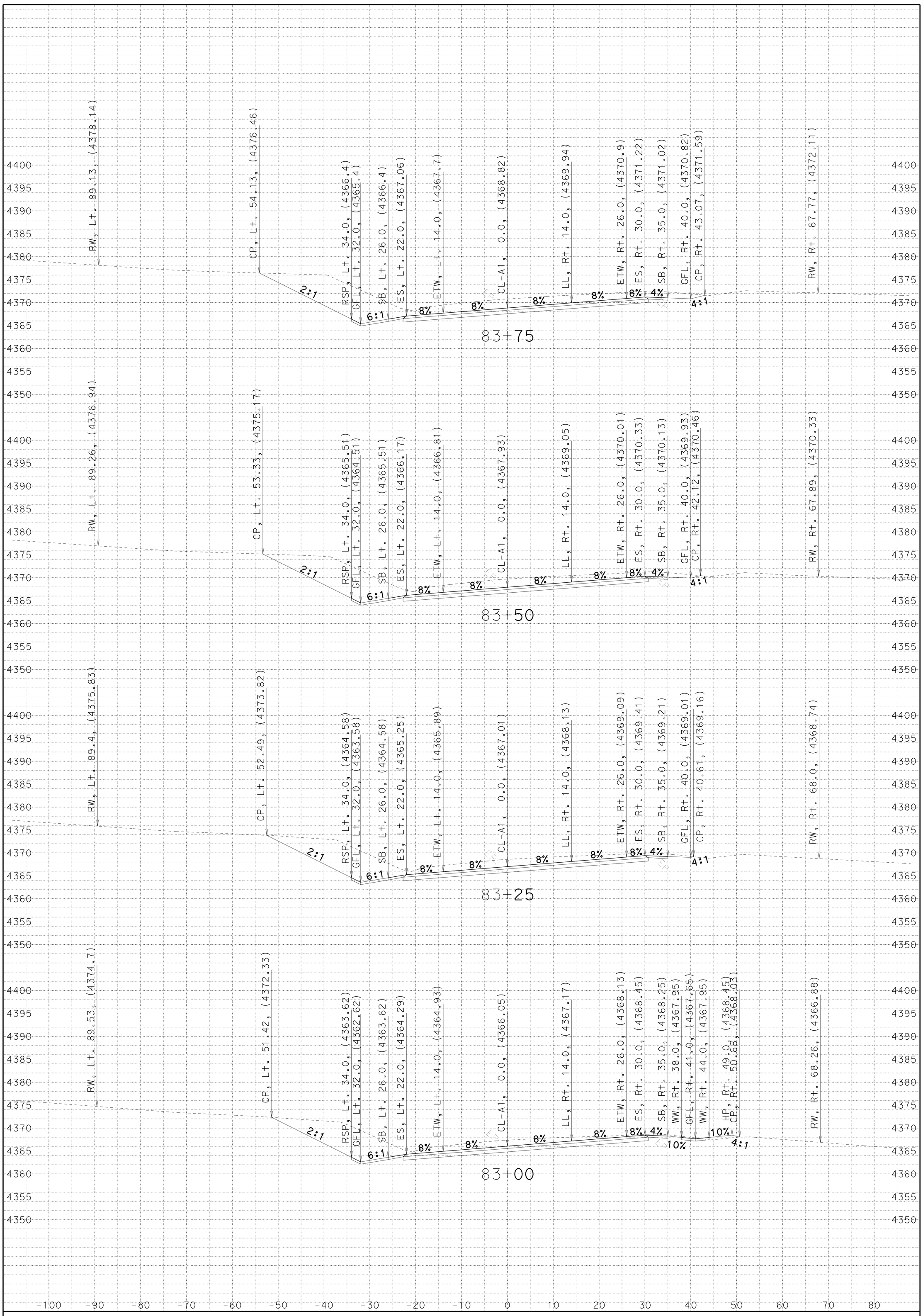

CREATED BY: JC

DATE: 7/1/2014

KC Project: 4E90U File: D:4E90U\a1_fg_070114.ear

SMOKY CREEK

DIST/CO/RTE/PM: 02/TEH/32/5.1-6.3

CONTRACT: 02-4E90U4

SCALE: 1" = 10' Horiz.
1" = 10' Vert.

A1

CROSS SECTIONS

SHEET 75 OF 96

FOR EARTHWORK DEVELOPMENT ONLY



CREATED BY: JC

DATE: 7/1/2014

KC Project: 4E90U File: D:4E90U\a1_fg_070114.ear

SMOKY CREEK

DIST/CO/RTE/PM: 02/TEH/32/5.1-6.3

CONTRACT: 02-4E90U4

SCALE: 1" = 10' Horiz.
1" = 10' Vert.

A1

CROSS SECTIONS

SHEET 76 OF 96

FOR EARTHWORK DEVELOPMENT ONLY



CREATED BY: JC

DATE: 7/1/2014

KC Project: 4E90U File: D:4E90U\a1_fg_070114.ear

SMOKY CREEK

DIST/CO/RTE/PM: 02/TEH/32/5.1-6.3

CONTRACT: 02-4E90U4

SCALE: 1" = 10' Horiz.
1" = 10' Vert.

A1

CROSS SECTIONS

SHEET 77 OF 96

FOR EARTHWORK DEVELOPMENT ONLY



CREATED BY: JC

DATE: 7/1/2014

KC Project: 4E90U File: D:4E90U\a1_fg_070114.ear

SMOKY CREEK

DIST/CO/RTE/PM: 02/TEH/32/5.1-6.3

CONTRACT: 02-4E90U4

SCALE: 1" = 10' Horiz.
1" = 10' Vert.

A1

CROSS SECTIONS

SHEET 78 OF 96

FOR EARTHWORK DEVELOPMENT ONLY

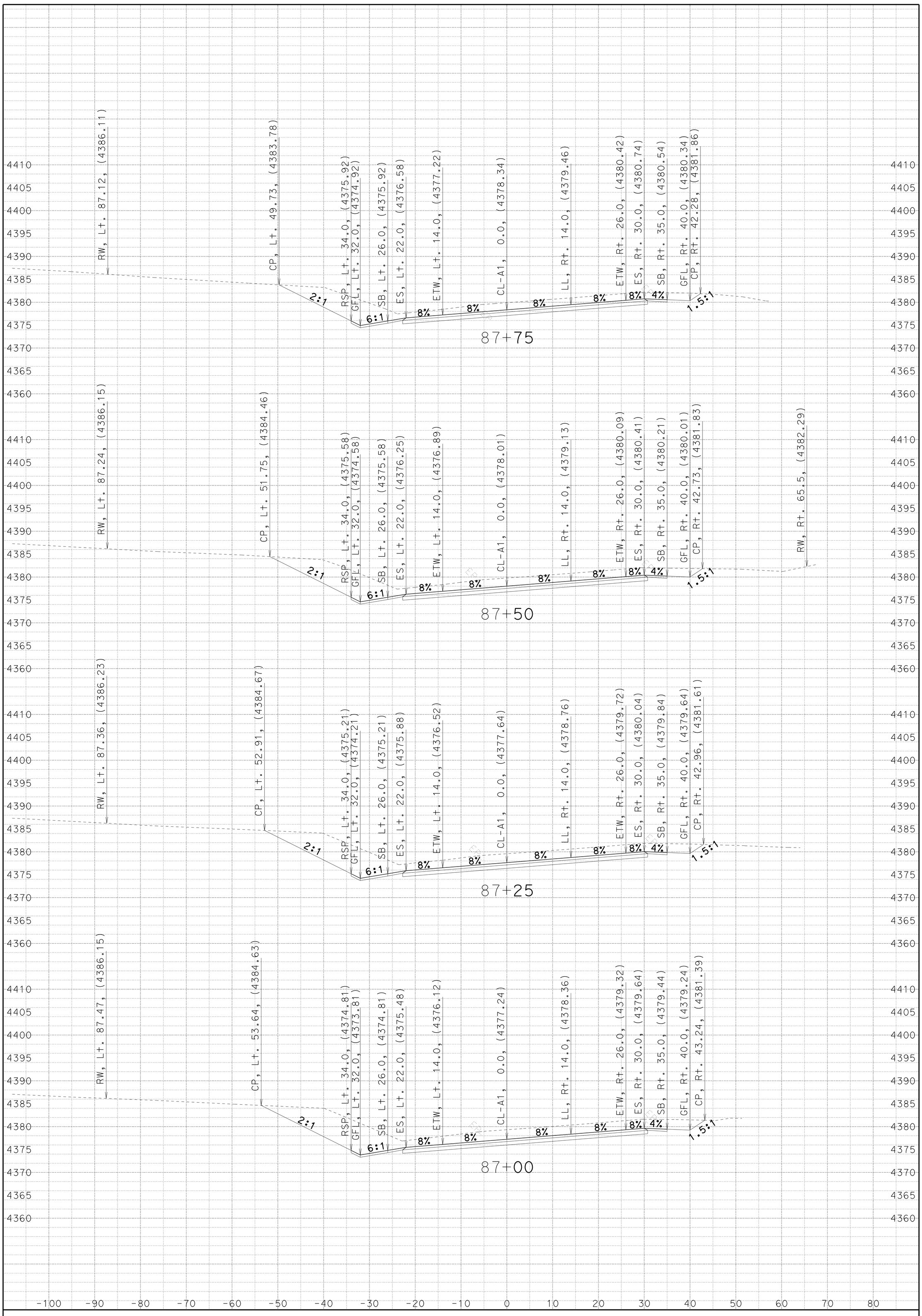

CREATED BY: JC

DATE: 7/1/2014

KC Project: 4E90U File: D:4E90U\a1_fg_070114.ear

SMOKY CREEK

DIST/CO/RTE/PM: 02/TEH/32/5.1-6.3

CONTRACT: 02-4E90U4

SCALE: 1" = 10' Horiz.
1" = 10' Vert.

A1

CROSS SECTIONS

SHEET 79 OF 96

FOR EARTHWORK DEVELOPMENT ONLY



CREATED BY: JC

DATE: 7/1/2014

KC Project: 4E90U File: D:4E90U\a1_fg_070114.ear

SMOKY CREEK

DIST/CO/RTE/PM: 02/TEH/32/5.1-6.3

CONTRACT: 02-4E90U4

SCALE: 1" = 10' Horiz.
1" = 10' Vert.

A1

CROSS SECTIONS

SHEET 80 OF 96

FOR EARTHWORK DEVELOPMENT ONLY



CREATED BY: JC

DATE: 7/1/2014

KC Project: 4E90U File: D:4E90U\a1_fg_070114.ear

SMOKY CREEK

DIST/CO/RTE/PM: 02/TEH/32/5.1-6.3

CONTRACT: 02-4E90U4

SCALE: 1" = 10' Horiz.
1" = 10' Vert.

A1

CROSS SECTIONS

SHEET 81 OF 96

FOR EARTHWORK DEVELOPMENT ONLY



CREATED BY: JC

DATE: 7/1/2014

KC Project: 4E90U File: D:4E90U\a1_fg_070114.ear

SMOKY CREEK

DIST/CO/RTE/PM: 02/TEH/32/5.1-6.3

CONTRACT: 02-4E90U4

SCALE: 1" = 10' Horiz.
1" = 10' Vert.

A1

CROSS SECTIONS

SHEET 82 OF 96

FOR EARTHWORK DEVELOPMENT ONLY



CREATED BY: JC

DATE: 7/1/2014

KC Project: 4E90U File: D:4E90U\a1_fg_070114.ear

SMOKY CREEK

DIST/CO/RTE/PM: 02/TEH/32/5.1-6.3

CONTRACT: 02-4E90U4

SCALE: 1" = 10' Horiz.
1" = 10' Vert.

A1

CROSS SECTIONS

SHEET 83 OF 96

FOR EARTHWORK DEVELOPMENT ONLY



CREATED BY: JC

DATE: 7/1/2014

KC Project: 4E90U File: D:4E90U\a1_fg_070114.ear

SMOKY CREEK

DIST/CO/RTE/PM: 02/TEH/32/5.1-6.3

CONTRACT: 02-4E90U4

SCALE: 1" = 10' Horiz.
1" = 10' Vert.

A1

CROSS SECTIONS

SHEET 84 OF 96

FOR EARTHWORK DEVELOPMENT ONLY



CREATED BY: JC

DATE: 7/1/2014

KC Project: 4E90U File: D:4E90U\a1_fg_070114.ear

SMOKY CREEK

DIST/CO/RTE/PM: 02/TEH/32/5.1-6.3

CONTRACT: 02-4E90U4

SCALE: 1" = 10' Horiz.
1" = 10' Vert.

A1

CROSS SECTIONS

SHEET 85 OF 96

FOR EARTHWORK DEVELOPMENT ONLY



CREATED BY: JC

DATE: 7/1/2014

KC Project: 4E90U File: D:4E90U\a1_fg_070114.ear

SMOKY CREEK

DIST/CO/RTE/PM: 02/TEH/32/5.1-6.3

CONTRACT: 02-4E90U4

SCALE: 1" = 10' Horiz.
1" = 10' Vert.

A1

CROSS SECTIONS

SHEET 86 OF 96

FOR EARTHWORK DEVELOPMENT ONLY



CREATED BY: JC

DATE: 7/1/2014

KC Project: 4E90U File: D:4E90U\a1_fg_070114.ear

SMOKY CREEK

DIST/CO/RTE/PM: 02/TEH/32/5.1-6.3

CONTRACT: 02-4E90U4

SCALE: 1" = 10' Horiz.
1" = 10' Vert.

A1

CROSS SECTIONS

SHEET 87 OF 96

FOR EARTHWORK DEVELOPMENT ONLY

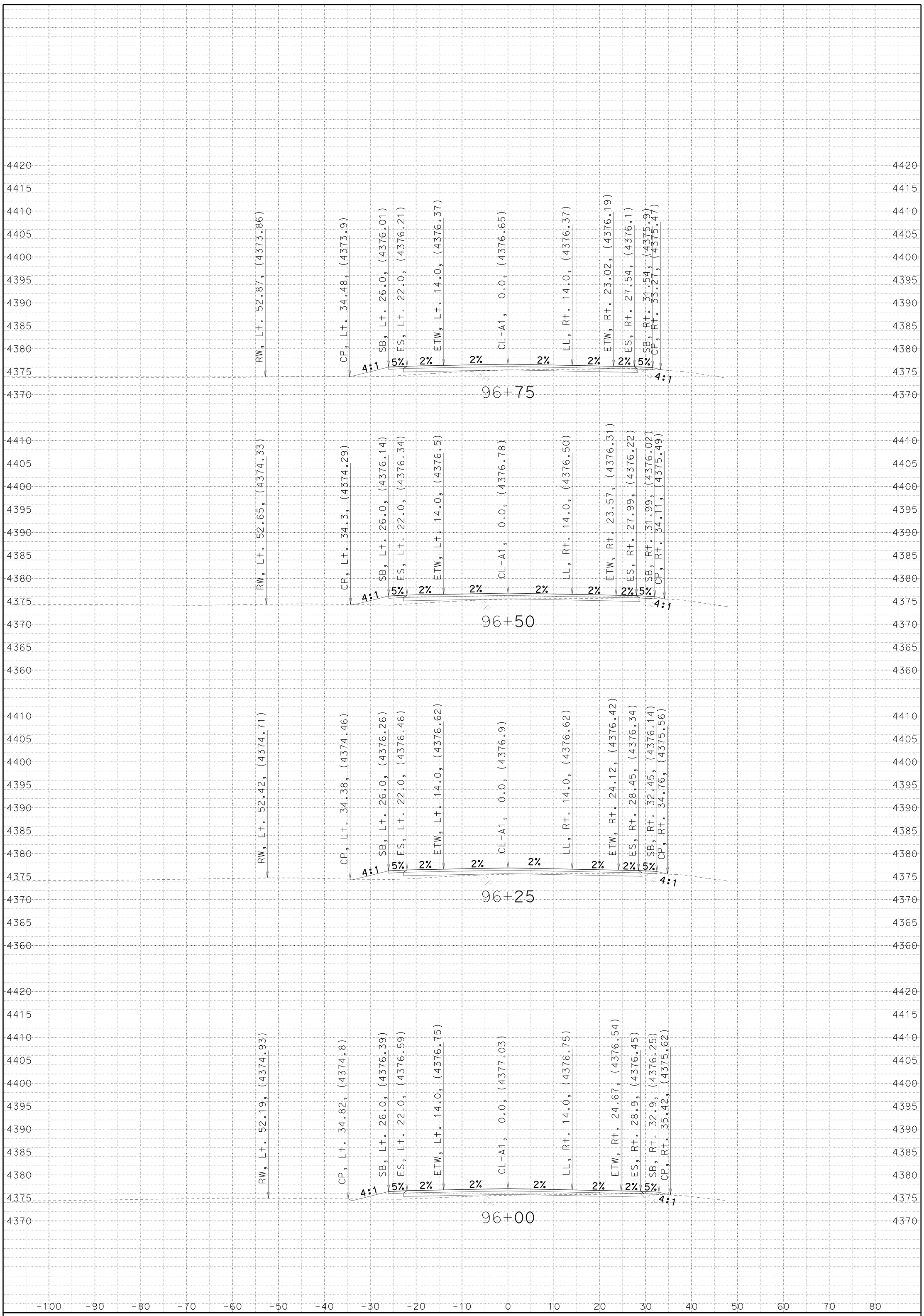

CREATED BY: JC

DATE: 7/1/2014

KC Project: 4E90U File: D:4E90U\a1_fg_070114.ear

SMOKY CREEK

DIST/CO/RTE/PM: 02/TEH/32/5.1-6.3

CONTRACT: 02-4E90U4

SCALE: 1" = 10' Horiz.
1" = 10' Vert.

A1

CROSS SECTIONS

SHEET 88 OF 96

FOR EARTHWORK DEVELOPMENT ONLY

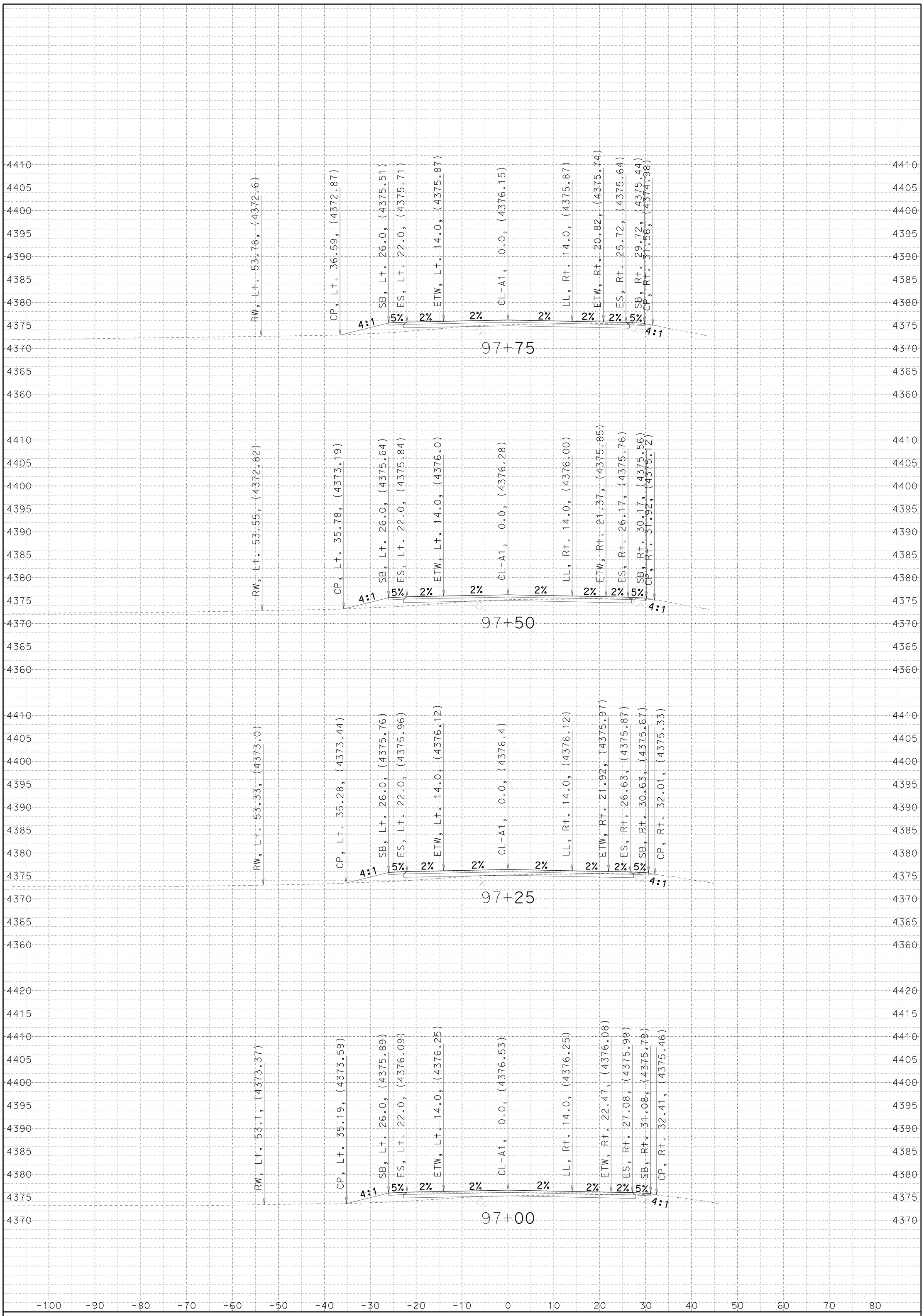

CREATED BY: JC

DATE: 7/1/2014

KC Project: 4E90U File: D:4E90U\a1_fg_070114.ear

SMOKY CREEK

DIST/CO/RTE/PM: 02/TEH/32/5.1-6.3

CONTRACT: 02-4E90U4

SCALE: 1" = 10' Horiz.
1" = 10' Vert.

A1

CROSS SECTIONS

SHEET 89 OF 96

FOR EARTHWORK DEVELOPMENT ONLY



CREATED BY: JC

DATE: 7/1/2014

KC Project: 4E90U File: D:4E90U\a1_fg_070114.ear

SMOKY CREEK

DIST/CO/RTE/PM: 02/TEH/32/5.1-6.3

CONTRACT: 02-4E90U4

SCALE: 1" = 10' Horiz.
1" = 10' Vert.

A1

CROSS SECTIONS

SHEET 90 OF 96

FOR EARTHWORK DEVELOPMENT ONLY

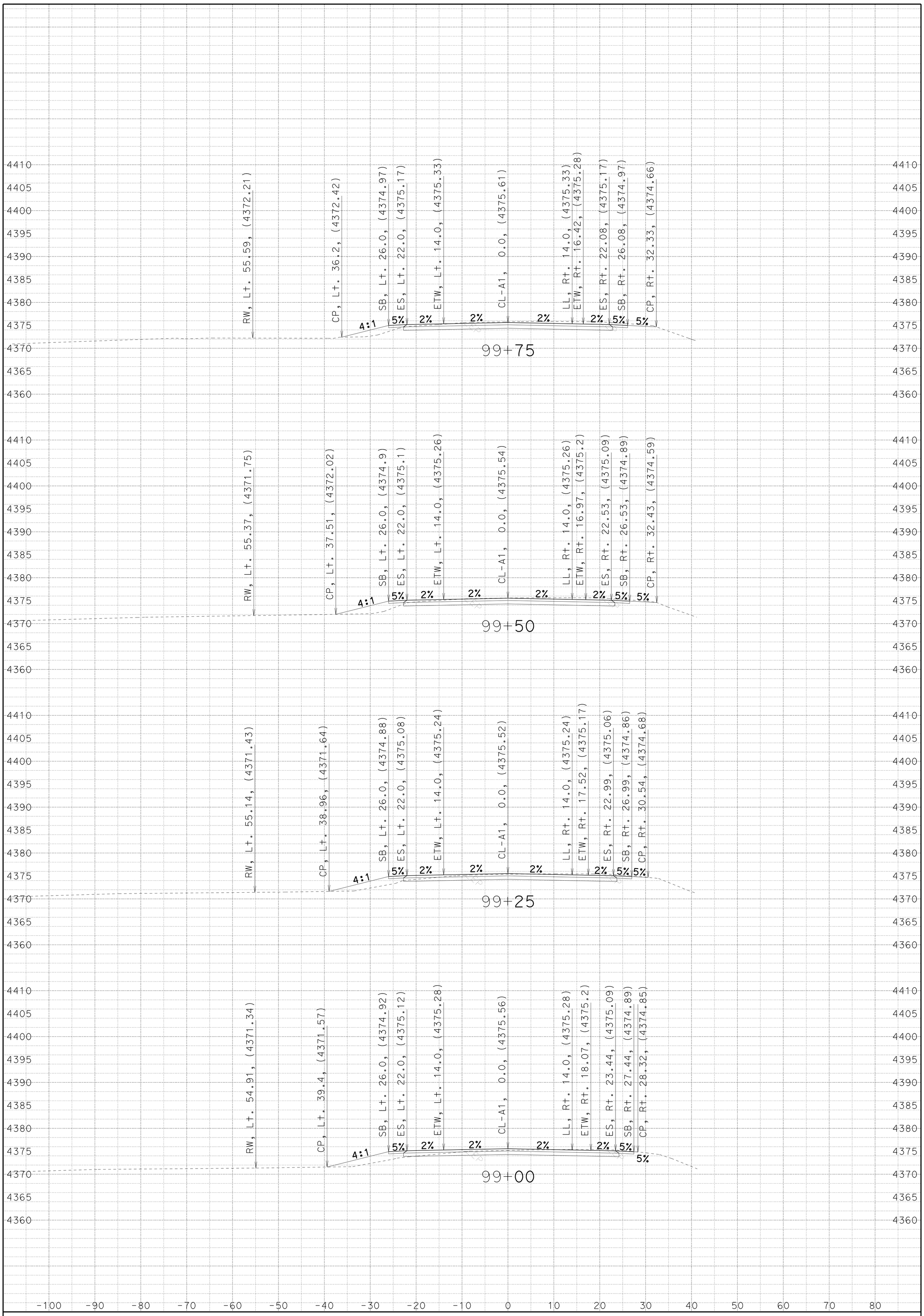

CREATED BY: JC

DATE: 7/1/2014

KC Project: 4E90U File: D:4E90U\a1_fg_070114.ear

SMOKY CREEK

DIST/CO/RTE/PM: 02/TEH/32/5.1-6.3

CONTRACT: 02-4E90U4

SCALE: 1" = 10' Horiz.
1" = 10' Vert.

A1

CROSS SECTIONS

SHEET 91 OF 96

FOR EARTHWORK DEVELOPMENT ONLY



CREATED BY: JC

DATE: 7/1/2014

KC Project: 4E90U File: D:4E90U\a1_fg_070114.ear

SMOKY CREEK

DIST/CO/RTE/PM: 02/TEH/32/5.1-6.3

CONTRACT: 02-4E90U4

SCALE: 1" = 10' Horiz.
1" = 10' Vert.

A1

CROSS SECTIONS

SHEET 92 OF 96

FOR EARTHWORK DEVELOPMENT ONLY



CREATED BY: JC

DATE: 7/1/2014

KC Project: 4E90U File: D:4E90U\a1_fg_070114.ear

SMOKY CREEK

DIST/CO/RTE/PM: 02/TEH/32/5.1-6.3

CONTRACT: 02-4E90U4

SCALE: 1" = 10' Horiz.
1" = 10' Vert.

A1

CROSS SECTIONS

SHEET 93 OF 96

FOR EARTHWORK DEVELOPMENT ONLY



CREATED BY: JC

DATE: 7/1/2014

KC Project: 4E90U File: D:4E90U\a1_fg_070114.ear

SMOKY CREEK

DIST/CO/RTE/PM: 02/TEH/32/5.1-6.3

CONTRACT: 02-4E90U4

SCALE: 1" = 10' Horiz.
1" = 10' Vert.

A1

CROSS SECTIONS

SHEET 94 OF 96

FOR EARTHWORK DEVELOPMENT ONLY



CREATED BY: JC

DATE: 7/1/2014

KC Project: 4E90U File: D:4E90U\a1_fg_070114.ear

SMOKY CREEK

DIST/CO/RTE/PM: 02/TEH/32/5.1-6.3

CONTRACT: 02-4E90U4

SCALE: 1" = 10' Horiz.
1" = 10' Vert.

A1

CROSS SECTIONS

SHEET 95 OF 96

FOR EARTHWORK DEVELOPMENT ONLY



CREATED BY: JC

DATE: 7/1/2014

KC Project: 4E90U File: D:4E90U\a1_fg_070114.ear

SMOKY CREEK

DIST/CO/RTE/PM: 02/TEH/32/5.1-6.3

CONTRACT: 02-4E90U4

SCALE: 1" = 10' Horiz.
1" = 10' Vert.

A1

CROSS SECTIONS

SHEET 96 OF 96