Dist	COUNTY	ROUTE	POST MILES TOTAL PROJECT	SHEET No.	TOTAL SHEETS
02	Teh	36	55.2/67.5	2	6

Denise Fuzeré 10-10-12
REGISTERED CIVIL ENGINEER DATE

10-10-12
PLANS APPROVAL DATE

REGISTERED PROFESSIONAL ENGINEER DENISE FUZERÉ No. C69865 Exp. 09-30-14 CIVIL STATE OF CALIFORNIA

THE STATE OF CALIFORNIA OR ITS OFFICERS OR AGENTS SHALL NOT BE RESPONSIBLE FOR THE ACCURACY OR COMPLETENESS OF SCANNED COPIES OF THIS PLAN SHEET.

NOTES:

1. DIMENSIONS OF THE PAVEMENT STRUCTURES (STRUCTURAL SECTIONS) ARE SUBJECT TO TOLERANCES SPECIFIED IN THE STANDARD SPECIFICATIONS.
2. SUPERELEVATIONS AS SHOWN OR AS DETERMINED BY THE ENGINEER.
3. FOR ACCURATE RIGHT OF WAY DATA, CONTACT RIGHT OF WAY ENGINEERING AT THE DISTRICT OFFICE.
4. EXISITING UTILITY FACILITIES HAVE NOT BEEN PLOTTED ON THESE PLANS.
5. DO NOT PLACE SEAL COAT ON BRIDGE DECKS.

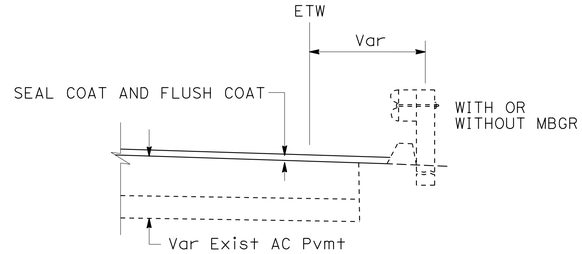

DIKE DETAILS
TYPICAL BOTH DIRECTIONS

ABBREVIATIONS:

WMA WARM MIX ASPHALT

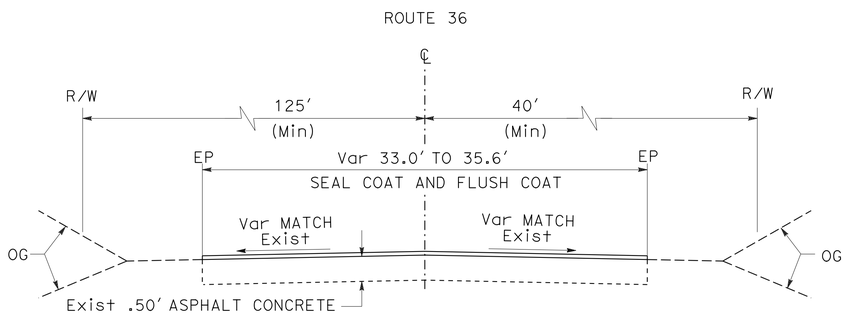

ASPHALT RUBBER SEAL COAT (TYPE II), 3 WMA ADDITIVE
63.5/64.5

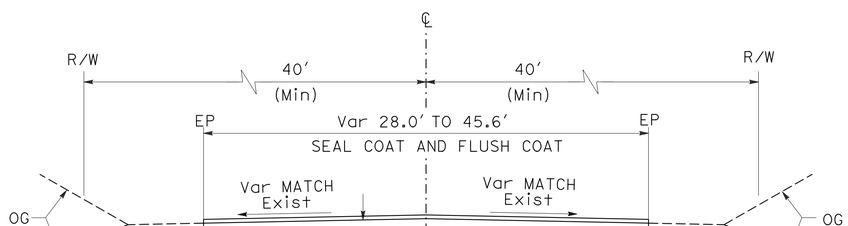

ASPHALT RUBBER SEAL COAT
55.2/63.5

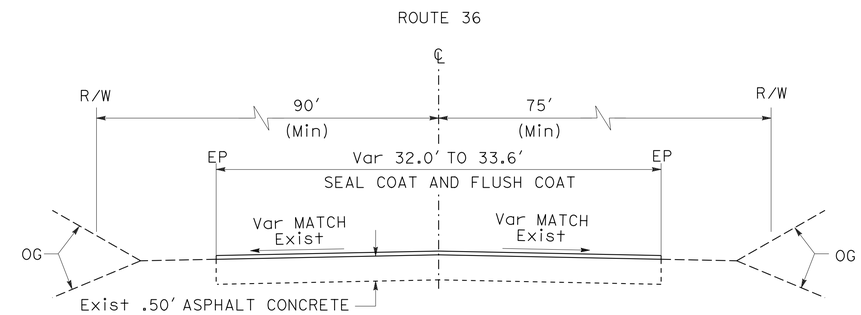

CRUMB RUBBER R18 SEAL COAT, 3 WMA ADDITIVE
66.0/67.5

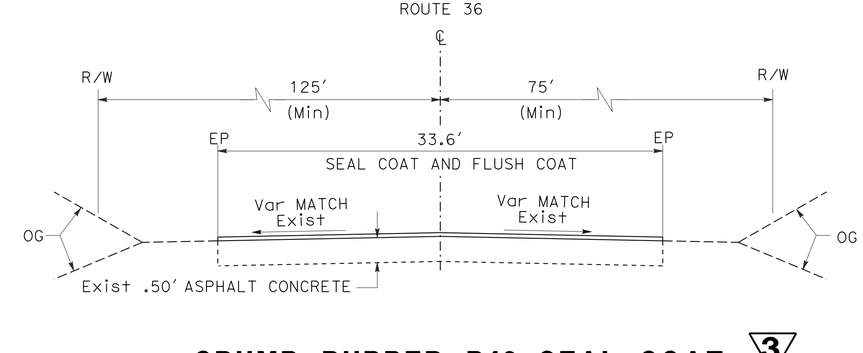

CRUMB RUBBER R18 SEAL COAT, 3
64.5/66.0

3 REVISED PER ADDENDUM No. 3 DATED MARCH 21, 2013

TYPICAL CROSS SECTIONS
NO SCALE

X-1

REVISED BY	DATE REVISED

DENISE FUZERE — CALCULATED-DESIGNED BY
SCOTT GREGORY — CHECKED BY
DON ANDERSON — FUNCTIONAL SUPERVISOR

STATE OF CALIFORNIA - DEPARTMENT OF TRANSPORTATION
Caltrans® MAINTENANCE

P:\proj1\02\4E970_plans\contract_plans\Addenda_3_03-20-13\24e970ca001.dgn

LAST REVISION 10-10-12 | DATE PLOTTED => 20-MAR-2013 | TIME PLOTTED => 13:02

Dist	COUNTY	ROUTE	POST MILES TOTAL PROJECT	SHEET No.	TOTAL SHEETS
02	Teh	36	55.2/67.5	5	6

Denise Fuzeré 10-10-12
REGISTERED CIVIL ENGINEER DATE

10-10-12
PLANS APPROVAL DATE

REGISTERED PROFESSIONAL ENGINEER
DENISE FUZERÉ
No. C69865
Exp. 09-30-14
CIVIL
STATE OF CALIFORNIA

THE STATE OF CALIFORNIA OR ITS OFFICERS OR AGENTS SHALL NOT BE RESPONSIBLE FOR THE ACCURACY OR COMPLETENESS OF SCANNED COPIES OF THIS PLAN SHEET.

NOTES:

1. (N) NOT A SEPARATE PAY ITEM, FOR INFORMATION ONLY.
2. EXISTING UTILITY FACILITIES HAVE NOT BEEN PLOTTED ON THESE PLANS.

ABBREVIATIONS;

WMA WARM MIX ASPHALT

EXISTING LOOP DETECTORS (N)

ID No.	ELEMENT	LOCATION Co-Rte-PM	DESCRIPTION
286	CONTROL	Teh-36-PM 52.274	1.97 MILES WEST OF MANTON Rd (2 LOOPS)
P61	PROFILE	Teh-36-PM 55.196	339' WEST OF MANTON Rd (2 LOOPS)
134	PROFILE	Teh-36-PM R64.487	250' EAST OF LANES VALLEY Rd (2 LOOPS)

3 3 3

ROADWAY QUANTITIES SUMMARY

POSTMILE LIMITS	(N) LENGTH	(N) WIDTH	SEAL COAT					FLUSH COAT	
			ASPHALT-RUBBER BINDER	ASPHALT-RUBBER BINDER (TYPE II), WMA ADDITIVE	CRUMB RUBBER R18 MODIFIED BINDER	CRUMB RUBBER R18 MODIFIED BINDER WMA ADDITIVE	SCREENINGS (HOT-APPLIED)	ASPHALTIC EMULSION (FLUSH COAT)	SAND COVER (SEAL)
PM - PM	LF	LF	TON	TON	TON	TON	TON	TON	TON
55.20 TO 55.22	105.6	30.0-49.6							
55.22 TO 55.34	633.6	49.6							
55.34 TO 55.42	422.4	49.6-40.0							
55.42 TO 55.50	422.4	40.0							
55.50 TO 56.00	2640.0	40.0-32.1							
56.00 TO 57.00	5280.0	32.1-28.9							
57.00 TO 57.50	2640.0	28.9-28.1							
57.50 TO 58.00	2640.0	28.1-28.0							
58.00 TO 58.50	2640.0	28.0-28.2							
58.50 TO 59.00	2640.0	28.2-28.5							
59.00 TO 59.50	2640.0	28.5-28.3							
59.50 TO R59.61	580.8	28.3-28.4							
R59.61 TO R59.70	475.2	28.4-33.8							
R59.70 TO R59.80	528.0	33.8-32.7							
R59.80 TO R59.90	528.0	32.7-37.3							
R59.90 TO R60.00	528.0	37.3-37.1	405.8				2637.6	40.6	324.6
R60.00 TO R60.10	528.0	37.1-37.0							
R60.10 TO R60.20	528.0	37.0-31.3							
R60.20 TO R60.30	528.0	31.3-32.2							
R60.30 TO R60.50	1056.0	32.2-33.0							
R60.50 TO R60.58	422.4	33.0-40.3							
R60.58 TO R60.78	1056.0	40.3-45.6							
R60.78 TO R61.10	1689.6	45.6-42.4							
R61.10 TO R61.15	264.0	42.4-37.1							
R61.15 TO R61.20	264.0	37.1-34.1							
R61.20 TO R61.30	528.0	34.1-39.6							
R61.30 TO R61.50	1056.0	39.6-42.2							
R61.50 TO R61.60	528.0	42.2-43.6							
R61.60 TO R62.00	2112.0	43.6-32.7							
R62.00 TO R62.24	1267.2	32.7							
62.27 TO 63.50	6494.4	32.7-35.7							
63.50 TO 64.00	2640.0	35.7-33.0		49.6			322.2	5.0	39.7
64.00 TO 64.50	2640.0	33.0-33.6							
64.50 TO 66.00	7920.0	33.6			49.3		414.0	7.4	59.1
66.00 TO 67.50	7920.0	33.6-32.0				48.1	404.1	7.2	57.7
	TOTAL		405.8	49.6	49.3	48.1	3777.9	60.2	481.1

3 3 3

3 **REVISED PER ADDENDUM No. 3 DATED MARCH 21, 2013**

SUMMARY OF QUANTITIES

Q-1

STATE OF CALIFORNIA - DEPARTMENT OF TRANSPORTATION
Caltrans MAINTENANCE

FUNCTIONAL SUPERVISOR: DON ANDERSON
CALCULATED-DESIGNED BY: DENISE FUZERE
CHECKED BY: SCOTT GREGORY
REVISED BY
DATE REVISED

P:\proj1\02\4E970_plans\contract_plans\Addenda_3_03-20-13\24e970pa001.dgn

LAST REVISION 10-10-12 | DATE PLOTTED => 20-MAR-2013 | TIME PLOTTED => 13:02