FOR EARTHWORK
DEVELOPMENT ONLY

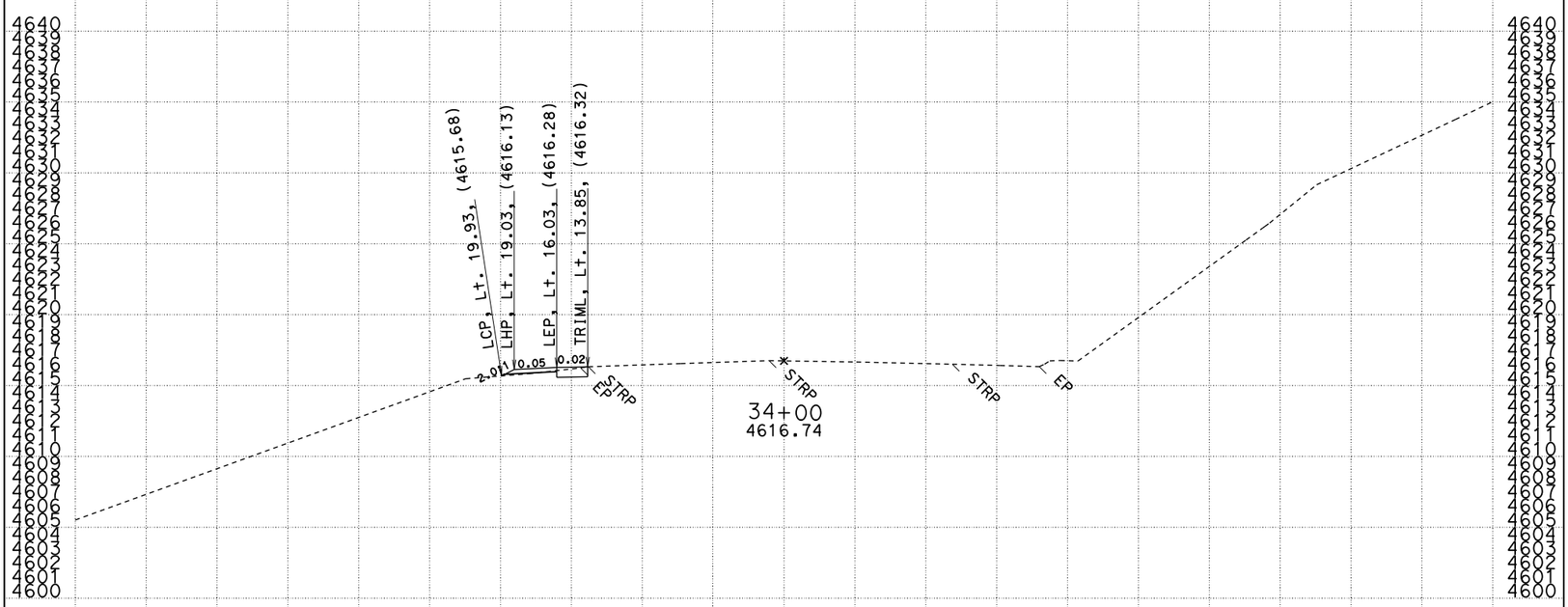

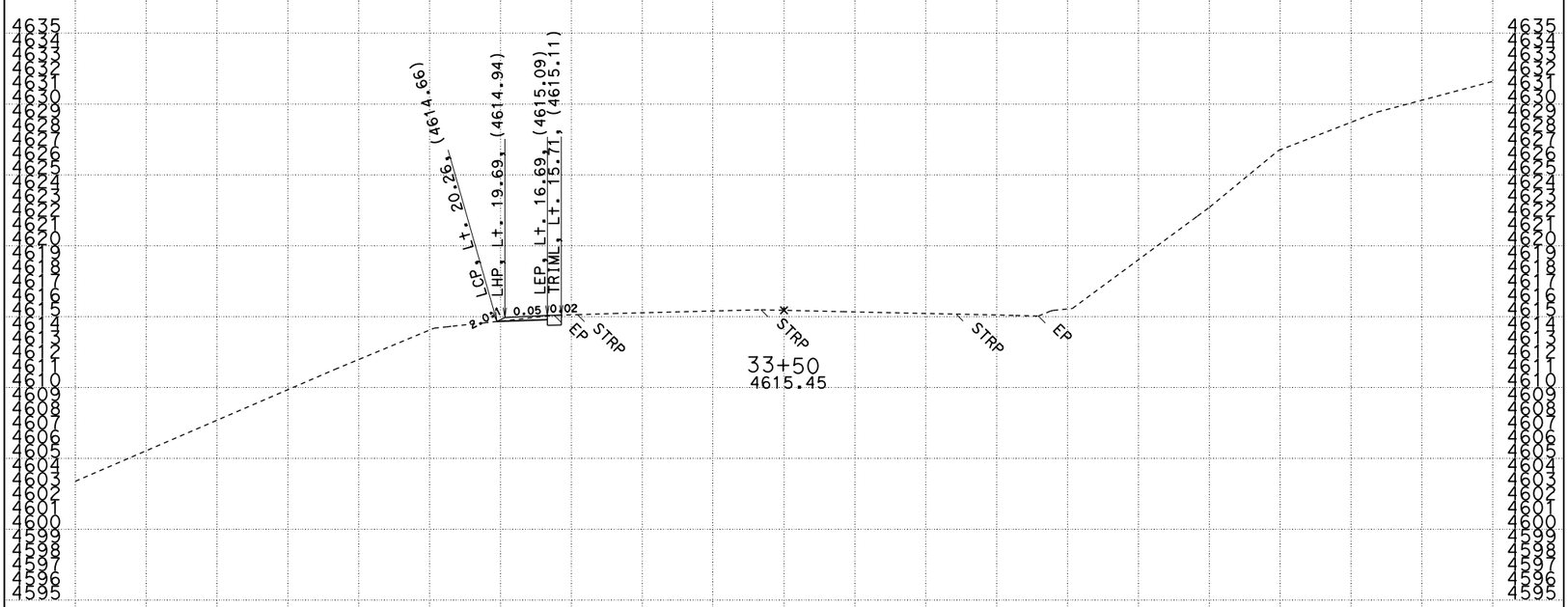

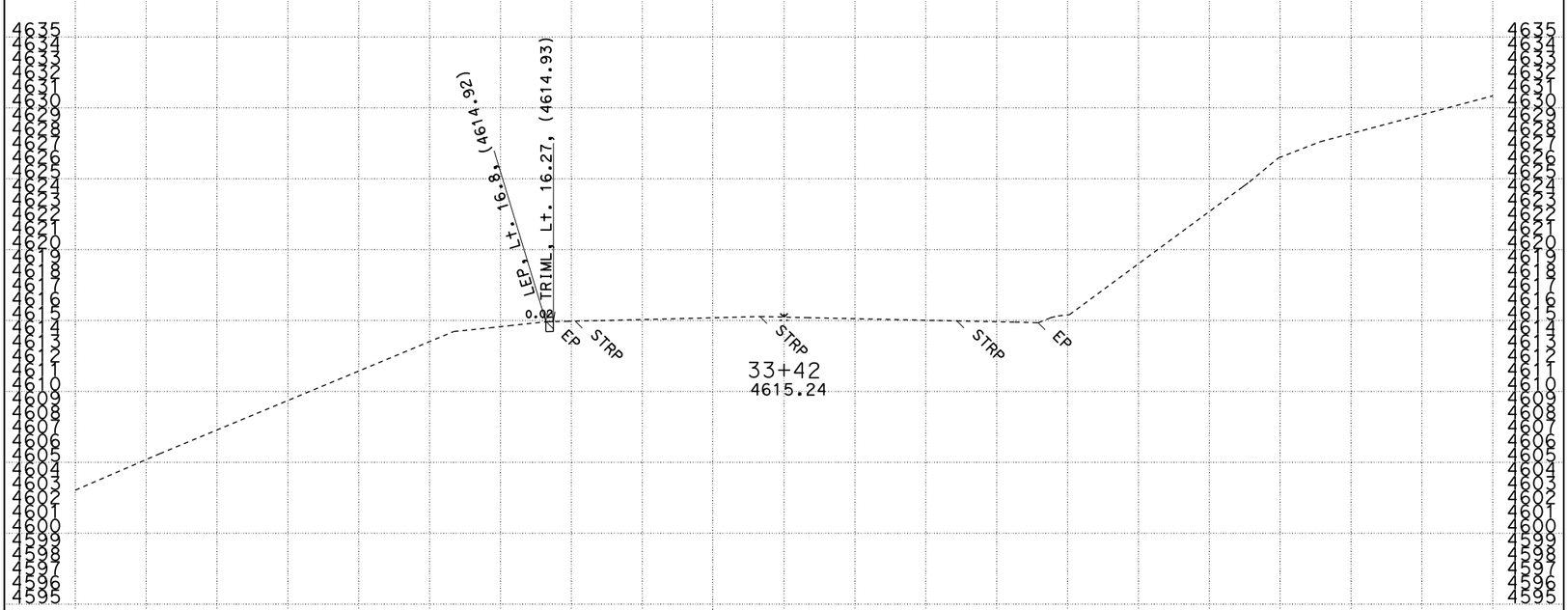

DATE: 1/25/15

CONTRACT: 02-4F3904
DIST/CO/RTE/PM: 02/Plu/147/7.5-8.9
PROJECT ID: 0212000102

SCALE: 1" = 5' Horiz.
1" = 5' Vert.
ALL DIMENSIONS ARE FEET

"A1" LINE CROSS SECTIONS

SHEET 1 OF 44

File: A1FinalXsecs.dgn

FOR EARTHWORK
DEVELOPMENT ONLY

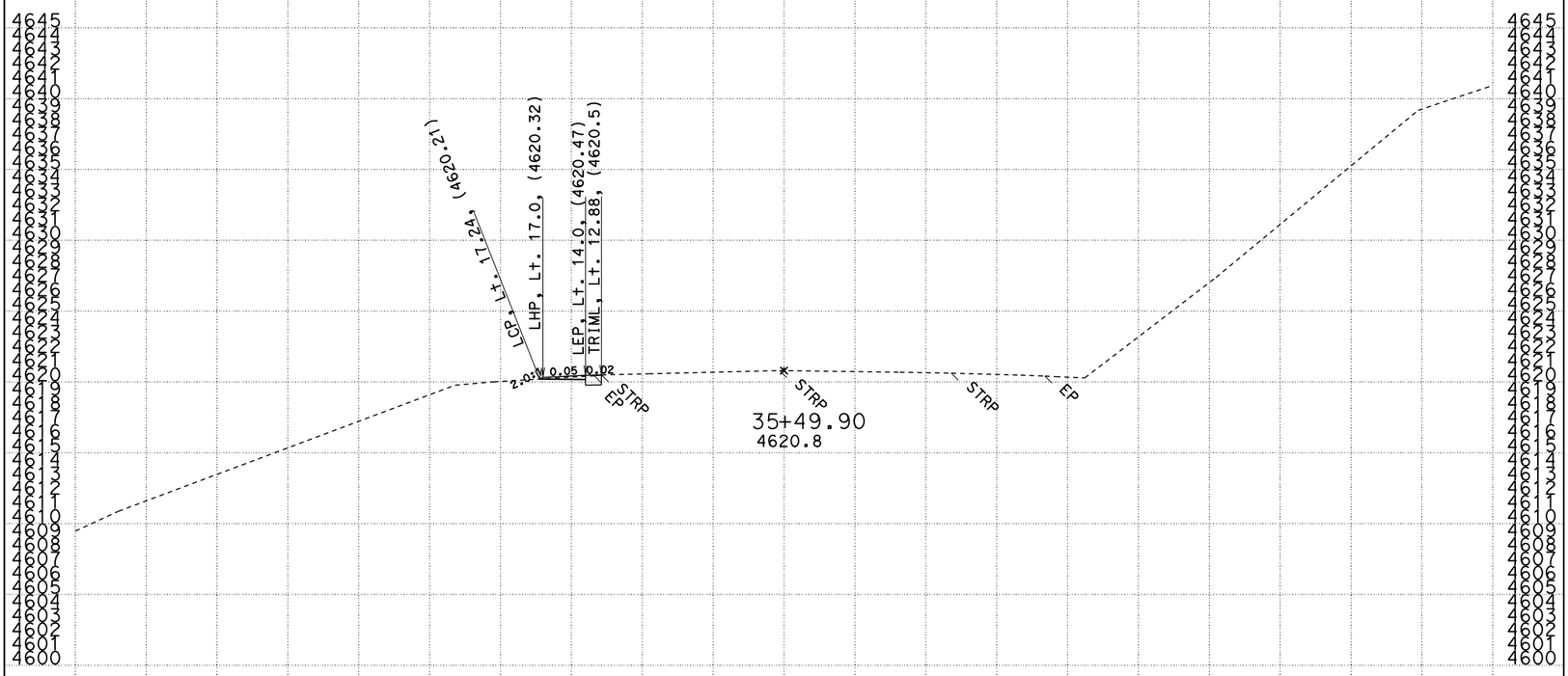

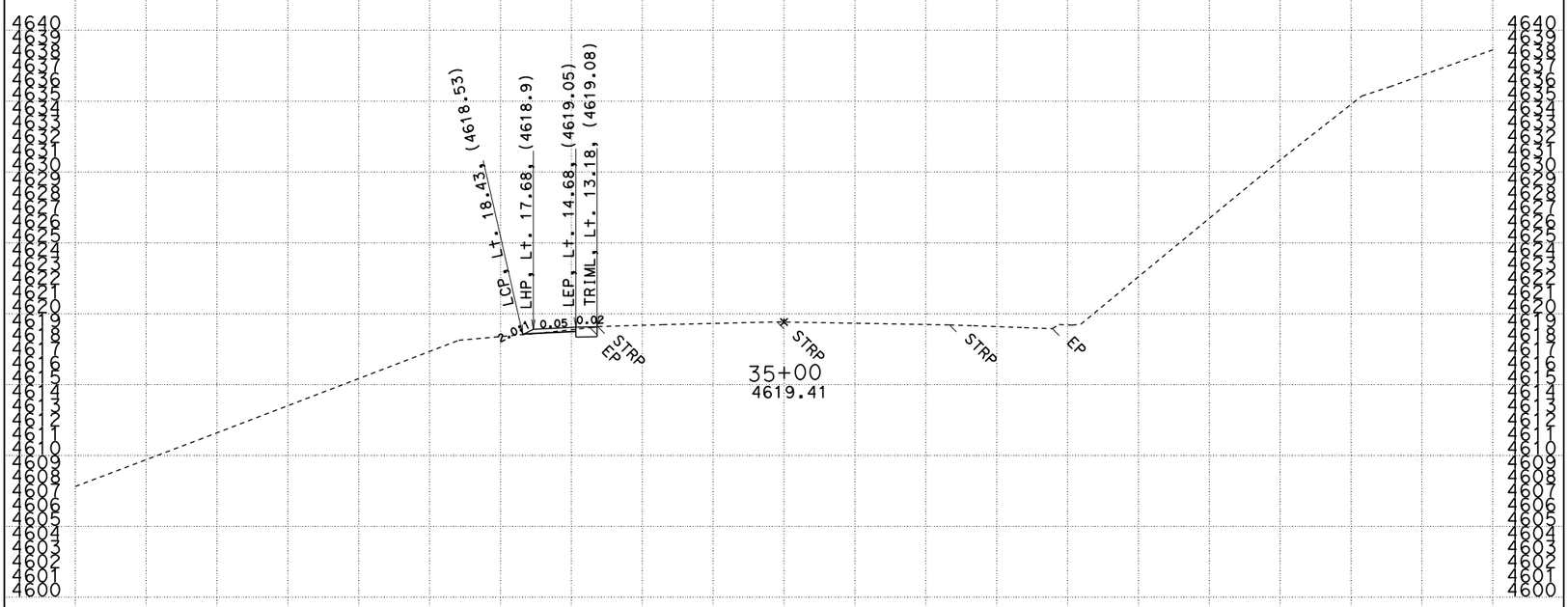

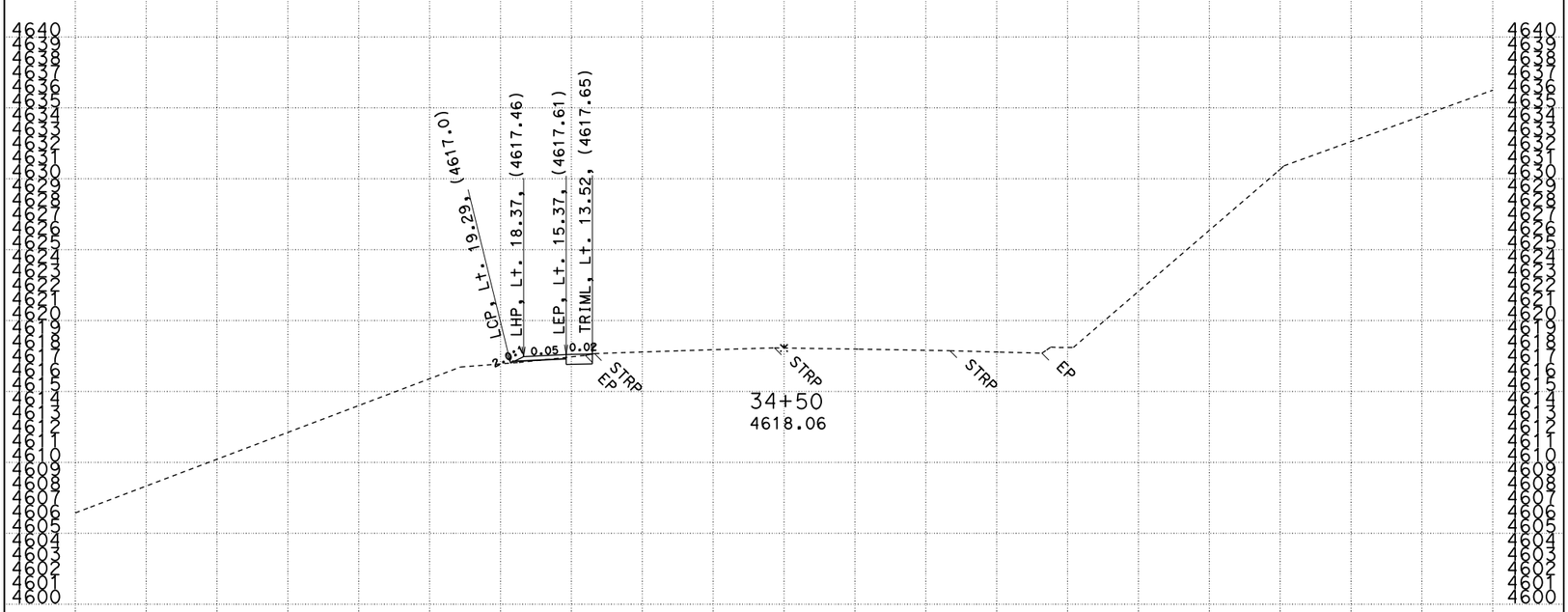

DATE: 1/25/15

CONTRACT: 02-4F3904
DIST/CO/RTE/PM: 02/Plu/147/7.5-8.9
PROJECT ID: 0212000102

SCALE: 1" = 5' Horiz.
1" = 5' Vert.
ALL DIMENSIONS ARE FEET

"A1" LINE CROSS SECTIONS

SHEET 2 OF 44

File: A1FinalXsecs.dgn

FOR EARTHWORK DEVELOPMENT ONLY



DATE: 1/25/15

CONTRACT: 02-4F3904
DIST/CO/RTE/PM: 02/Plu/147/7.5-8.9
PROJECT ID: 0212000102

SCALE: 1" = 5' Horiz.
1" = 5' Vert.
ALL DIMENSIONS ARE FEET

"A1" LINE CROSS SECTIONS

SHEET 3 OF 44

File: A1FinalXsecs.dgn

FOR EARTHWORK
DEVELOPMENT ONLY



DATE: 1/25/15

CONTRACT: 02-4F3904
DIST/CO/RTE/PM: 02/Plu/147/7.5-8.9
PROJECT ID: 0212000102

SCALE: 1" = 5' Horiz.
1" = 5' Vert.
ALL DIMENSIONS ARE FEET

"A1" LINE CROSS SECTIONS

SHEET 4 OF 44

File: A1FinalXsecs.dgn

FOR EARTHWORK
DEVELOPMENT ONLY

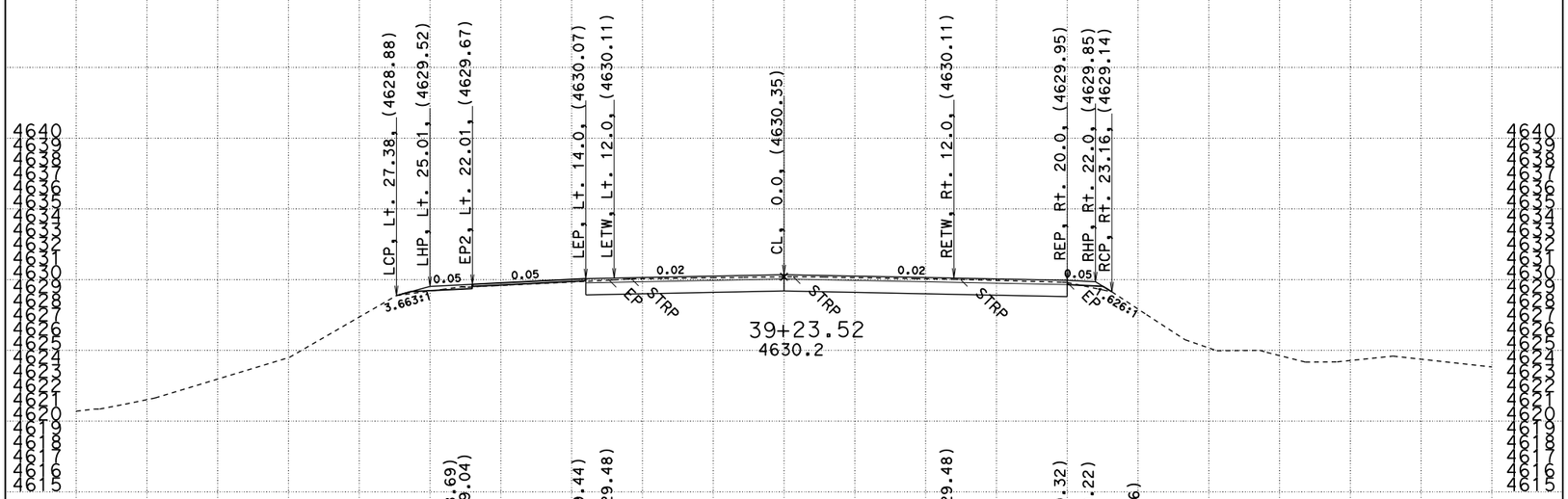

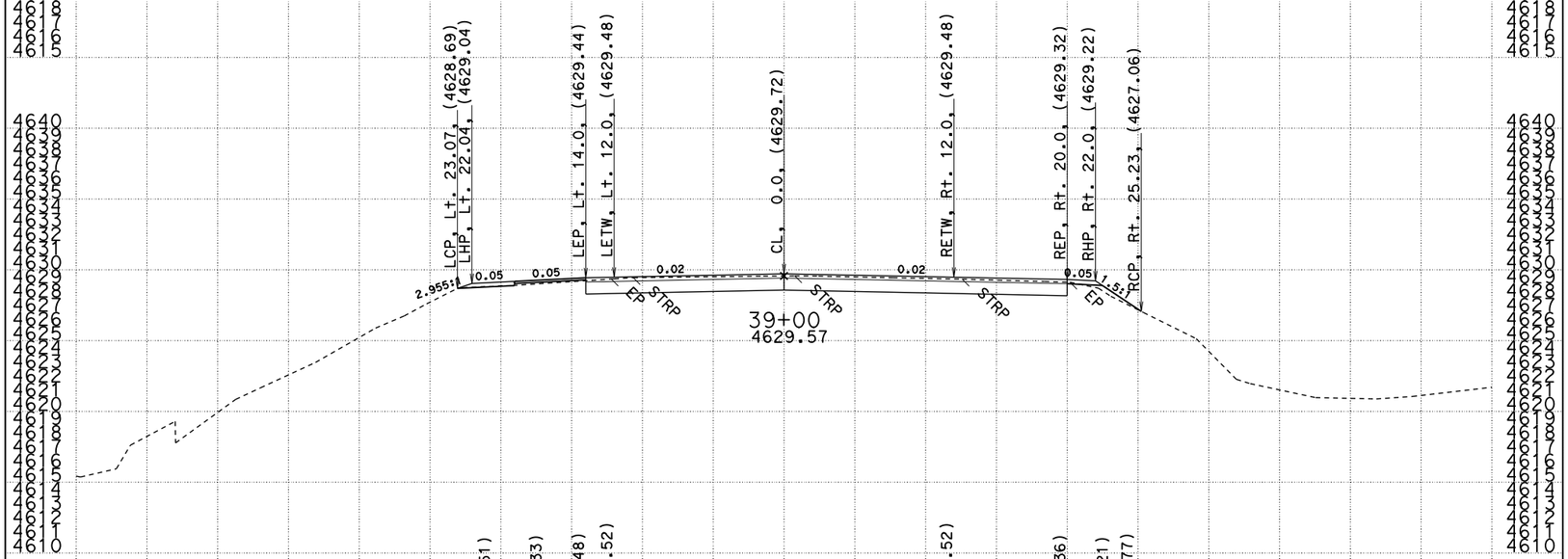

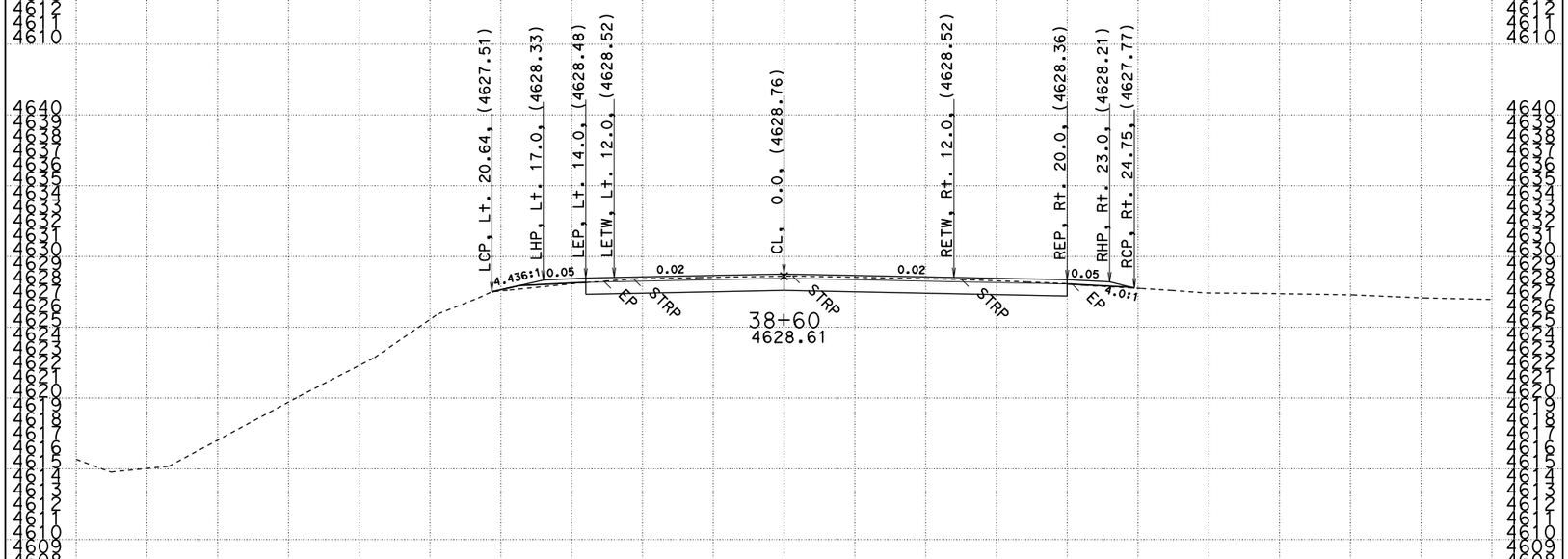

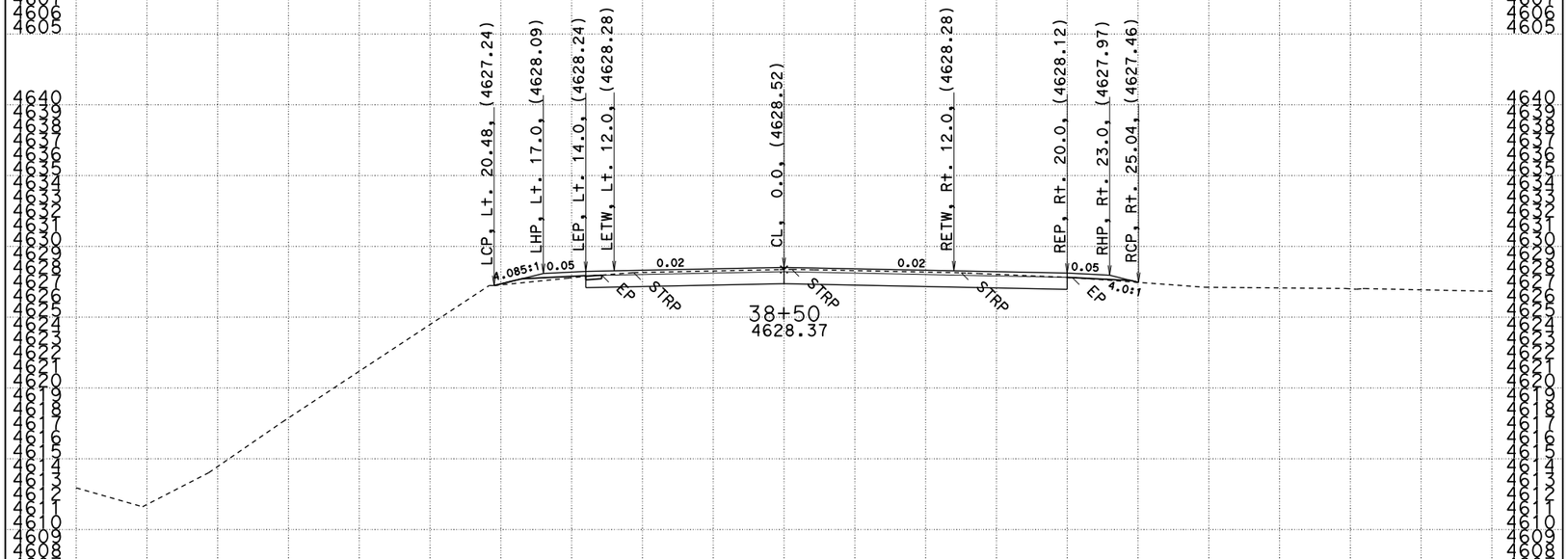

DATE: 1/25/15

CONTRACT: 02-4F3904
DIST/CO/RTE/PM: 02/Plu/147/7.5-8.9
PROJECT ID: 0212000102

SCALE: 1" = 5' Horiz.
1" = 5' Vert.
ALL DIMENSIONS ARE FEET

"A1" LINE CROSS SECTIONS

SHEET 5 OF 44

File: A1FinalXsecs.dgn

FOR EARTHWORK DEVELOPMENT ONLY

DATE: 1/25/15

KC Project:02-4F390 File: A1FinalXsecs.dgn

CONTRACT: 02-4F3904
DIST/CO/RTE/PM: 02/PIU/147/7.5-8.9
PROJECT ID: 0212000102

SCALE: 1" = 5' Horiz.
1" = 5' Vert.
ALL DIMENSIONS ARE FEET

"A1" LINE CROSS SECTIONS

SHEET 6 OF 44

FOR EARTHWORK DEVELOPMENT ONLY



DATE: 1/25/15

CONTRACT: 02-4F3904
DIST/CO/RTE/PM: 02/Plu/147/7.5-8.9
PROJECT ID: 0212000102

SCALE: 1" = 5' Horiz.
1" = 5' Vert.
ALL DIMENSIONS ARE FEET

"A1" LINE CROSS SECTIONS

SHEET 7 OF 44

File: A1FinalXsecs.dgn

FOR EARTHWORK
DEVELOPMENT ONLY



DATE: 1/25/15

CONTRACT: 02-4F3904
DIST/CO/RTE/PM: 02/Plu/147/7.5-8.9
PROJECT ID: 0212000102

SCALE: 1" = 5' Horiz.
1" = 5' Vert.
ALL DIMENSIONS ARE FEET

"A1" LINE CROSS SECTIONS

SHEET 8 OF 44

File: A1FinalXsecs.dgn

FOR EARTHWORK
DEVELOPMENT ONLY



DATE: 1/25/15

CONTRACT: 02-4F3904
DIST/CO/RTE/PM: 02/Plu/147/7.5-8.9
PROJECT ID: 0212000102

SCALE: 1" = 5' Horiz.
1" = 5' Vert.
ALL DIMENSIONS ARE FEET

"A1" LINE CROSS SECTIONS

File: A1FinalXsecs.dgn

FOR EARTHWORK
DEVELOPMENT ONLY



DATE: 1/25/15

File: A1FinalXsecs.dgn

CONTRACT: 02-4F3904
DIST/CO/RTE/PM: 02/Plu/147/7.5-8.9
PROJECT ID: 0212000102

SCALE: 1" = 5' Horiz.
1" = 5' Vert.
ALL DIMENSIONS ARE FEET

"A1" LINE CROSS SECTIONS

SHEET 10 OF 44

FOR EARTHWORK
DEVELOPMENT ONLY



DATE: 1/25/15

CONTRACT: 02-4F3904
DIST/CO/RTE/PM: 02/Plu/147/7.5-8.9
PROJECT ID: 0212000102

SCALE: 1" = 5' Horiz.
1" = 5' Vert.
ALL DIMENSIONS ARE FEET

"A1" LINE CROSS SECTIONS

SHEET 11 OF 44

File: A1FinalXsecs.dgn

FOR EARTHWORK
DEVELOPMENT ONLY



DATE: 1/25/15

CONTRACT: 02-4F3904
DIST/CO/RTE/PM: 02/Plu/147/7.5-8.9
PROJECT ID: 0212000102

SCALE: 1" = 5' Horiz.
1" = 5' Vert.
ALL DIMENSIONS ARE FEET

"A1" LINE CROSS SECTIONS

SHEET 12 OF 44

File: A1FinalXsecs.dgn

FOR EARTHWORK DEVELOPMENT ONLY



DATE: 1/25/15

CONTRACT: 02-4F3904
DIST/CO/RTE/PM: 02/Plu/147/7.5-8.9
PROJECT ID: 0212000102

SCALE: 1" = 5' Horiz.
1" = 5' Vert.
ALL DIMENSIONS ARE FEET

"A1" LINE CROSS SECTIONS

SHEET 13 OF 44

File: A1FinalXsecs.dgn

FOR EARTHWORK
DEVELOPMENT ONLY



DATE: 1/25/15

CONTRACT: 02-4F3904
DIST/CO/RTE/PM: 02/Plu/147/7.5-8.9
PROJECT ID: 0212000102

SCALE: 1" = 5' Horiz.
1" = 5' Vert.
ALL DIMENSIONS ARE FEET

"A1" LINE CROSS SECTIONS

SHEET 14 OF 44

File: A1FinalXsecs.dgn

FOR EARTHWORK
DEVELOPMENT ONLY



DATE: 1/25/15

CONTRACT: 02-4F3904
DIST/CO/RTE/PM: 02/Plu/147/7.5-8.9
PROJECT ID: 0212000102

SCALE: 1" = 5' Horiz.
1" = 5' Vert.
ALL DIMENSIONS ARE FEET

"A1" LINE CROSS SECTIONS

SHEET 15 OF 44

File: A1FinalXsecs.dgn

FOR EARTHWORK
DEVELOPMENT ONLY



DATE: 1/25/15

CONTRACT: 02-4F3904
DIST/CO/RTE/PM: 02/Plu/147/7.5-8.9
PROJECT ID: 0212000102

SCALE: 1" = 5' Horiz.
1" = 5' Vert.
ALL DIMENSIONS ARE FEET

"A1" LINE CROSS SECTIONS

SHEET 16 OF 44

File: A1FinalXsecs.dgn

FOR EARTHWORK
DEVELOPMENT ONLY

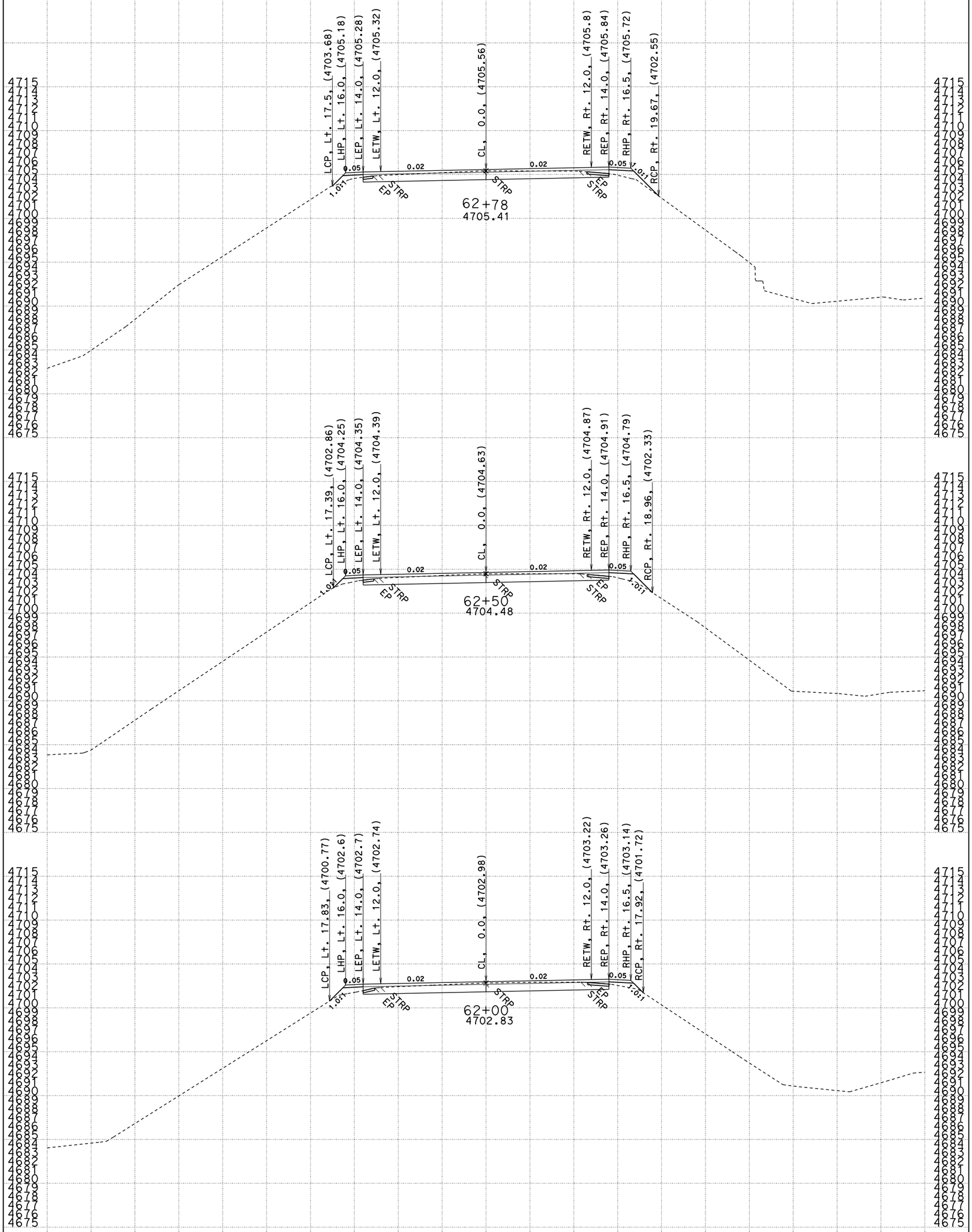

DATE: 1/25/15

CONTRACT: 02-4F3904
DIST/CO/RTE/PM: 02/Plu/147/7.5-8.9
PROJECT ID: 0212000102

SCALE: 1" = 5' Horiz.
1" = 5' Vert.
ALL DIMENSIONS ARE FEET

"A1" LINE CROSS SECTIONS

File: A1FinalXsecs.dgn

FOR EARTHWORK
DEVELOPMENT ONLY

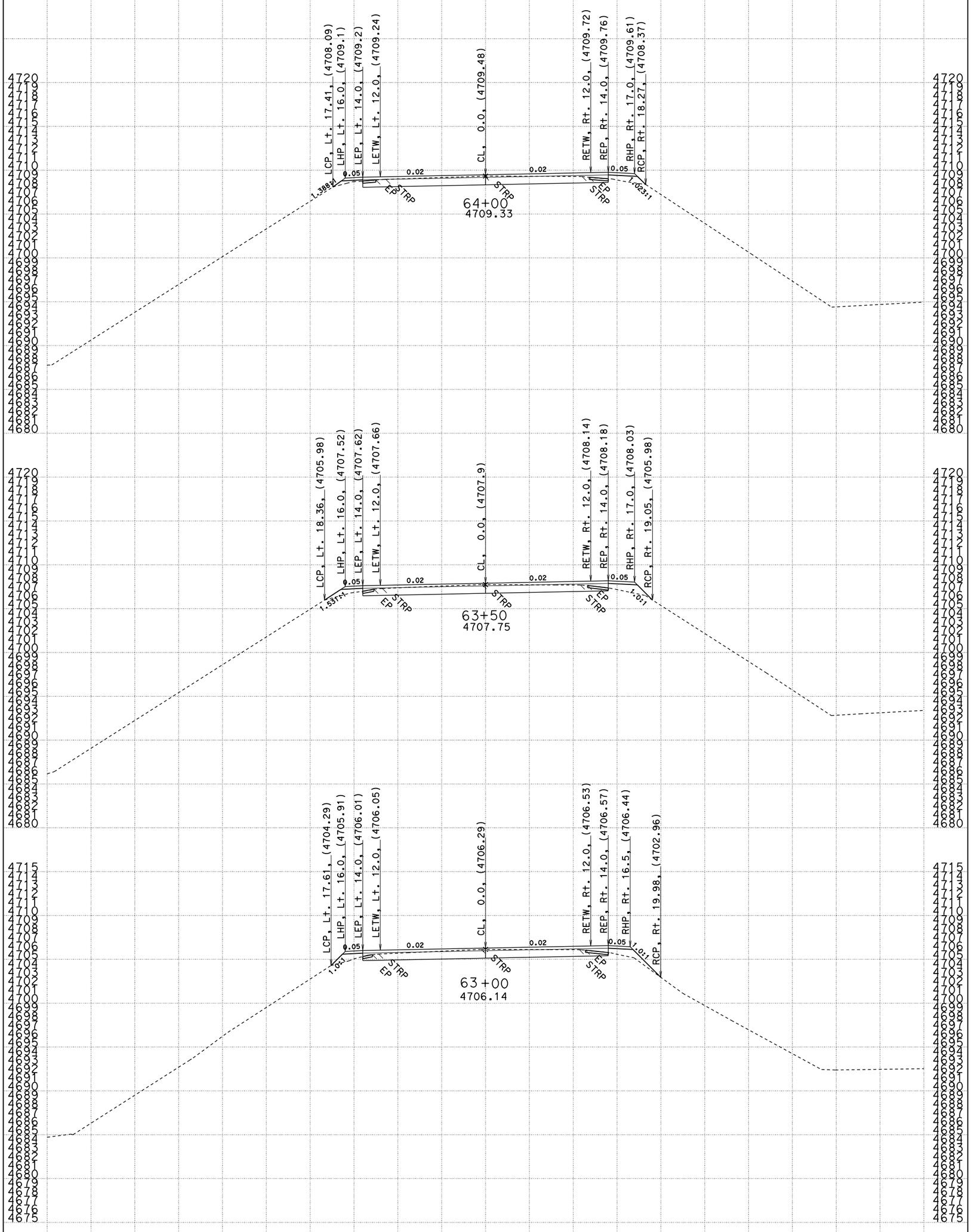

DATE: 1/25/15

File: A1FinalXsecs.dgn

CONTRACT: 02-4F3904
DIST/CO/RTE/PM: 02/Plu/147/7.5-8.9
PROJECT ID: 0212000102

SCALE: 1" = 5' Horiz.
1" = 5' Vert.
ALL DIMENSIONS ARE FEET

"A1" LINE CROSS SECTIONS

SHEET 18 OF 44

FOR EARTHWORK DEVELOPMENT ONLY



DATE: 1/25/15

CONTRACT: 02-4F3904
DIST/CO/RTE/PM: 02/Plu/147/7.5-8.9
PROJECT ID: 0212000102

SCALE: 1" = 5' Horiz.
1" = 5' Vert.
ALL DIMENSIONS ARE FEET

"A1" LINE CROSS SECTIONS

SHEET 19 OF 44

File: A1FinalXsecs.dgn

FOR EARTHWORK
DEVELOPMENT ONLY



DATE: 1/25/15

CONTRACT: 02-4F3904
DIST/CO/RTE/PM: 02/Plu/147/7.5-8.9
PROJECT ID: 0212000102

SCALE: 1" = 5' Horiz.
1" = 5' Vert.
ALL DIMENSIONS ARE FEET

"A1" LINE CROSS SECTIONS

SHEET 20 OF 44

File: A1FinalXsecs.dgn

FOR EARTHWORK
DEVELOPMENT ONLY



DATE: 1/25/15

CONTRACT: 02-4F3904
DIST/CO/RTE/PM: 02/Plu/147/7.5-8.9
PROJECT ID: 0212000102

SCALE: 1" = 5' Horiz.
1" = 5' Vert.
ALL DIMENSIONS ARE FEET

"A1" LINE CROSS SECTIONS

SHEET 21 OF 44

File: A1FinalXsecs.dgn

FOR EARTHWORK
DEVELOPMENT ONLY

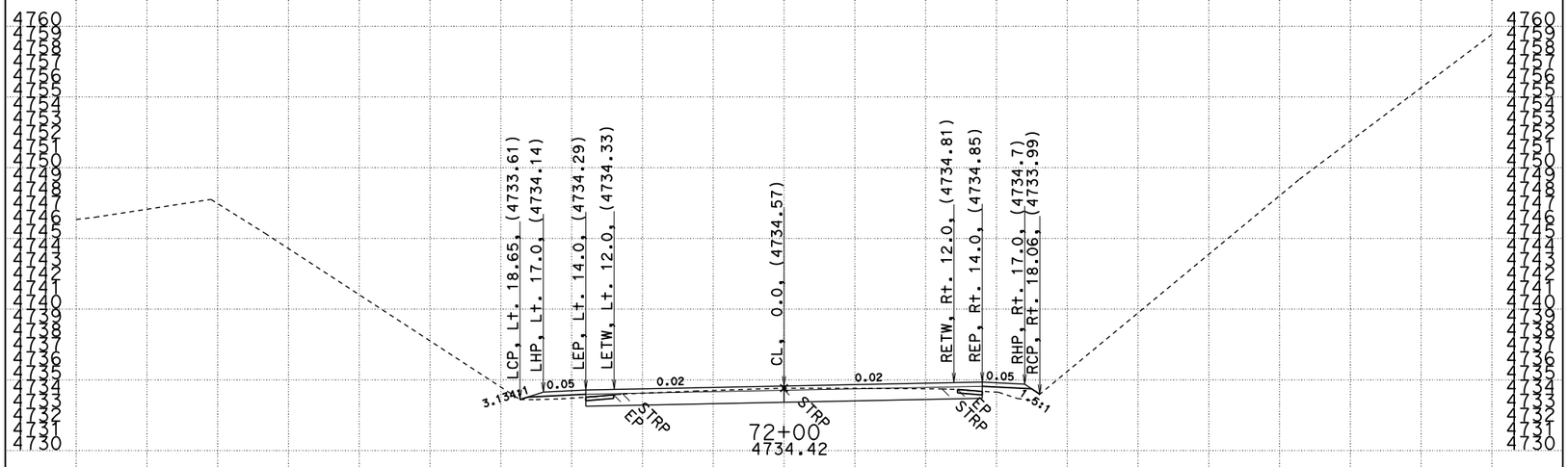

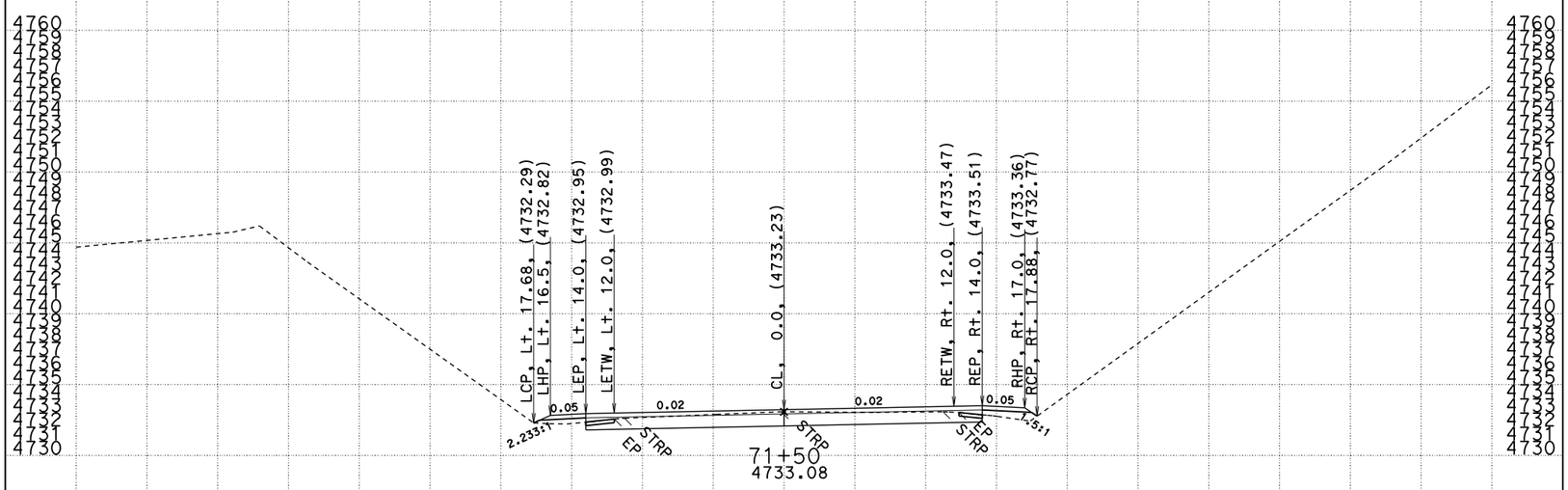

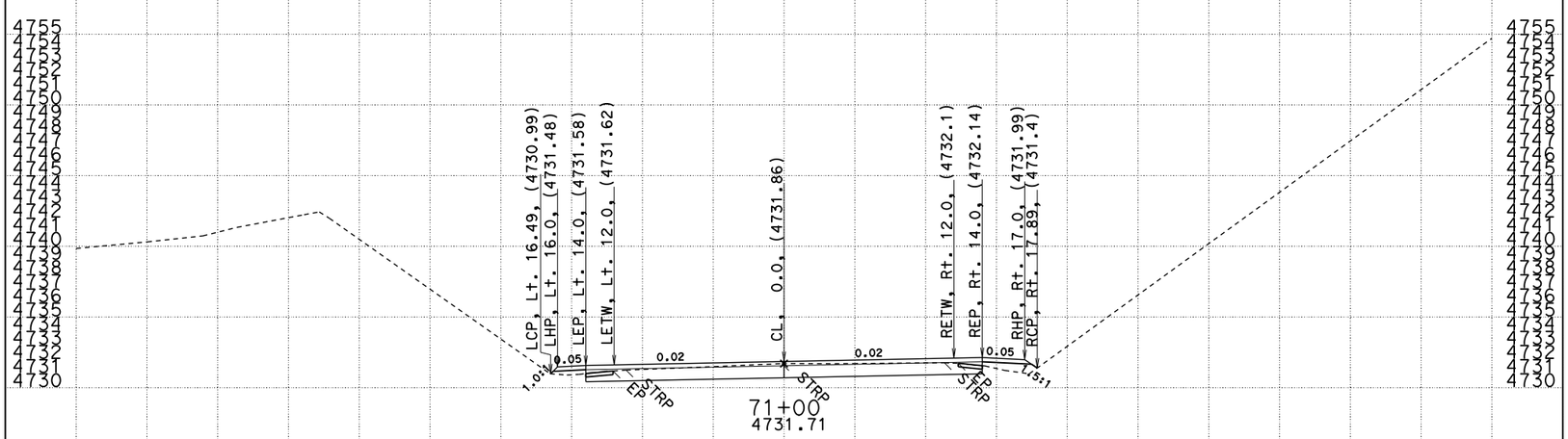

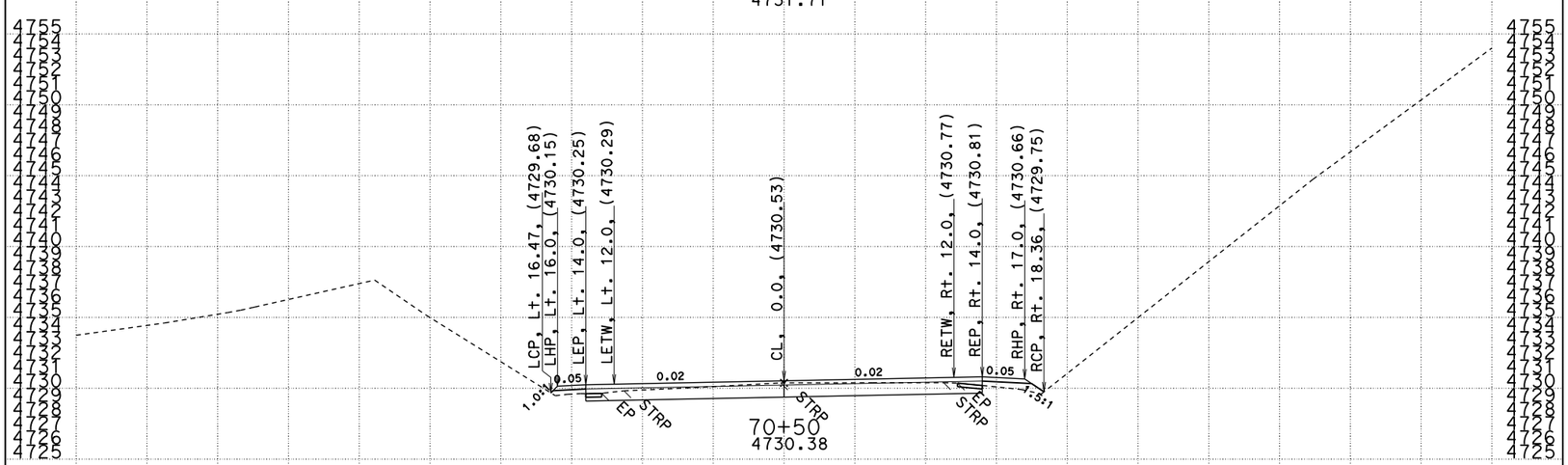

DATE: 1/25/15

File: A1FinalXsecs.dgn

CONTRACT: 02-4F3904
DIST/CO/RTE/PM: 02/Plu/147/7.5-8.9
PROJECT ID: 0212000102

SCALE: 1" = 5' Horiz.
1" = 5' Vert.
ALL DIMENSIONS ARE FEET

"A1" LINE CROSS SECTIONS

FOR EARTHWORK DEVELOPMENT ONLY



DATE: 1/25/15

File: A1FinalXsecs.dgn

CONTRACT: 02-4F3904
DIST/CO/RTE/PM: 02/Plu/147/7.5-8.9
PROJECT ID: 0212000102

SCALE: 1" = 5' Horiz.
1" = 5' Vert.
ALL DIMENSIONS ARE FEET

"A1" LINE CROSS SECTIONS

SHEET 23 OF 44

FOR EARTHWORK
DEVELOPMENT ONLY



DATE: 1/25/15

CONTRACT: 02-4F3904
DIST/CO/RTE/PM: 02/Plu/147/7.5-8.9
PROJECT ID: 0212000102

SCALE: 1" = 5' Horiz.
1" = 5' Vert.
ALL DIMENSIONS ARE FEET

"A1" LINE CROSS SECTIONS

SHEET 24 OF 44

File: A1FinalXsecs.dgn

FOR EARTHWORK
DEVELOPMENT ONLY



DATE: 1/25/15

File: A1FinalXsecs.dgn

CONTRACT: 02-4F3904
DIST/CO/RTE/PM: 02/Plu/147/7.5-8.9
PROJECT ID: 0212000102

SCALE: 1" = 5' Horiz.
1" = 5' Vert.
ALL DIMENSIONS ARE FEET

"A1" LINE CROSS SECTIONS

FOR EARTHWORK DEVELOPMENT ONLY



DATE: 1/25/15

File: A1FinalXsecs.dgn

CONTRACT: 02-4F3904
DIST/CO/RTE/PM: 02/Plu/147/7.5-8.9
PROJECT ID: 0212000102

SCALE: 1" = 5' Horiz.
1" = 5' Vert.
ALL DIMENSIONS ARE FEET

"A1" LINE CROSS SECTIONS

SHEET 26 OF 44

FOR EARTHWORK
DEVELOPMENT ONLY



DATE: 1/25/15

CONTRACT: 02-4F3904
DIST/CO/RTE/PM: 02/Plu/147/7.5-8.9
PROJECT ID: 0212000102

SCALE: 1" = 5' Horiz.
1" = 5' Vert.
ALL DIMENSIONS ARE FEET

"A1" LINE CROSS SECTIONS

SHEET 27 OF 44

File: A1FinalXsecs.dgn

FOR EARTHWORK DEVELOPMENT ONLY



DATE: 1/25/15

CONTRACT: 02-4F3904
DIST/CO/RTE/PM: 02/Plu/147/7.5-8.9
PROJECT ID: 0212000102

SCALE: 1" = 5' Horiz.
1" = 5' Vert.
ALL DIMENSIONS ARE FEET

"A1" LINE CROSS SECTIONS

SHEET 28 OF 44

File: A1FinalXsecs.dgn

FOR EARTHWORK
DEVELOPMENT ONLY



DATE: 1/25/15

CONTRACT: 02-4F3904
DIST/CO/RTE/PM: 02/Plu/147/7.5-8.9
PROJECT ID: 0212000102

SCALE: 1" = 5' Horiz.
1" = 5' Vert.
ALL DIMENSIONS ARE FEET

"A1" LINE CROSS SECTIONS

File: A1FinalXsecs.dgn

FOR EARTHWORK DEVELOPMENT ONLY



DATE: 1/25/15

File: A1FinalXsecs.dgn

CONTRACT: 02-4F3904
DIST/CO/RTE/PM: 02/Plu/147/7.5-8.9
PROJECT ID: 0212000102

SCALE: 1" = 5' Horiz.
1" = 5' Vert.
ALL DIMENSIONS ARE FEET

"A1" LINE CROSS SECTIONS

SHEET 30 OF 44

FOR EARTHWORK
DEVELOPMENT ONLY



DATE: 1/25/15

File: A1FinalXsecs.dgn

CONTRACT: 02-4F3904
DIST/CO/RTE/PM: 02/Plu/147/7.5-8.9
PROJECT ID: 0212000102

SCALE: 1" = 5' Horiz.
1" = 5' Vert.
ALL DIMENSIONS ARE FEET

"A1" LINE CROSS SECTIONS

SHEET 31 OF 44

FOR EARTHWORK
DEVELOPMENT ONLY

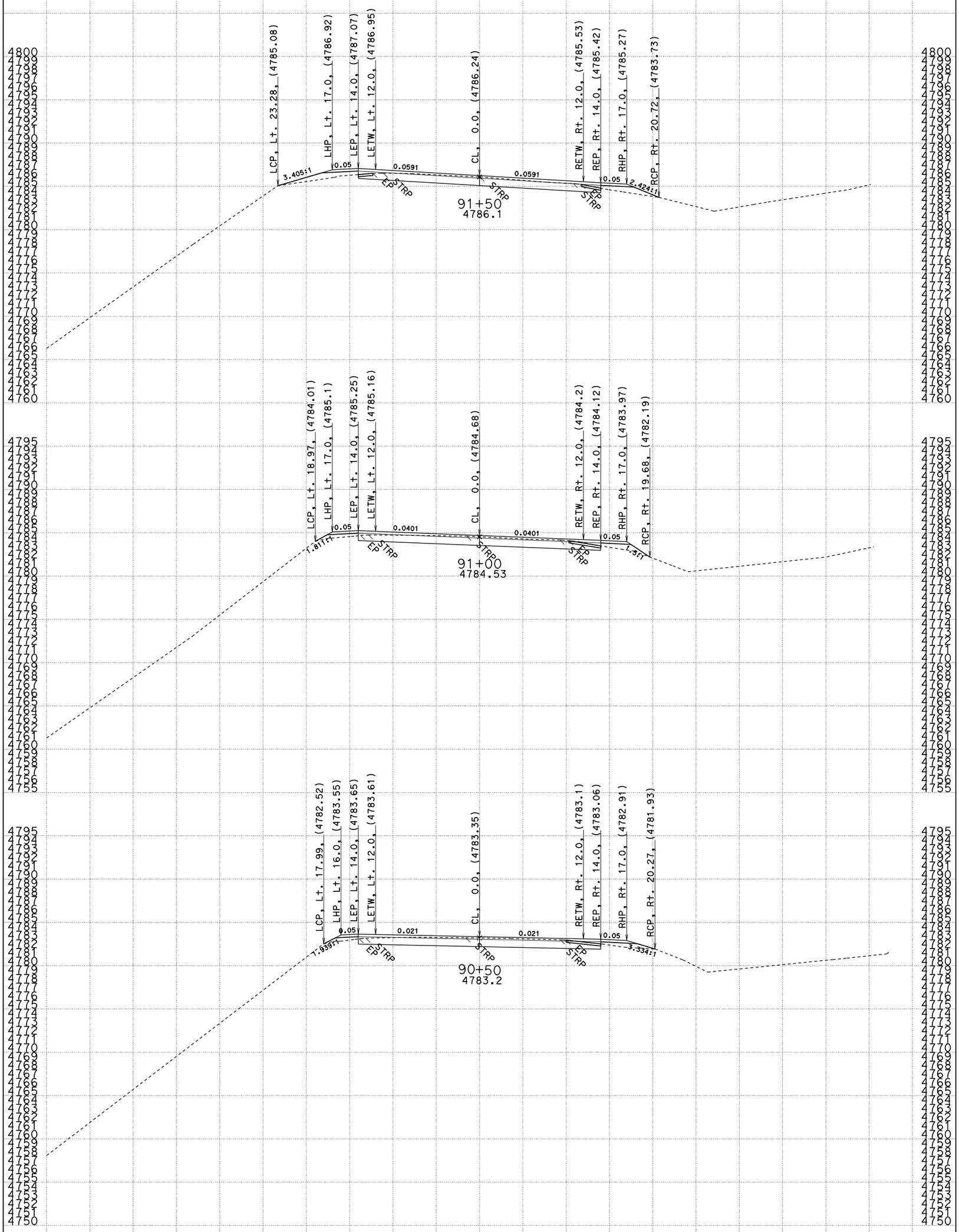

DATE: 1/25/15

File: A1FinalXsecs.dgn

CONTRACT: 02-4F3904
DIST/CO/RTE/PM: 02/Plu/147/7.5-8.9
PROJECT ID: 0212000102

SCALE: 1" = 5' Horiz.
1" = 5' Vert.
ALL DIMENSIONS ARE FEET

"A1" LINE CROSS SECTIONS

FOR EARTHWORK
DEVELOPMENT ONLY



DATE: 1/25/15

CONTRACT: 02-4F3904
DIST/CO/RTE/PM: 02/Plu/147/7.5-8.9
PROJECT ID: 0212000102

SCALE: 1" = 5' Horiz.
1" = 5' Vert.
ALL DIMENSIONS ARE FEET

"A1" LINE CROSS SECTIONS

SHEET 33 OF 44

File: A1FinalXsecs.dgn

FOR EARTHWORK DEVELOPMENT ONLY



DATE: 1/25/15

File: A1FinalXsecs.dgn

CONTRACT: 02-4F3904
DIST/CO/RTE/PM: 02/Plu/147/7.5-8.9
PROJECT ID: 0212000102

SCALE: 1" = 5' Horiz.
1" = 5' Vert.
ALL DIMENSIONS ARE FEET

"A1" LINE CROSS SECTIONS

SHEET 34 OF 44

FOR EARTHWORK
DEVELOPMENT ONLY



DATE: 1/25/15

File: A1FinalXsecs.dgn

CONTRACT: 02-4F3904
DIST/CO/RTE/PM: 02/Plu/147/7.5-8.9
PROJECT ID: 0212000102

SCALE: 1" = 5' Horiz.
1" = 5' Vert.
ALL DIMENSIONS ARE FEET

"A1" LINE CROSS SECTIONS

SHEET 35 OF 44

FOR EARTHWORK
DEVELOPMENT ONLY

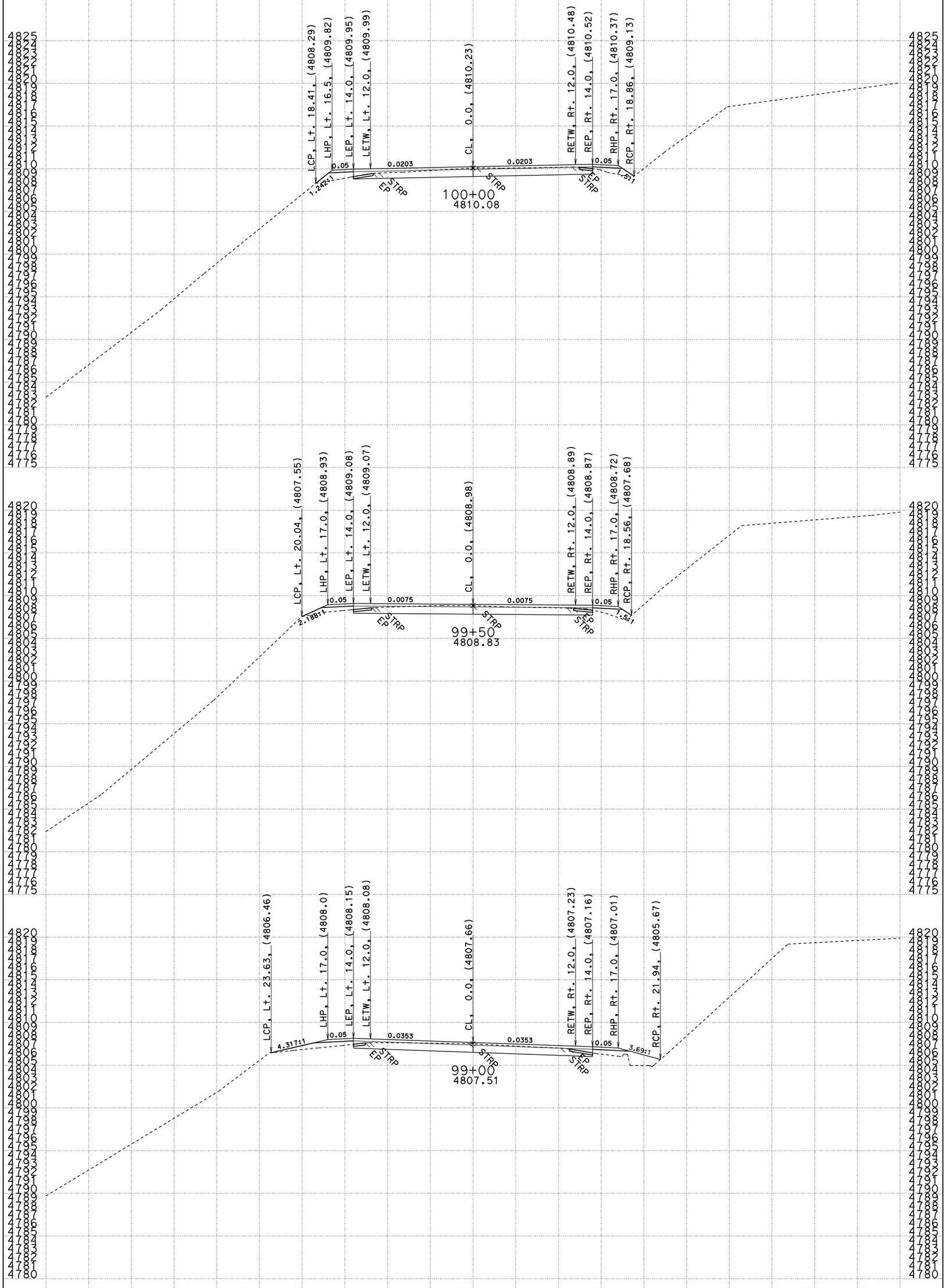

DATE: 1/25/15

CONTRACT: 02-4F3904
DIST/CO/RTE/PM: 02/Plu/147/7.5-8.9
PROJECT ID: 0212000102

SCALE: 1" = 5' Horiz.
1" = 5' Vert.
ALL DIMENSIONS ARE FEET

"A1" LINE CROSS SECTIONS

SHEET 36 OF 44

File: A1FinalXsecs.dgn

FOR EARTHWORK DEVELOPMENT ONLY

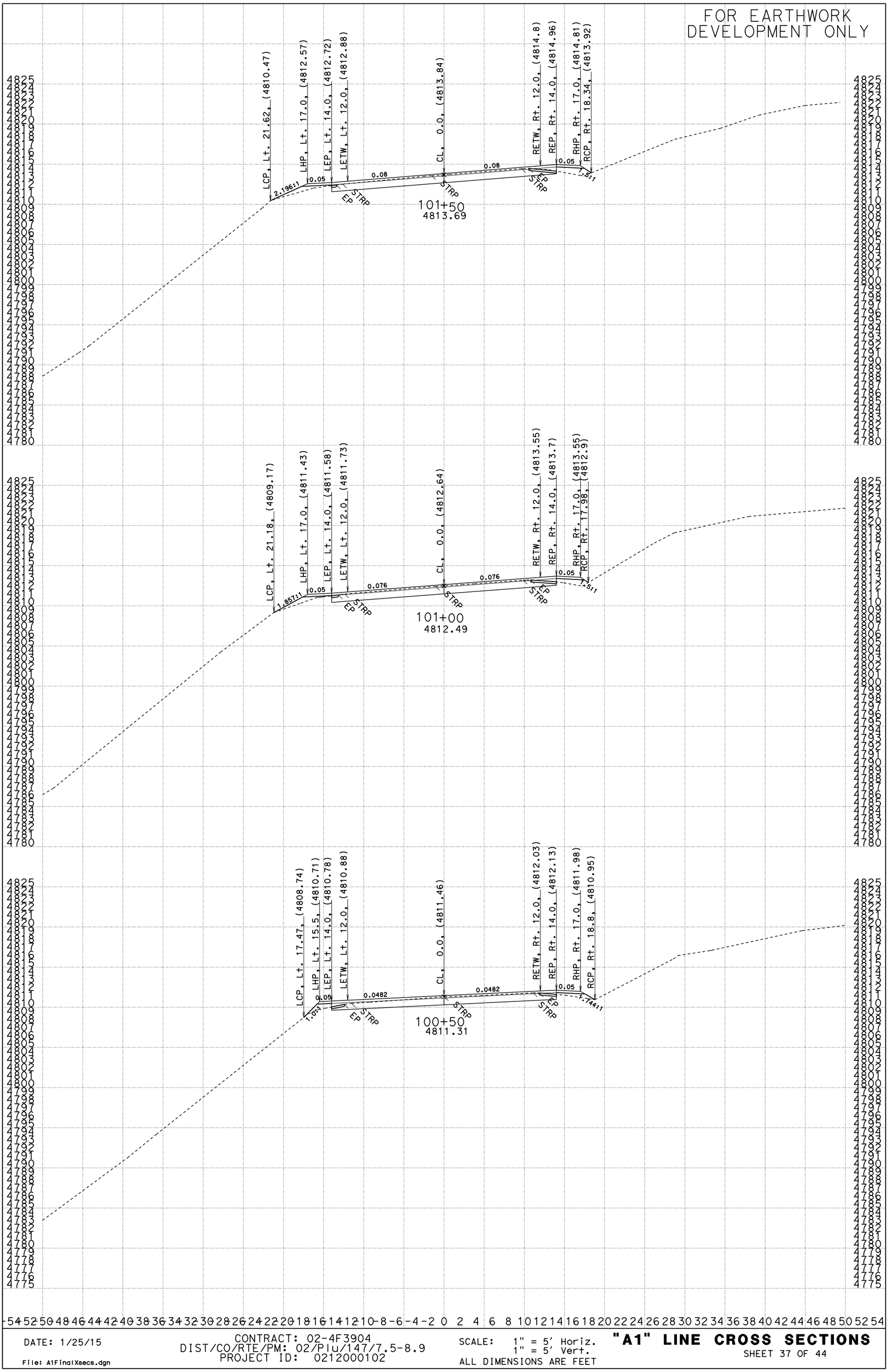

DATE: 1/25/15

File: A1FinalXsecs.dgn

CONTRACT: 02-4F3904
DIST/CO/RTE/PM: 02/Plu/147/7.5-8.9
PROJECT ID: 0212000102

SCALE: 1" = 5' Horiz.
1" = 5' Vert.
ALL DIMENSIONS ARE FEET

"A1" LINE CROSS SECTIONS

SHEET 37 OF 44

FOR EARTHWORK
DEVELOPMENT ONLY

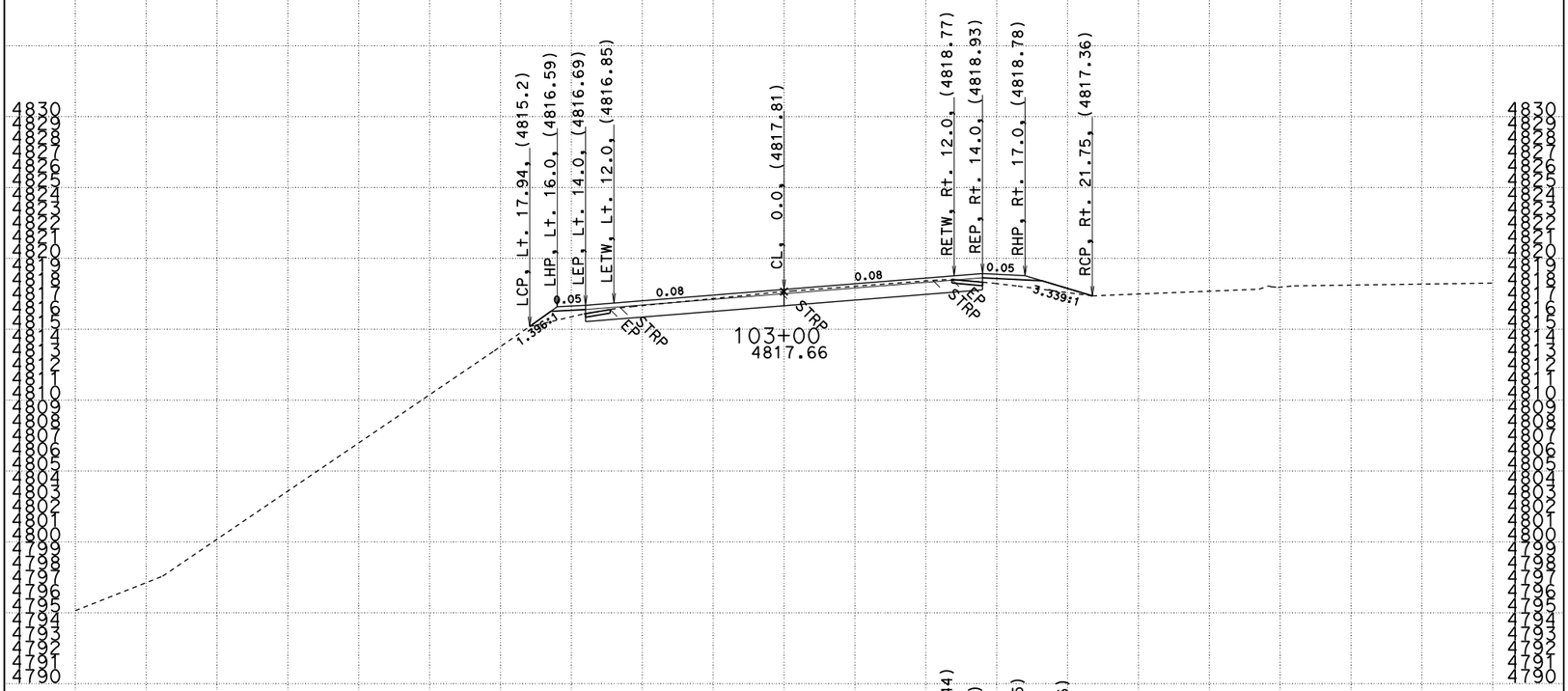

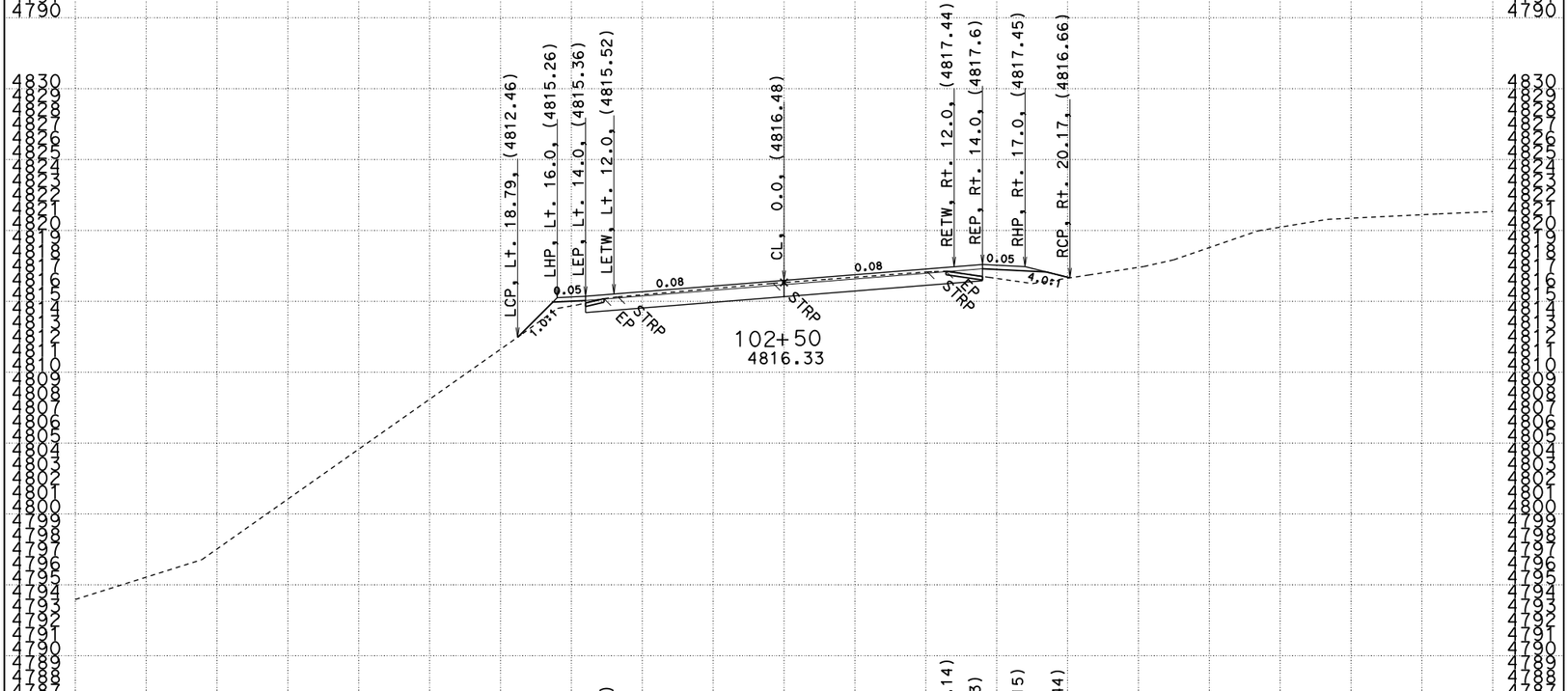

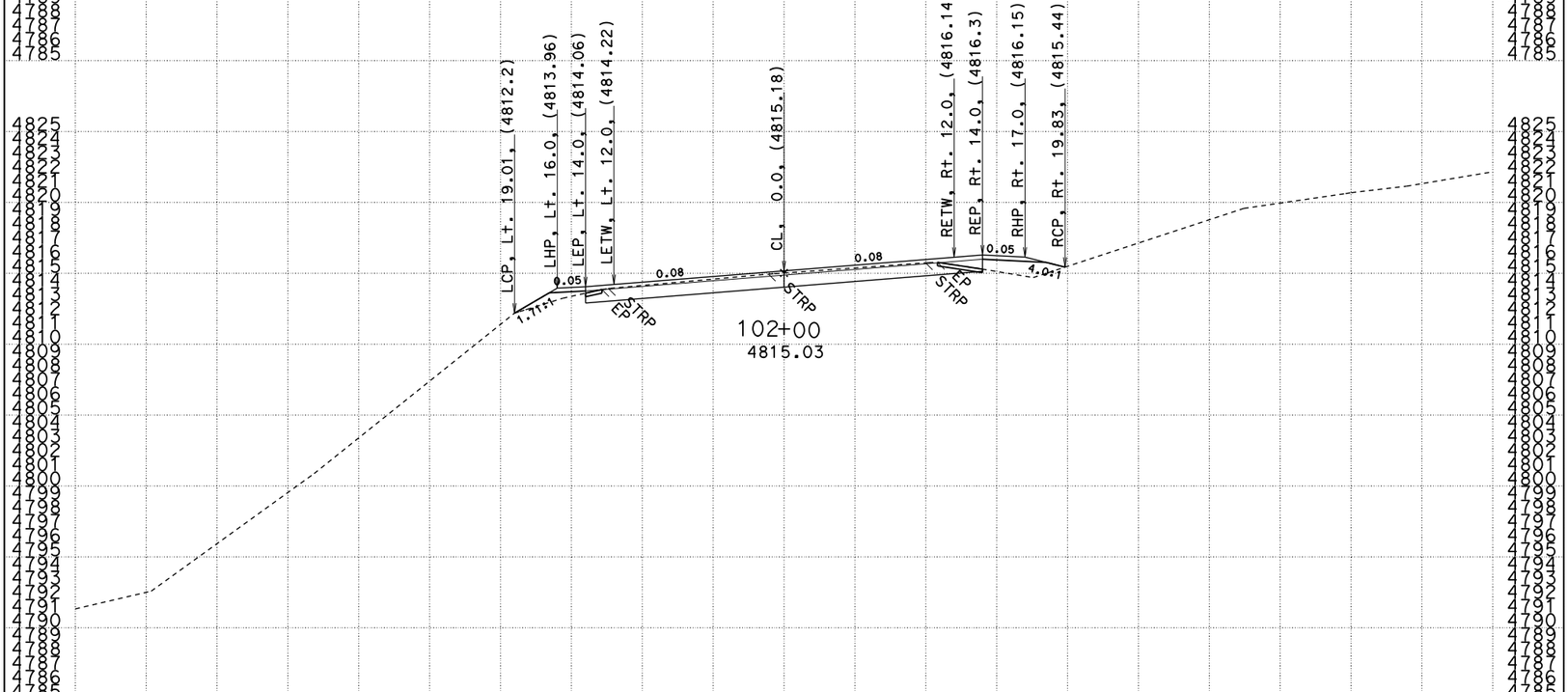

DATE: 1/25/15

CONTRACT: 02-4F3904
DIST/CO/RTE/PM: 02/Plu/147/7.5-8.9
PROJECT ID: 0212000102

SCALE: 1" = 5' Horiz.
1" = 5' Vert.
ALL DIMENSIONS ARE FEET

"A1" LINE CROSS SECTIONS

File: A1FinalXsecs.dgn

FOR EARTHWORK
DEVELOPMENT ONLY



DATE: 1/25/15

CONTRACT: 02-4F3904
DIST/CO/RTE/PM: 02/Plu/147/7.5-8.9
PROJECT ID: 0212000102

SCALE: 1" = 5' Horiz.
1" = 5' Vert.
ALL DIMENSIONS ARE FEET

"A1" LINE CROSS SECTIONS

File: A1FinalXsecs.dgn

FOR EARTHWORK
DEVELOPMENT ONLY



DATE: 1/25/15

CONTRACT: 02-4F3904
DIST/CO/RTE/PM: 02/Plu/147/7.5-8.9
PROJECT ID: 0212000102

SCALE: 1" = 5' Horiz.
1" = 5' Vert.
ALL DIMENSIONS ARE FEET

"A1" LINE CROSS SECTIONS

SHEET 40 OF 44

File: A1FinalXsecs.dgn

FOR EARTHWORK DEVELOPMENT ONLY



DATE: 1/25/15

CONTRACT: 02-4F3904
DIST/CO/RTE/PM: 02/Plu/147/7.5-8.9
PROJECT ID: 0212000102

SCALE: 1" = 5' Horiz.
1" = 5' Vert.
ALL DIMENSIONS ARE FEET

"A1" LINE CROSS SECTIONS

SHEET 41 OF 44

File: A1FinalXsecs.dgn

FOR EARTHWORK DEVELOPMENT ONLY



DATE: 1/25/15

CONTRACT: 02-4F3904
DIST/CO/RTE/PM: 02/Plu/147/7.5-8.9
PROJECT ID: 0212000102

SCALE: 1" = 5' Horiz.
1" = 5' Vert.
ALL DIMENSIONS ARE FEET

"A1" LINE CROSS SECTIONS

SHEET 42 OF 44

File: A1FinalXsecs.dgn

FOR EARTHWORK
DEVELOPMENT ONLY

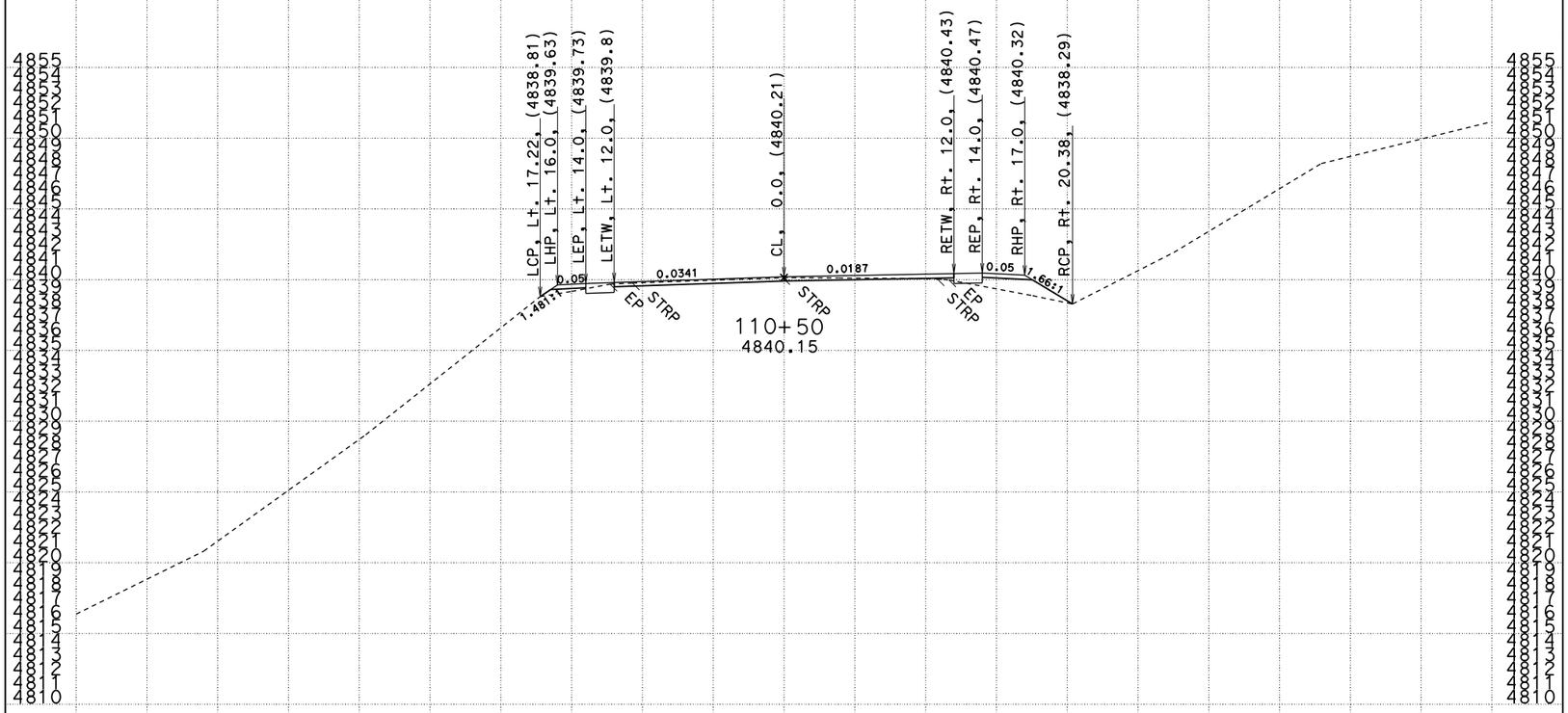

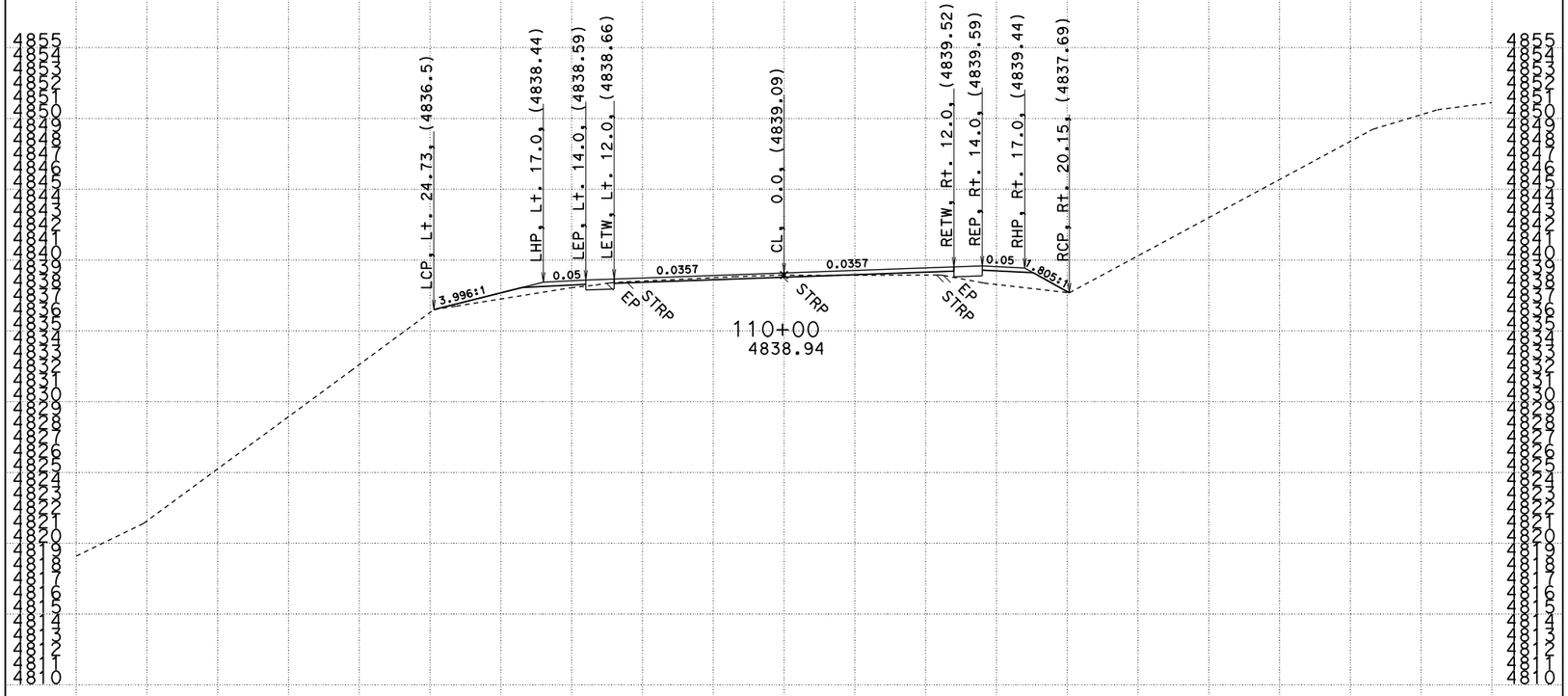

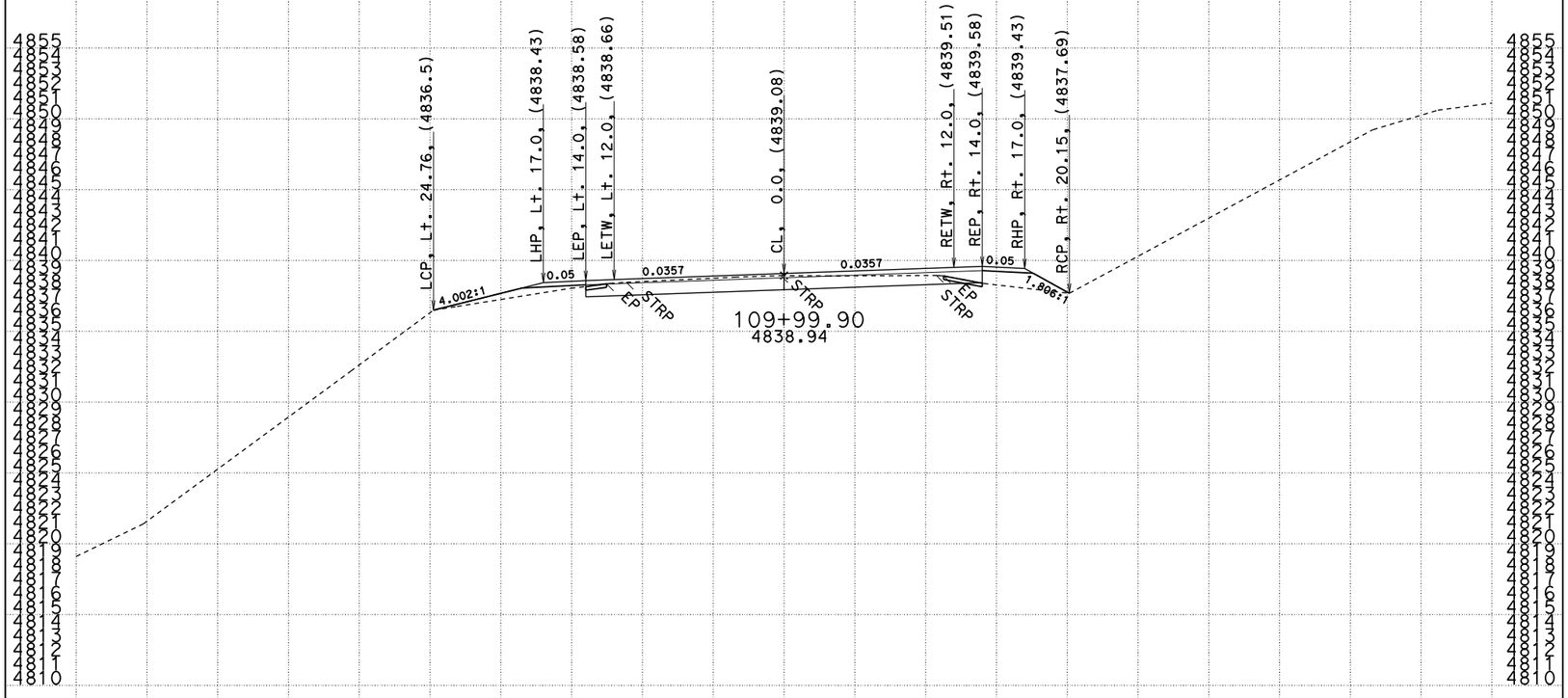

DATE: 1/25/15

CONTRACT: 02-4F3904
DIST/CO/RTE/PM: 02/Plu/147/7.5-8.9
PROJECT ID: 0212000102

SCALE: 1" = 5' Horiz.
1" = 5' Vert.
ALL DIMENSIONS ARE FEET

"A1" LINE CROSS SECTIONS

SHEET 43 OF 44

File: A1FinalXsecs.dgn

FOR EARTHWORK
DEVELOPMENT ONLY

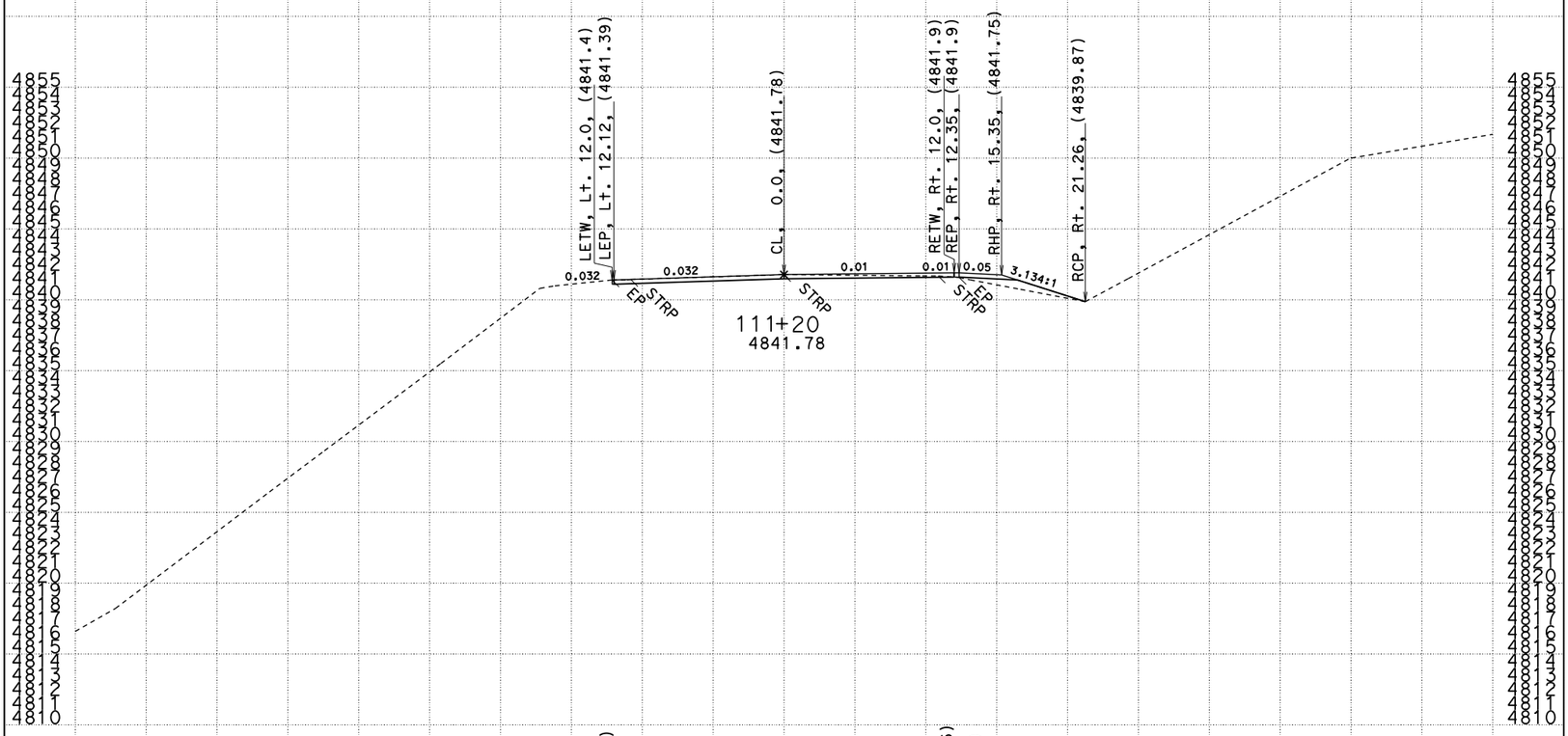

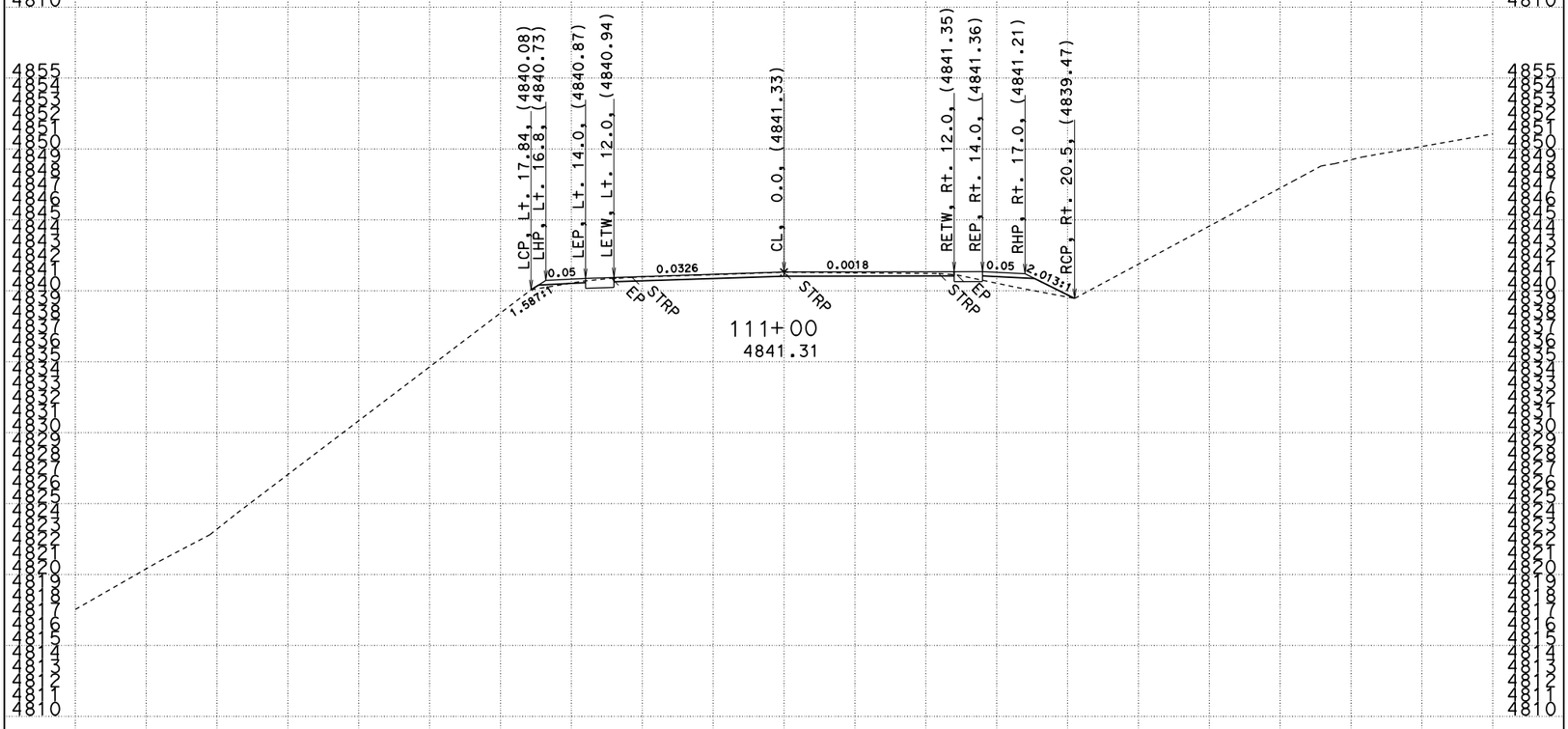

DATE: 1/25/15

File: A1FinalXsecs.dgn

CONTRACT: 02-4F3904
DIST/CO/RTE/PM: 02/Plu/147/7.5-8.9
PROJECT ID: 0212000102

SCALE: 1" = 5' Horiz.
1" = 5' Vert.
ALL DIMENSIONS ARE FEET

"A1" LINE CROSS SECTIONS

SHEET 44 OF 44