# FOR EARTHWORK DEVELOPMENT ONLY

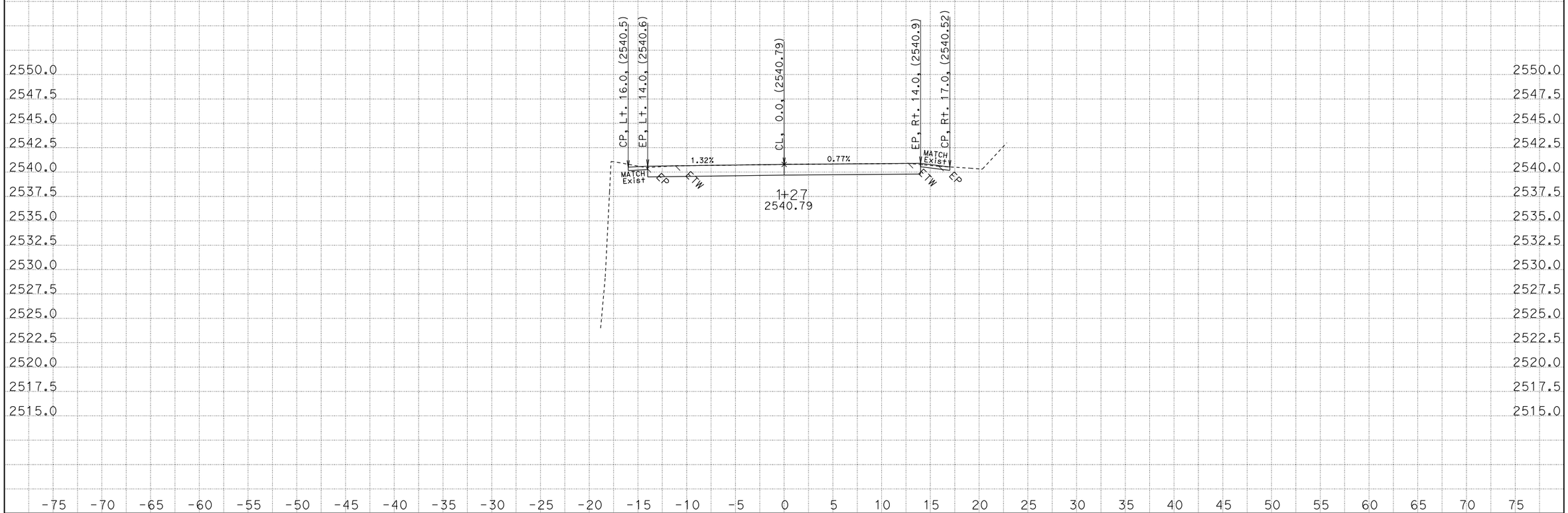


CREATED BY: Scott Gregory
DATE: 11/13/2013
KC Project: 4F400 File: P:\proj1**F400\maint\PE*F400\fg_xsec_a1.ear

CONTRACT: 02-4F4004
DIST/CO/RTE/PM: 02/Tri/36/15.8-16.0
PROJECT ID: 0212000106

SCALE: 1" = 5' Horiz.
1" = 5' Vert.

**All Dimensions are US Survey Feet**

**A1**
**CROSS SECTIONS**
SHEET 1 OF 26

# FOR EARTHWORK DEVELOPMENT ONLY

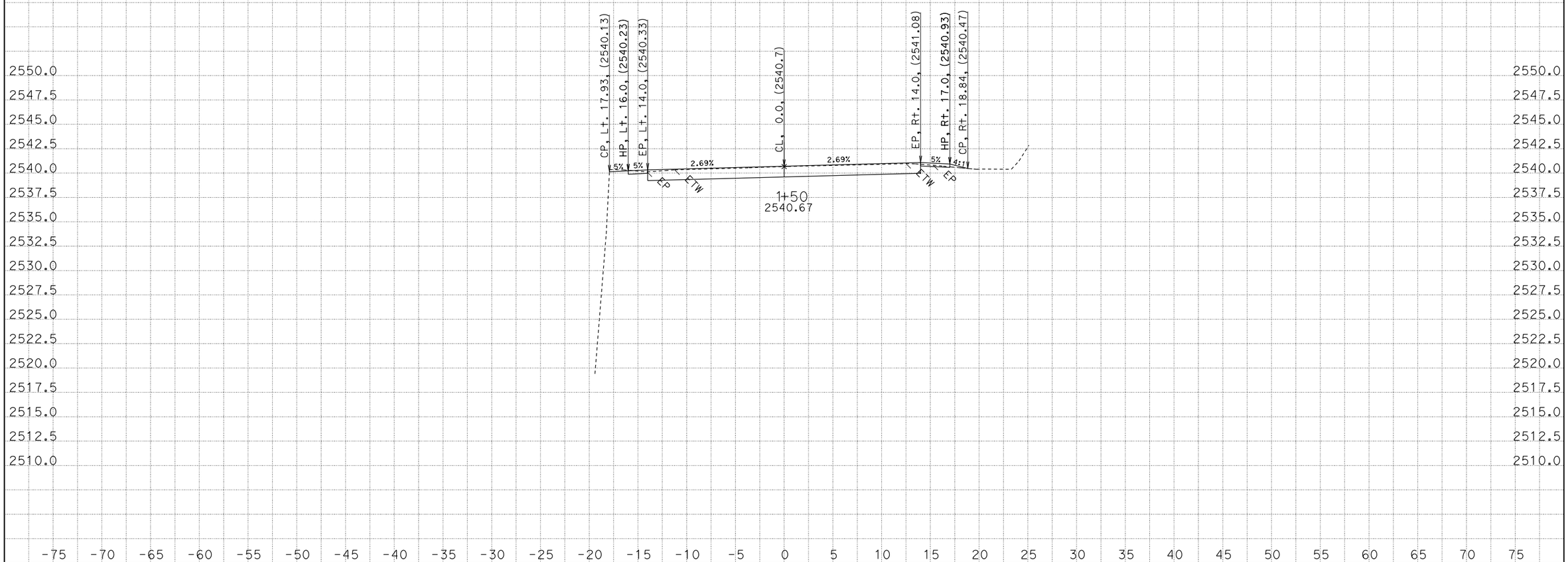


CREATED BY: Scott Gregory
DATE: 11/13/2013
KC Project: 4F400 File: P:\proj1**F400\maint\PE*F400\fg_xsec_a1.ear

CONTRACT: 02-4F4004
DIST/CO/RTE/PM: 02/Tri/36/15.8-16.0
PROJECT ID: 0212000106

SCALE: 1" = 5' Horiz.
1" = 5' Vert.

**All Dimensions are US Survey Feet**

**A1**
**CROSS SECTIONS**
SHEET 2 OF 26

# FOR EARTHWORK DEVELOPMENT ONLY

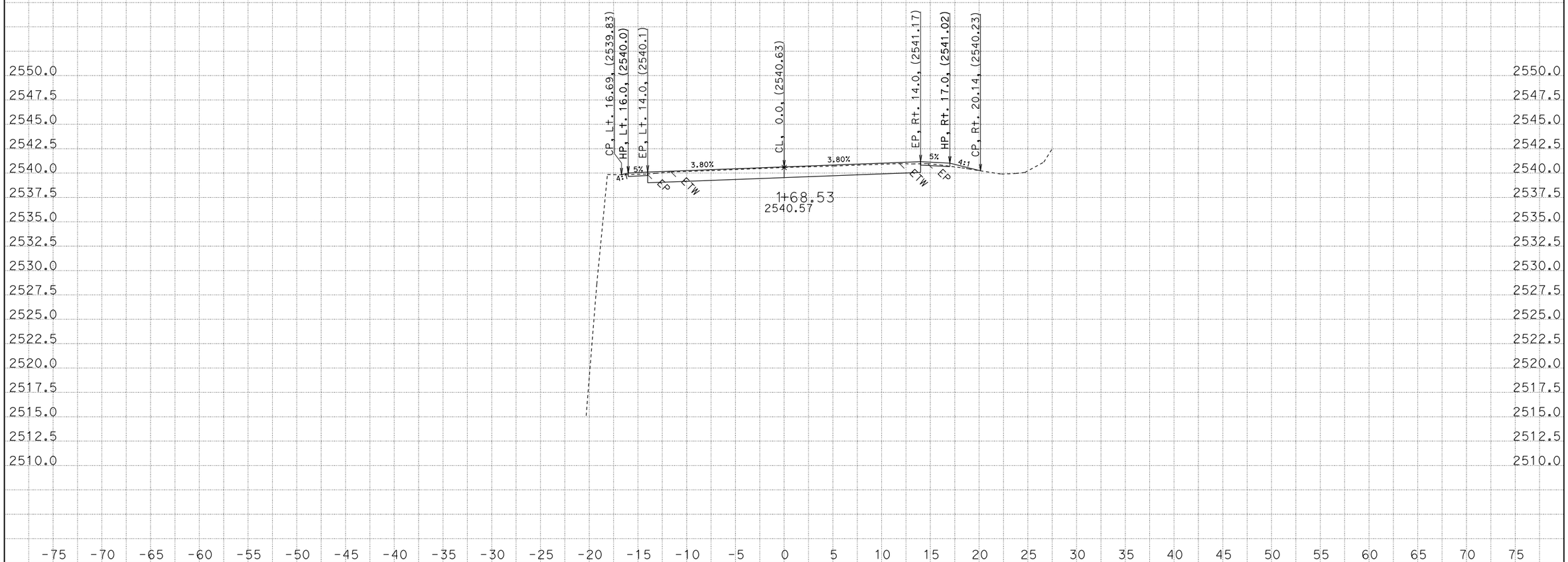


CREATED BY: Scott Gregory
DATE: 11/13/2013
KC Project: 4F400 File: P:\proj1**F400\maint\PE*F400\fg_xsec_a1.ear

CONTRACT: 02-4F4004
DIST/CO/RTE/PM: 02/Tri/36/15.8-16.0
PROJECT ID: 0212000106

SCALE: 1" = 5' Horiz.
1" = 5' Vert.

**All Dimensions are US Survey Feet**

**A1**
**CROSS SECTIONS**
SHEET 3 OF 26

# FOR EARTHWORK DEVELOPMENT ONLY

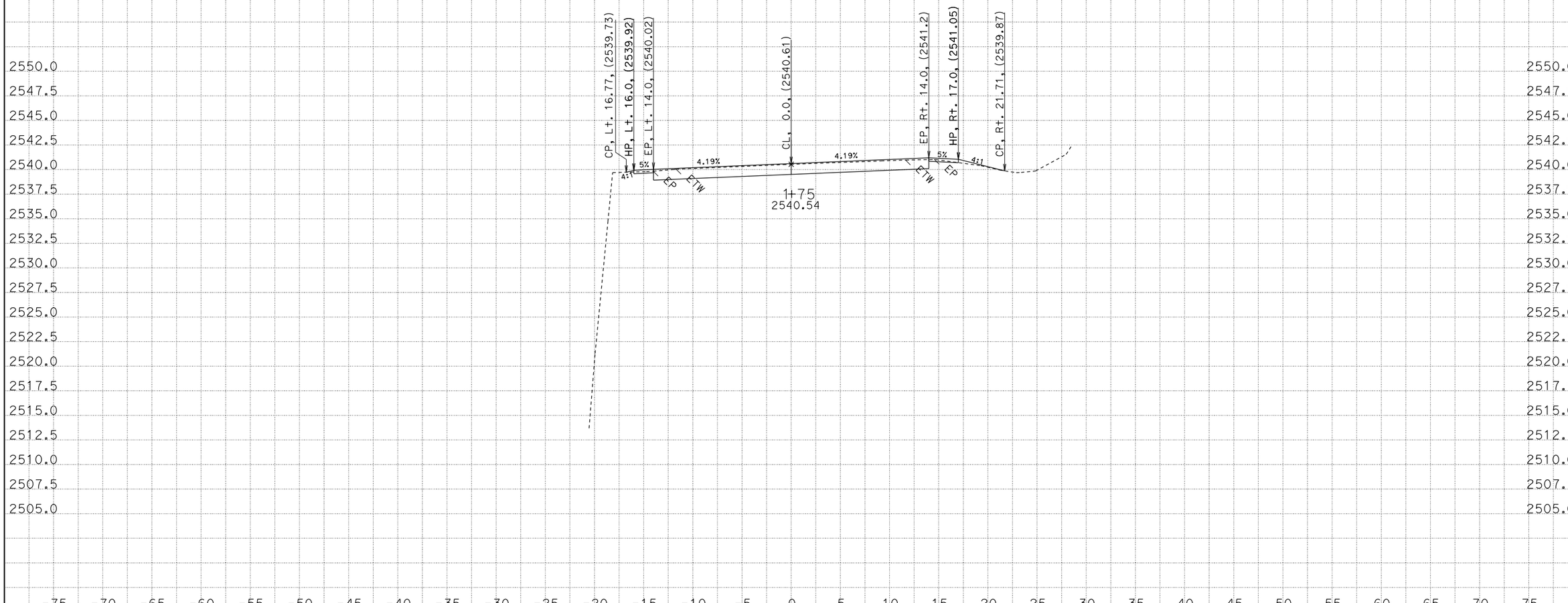


CREATED BY: Scott Gregory
DATE: 11/13/2013
KC Project: 4F400 File: P:\proj1**F400\maint\PE*F400\fg_xsec_a1.ear

CONTRACT: 02-4F4004
DIST/CO/RTE/PM: 02/Tri/36/15.8-16.0
PROJECT ID: 0212000106

SCALE: 1" = 5' Horiz.
1" = 5' Vert.

**All Dimensions are US Survey Feet**

**A1**
**CROSS SECTIONS**
SHEET 4 OF 26

# FOR EARTHWORK DEVELOPMENT ONLY

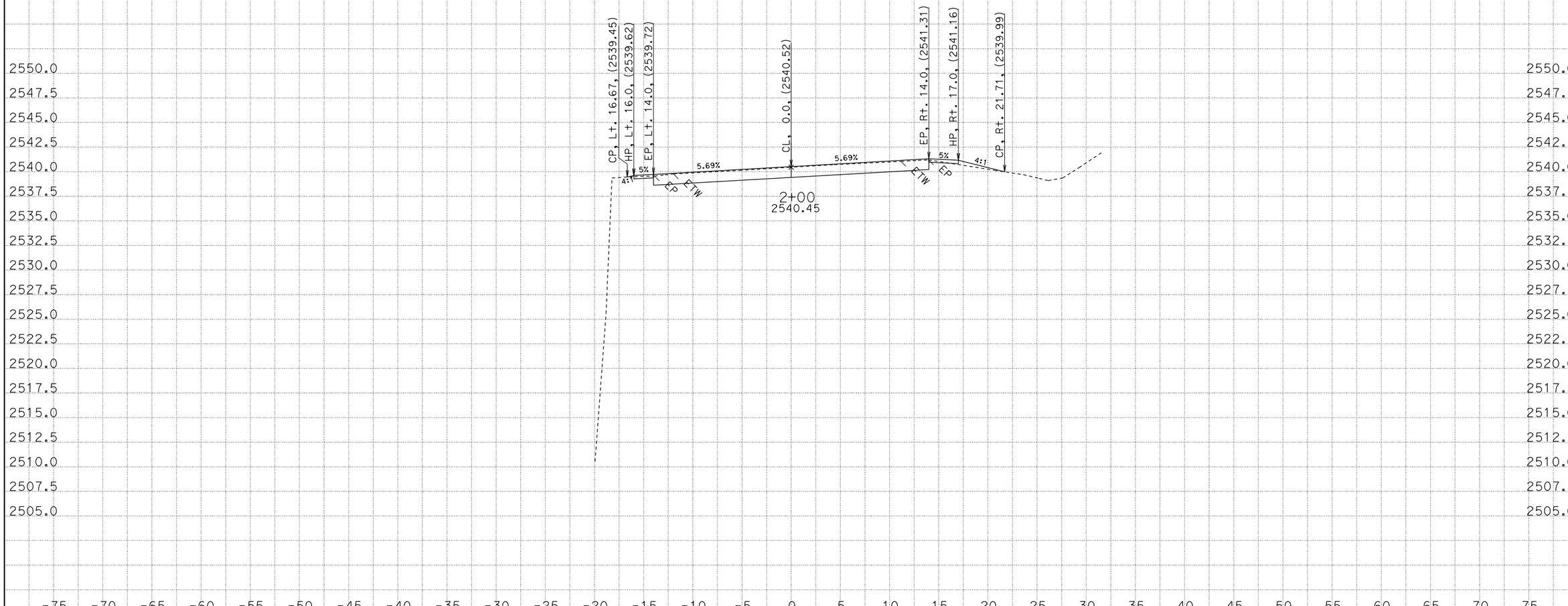


CREATED BY: Scott Gregory
DATE: 11/13/2013
KC Project: 4F400 File: P:\proj1**F400\maint\PE*F400\fg_xsec_a1.ear

CONTRACT: 02-4F4004
DIST/CO/RTE/PM: 02/Tri/36/15.8-16.0
PROJECT ID: 0212000106

SCALE: 1" = 5' Horiz.
1" = 5' Vert.

**All Dimensions are US Survey Feet**

**A1**
**CROSS SECTIONS**
SHEET 5 OF 26

# FOR EARTHWORK DEVELOPMENT ONLY

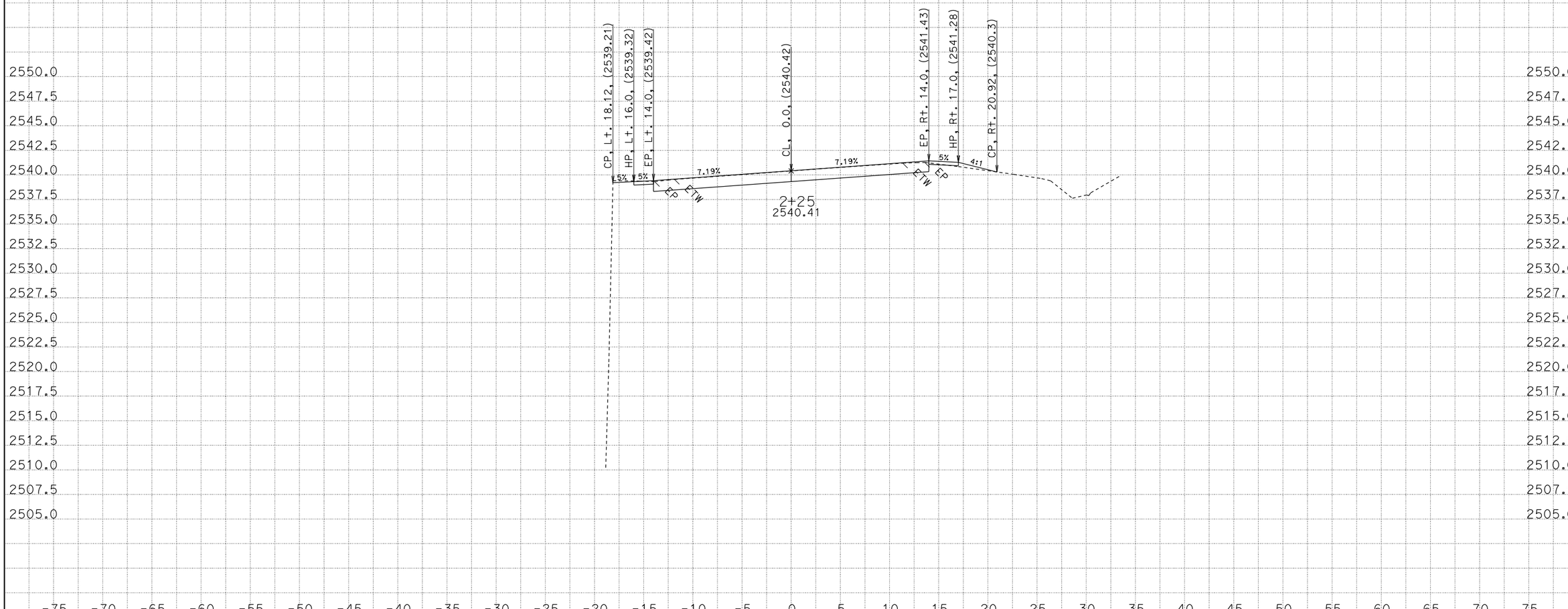


CREATED BY: Scott Gregory
DATE: 11/13/2013
KC Project: 4F400 File: P:\proj1**F400\maint\PE*F400\fg_xsec_a1.ear

CONTRACT: 02-4F4004
DIST/CO/RTE/PM: 02/Tri/36/15.8-16.0
PROJECT ID: 0212000106

SCALE: 1" = 5' Horiz.
1" = 5' Vert.

**All Dimensions are US Survey Feet**

**A1**
**CROSS SECTIONS**
SHEET 6 OF 26

# FOR EARTHWORK DEVELOPMENT ONLY

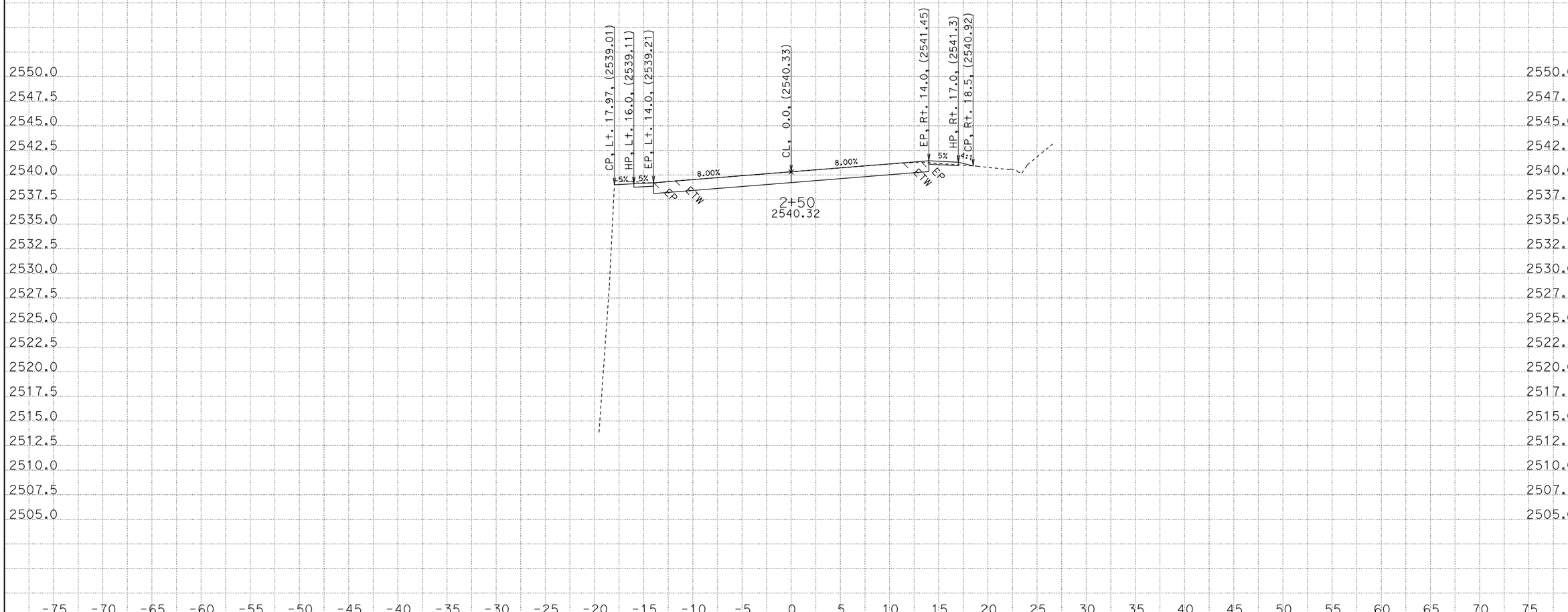


CREATED BY: Scott Gregory
DATE: 11/13/2013
KC Project: 4F400 File: P:\proj1**F400\maint\PE*F400\fg_xsec_a1.ear

CONTRACT: 02-4F4004
DIST/CO/RTE/PM: 02/Tri/36/15.8-16.0
PROJECT ID: 0212000106

SCALE: 1" = 5' Horiz.
1" = 5' Vert.

**All Dimensions are US Survey Feet**

**A1**
**CROSS SECTIONS**
SHEET 7 OF 26

# FOR EARTHWORK DEVELOPMENT ONLY

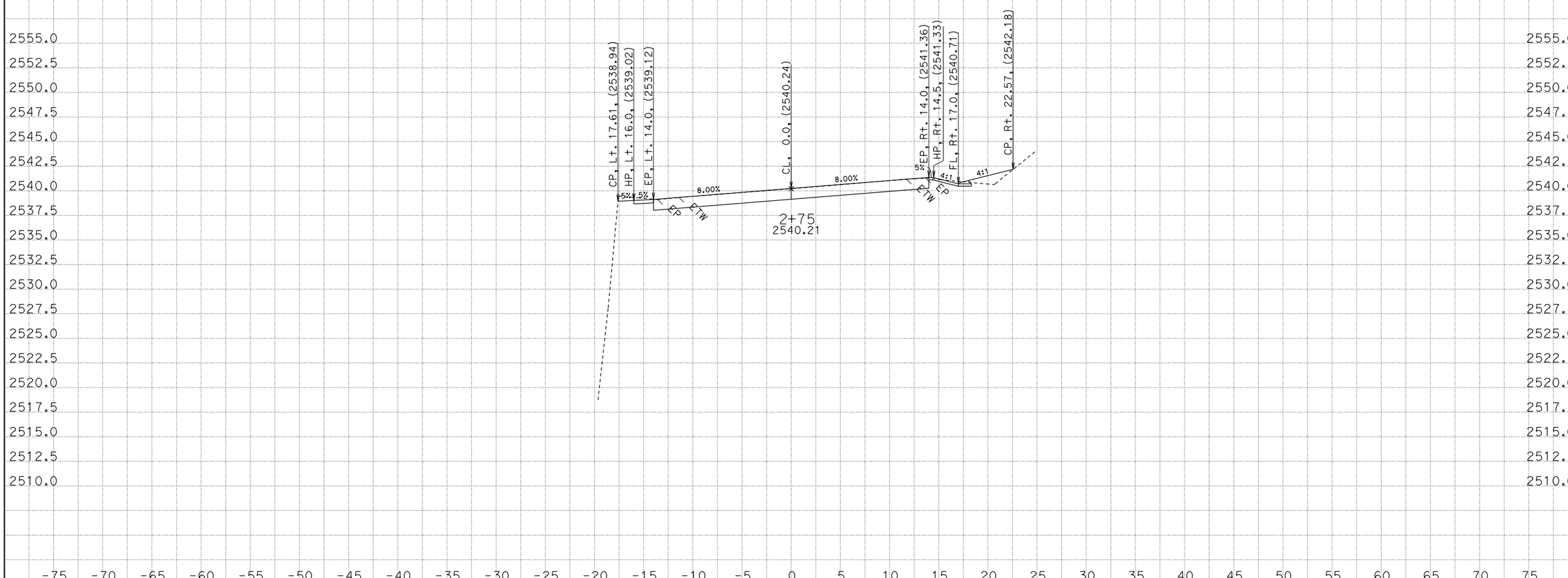


CREATED BY: Scott Gregory
DATE: 11/13/2013
KC Project: 4F400 File: P:\proj1**F400\maint\PE*F400\fg_xsec_a1.ear

CONTRACT: 02-4F4004
DIST/CO/RTE/PM: 02/Tri/36/15.8-16.0
PROJECT ID: 0212000106

SCALE: 1" = 5' Horiz.
1" = 5' Vert.

**All Dimensions are US Survey Feet**

**A1**
**CROSS SECTIONS**
SHEET 8 OF 26

# FOR EARTHWORK DEVELOPMENT ONLY

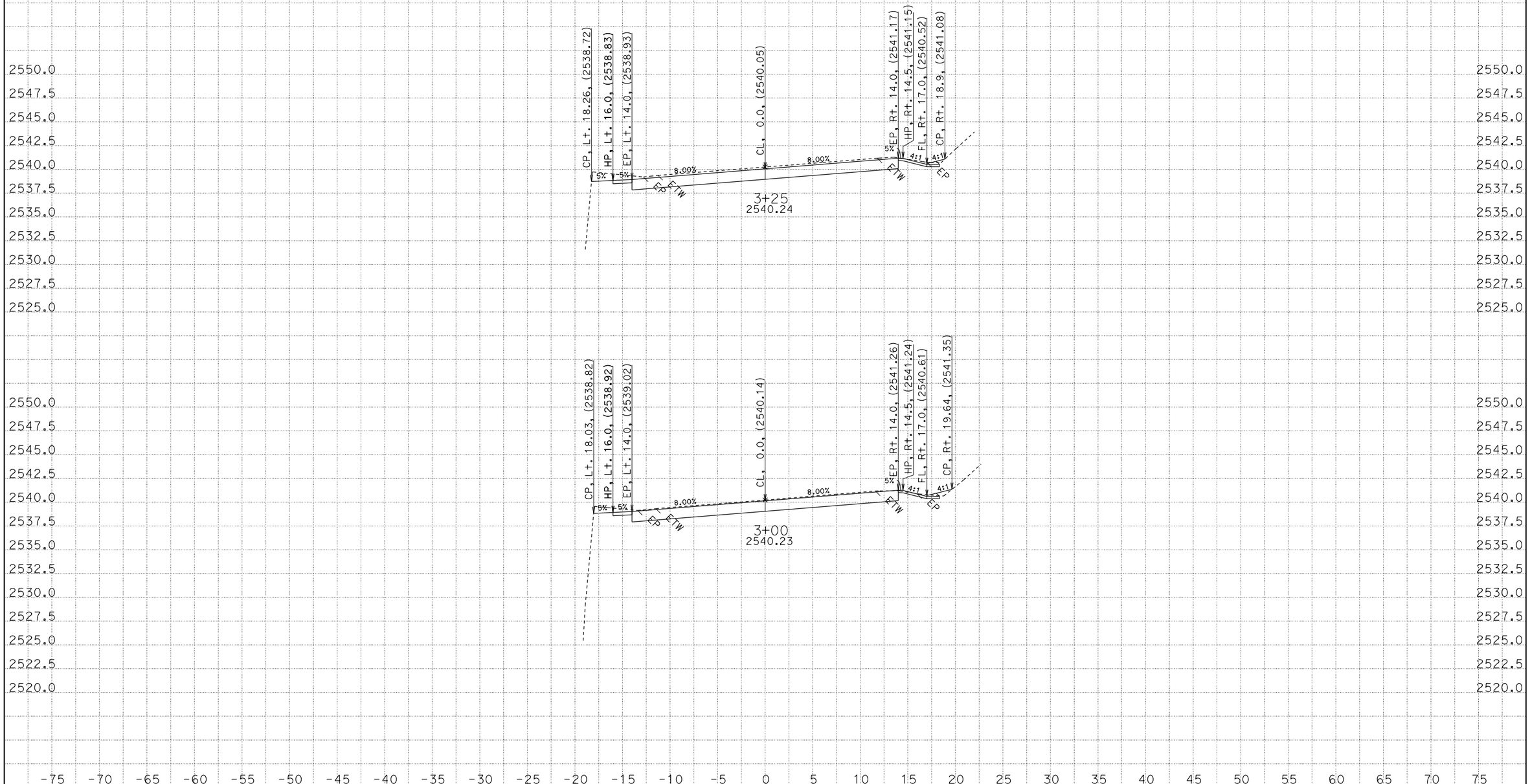


CREATED BY: Scott Gregory
DATE: 11/13/2013
KC Project: 4F400 File: P:\proj1**F400\maint\PE*F400\fg_xsec_a1.ear

CONTRACT: 02-4F4004
DIST/CO/RTE/PM: 02/Tri/36/15.8-16.0
PROJECT ID: 0212000106

SCALE: 1" = 5' Horiz.
1" = 5' Vert.

**All Dimensions are US Survey Feet**

**A1**
**CROSS SECTIONS**
SHEET 9 OF 26

# FOR EARTHWORK DEVELOPMENT ONLY

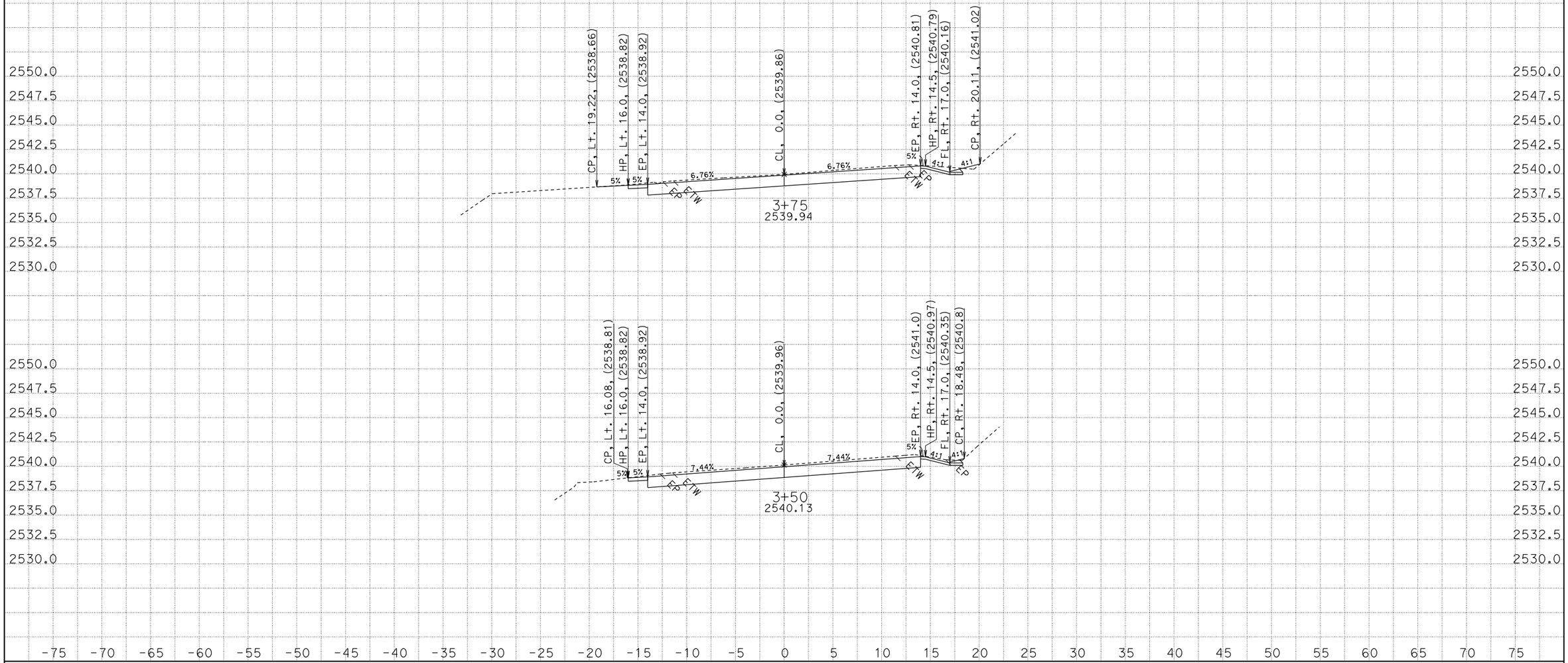


CREATED BY: Scott Gregory
DATE: 11/13/2013
KC Project: 4F400 File: P:\proj1**F400\maint\PE*F400\fg_xsec_a1.ear

CONTRACT: 02-4F4004
DIST/CO/RTE/PM: 02/Tri/36/15.8-16.0
PROJECT ID: 0212000106

SCALE: 1" = 5' Horiz.
1" = 5' Vert.

**All Dimensions are US Survey Feet**

**A1**
**CROSS SECTIONS**
SHEET 10 OF 26

# FOR EARTHWORK DEVELOPMENT ONLY

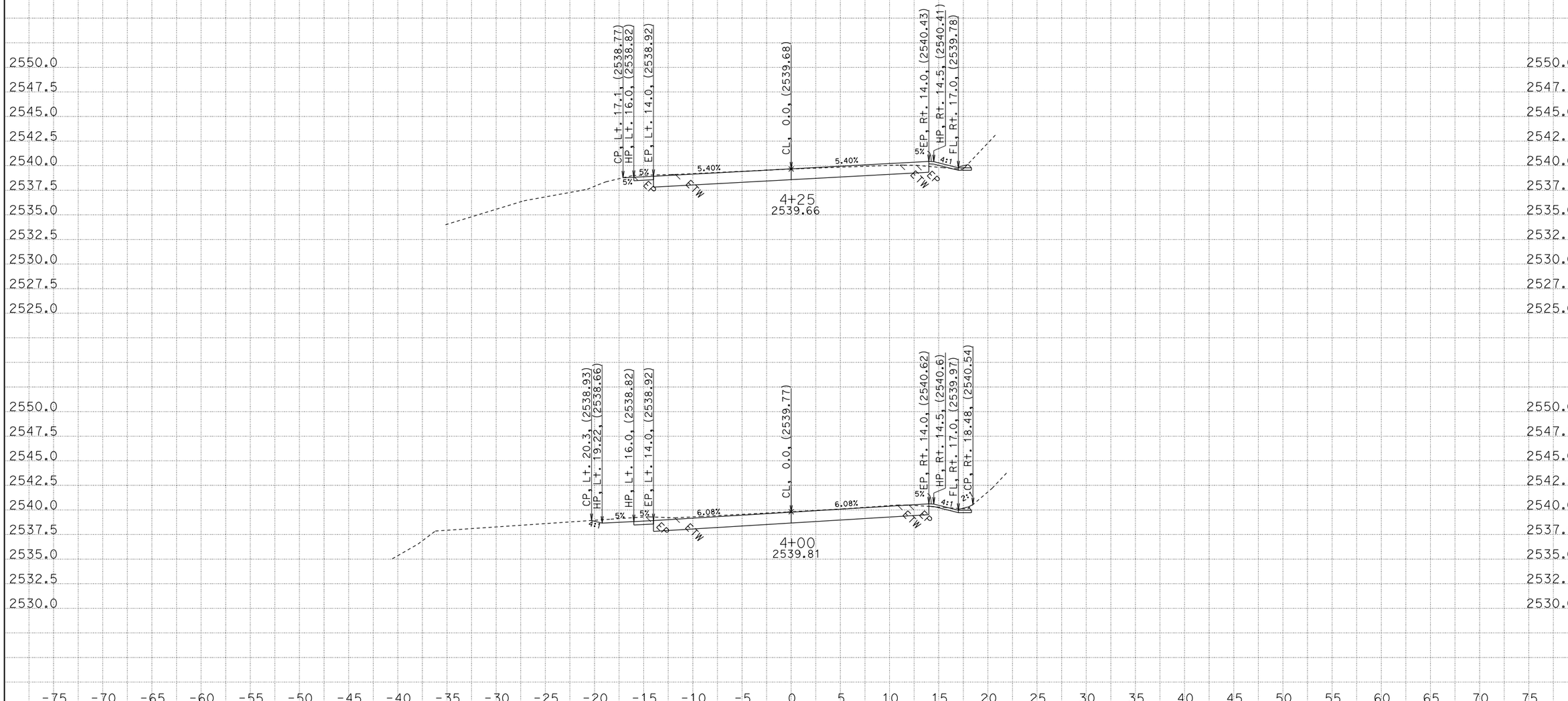


CREATED BY: Scott Gregory
DATE: 11/13/2013
KC Project: 4F400 File: P:\proj1**F400\maint\PE*F400\fg_xsec_a1.ear

CONTRACT: 02-4F4004
DIST/CO/RTE/PM: 02/Tri/36/15.8-16.0
PROJECT ID: 0212000106

SCALE: 1" = 5' Horiz.
1" = 5' Vert.

**All Dimensions are US Survey Feet**

**A1**
**CROSS SECTIONS**
SHEET 11 OF 26

# FOR EARTHWORK DEVELOPMENT ONLY

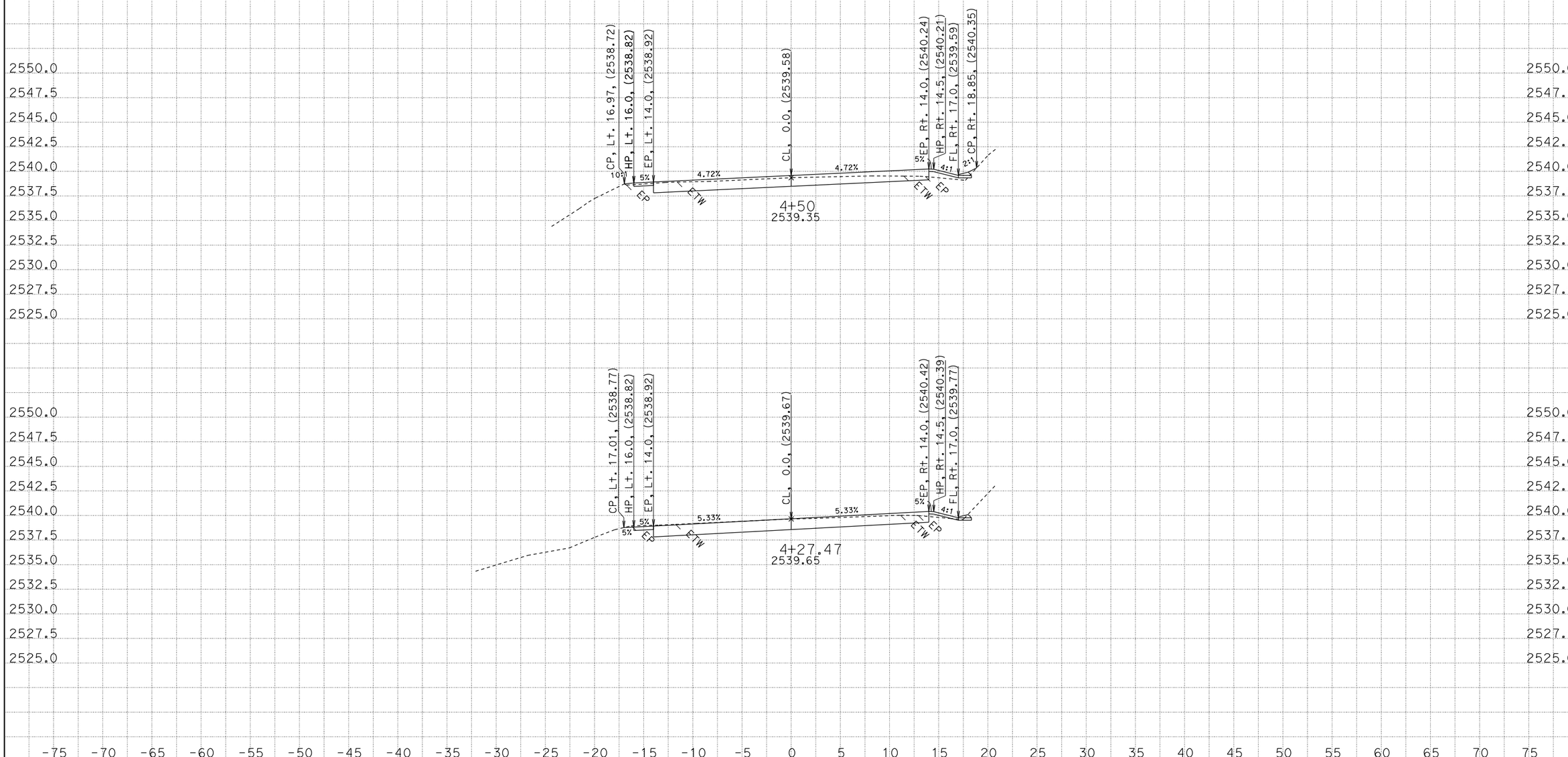


CREATED BY: Scott Gregory
DATE: 11/13/2013
KC Project: 4F400 File: P:\proj1**F400\maint\PE*F400\fg_xsec_a1.ear

CONTRACT: 02-4F4004
DIST/CO/RTE/PM: 02/Tri/36/15.8-16.0
PROJECT ID: 0212000106

SCALE: 1" = 5' Horiz.
1" = 5' Vert.

**All Dimensions are US Survey Feet**

**A1**
**CROSS SECTIONS**
SHEET 12 OF 26

# FOR EARTHWORK DEVELOPMENT ONLY

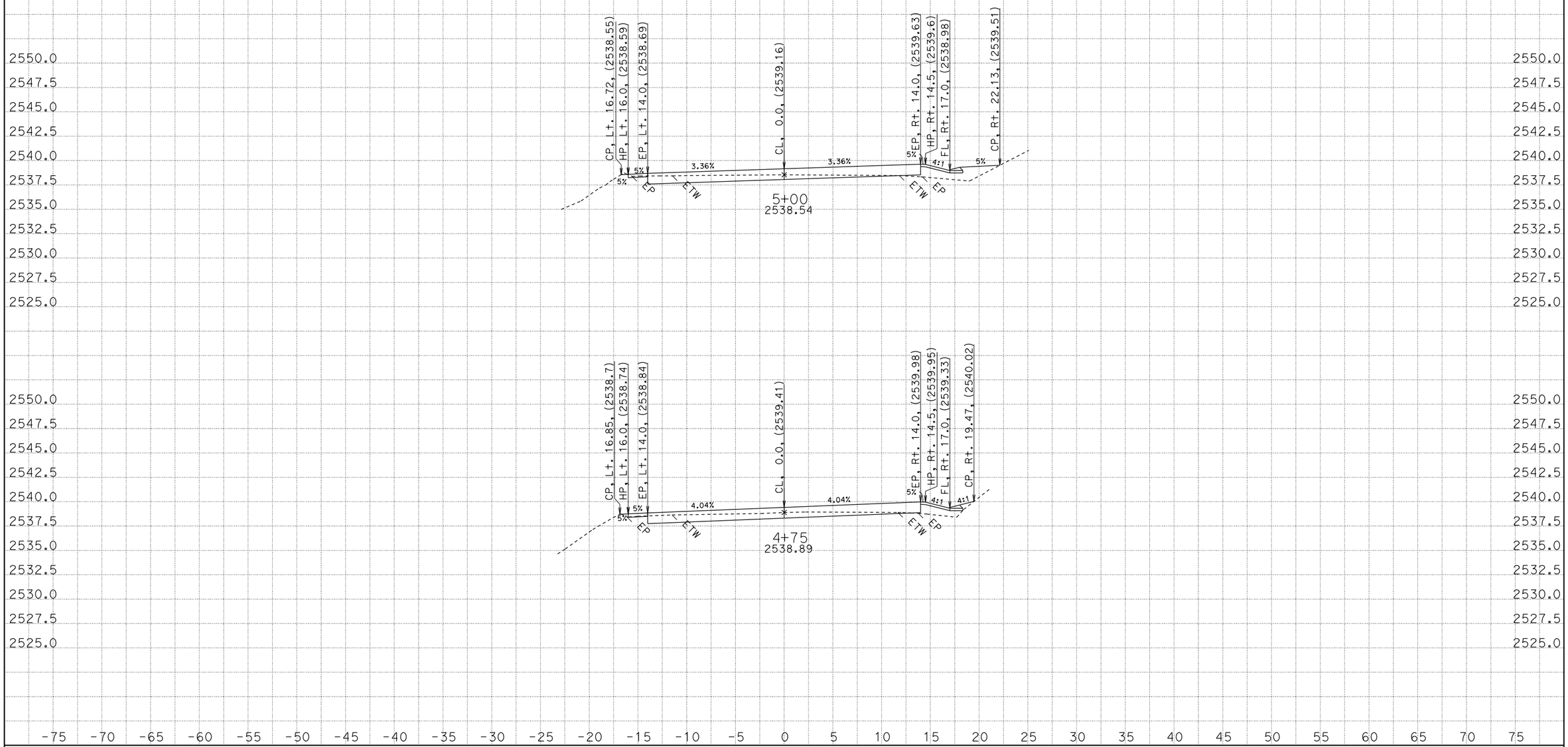


CREATED BY: Scott Gregory
DATE: 11/13/2013
KC Project: 4F400 File: P:\proj1**F400\maint\PE*F400\fg_xsec_a1.ear

CONTRACT: 02-4F4004
DIST/CO/RTE/PM: 02/Tri/36/15.8-16.0
PROJECT ID: 0212000106

SCALE: 1" = 5' Horiz.
1" = 5' Vert.

**All Dimensions are US Survey Feet**

**A1**
**CROSS SECTIONS**
SHEET 13 OF 26

# FOR EARTHWORK DEVELOPMENT ONLY

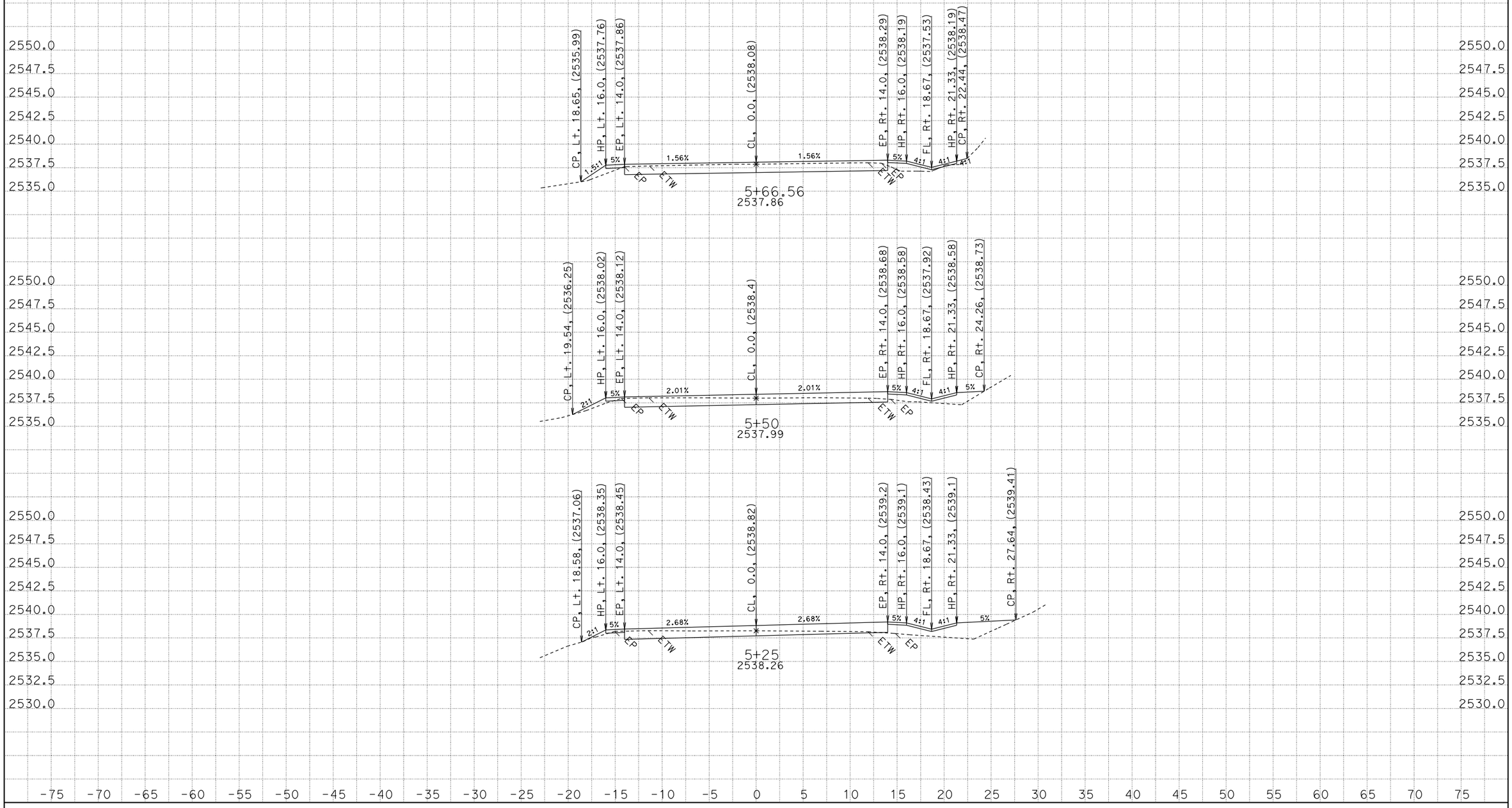


CREATED BY: Scott Gregory
DATE: 11/13/2013
KC Project: 4F400 File: P:\proj1**F400\maint\PE*F400\fg_xsec_a1.ear

CONTRACT: 02-4F4004
DIST/CO/RTE/PM: 02/Tri/36/15.8-16.0
PROJECT ID: 0212000106

SCALE: 1" = 5' Horiz.
1" = 5' Vert.

**All Dimensions are US Survey Feet**

**A1**
**CROSS SECTIONS**
SHEET 14 OF 26

# FOR EARTHWORK DEVELOPMENT ONLY

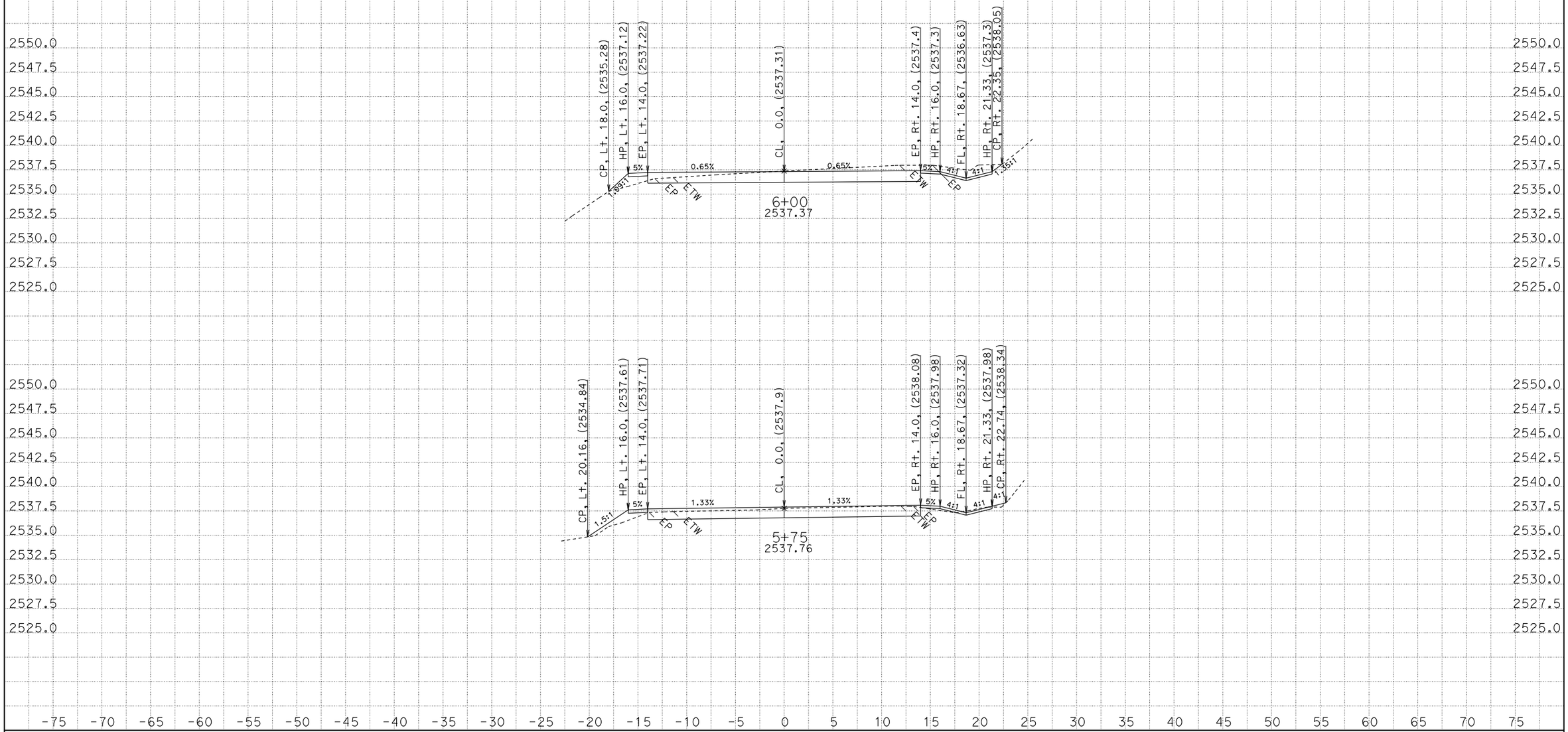


CREATED BY: Scott Gregory
DATE: 11/13/2013
KC Project: 4F400 File: P:\proj1**F400\maint\PE*F400\fg_xsec_a1.ear

CONTRACT: 02-4F4004
DIST/CO/RTE/PM: 02/Tri/36/15.8-16.0
PROJECT ID: 0212000106

SCALE: 1" = 5' Horiz.
1" = 5' Vert.

**All Dimensions are US Survey Feet**

**A1**
**CROSS SECTIONS**
SHEET 15 OF 26

# FOR EARTHWORK DEVELOPMENT ONLY

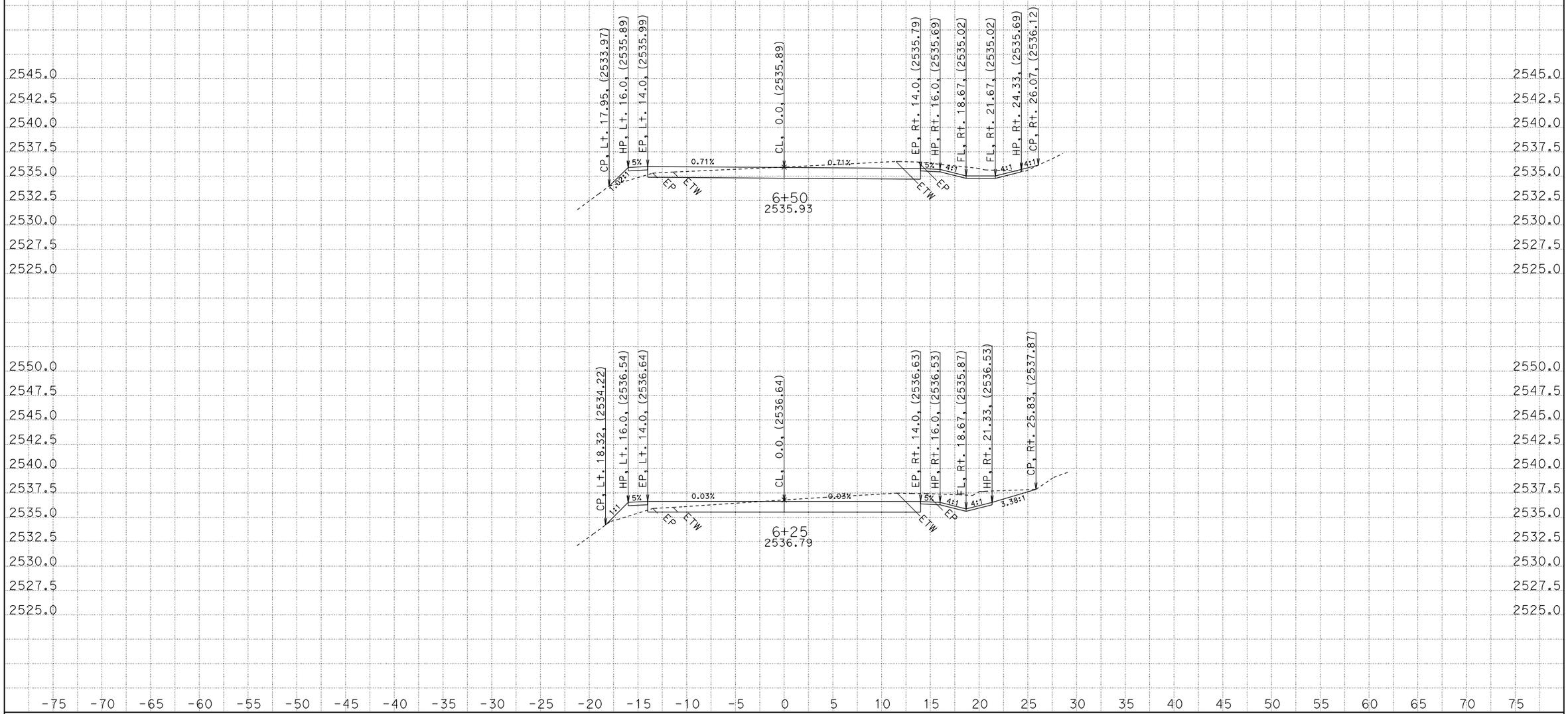


CREATED BY: Scott Gregory
DATE: 11/13/2013
KC Project: 4F400 File: P:\proj1**F400\maint\PE*F400\fg_xsec_a1.ear

CONTRACT: 02-4F4004
DIST/CO/RTE/PM: 02/Tri/36/15.8-16.0
PROJECT ID: 0212000106

SCALE: 1" = 5' Horiz.
1" = 5' Vert.

**All Dimensions are US Survey Feet**

**A1**
**CROSS SECTIONS**
SHEET 16 OF 26

# FOR EARTHWORK DEVELOPMENT ONLY

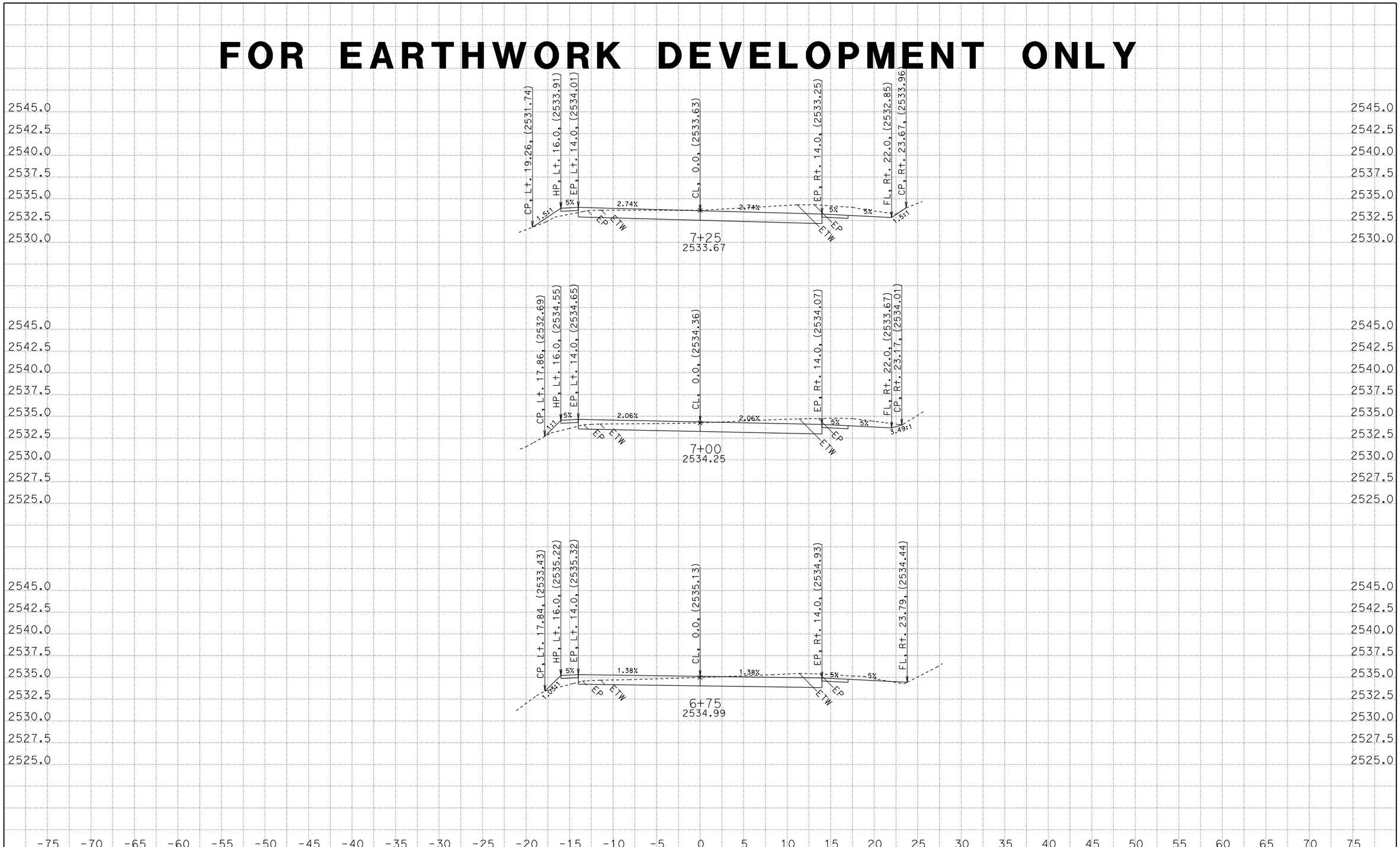


CREATED BY: Scott Gregory
DATE: 11/13/2013
KC Project: 4F400 File: P:\proj1**F400\maint\PE*F400\fg_xsec_a1.ear

CONTRACT: 02-4F4004
DIST/CO/RTE/PM: 02/Tri/36/15.8-16.0
PROJECT ID: 0212000106

SCALE: 1" = 5' Horiz.
1" = 5' Vert.

**All Dimensions are US Survey Feet**

**A1**
**CROSS SECTIONS**
SHEET 17 OF 26

# FOR EARTHWORK DEVELOPMENT ONLY

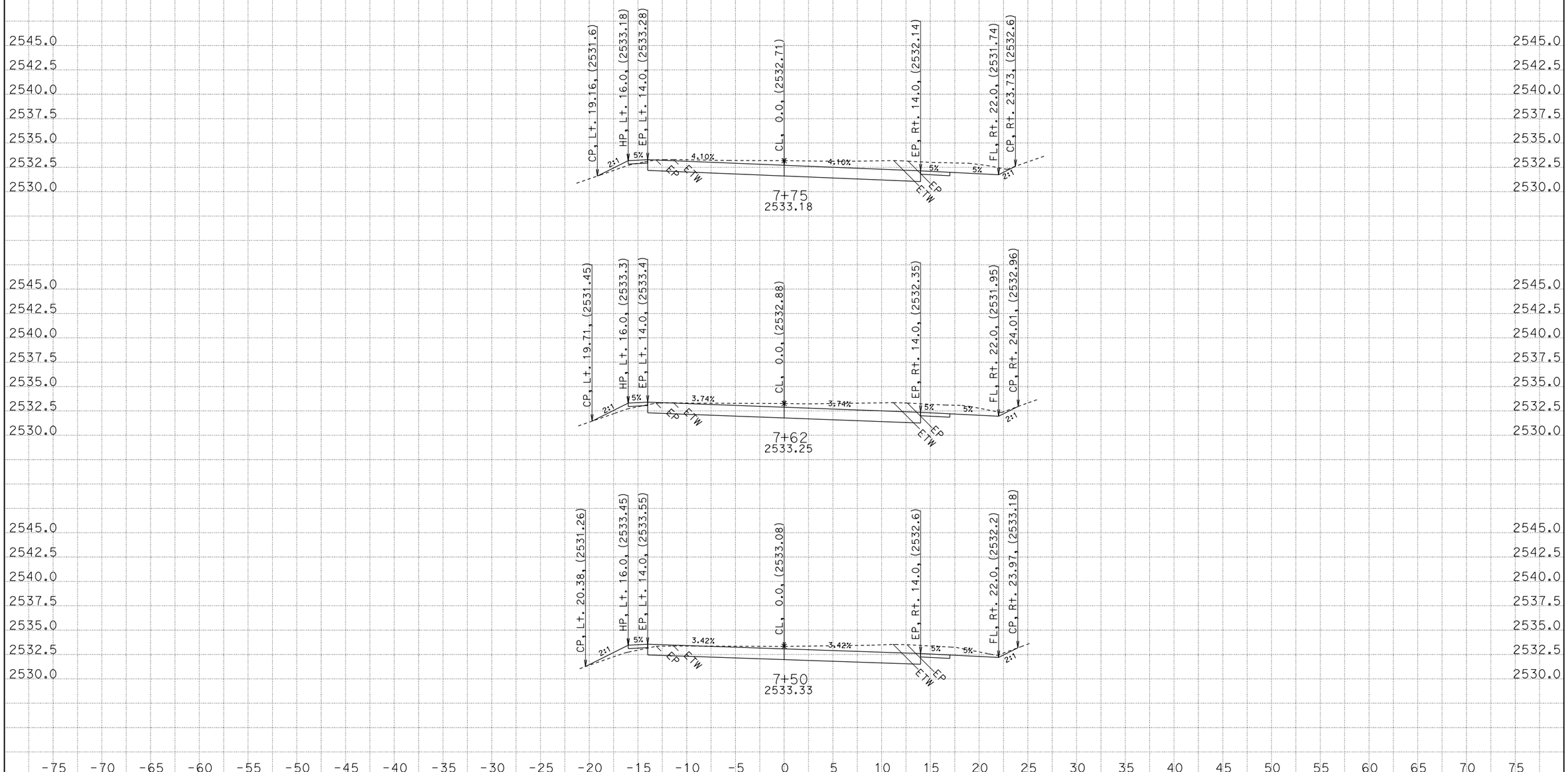


CREATED BY: Scott Gregory
DATE: 11/13/2013
KC Project: 4F400 File: P:\proj1**F400\maint\PE*F400\fg_xsec_a1.ear

CONTRACT: 02-4F4004
DIST/CO/RTE/PM: 02/Tri/36/15.8-16.0
PROJECT ID: 0212000106

SCALE: 1" = 5' Horiz.
1" = 5' Vert.

**All Dimensions are US Survey Feet**

**A1**
**CROSS SECTIONS**
SHEET 18 OF 26

# FOR EARTHWORK DEVELOPMENT ONLY

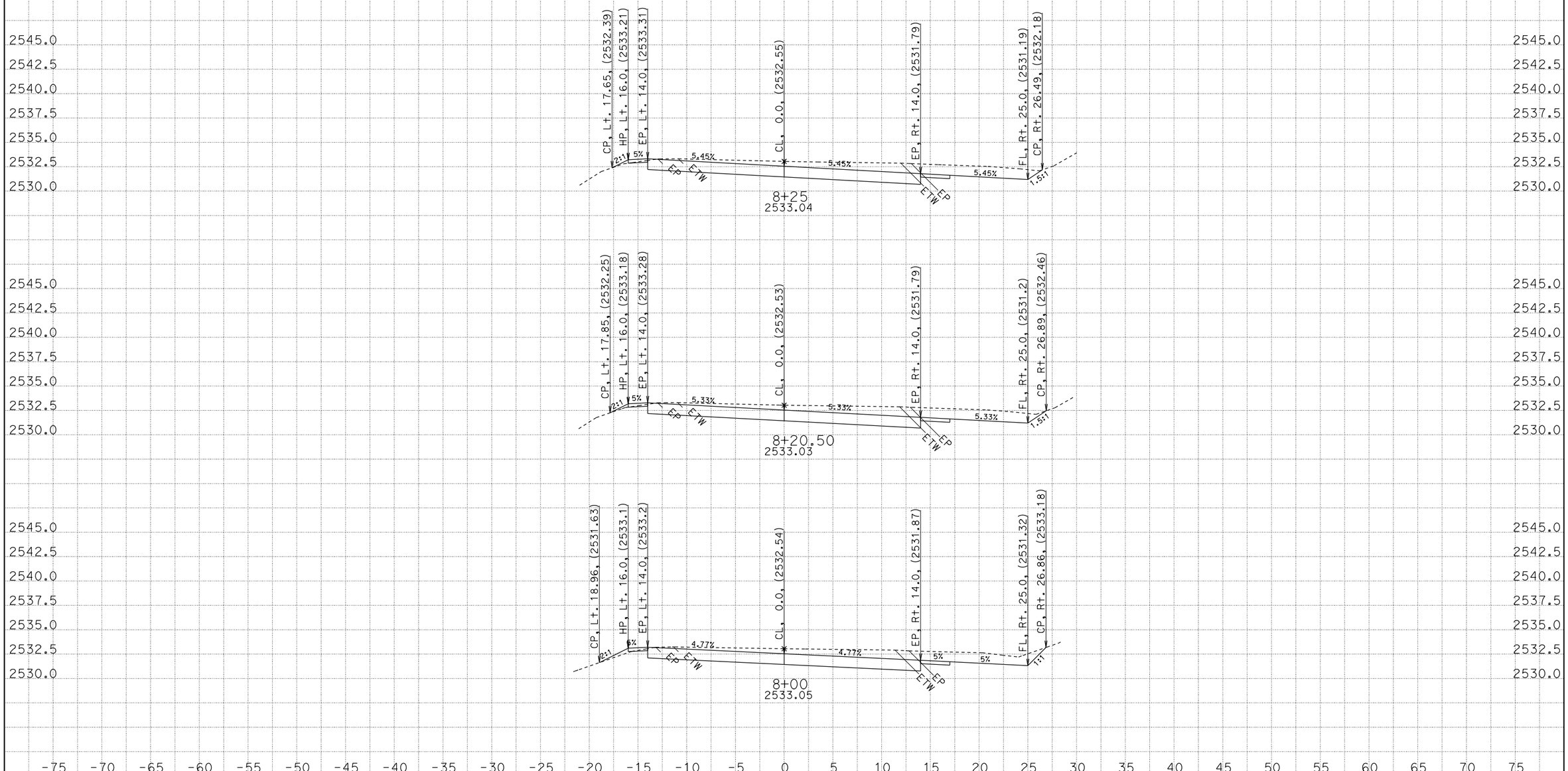


CREATED BY: Scott Gregory
DATE: 11/13/2013
KC Project: 4F400 File: P:\proj1**F400\maint\PE*F400\fg_xsec_a1.ear

CONTRACT: 02-4F4004
DIST/CO/RTE/PM: 02/Tri/36/15.8-16.0
PROJECT ID: 0212000106

SCALE: 1" = 5' Horiz.
1" = 5' Vert.

**All Dimensions are US Survey Feet**

**A1**
**CROSS SECTIONS**
SHEET 19 OF 26

# FOR EARTHWORK DEVELOPMENT ONLY

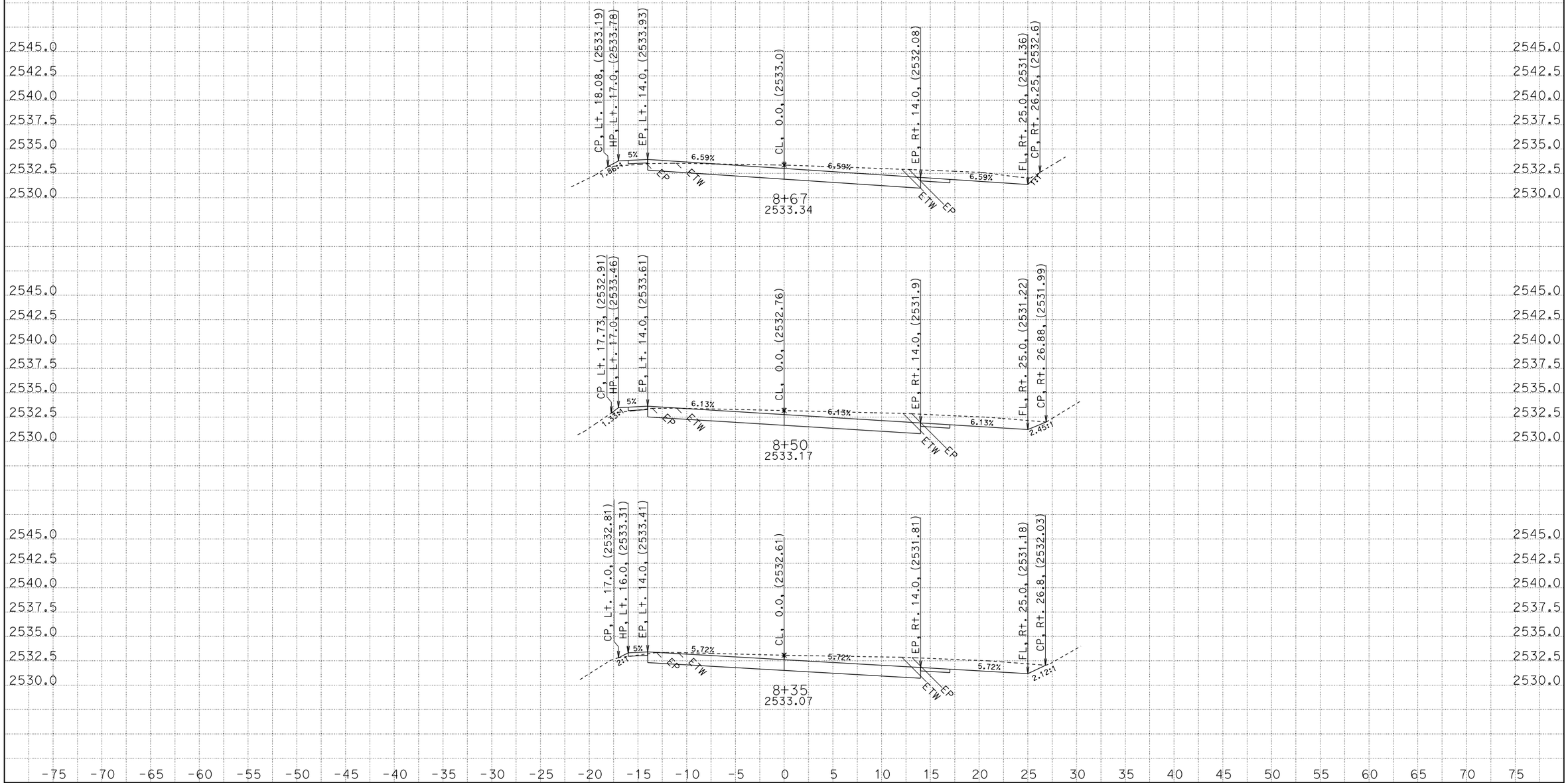


CREATED BY: Scott Gregory
DATE: 11/13/2013
KC Project: 4F400 File: P:\proj1**F400\maint\PE*F400\fg_xsec_a1.ear

CONTRACT: 02-4F4004
DIST/CO/RTE/PM: 02/Tri/36/15.8-16.0
PROJECT ID: 0212000106

SCALE: 1" = 5' Horiz.
1" = 5' Vert.

**All Dimensions are US Survey Feet**

**A1**
**CROSS SECTIONS**
SHEET 20 OF 26

# FOR EARTHWORK DEVELOPMENT ONLY

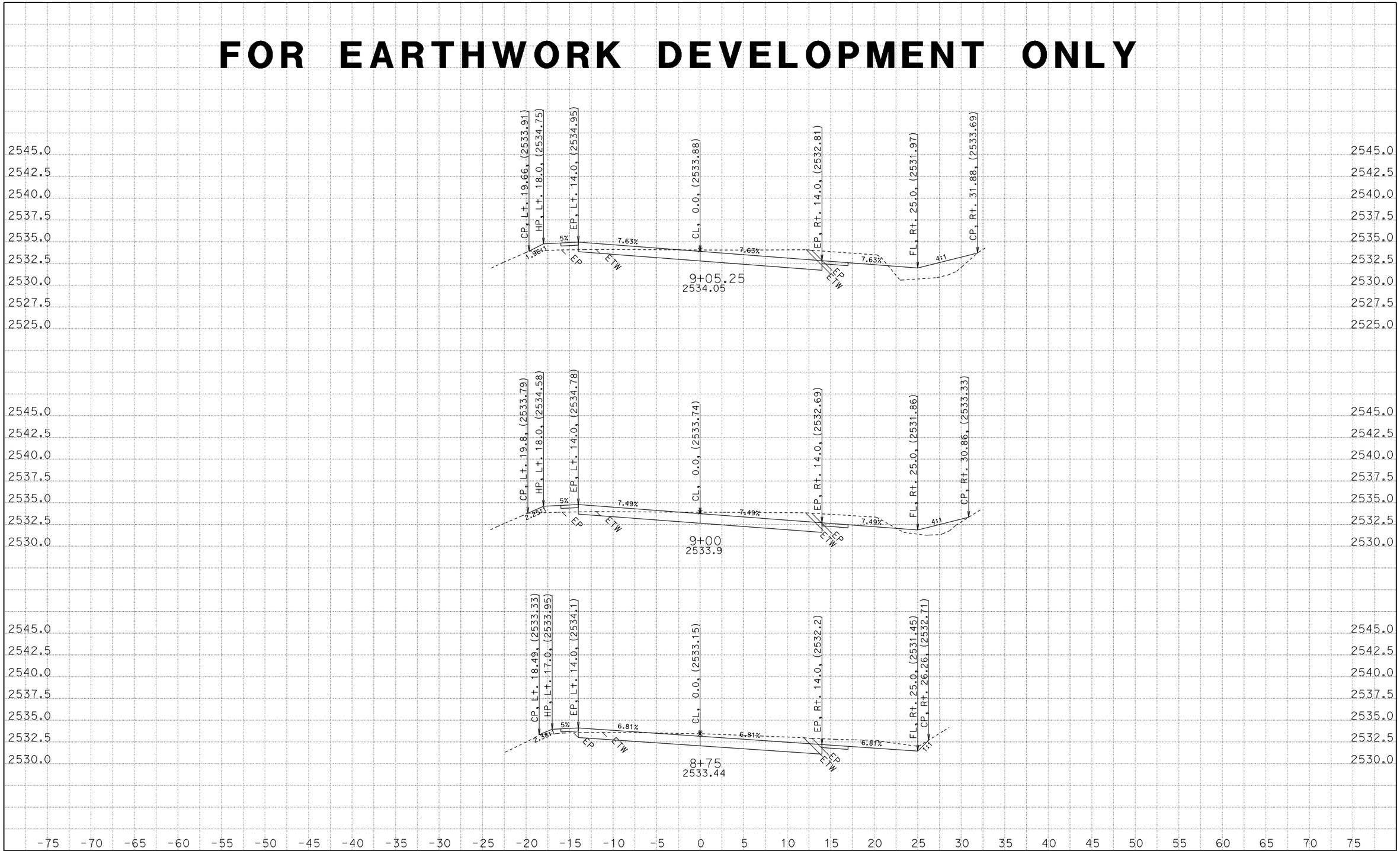


CREATED BY: Scott Gregory
DATE: 11/13/2013
KC Project: 4F400 File: P:\proj1**F400\maint\PE*F400\fg_xsec_a1.ear

CONTRACT: 02-4F4004
DIST/CO/RTE/PM: 02/Tri/36/15.8-16.0
PROJECT ID: 0212000106

SCALE: 1" = 5' Horiz.
1" = 5' Vert.

**All Dimensions are US Survey Feet**

**A1**
**CROSS SECTIONS**
SHEET 21 OF 26

# FOR EARTHWORK DEVELOPMENT ONLY

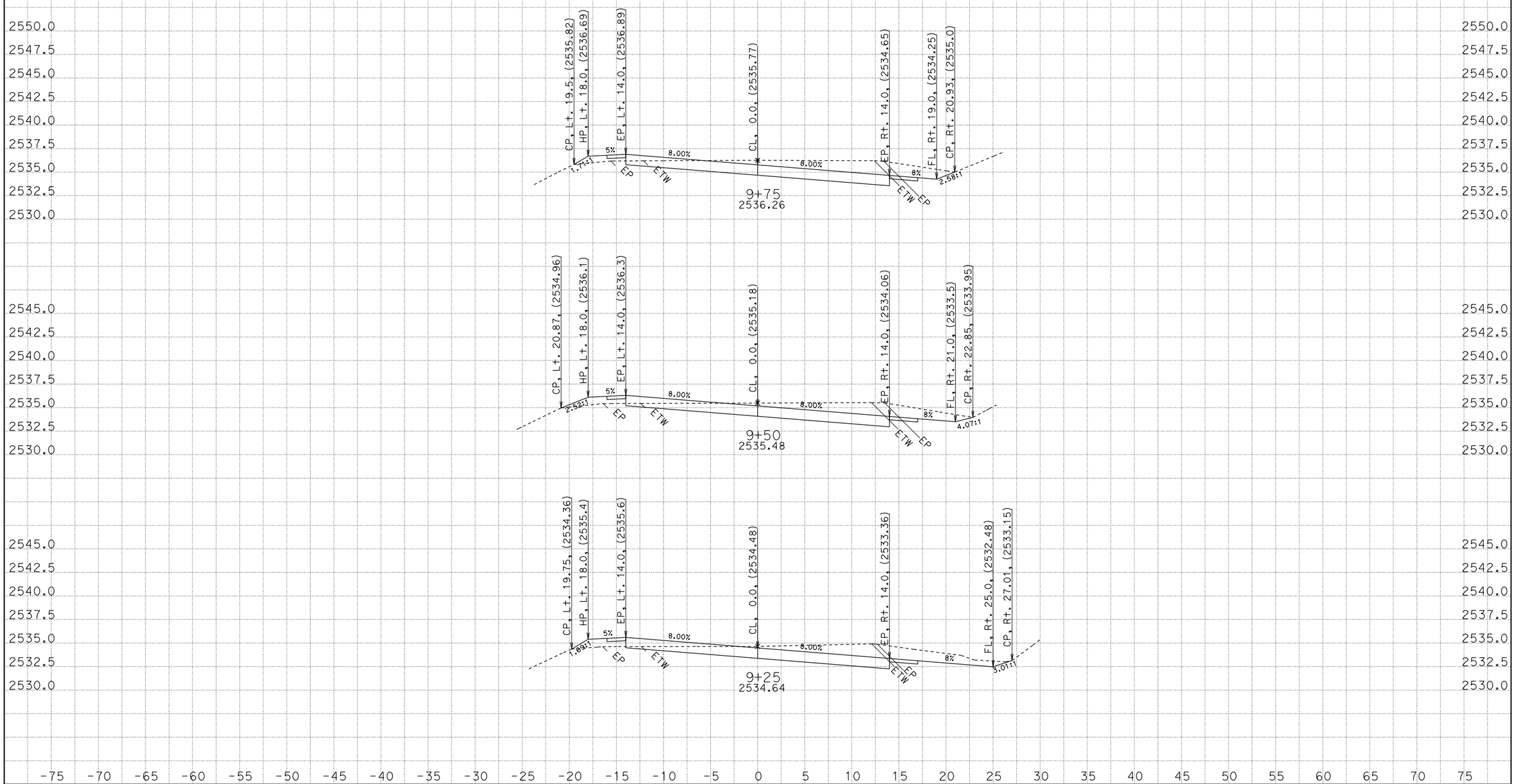


CREATED BY: Scott Gregory
DATE: 11/13/2013
KC Project: 4F400 File: P:\proj1**F400\maint\PE*F400\fg_xsec_a1.ear

CONTRACT: 02-4F4004
DIST/CO/RTE/PM: 02/Tri/36/15.8-16.0
PROJECT ID: 0212000106

SCALE: 1" = 5' Horiz.
1" = 5' Vert.

**All Dimensions are US Survey Feet**

**A1**
**CROSS SECTIONS**
SHEET 22 OF 26

# FOR EARTHWORK DEVELOPMENT ONLY

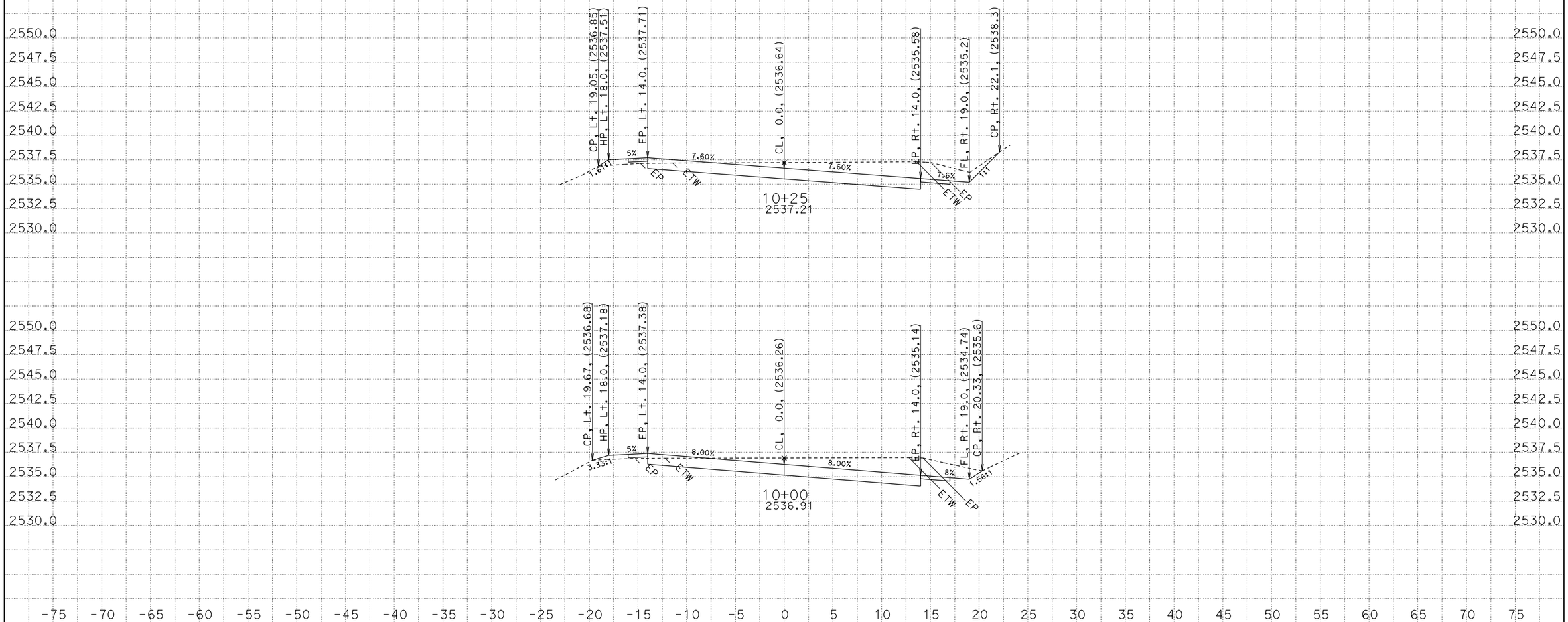


CREATED BY: Scott Gregory
DATE: 11/13/2013
KC Project: 4F400 File: P:\proj1**F400\maint\PE*F400\fg_xsec_a1.ear

CONTRACT: 02-4F4004
DIST/CO/RTE/PM: 02/Tri/36/15.8-16.0
PROJECT ID: 0212000106

SCALE: 1" = 5' Horiz.
1" = 5' Vert.

**All Dimensions are US Survey Feet**

**A1**
**CROSS SECTIONS**
SHEET 23 OF 26

# FOR EARTHWORK DEVELOPMENT ONLY

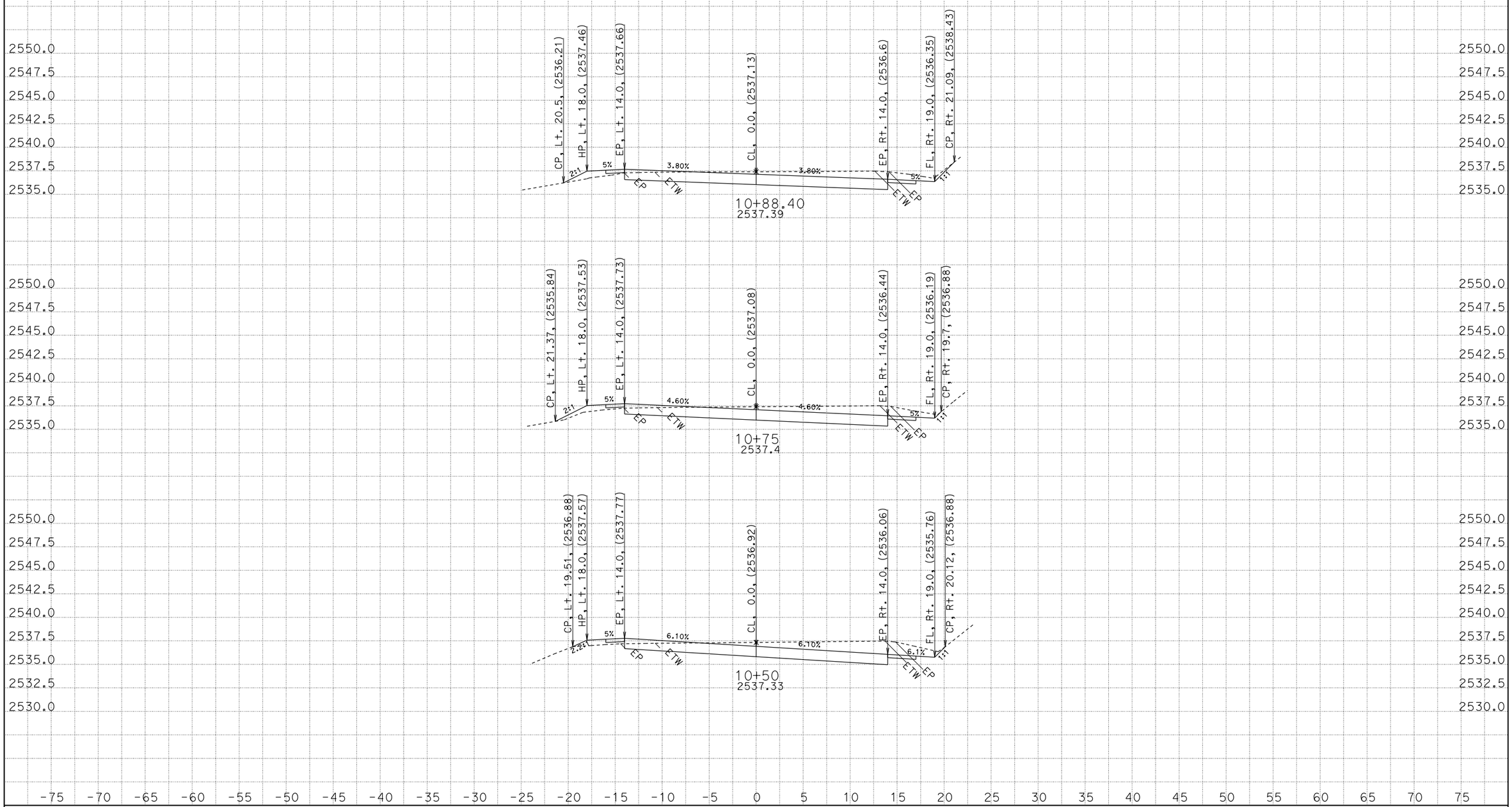


CREATED BY: Scott Gregory
DATE: 11/13/2013
KC Project: 4F400 File: P:\proj1**F400\maint\PE*F400\fg_xsec_a1.ear

CONTRACT: 02-4F4004
DIST/CO/RTE/PM: 02/Tri/36/15.8-16.0
PROJECT ID: 0212000106

SCALE: 1" = 5' Horiz.
1" = 5' Vert.

**All Dimensions are US Survey Feet**

**A1**
**CROSS SECTIONS**
SHEET 24 OF 26

# FOR EARTHWORK DEVELOPMENT ONLY

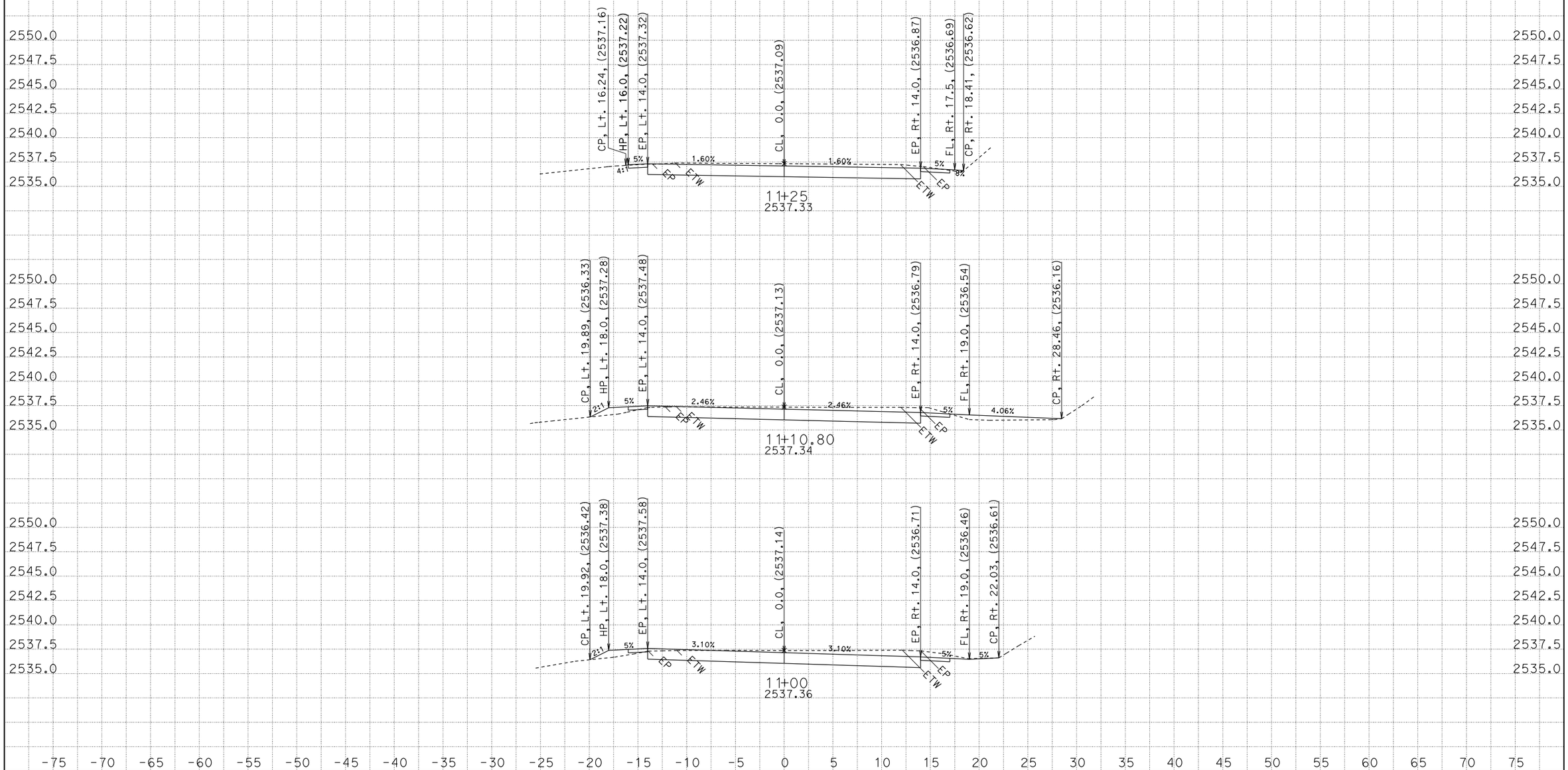


CREATED BY: Scott Gregory
DATE: 11/13/2013
KC Project: 4F400 File: P:\proj1**F400\maint\PE*F400\fg_xsec_a1.ear

CONTRACT: 02-4F4004
DIST/CO/RTE/PM: 02/Tri/36/15.8-16.0
PROJECT ID: 0212000106

SCALE: 1" = 5' Horiz.
1" = 5' Vert.

**All Dimensions are US Survey Feet**

**A1**
**CROSS SECTIONS**
SHEET 25 OF 26

# FOR EARTHWORK DEVELOPMENT ONLY

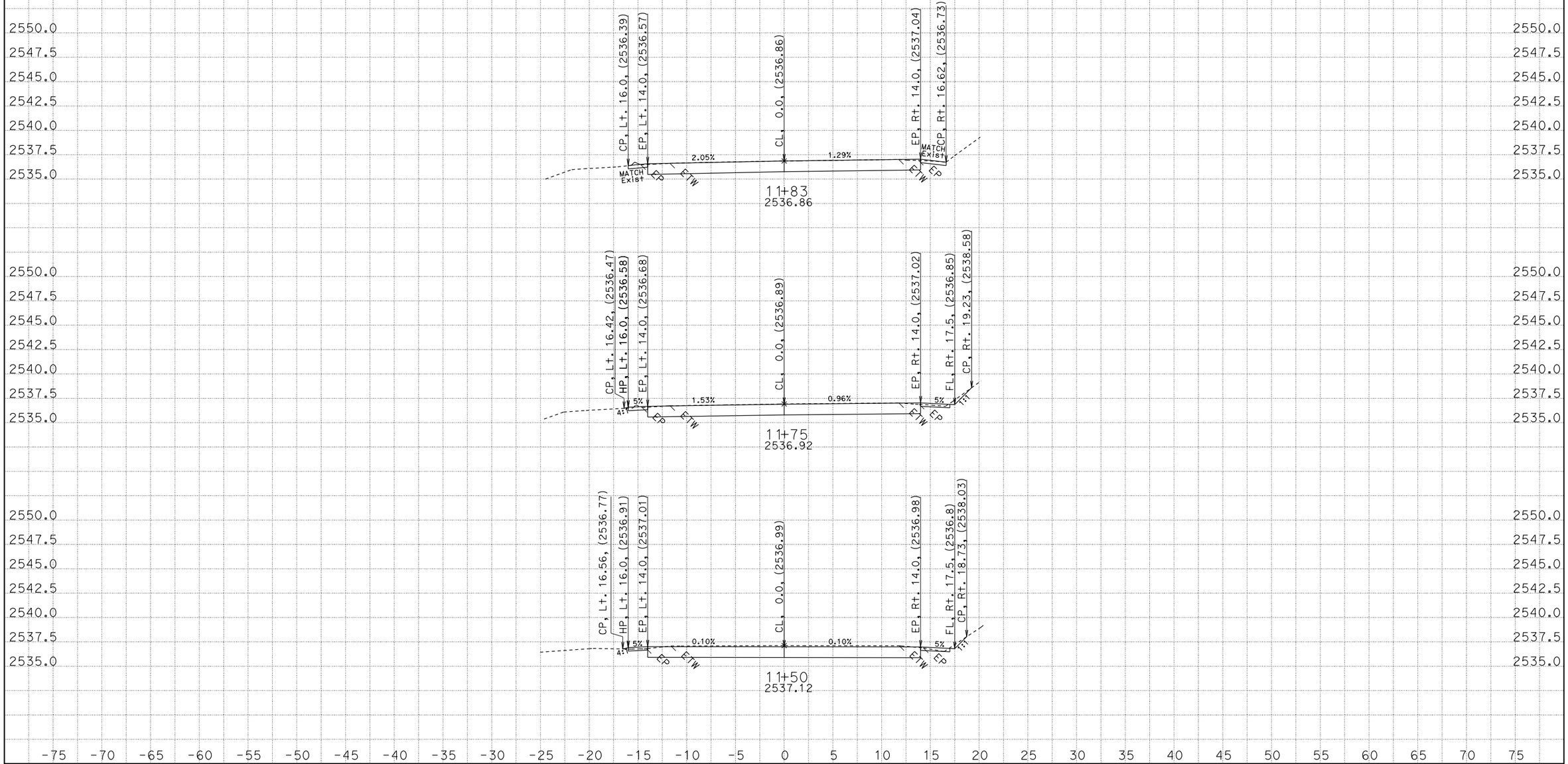


CREATED BY: Scott Gregory
DATE: 11/13/2013
KC Project: 4F400 File: P:\proj1**F400\maint\PE*F400\fg_xsec_a1.ear

CONTRACT: 02-4F4004
DIST/CO/RTE/PM: 02/Tri/36/15.8-16.0
PROJECT ID: 0212000106

SCALE: 1" = 5' Horiz.
1" = 5' Vert.

**All Dimensions are US Survey Feet**

**A1**
**CROSS SECTIONS**
SHEET 26 OF 26