FOR EARTH WORK DEVELOPMENT ONLY

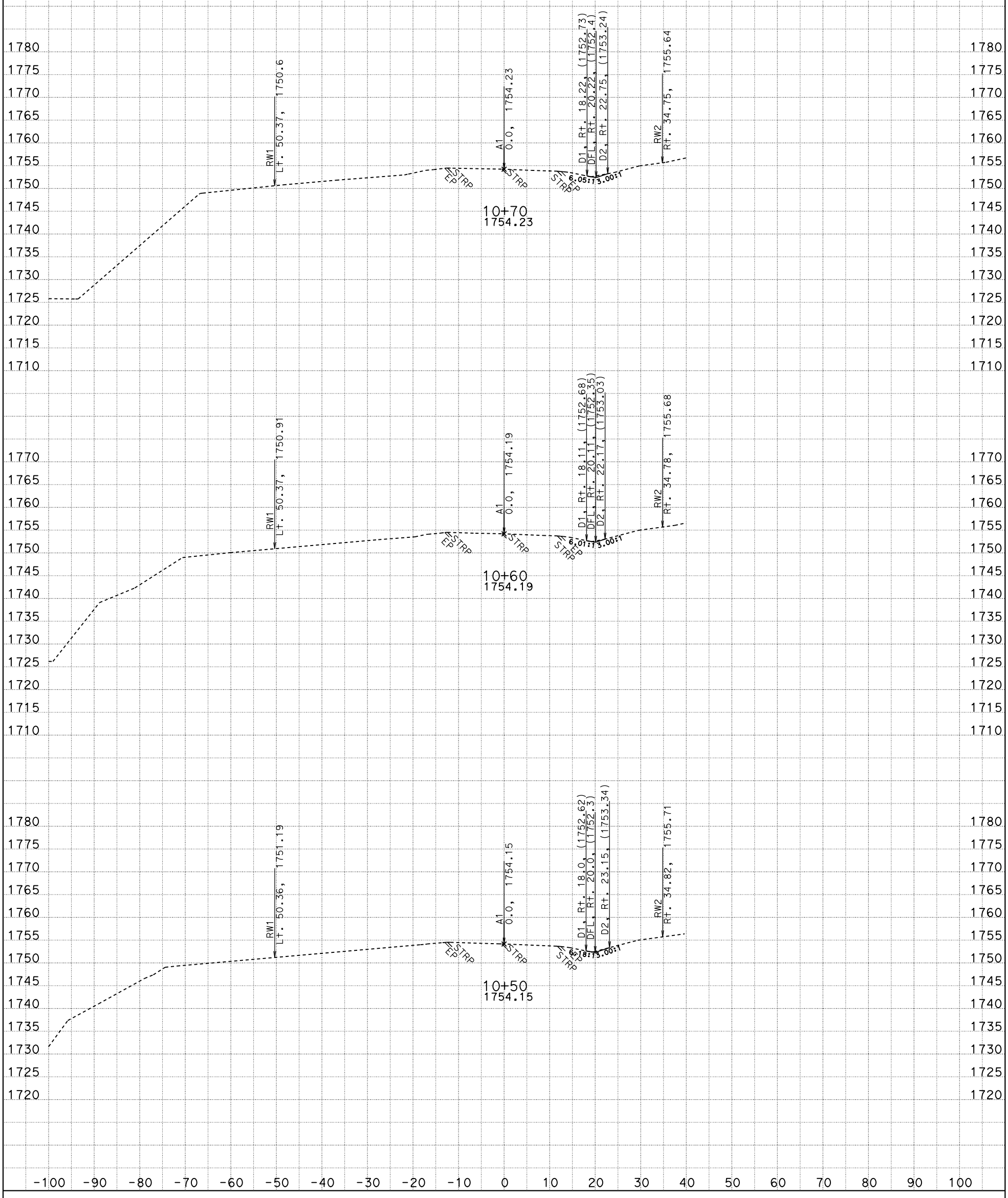

ALL DIMENSIONS ARE US SURVEY FEET

CREATED BY: Steve Alawar

DATE: 4/30/2014

KC Project: 4F630 File: D:\KC PROJECTS*4F630\New A1Xsecs\a1design042914.ea

PROJECT ID: 0213000022

CONTRACT: 4F6304

DIST/CO/RTE/PM: 02/Tri/3/R26.15

SCALE: 1" = 10' Horiz.
1" = 10' Vert.

A1
CROSS SECTIONS

SHEET 1 OF 15

FOR EARTH WORK DEVELOPMENT ONLY

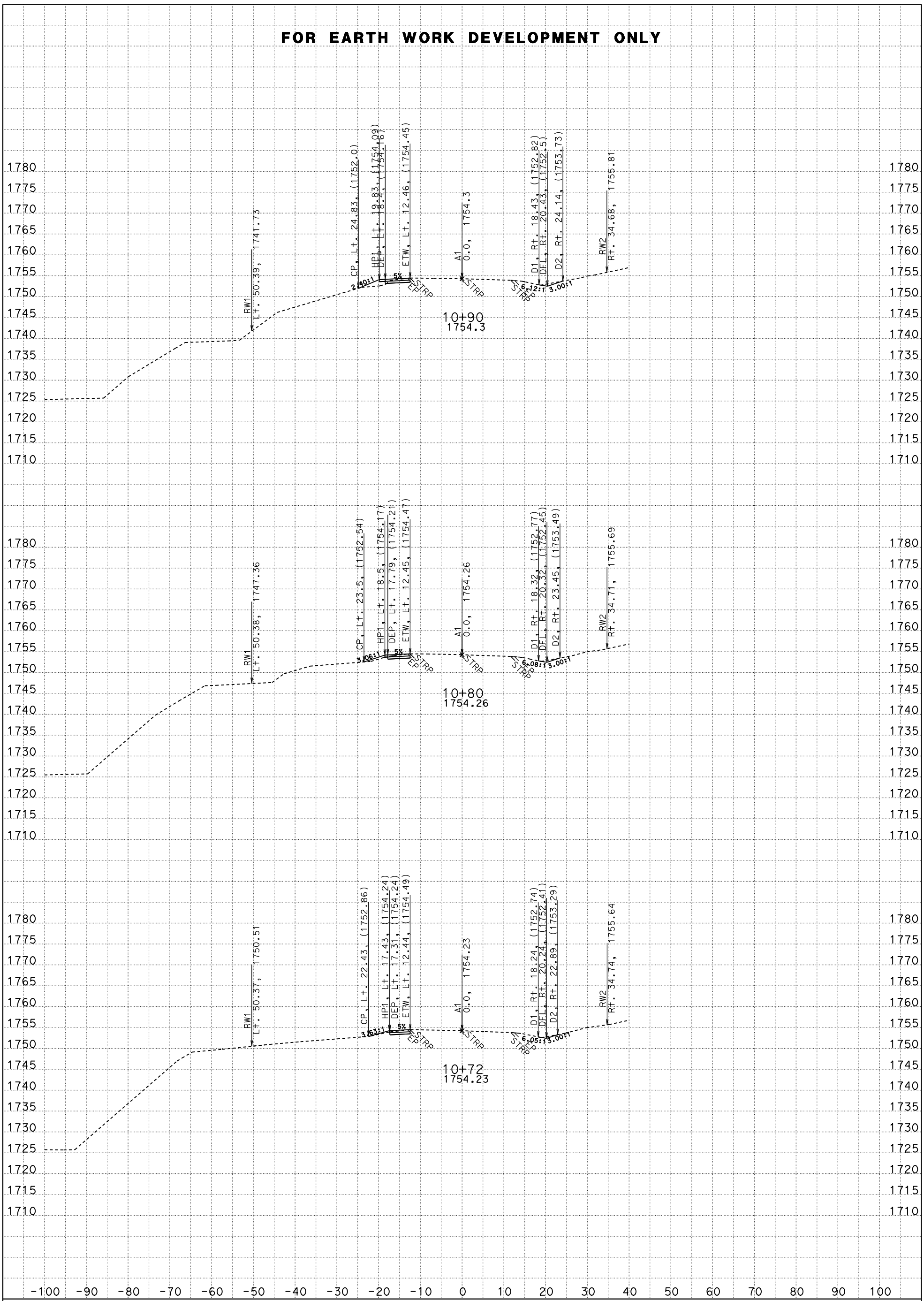

ALL DIMENSIONS ARE US SURVEY FEET

PROJECT ID: 0213000022

CREATED BY: Steve Alawar

CONTRACT: 4F6304

SCALE: 1" = 10' Horiz.
1" = 10' Vert.

DATE: 4/30/2014

DIST/CO/RTE/PM: 02/Tri/3/R26.15

KC Project: 4F630 File: D:\KC PROJECTS*4F630\New A1Xsecs\a1design042914.ea

A1
CROSS SECTIONS

SHEET 2 OF 15

FOR EARTH WORK DEVELOPMENT ONLY

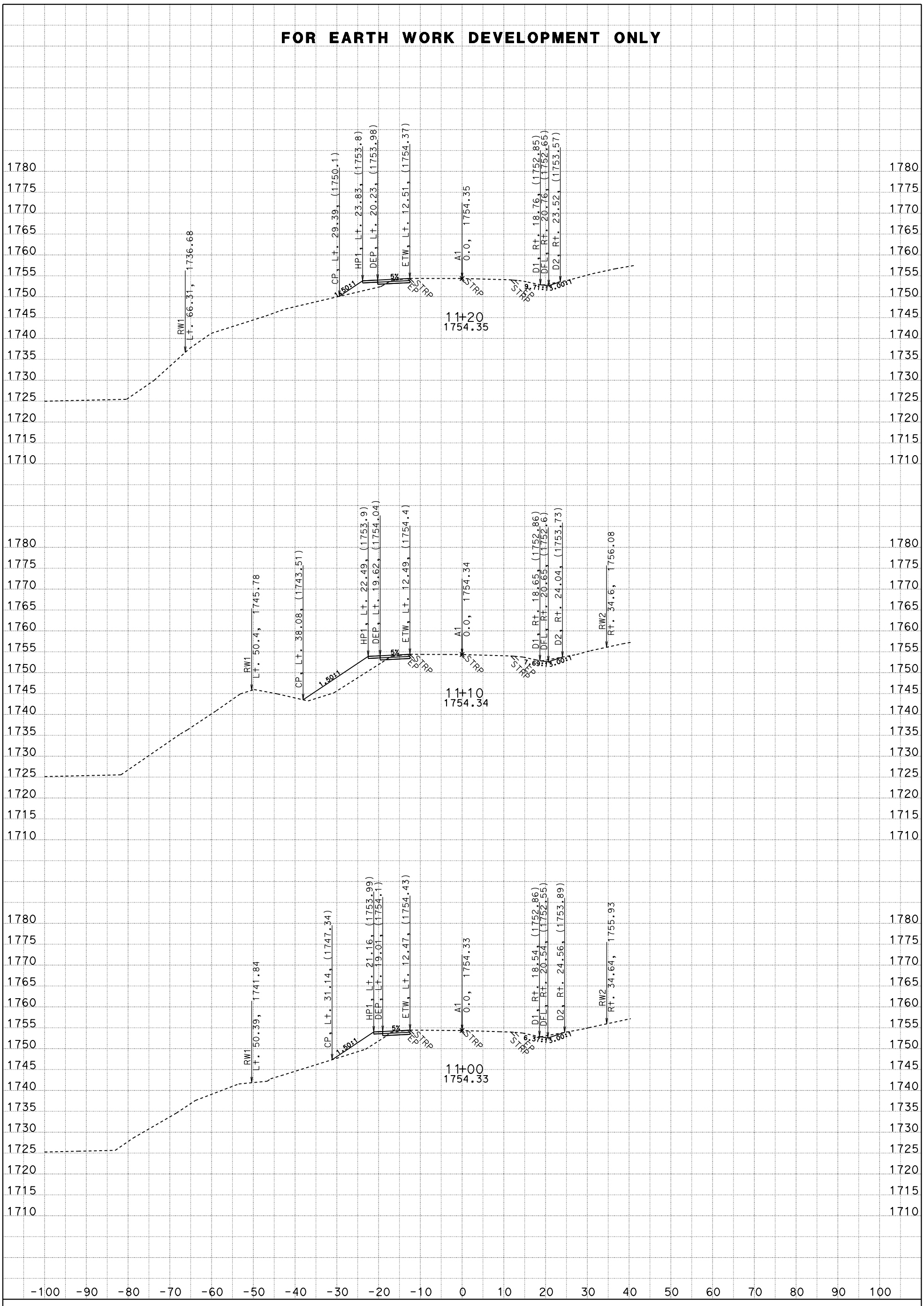

ALL DIMENSIONS ARE US SURVEY FEET

CREATED BY: Steve Alawar

DATE: 4/30/2014

KC Project: 4F630 File: D:\KC PROJECTS*4F630\New A1Xsecs\a1design042914.ea

PROJECT ID: 0213000022

CONTRACT: 4F6304

DIST/CO/RTE/PM: 02/Tri/3/R26.15

SCALE: 1" = 10' Horiz.
1" = 10' Vert.

A1
CROSS SECTIONS

SHEET 3 OF 15

FOR EARTH WORK DEVELOPMENT ONLY

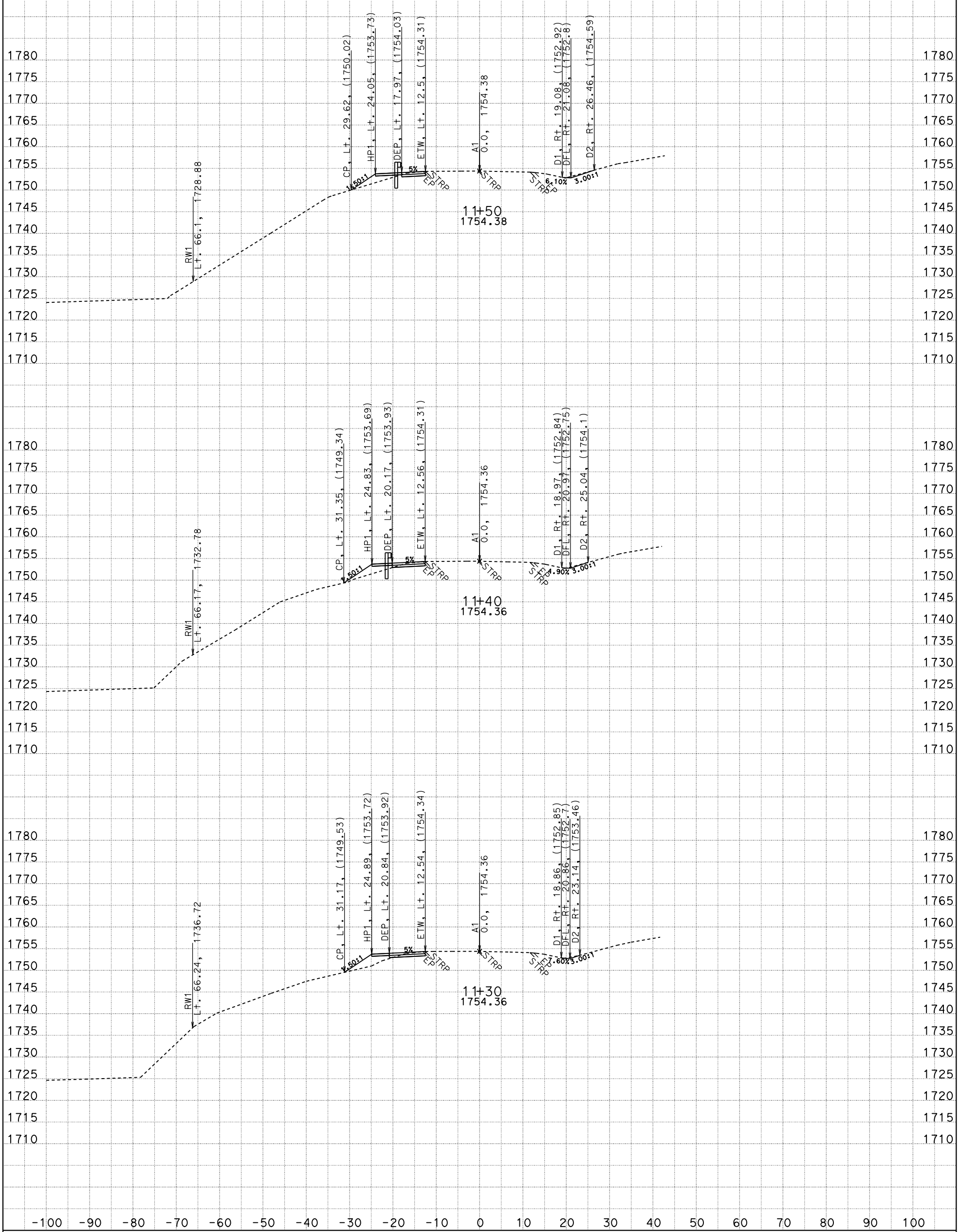

ALL DIMENSIONS ARE US SURVEY FEET

PROJECT ID: 0213000022

CREATED BY: Steve Alawar

CONTRACT: 4F6304

SCALE: 1" = 10' Horiz.
1" = 10' Vert.

DATE: 4/30/2014

DIST/CO/RTE/PM: 02/Tri/3/R26.15

KC Project: 4F630 File: D:\KC PROJECTS*4F630\New A1Xsecs\a1design042914.ea

A1
CROSS SECTIONS

SHEET 4 OF 15

FOR EARTH WORK DEVELOPMENT ONLY

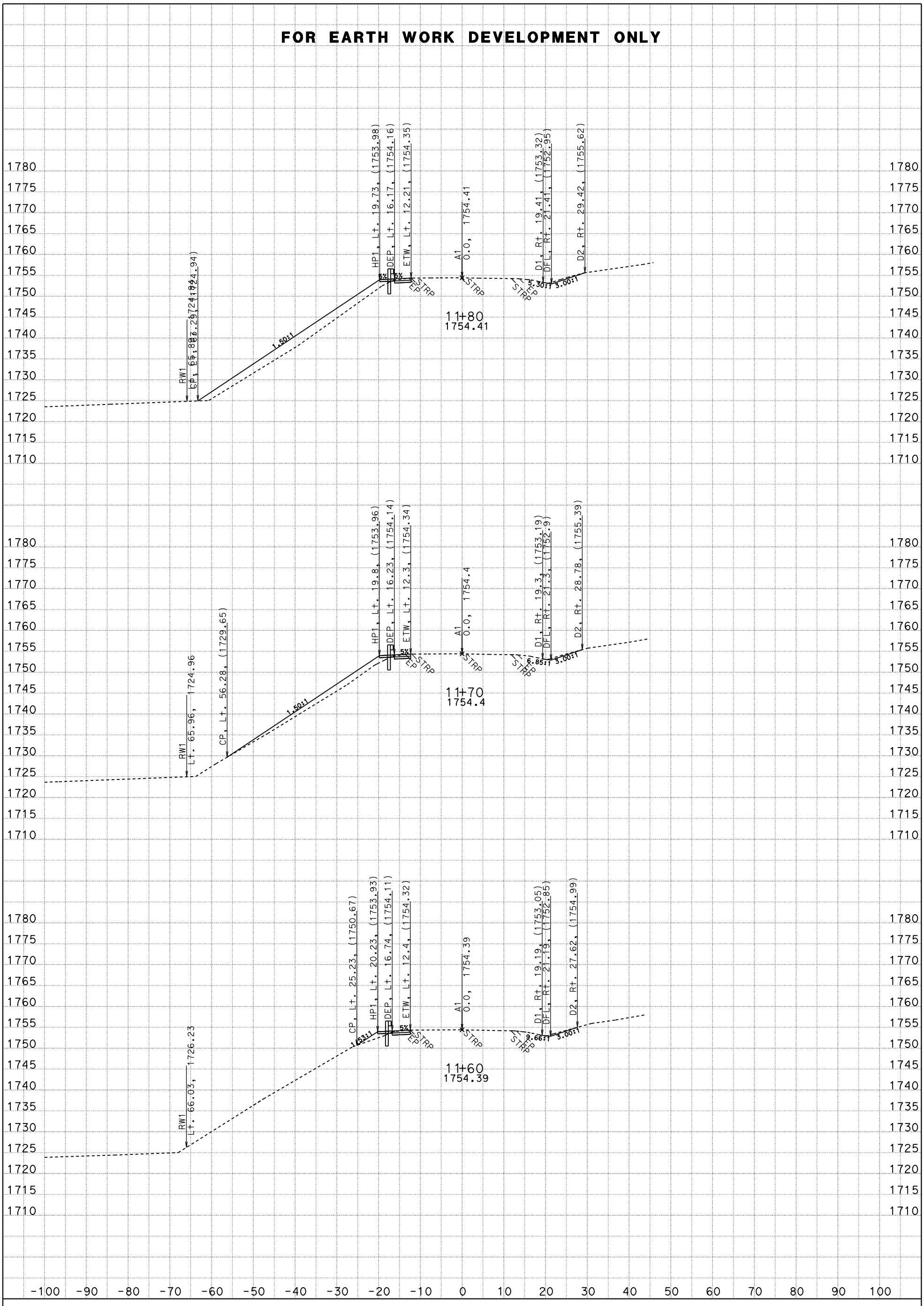

ALL DIMENSIONS ARE US SURVEY FEET

CREATED BY: Steve Alawar

DATE: 4/30/2014

KC Project: 4F630 File: D:\KC PROJECTS*4F630\New A1Xsecs\a1design042914.ea

PROJECT ID: 0213000022

CONTRACT: 4F6304

DIST/CO/RTE/PM: 02/Tri/3/R26.15

SCALE: 1" = 10' Horiz.
1" = 10' Vert.

A1
CROSS SECTIONS

SHEET 5 OF 15

FOR EARTH WORK DEVELOPMENT ONLY

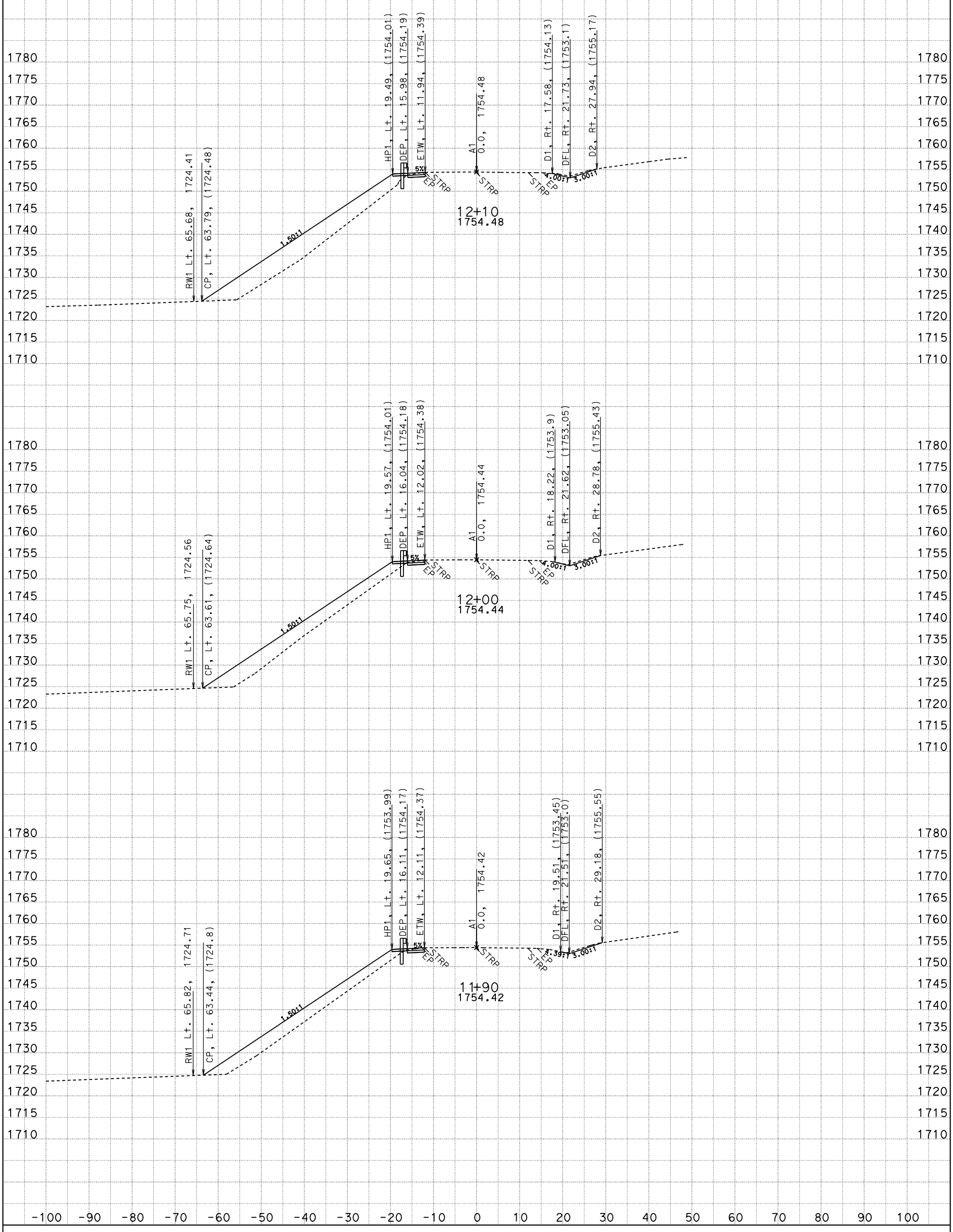

ALL DIMENSIONS ARE US SURVEY FEET

CREATED BY: Steve Alawar

DATE: 4/30/2014

KC Project: 4F630 File: D:\KC PROJECTS*4F630\New A1Xsecs\a1design042914.ea

PROJECT ID: 0213000022

CONTRACT: 4F6304

DIST/CO/RTE/PM: 02/Tri/3/R26.15

SCALE: 1" = 10' Horiz.
1" = 10' Vert.

A1
CROSS SECTIONS

SHEET 6 OF 15

FOR EARTH WORK DEVELOPMENT ONLY

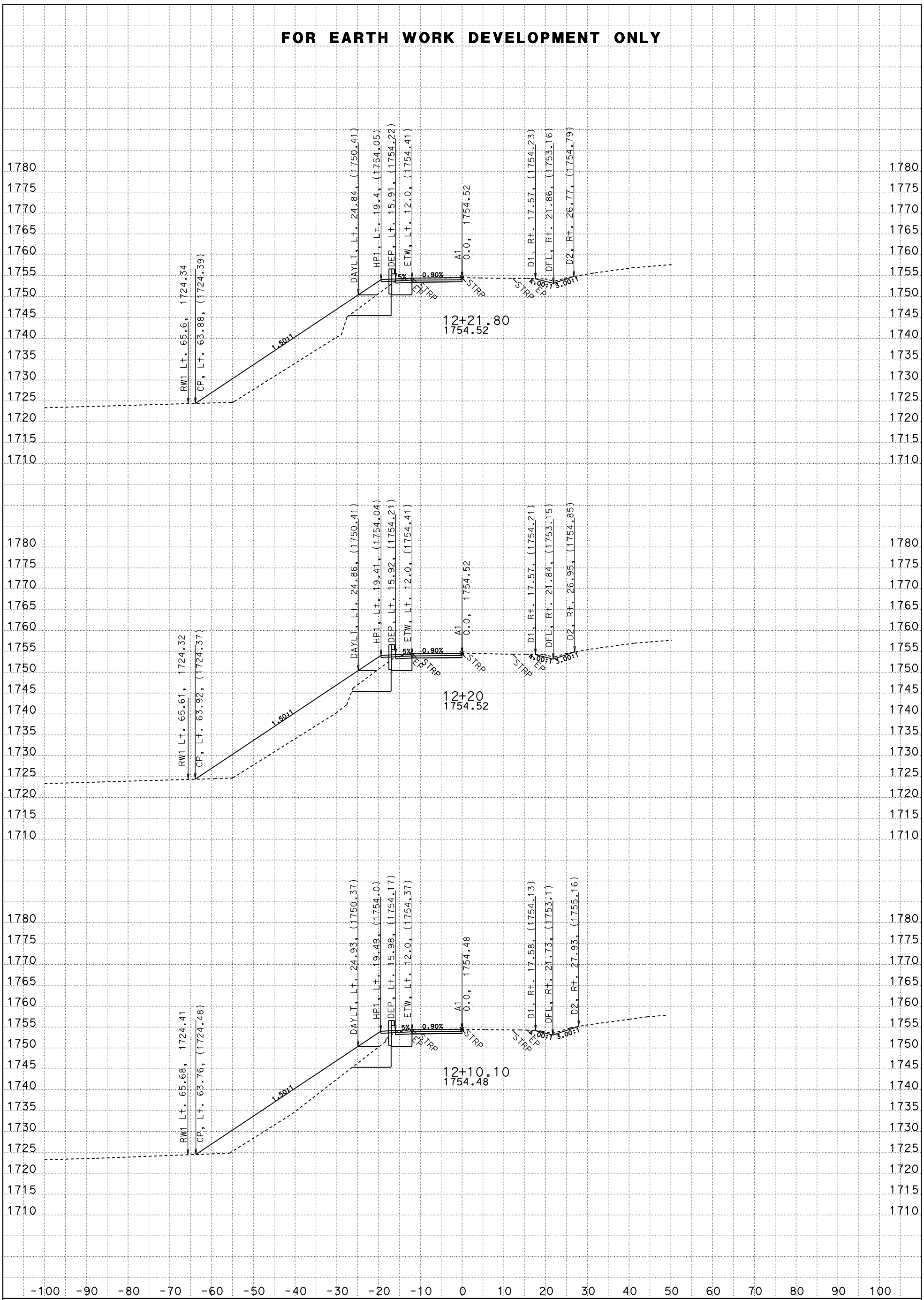

ALL DIMENSIONS ARE US SURVEY FEET

CREATED BY: Steve Alawar

DATE: 4/30/2014

KC Project: 4F630 File: D:\KC PROJECTS*4F630\New A1Xsecs\a1design042914.ea

PROJECT ID: 0213000022

CONTRACT: 4F6304

DIST/CO/RTE/PM: 02/Tri/3/R26.15

SCALE: 1" = 10' Horiz.
1" = 10' Vert.

A1
CROSS SECTIONS

SHEET 7 OF 15

FOR EARTH WORK DEVELOPMENT ONLY

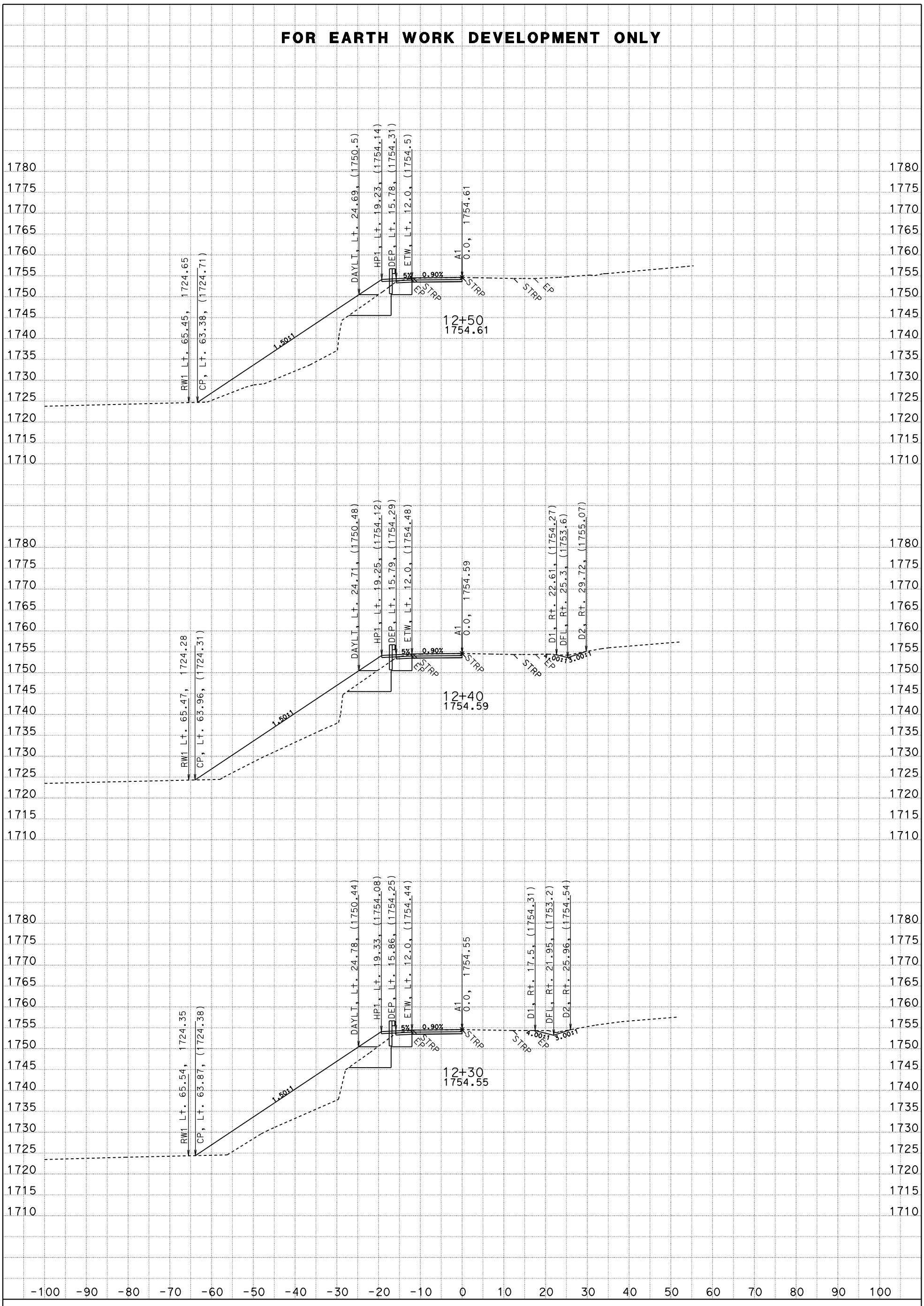

ALL DIMENSIONS ARE US SURVEY FEET

CREATED BY: Steve Alawar

DATE: 4/30/2014

KC Project: 4F630 File: D:\KC PROJECTS*4F630\New A1Xsecs\a1design042914.ea

PROJECT ID: 0213000022

CONTRACT: 4F6304

DIST/CO/RTE/PM: 02/Tri/3/R26.15

SCALE: 1" = 10' Horiz.
1" = 10' Vert.

A1
CROSS SECTIONS

SHEET 8 OF 15

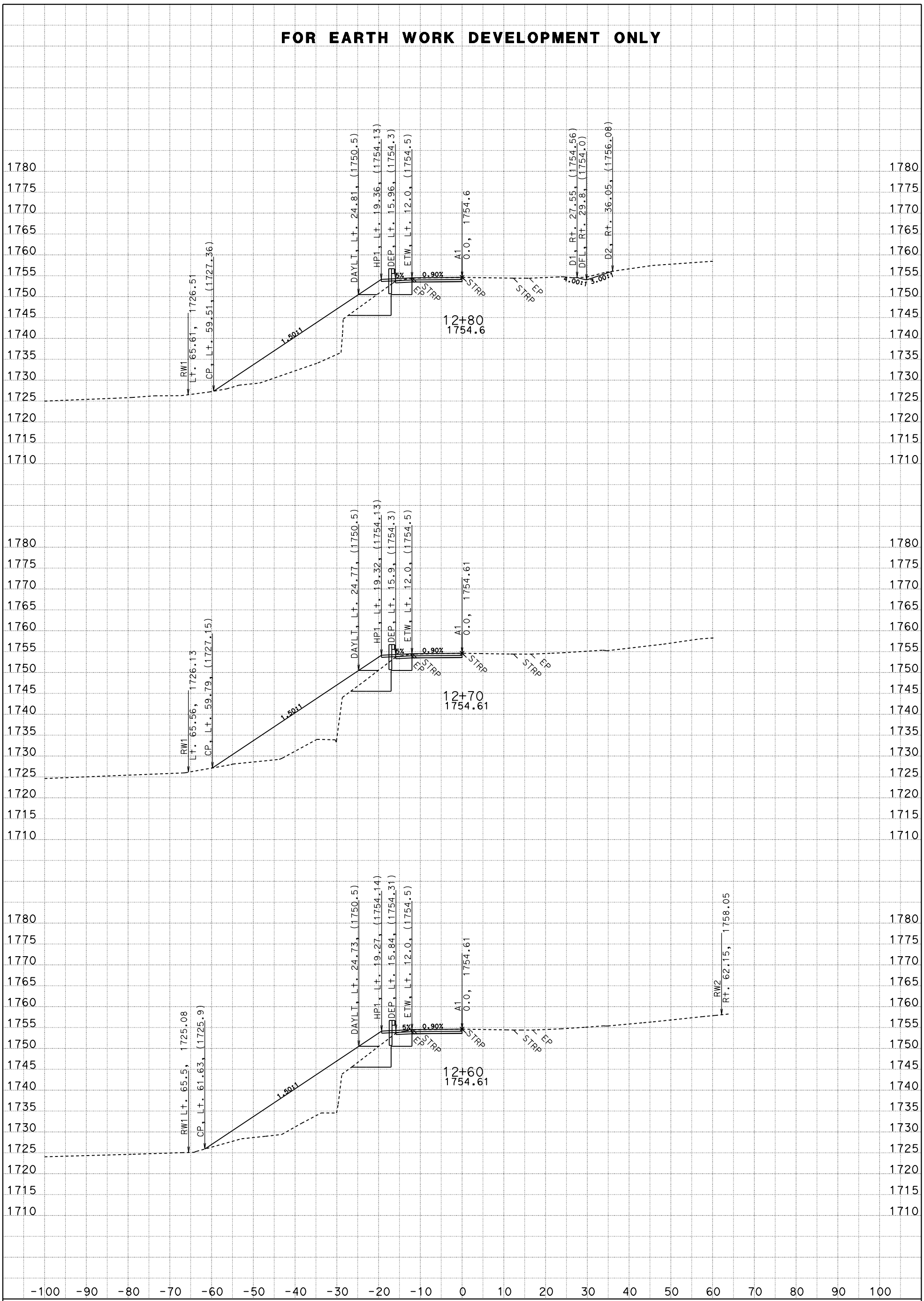

ALL DIMENSIONS ARE US SURVEY FEET

PROJECT ID: 0213000022

CREATED BY: Steve Alawar

CONTRACT: 4F6304

SCALE: 1" = 10' Horiz.
1" = 10' Vert.

DATE: 4/30/2014

DIST/CO/RTE/PM: 02/Tri/3/R26.15

KC Project: 4F630 File: D:\KC PROJECTS*4F630\New A1Xsecs\a1design042914.ea

A1
CROSS SECTIONS

SHEET 9 OF 15

FOR EARTH WORK DEVELOPMENT ONLY

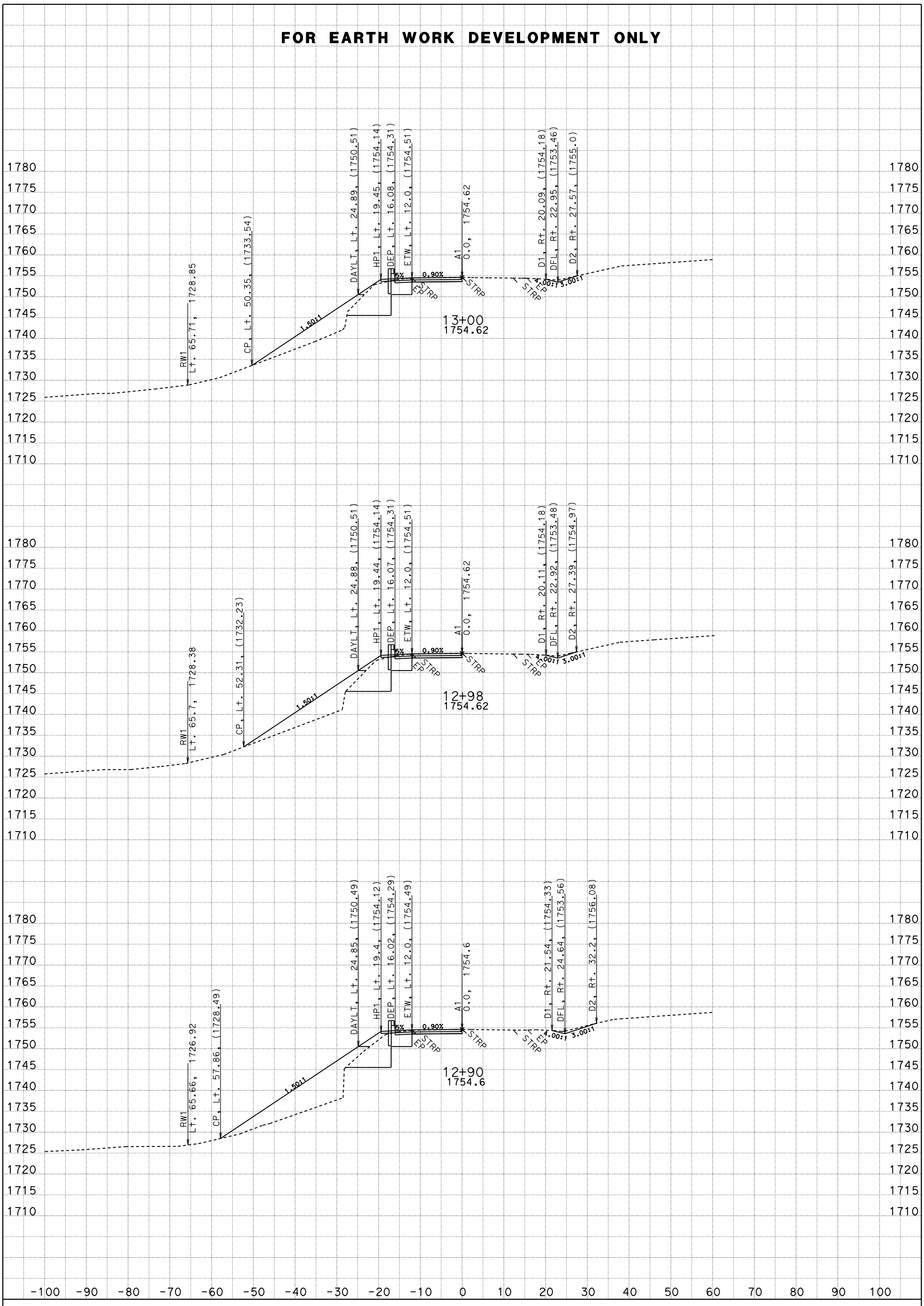

ALL DIMENSIONS ARE US SURVEY FEET

CREATED BY: Steve Alawar

DATE: 4/30/2014

KC Project: 4F630 File: D:\KC PROJECTS*4F630\New A1Xsecs\a1design042914.ea

PROJECT ID: 0213000022

CONTRACT: 4F6304

DIST/CO/RTE/PM: 02/Tri/3/R26.15

SCALE: 1" = 10' Horiz.
1" = 10' Vert.

A1
CROSS SECTIONS

SHEET 10 OF 15

FOR EARTH WORK DEVELOPMENT ONLY

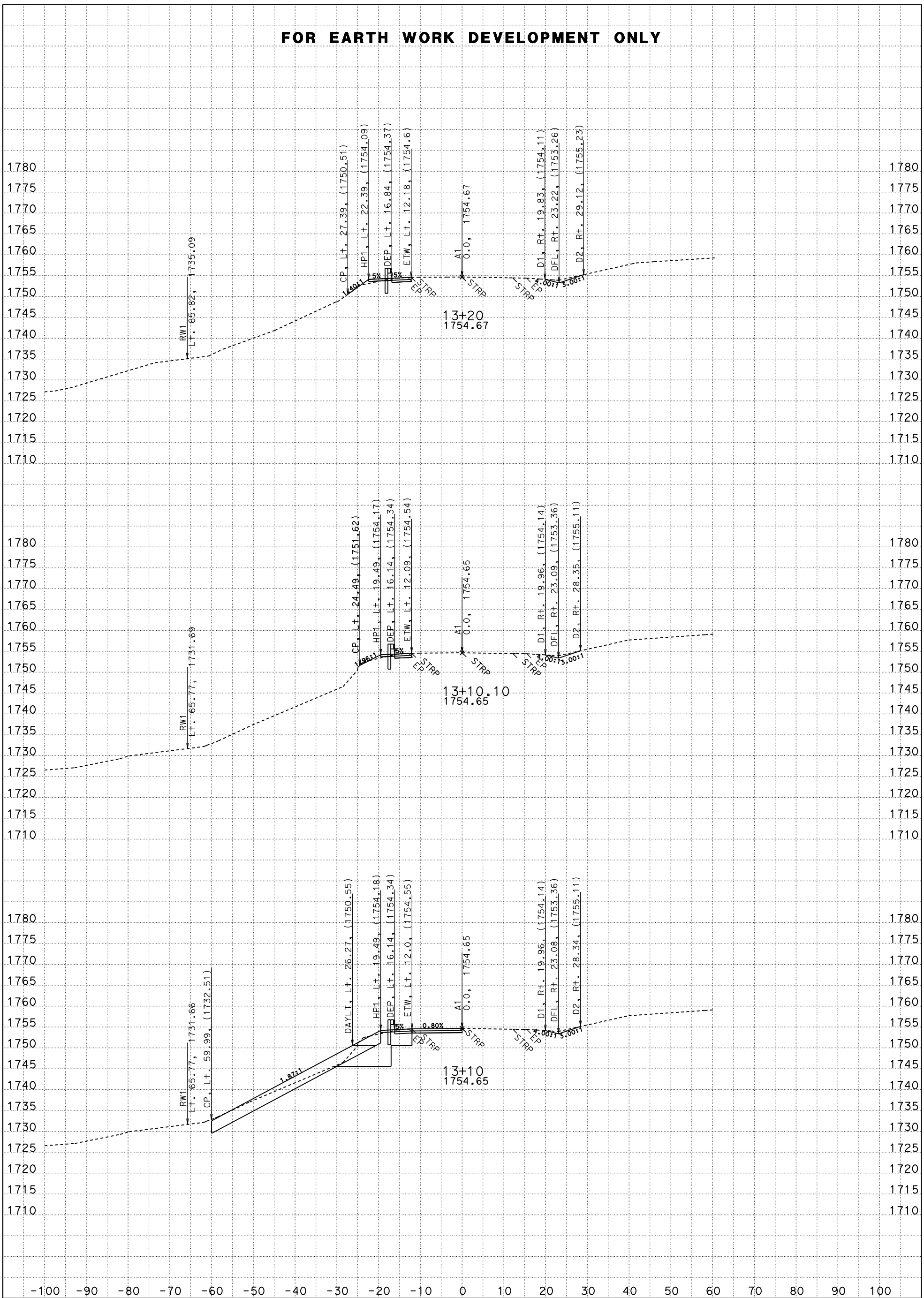

ALL DIMENSIONS ARE US SURVEY FEET

PROJECT ID: 0213000022

CREATED BY: Steve Alawar

CONTRACT: 4F6304

SCALE: 1" = 10' Horiz.
1" = 10' Vert.

DATE: 4/30/2014

DIST/CO/RTE/PM: 02/Tri/3/R26.15

KC Project: 4F630 File: D:\KC PROJECTS*4F630\New A1Xsecs\a1design042914.ea

A1
CROSS SECTIONS

SHEET 11 OF 15

FOR EARTH WORK DEVELOPMENT ONLY

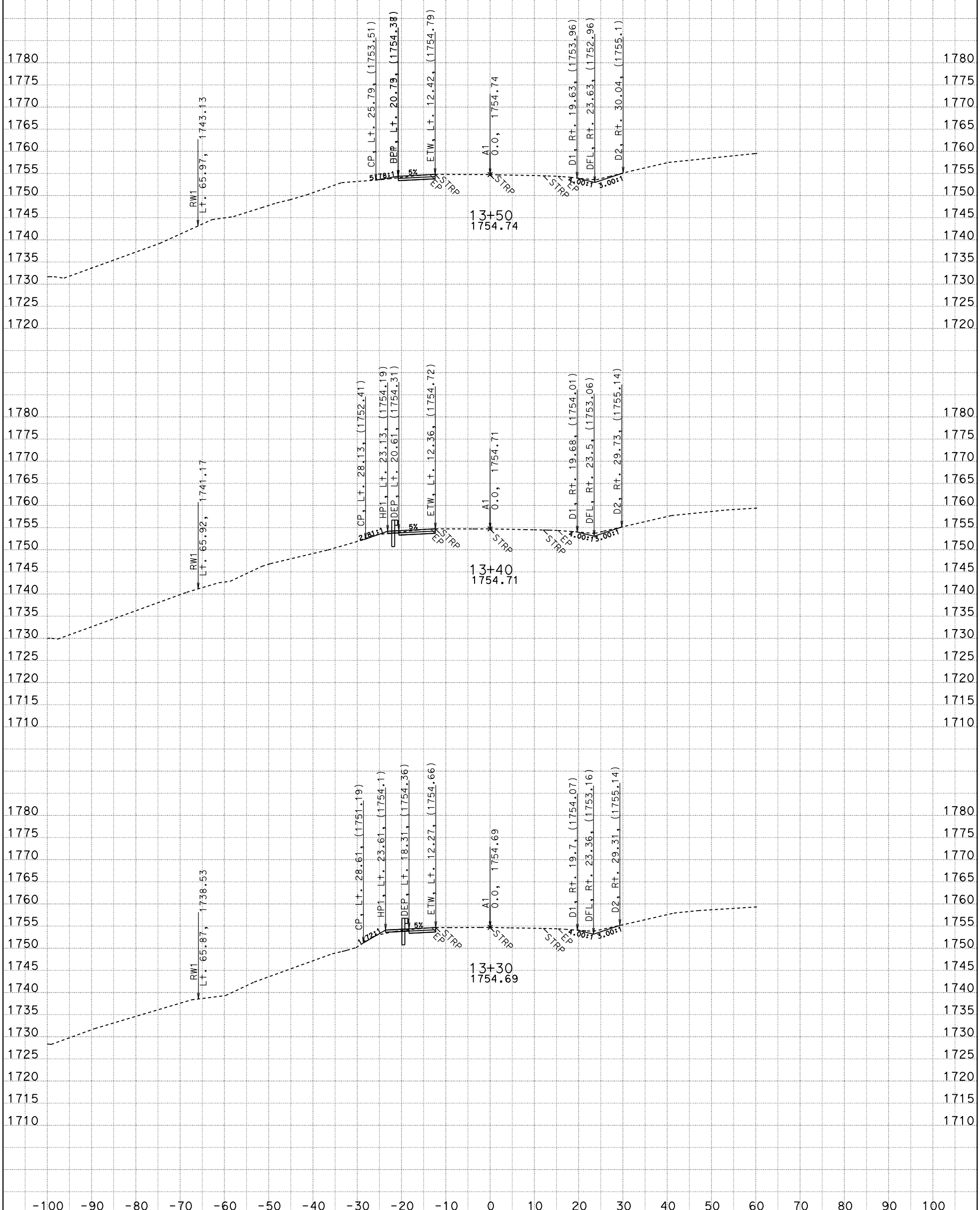

ALL DIMENSIONS ARE US SURVEY FEET

CREATED BY: Steve Alawar

DATE: 4/30/2014

KC Project: 4F630 File: D:\KC PROJECTS*4F630\New A1Xsecs\a1design042914.ea

PROJECT ID: 0213000022

CONTRACT: 4F6304

DIST/CO/RTE/PM: 02/Tri/3/R26.15

SCALE: 1" = 10' Horiz.
1" = 10' Vert.

A1
CROSS SECTIONS

SHEET 12 OF 15

FOR EARTH WORK DEVELOPMENT ONLY

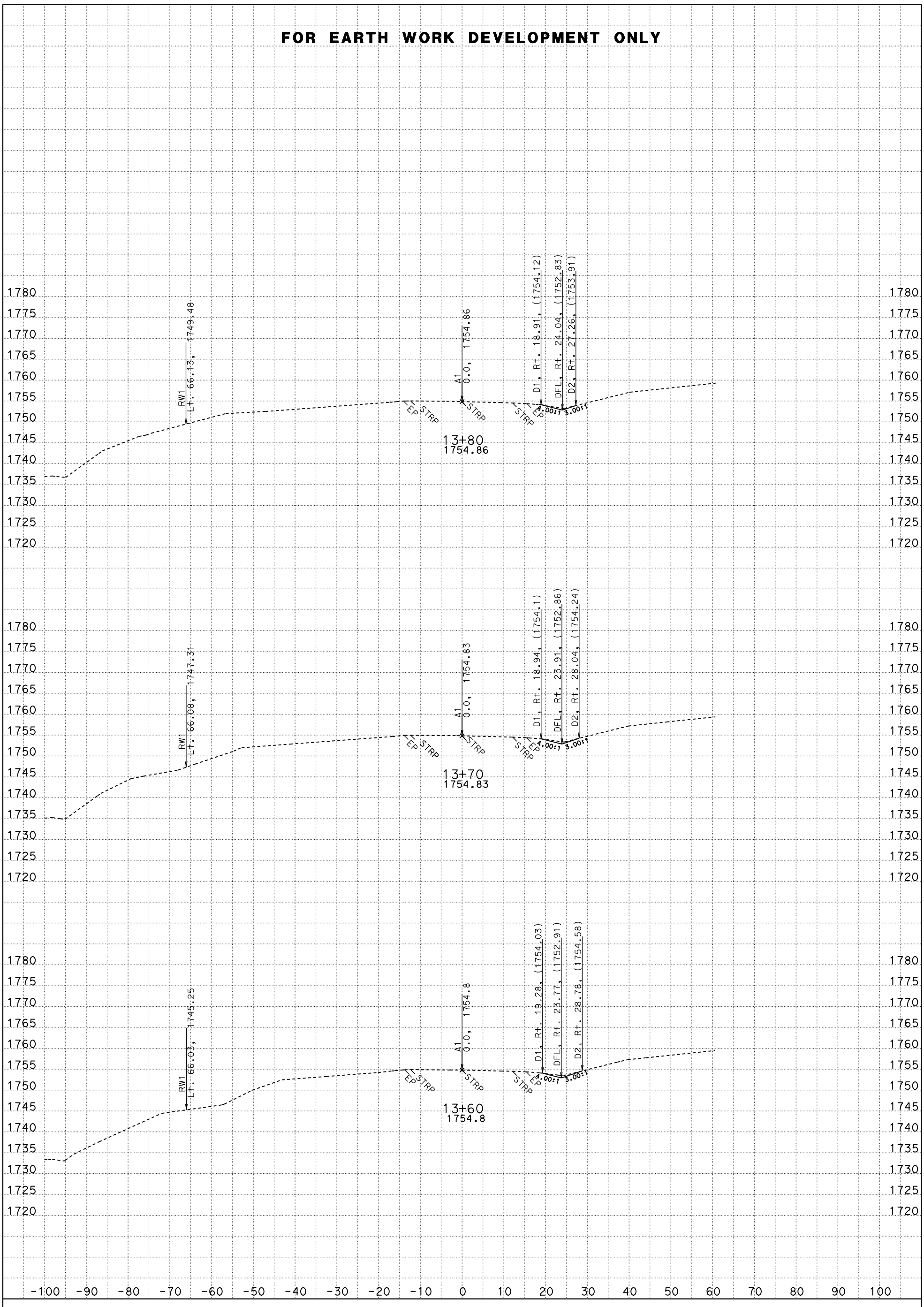

ALL DIMENSIONS ARE US SURVEY FEET

PROJECT ID: 0213000022

CREATED BY: Steve Alawar

CONTRACT: 4F6304

SCALE: 1" = 10' Horiz.
1" = 10' Vert.

DATE: 4/30/2014

DIST/CO/RTE/PM: 02/Tri/3/R26.15

KC Project: 4F630 File: D:\KC PROJECTS*4F630\New A1Xsecs\a1design042914.ea

A1
CROSS SECTIONS

SHEET 13 OF 15

FOR EARTH WORK DEVELOPMENT ONLY

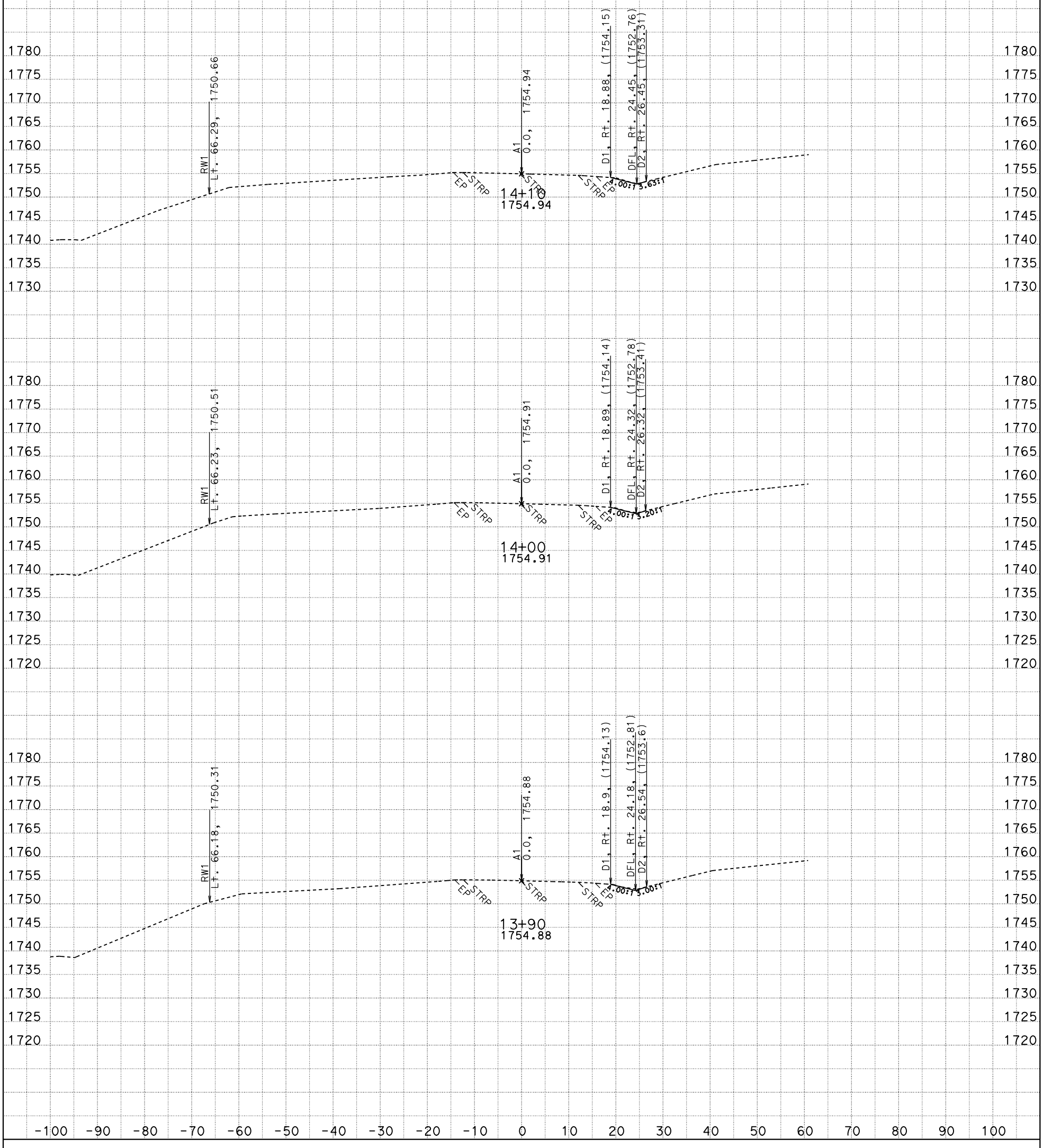

ALL DIMENSIONS ARE US SURVEY FEET

CREATED BY: Steve Alawar

DATE: 4/30/2014

KC Project: 4F630 File: D:\KC PROJECTS*4F630\New A1Xsecs\a1design042914.ea

PROJECT ID: 0213000022

CONTRACT: 4F6304

DIST/CO/RTE/PM: 02/Tri/3/R26.15

SCALE: 1" = 10' Horiz.
1" = 10' Vert.

A1
CROSS SECTIONS

SHEET 14 OF 15

FOR EARTH WORK DEVELOPMENT ONLY

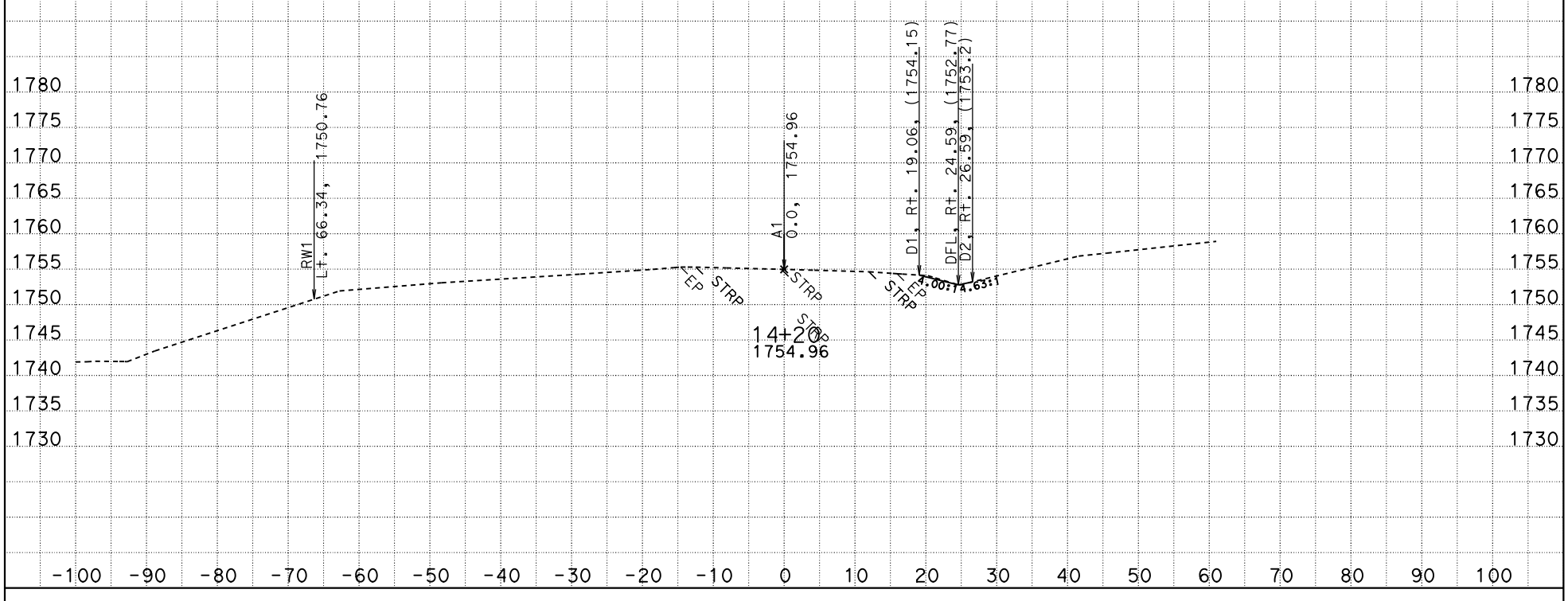

ALL DIMENSIONS ARE US SURVEY FEET

PROJECT ID: 0213000022

CREATED BY: Steve Alawar

CONTRACT: 4F6304

SCALE: 1" = 10' Horiz.
1" = 10' Vert.

DATE: 4/30/2014

DIST/CO/RTE/PM: 02/Tri/3/R26.15

KC Project: 4F630 File: D:\KC PROJECTS*4F630\New A1Xsecs\a1design042914.ea

A1
CROSS SECTIONS

SHEET 15 OF 15