FOR EARTHWORK DEVELOPMENT ONLY

All Dimensions are U.S. Survey Feet

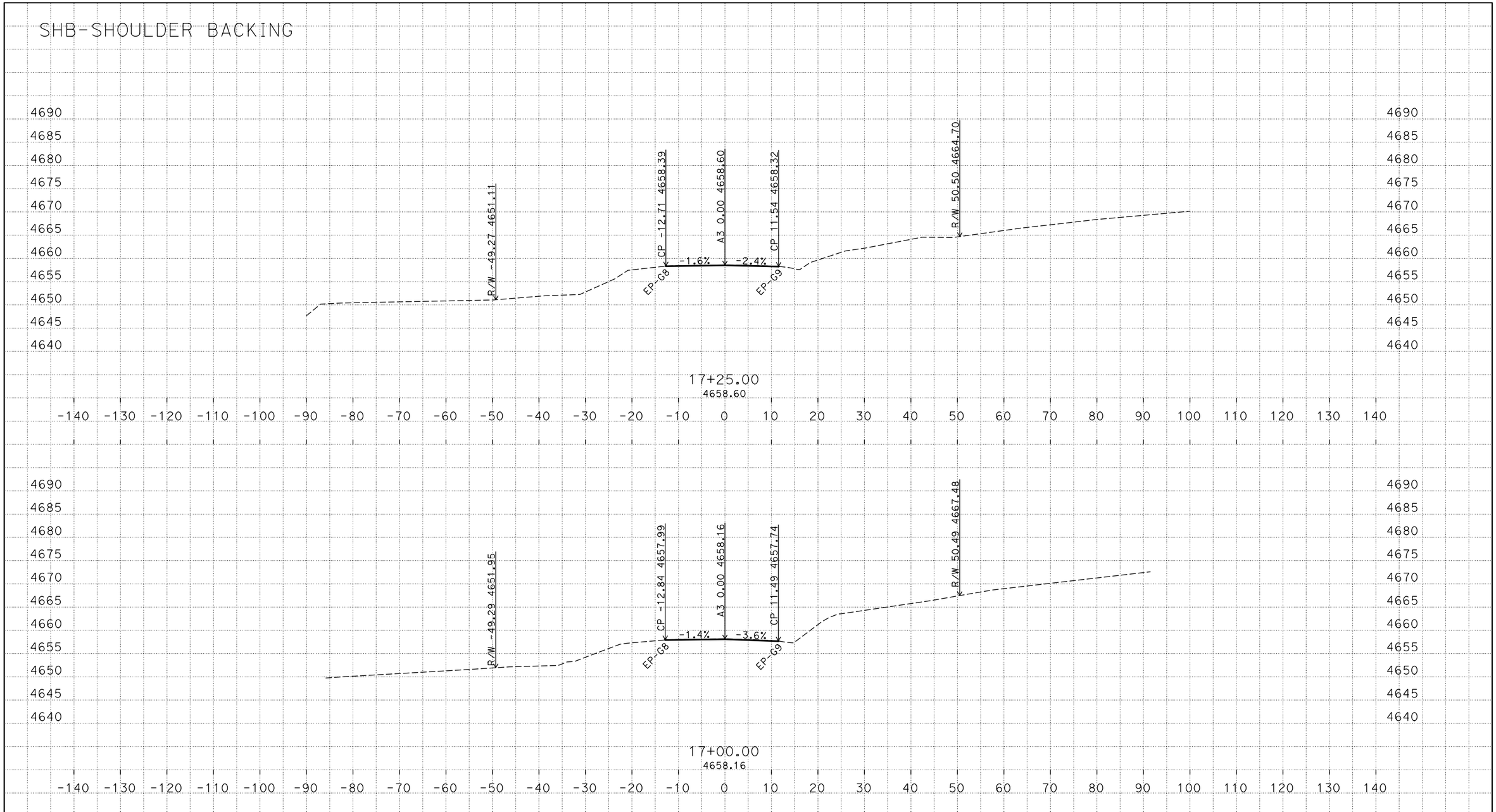

D:\4G490\Xsecs_Qtys
A3XSEC_TEMP_X_C3D_DWG.dwg - 12-Jan-16 10:19 AM

PLOTTED DATE: 12-FEB-2016

SCALE: 1"=10' Horiz.
1"=10' Vert.

CREATED BY: s113032

CONTRACT: 02-4G4904

DIST/CO/RTE/PM: 02/SHA/44/44.9/45.5

PROJECT ID: 0214000004

"A3" LINE
CROSS SECTIONS
1 OF 100

FOR EARTHWORK DEVELOPMENT ONLY

All Dimensions are U.S. Survey Feet

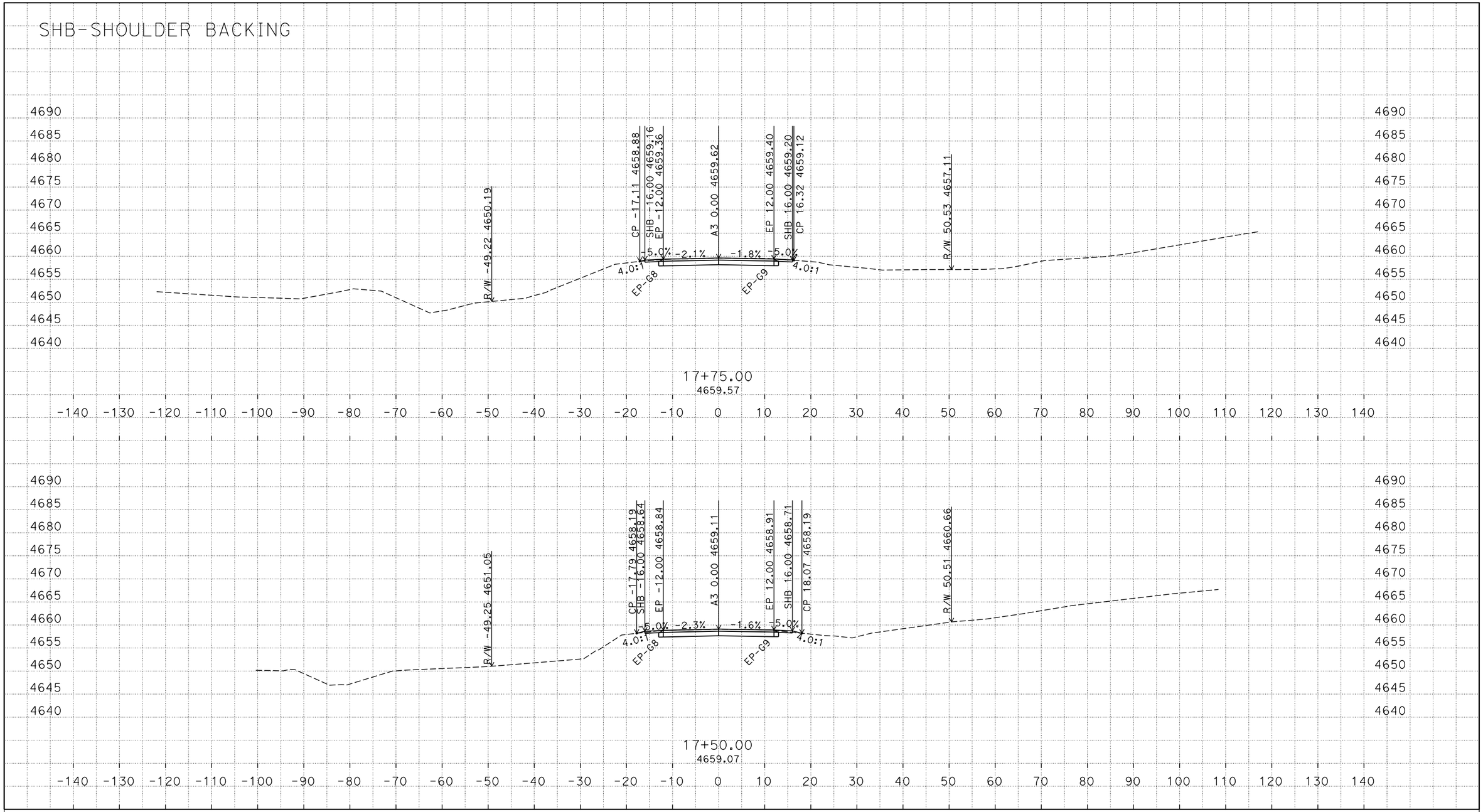

PLOTTED DATE: 12-FEB-2016

SCALE: 1"=10' Horiz.
1"=10' Vert.

CREATED BY: s113032

CONTRACT: 02-4G4904

DIST/CO/RTE/PM: 02/SHA/44/44.9/45.5

PROJECT ID: 0214000004

"A3" LINE
CROSS SECTIONS
2 OF 100

D:\4G490\Xsecs_Qtys
A3XSEC_TEMP_X_C3D_DWG.dwg - 12-Jan-16 10:19 AM

FOR EARTHWORK DEVELOPMENT ONLY

All Dimensions are U.S. Survey Feet

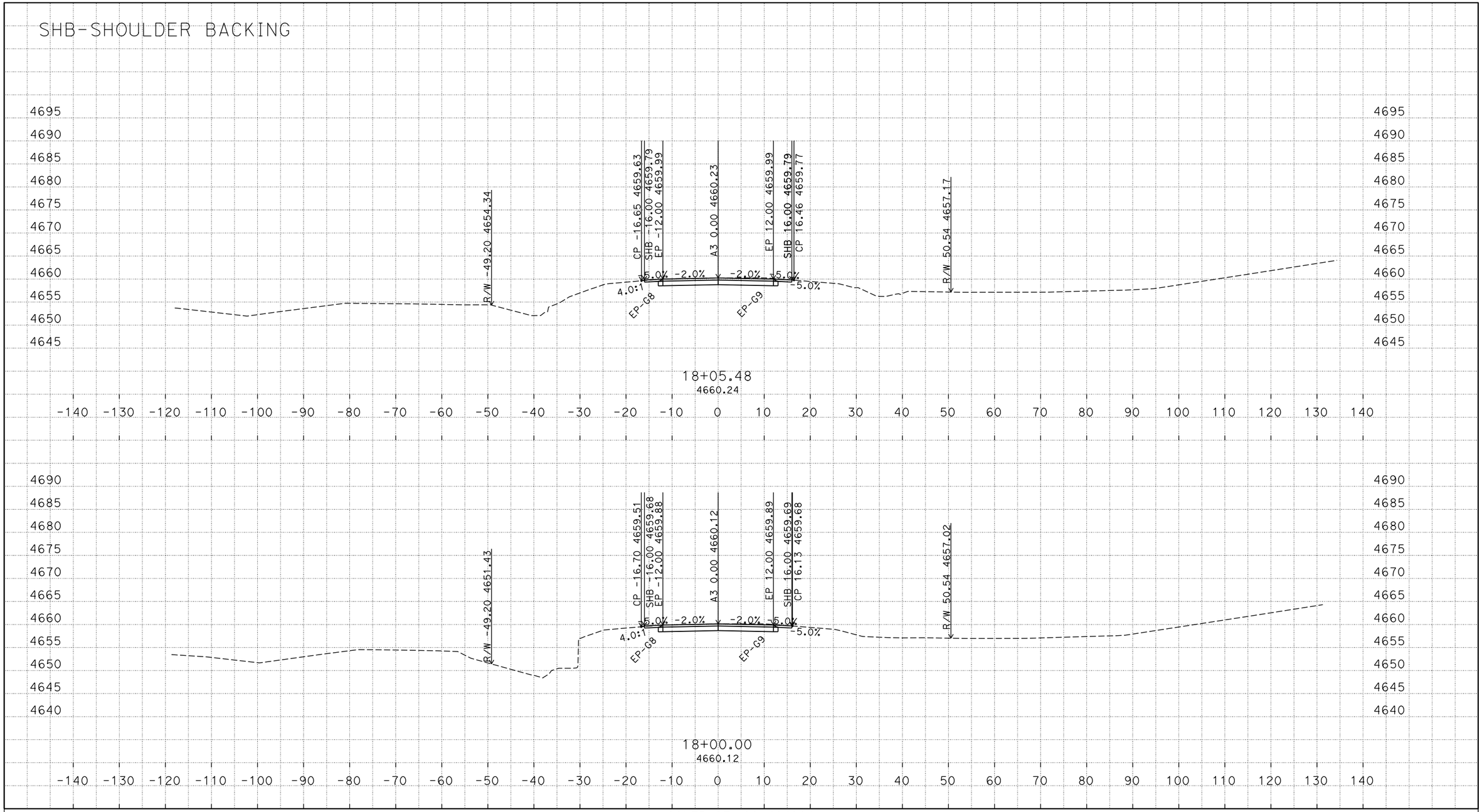

PLOTTED DATE: 12-FEB-2016

SCALE: 1"=10' Horiz.
1"=10' Vert.

CREATED BY: s113032

CONTRACT: 02-4G4904

DIST/CO/RTE/PM: 02/SHA/44/44.9/45.5

PROJECT ID: 0214000004

"A3" LINE
CROSS SECTIONS
3 OF 100

D:\4G490\Xsecs_Qtys
A3XSEC_TEMP_X_C3D_DWG.dwg - 12-Jan-16 10:19 AM

FOR EARTHWORK DEVELOPMENT ONLY

All Dimensions are U.S. Survey Feet

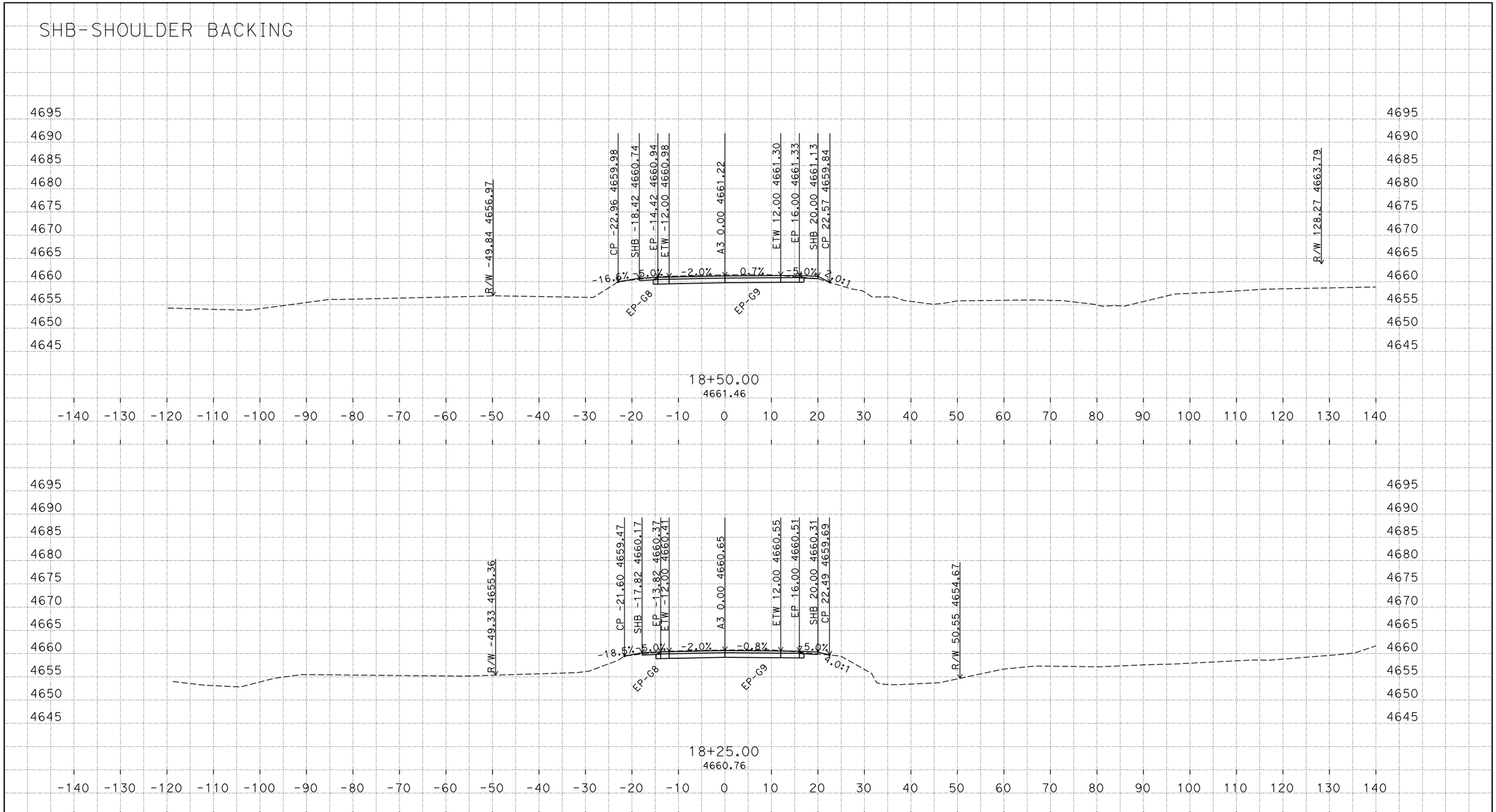

PLOTTED DATE: 12-FEB-2016

SCALE: 1"=10' Horiz.
1"=10' Vert.

CREATED BY: s113032

CONTRACT: 02-4G4904

DIST/CO/RTE/PM: 02/SHA/44/44.9/45.5

PROJECT ID: 0214000004

"A3" LINE
CROSS SECTIONS
4 OF 100

D:\4G490\Xsecs_Qtys
A3XSEC_TEMP_X_C3D_DWG.dwg - 12-Jan-16 10:19 AM

FOR EARTHWORK DEVELOPMENT ONLY

All Dimensions are U.S. Survey Feet

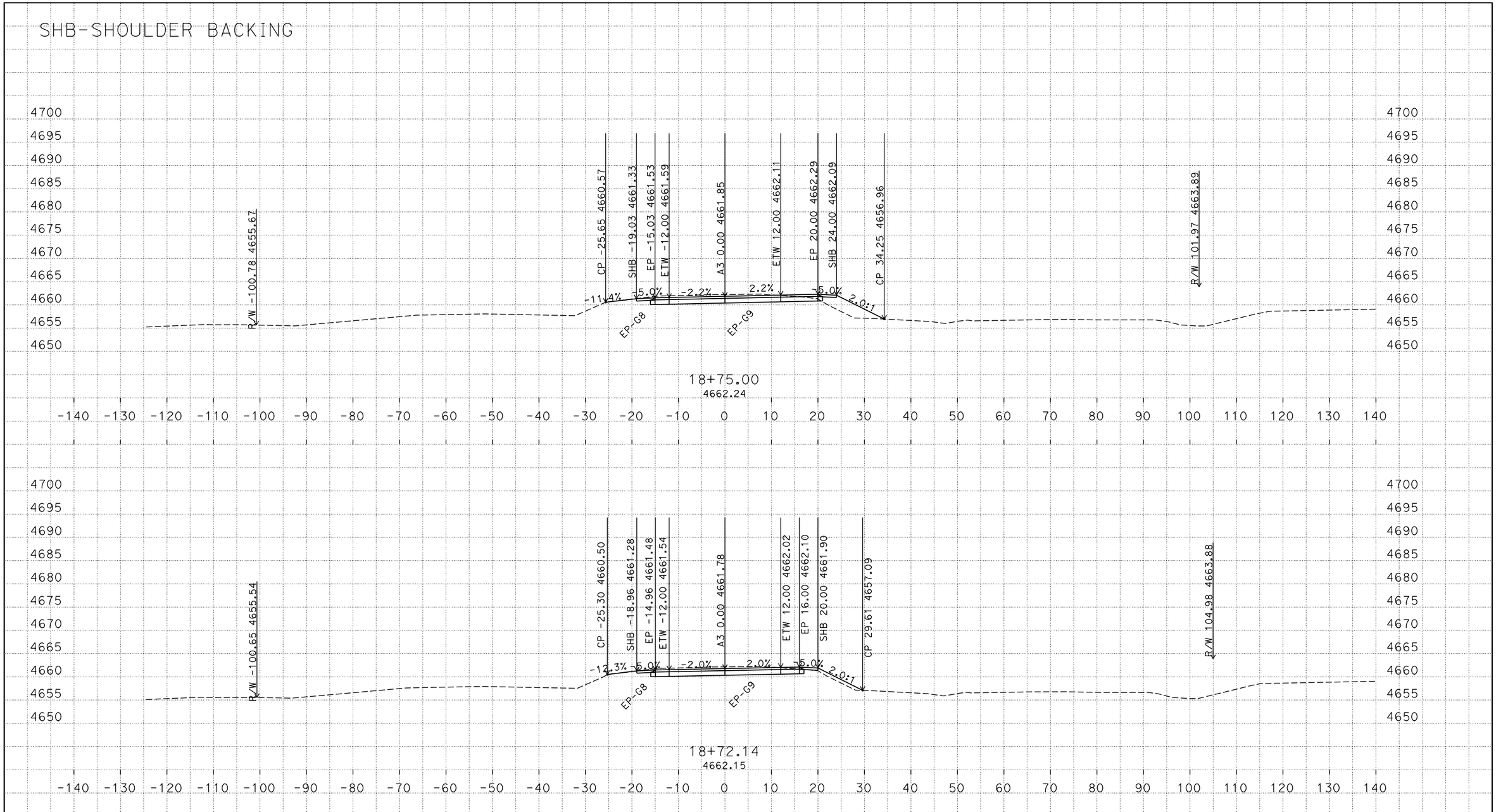

PLOTTED DATE: 12-FEB-2016

SCALE: 1"=10' Horiz.
1"=10' Vert.

CREATED BY: s113032

CONTRACT: 02-4G4904

DIST/CO/RTE/PM: 02/SHA/44/44.9/45.5

PROJECT ID: 0214000004

"A3" LINE
CROSS SECTIONS
5 OF 100

D:\4G490\Xsecs_Qtys
A3XSEC_TEMP_X_C3D_DWG.dwg - 12-Jan-16 10:19 AM

FOR EARTHWORK DEVELOPMENT ONLY

All Dimensions are U.S. Survey Feet

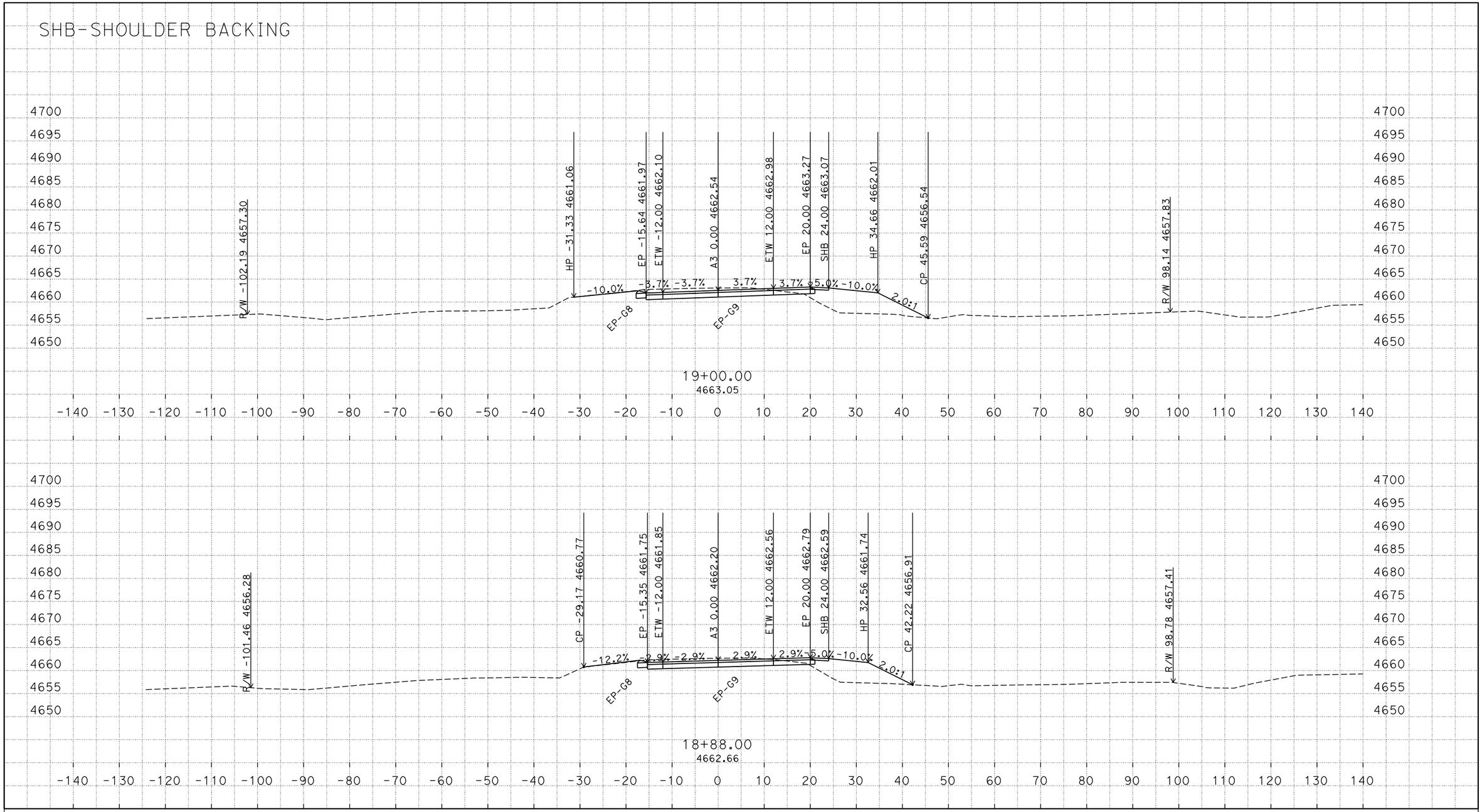

PLOTTED DATE: 12-FEB-2016

SCALE: 1"=10' Horiz.
1"=10' Vert.

CREATED BY: s113032

CONTRACT: 02-4G4904

DIST/CO/RTE/PM: 02/SHA/44/44.9/45.5

PROJECT ID: 0214000004

"A3" LINE
CROSS SECTIONS
6 OF 100

D:\4G490\Xsecs_Qtys
A3XSEC_TEMP_X_C3D_DWG.dwg - 12-Jan-16 10:19 AM

FOR EARTHWORK DEVELOPMENT ONLY

All Dimensions are U.S. Survey Feet

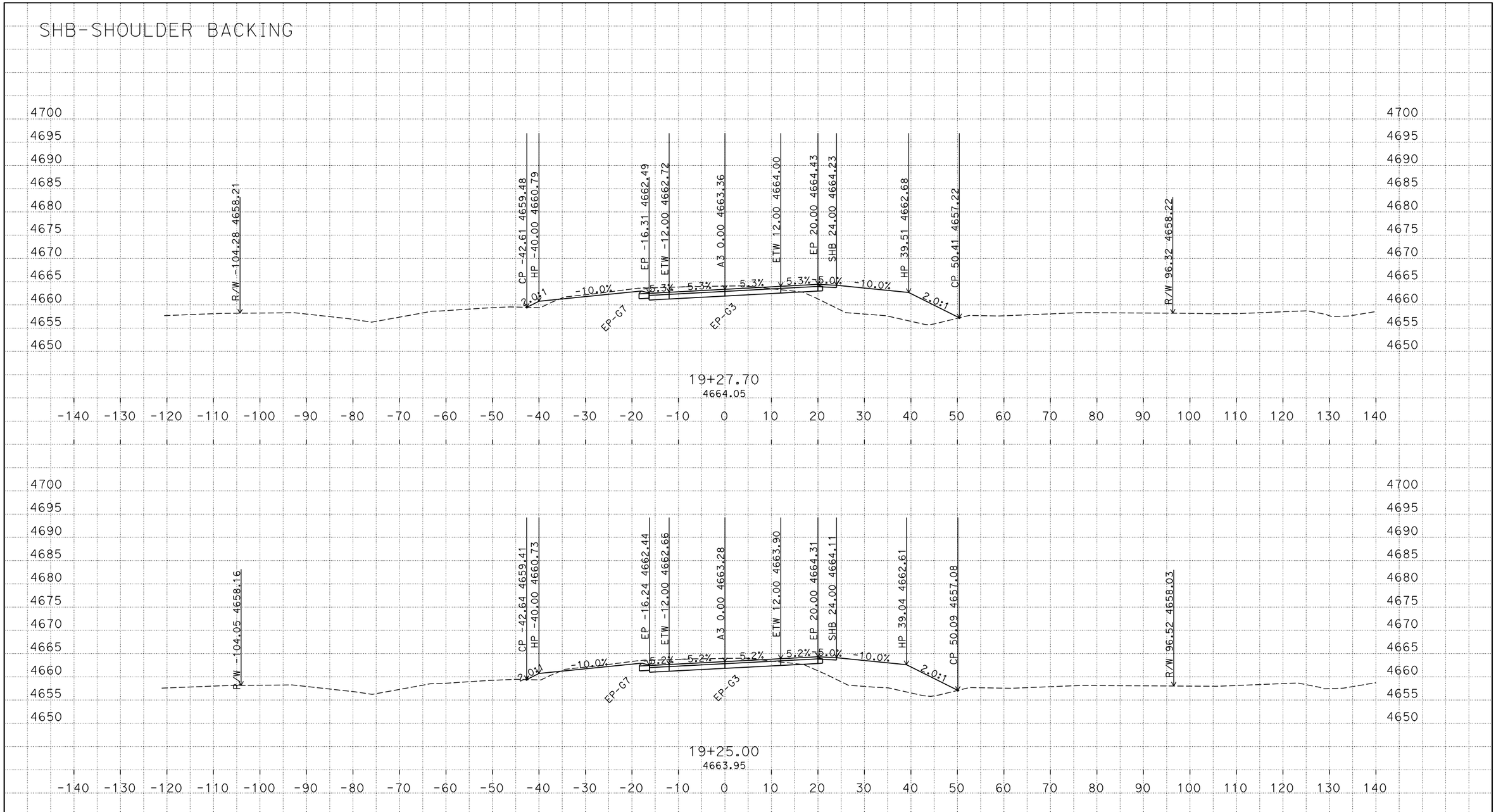

PLOTTED DATE: 12-FEB-2016

SCALE: 1"=10' Horiz.
1"=10' Vert.

CREATED BY: s113032

CONTRACT: 02-4G4904

DIST/CO/RTE/PM: 02/SHA/44/44.9/45.5

PROJECT ID: 0214000004

"A3" LINE
CROSS SECTIONS
7 OF 100

D:\4G490\Xsecs_Qtys
A3XSEC_TEMP_X_C3D_DWG.dwg - 12-Jan-16 10:19 AM

FOR EARTHWORK DEVELOPMENT ONLY

All Dimensions are U.S. Survey Feet

SHB-SHOULDER BACKING

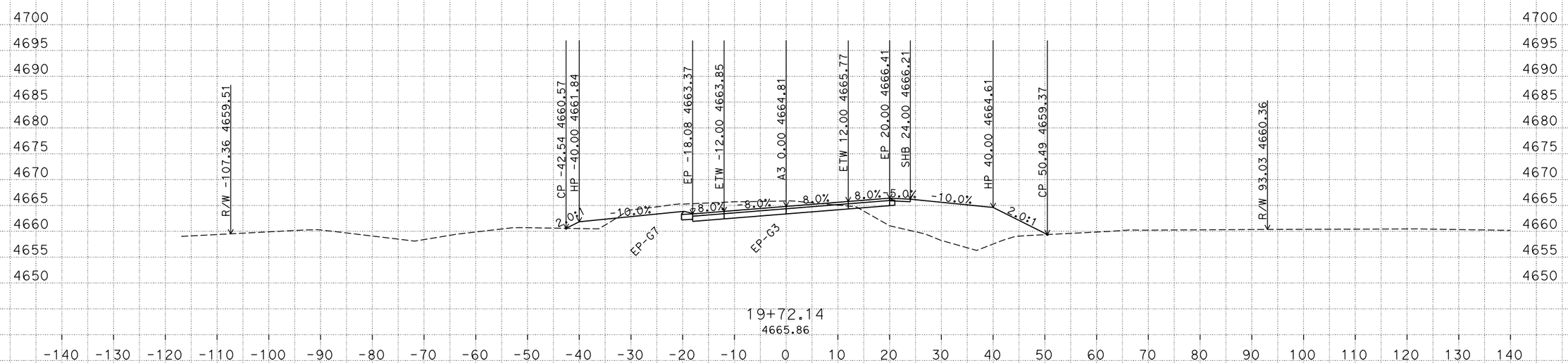

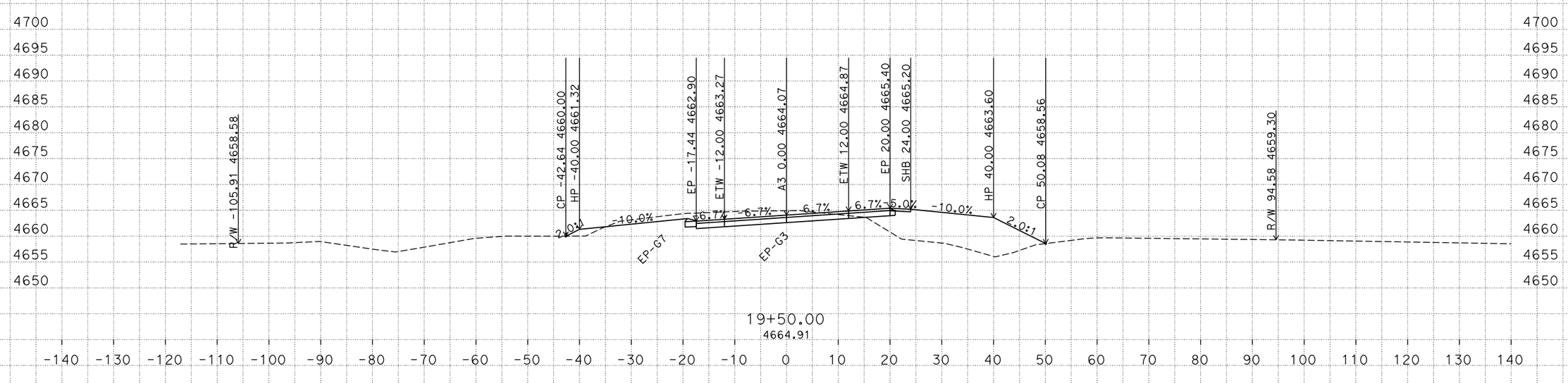

PLOTTED DATE: 12-FEB-2016

SCALE: 1"=10' Horiz.
1"=10' Vert.

CREATED BY: s113032

CONTRACT: 02-4G4904

DIST/CO/RTE/PM: 02/SHA/44/44.9/45.5

PROJECT ID: 0214000004

"A3" LINE
CROSS SECTIONS
8 OF 100

D:\4G490\Xsecs_Qtys
A3XSEC_TEMP_X_C3D_DWG.dwg - 12-Jan-16 10:19 AM

FOR EARTHWORK DEVELOPMENT ONLY

All Dimensions are U.S. Survey Feet

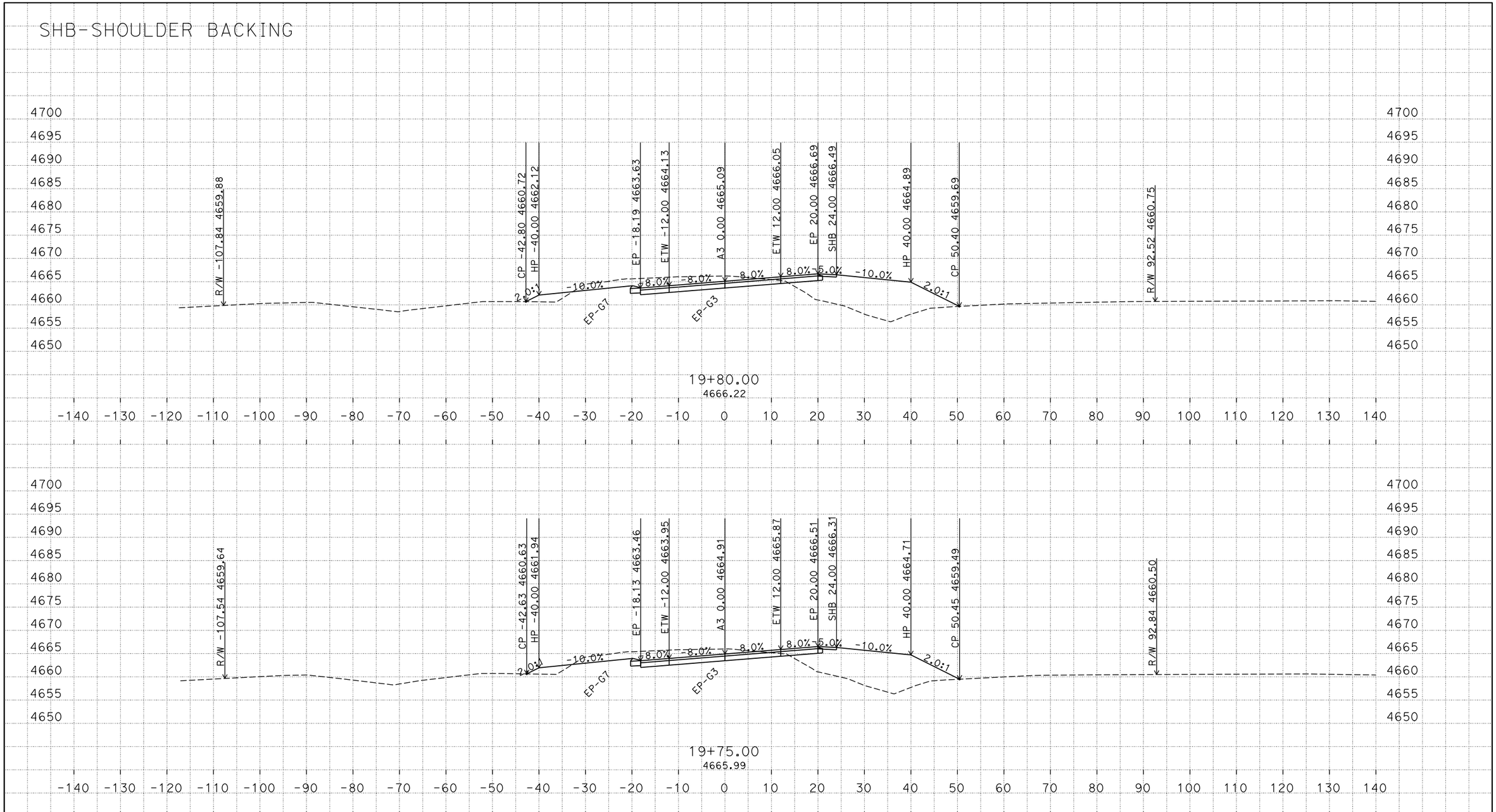

PLOTTED DATE: 12-FEB-2016

SCALE: 1"=10' Horiz.
1"=10' Vert.

CREATED BY: s113032

CONTRACT: 02-4G4904

DIST/CO/RTE/PM: 02/SHA/44/44.9/45.5

PROJECT ID: 0214000004

"A3" LINE
CROSS SECTIONS
9 OF 100

D:\4G490\Xsecs_Qtys
A3XSEC_TEMP_X_C3D_DWG.dwg - 12-Jan-16 10:19 AM

FOR EARTHWORK DEVELOPMENT ONLY

All Dimensions are U.S. Survey Feet

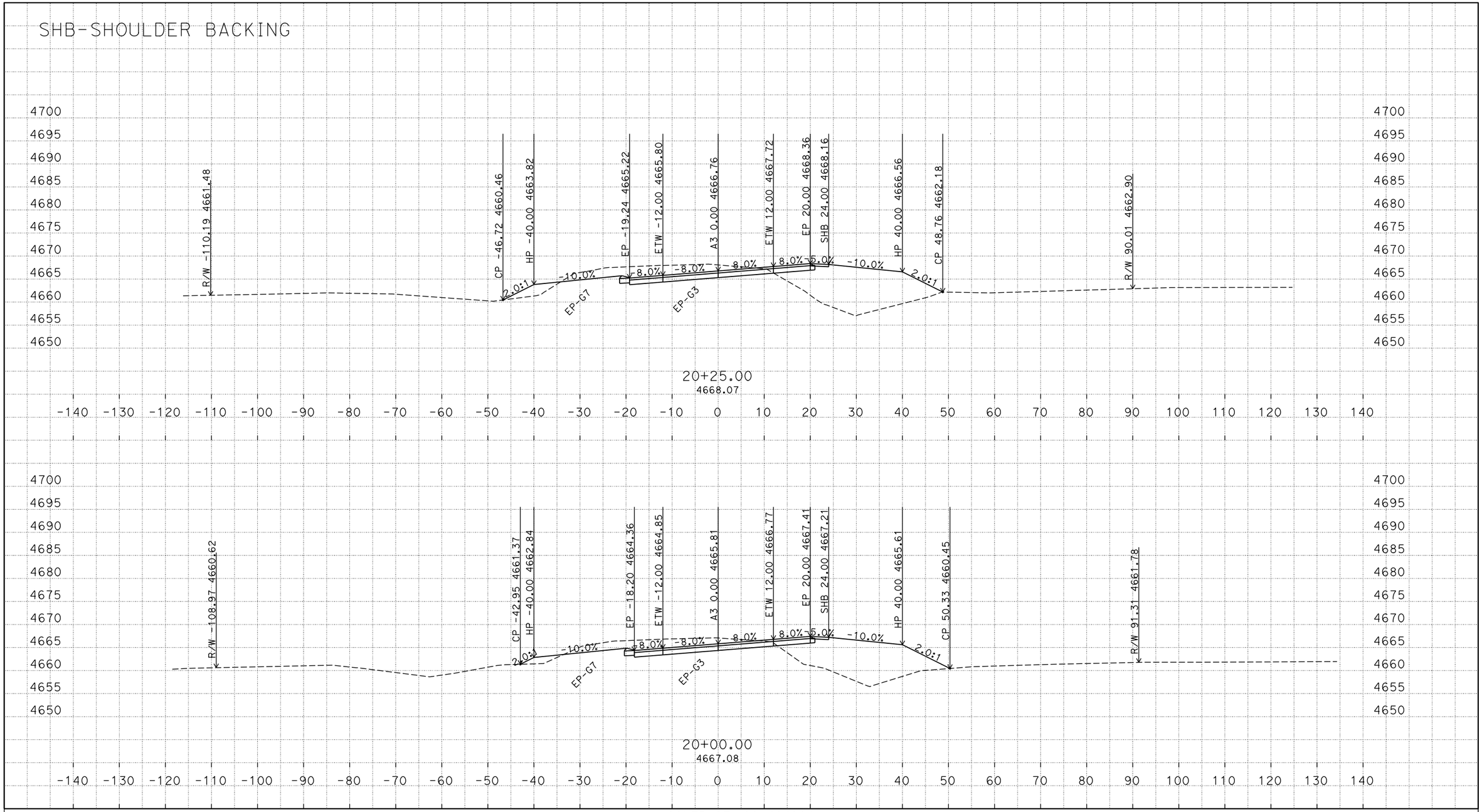

PLOTTED DATE: 12-FEB-2016

SCALE: 1"=10' Horiz.
1"=10' Vert.

CREATED BY: s113032

CONTRACT: 02-4G4904

DIST/CO/RTE/PM: 02/SHA/44/44.9/45.5

PROJECT ID: 0214000004

"A3" LINE
CROSS SECTIONS
10 OF 100

D:\4G490\Xsecs_Qtys
A3XSEC_TEMP_X_C3D_DWG.dwg - 12-Jan-16 10:19 AM

FOR EARTHWORK DEVELOPMENT ONLY

All Dimensions are U.S. Survey Feet

SHB-SHOULDER BACKING

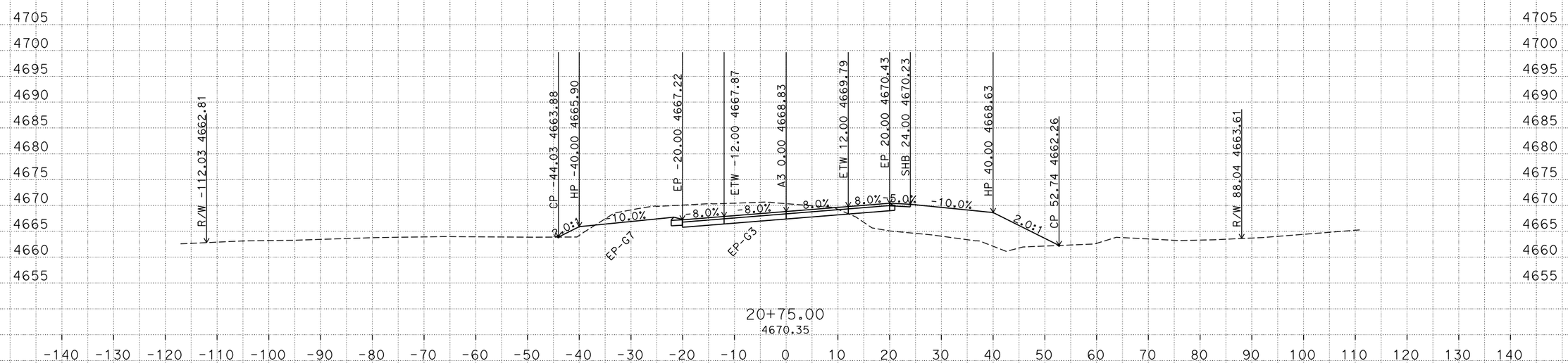

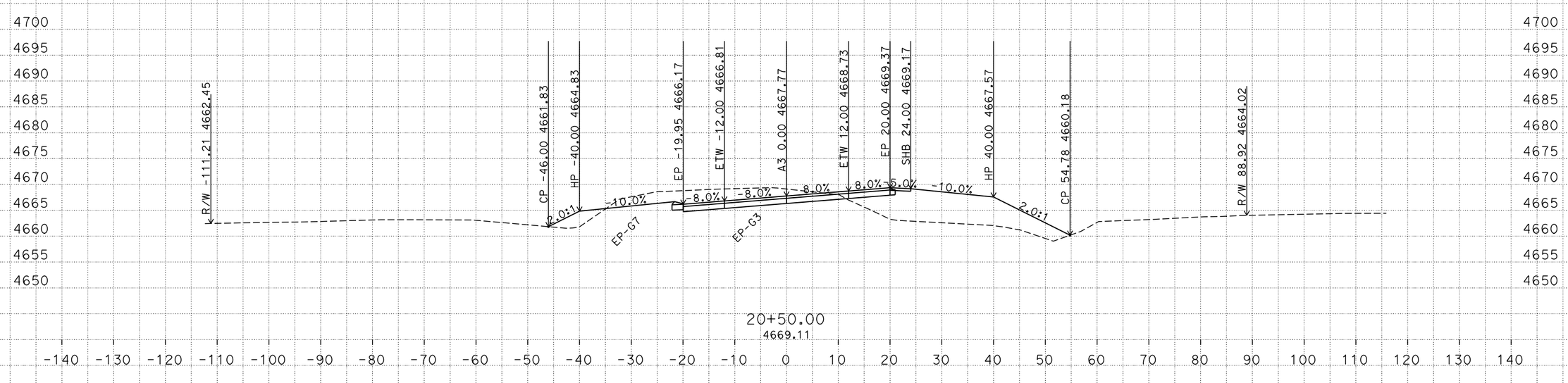

PLOTTED DATE: 12-FEB-2016

SCALE: 1"=10' Horiz.
1"=10' Vert.

CREATED BY: s113032

CONTRACT: 02-4G4904

DIST/CO/RTE/PM: 02/SHA/44/44.9/45.5

PROJECT ID: 0214000004

"A3" LINE
CROSS SECTIONS
11 OF 100

D:\4G490\Xsecs_Qtys
A3XSEC_TEMP_X_C3D_DWG.dwg - 12-Jan-16 10:19 AM

FOR EARTHWORK DEVELOPMENT ONLY

All Dimensions are U.S. Survey Feet

SHB-SHOULDER BACKING

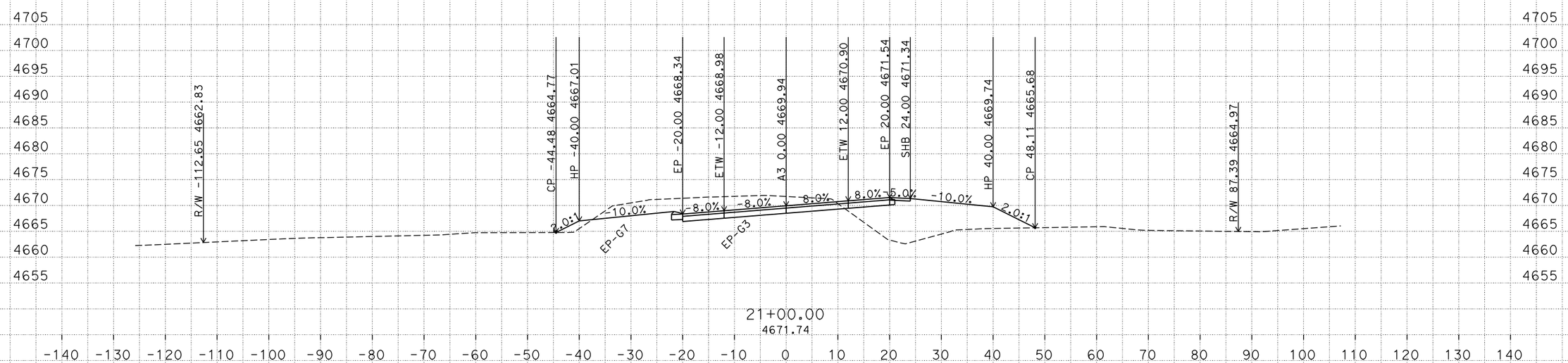

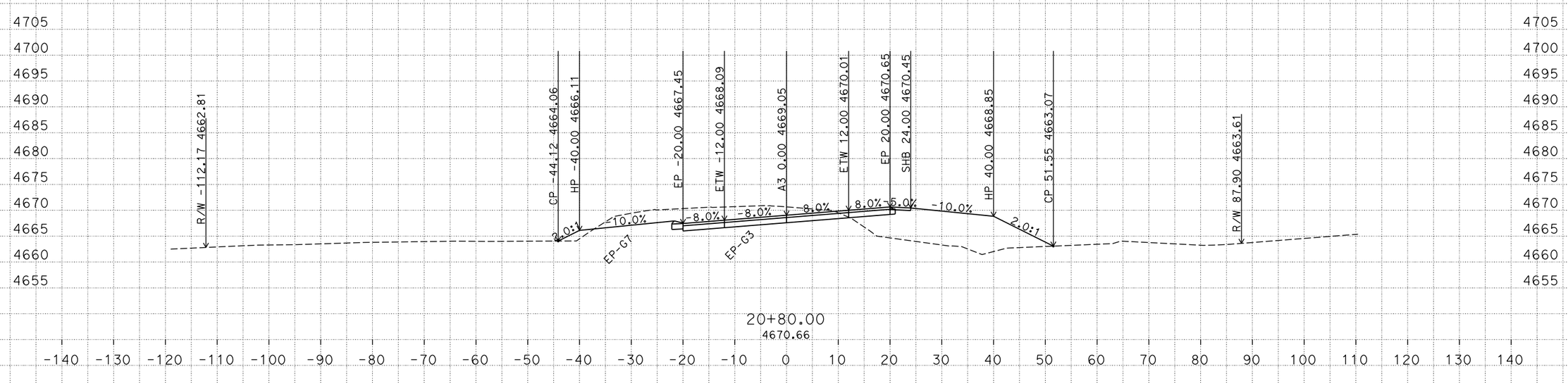

PLOTTED DATE: 12-FEB-2016

SCALE: 1"=10' Horiz.
1"=10' Vert.

CREATED BY: s113032

CONTRACT: 02-4G4904

DIST/CO/RTE/PM: 02/SHA/44/44.9/45.5

PROJECT ID: 0214000004

"A3" LINE
CROSS SECTIONS
12 OF 100

D:\4G490\Xsecs_Qtys
A3XSEC_TEMP_X_C3D_DWG.dwg - 12-Jan-16 10:19 AM

FOR EARTHWORK DEVELOPMENT ONLY

All Dimensions are U.S. Survey Feet

SHB-SHOULDER BACKING

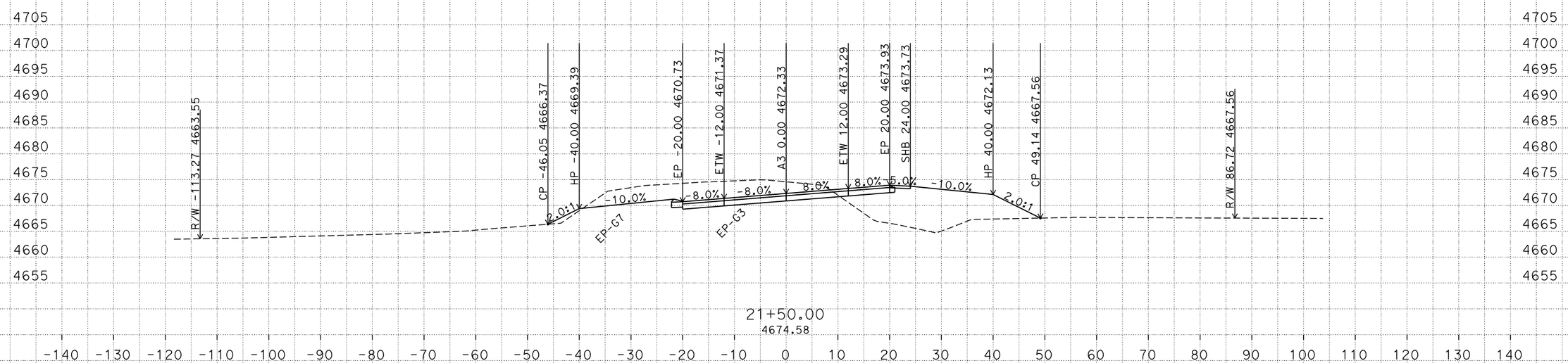

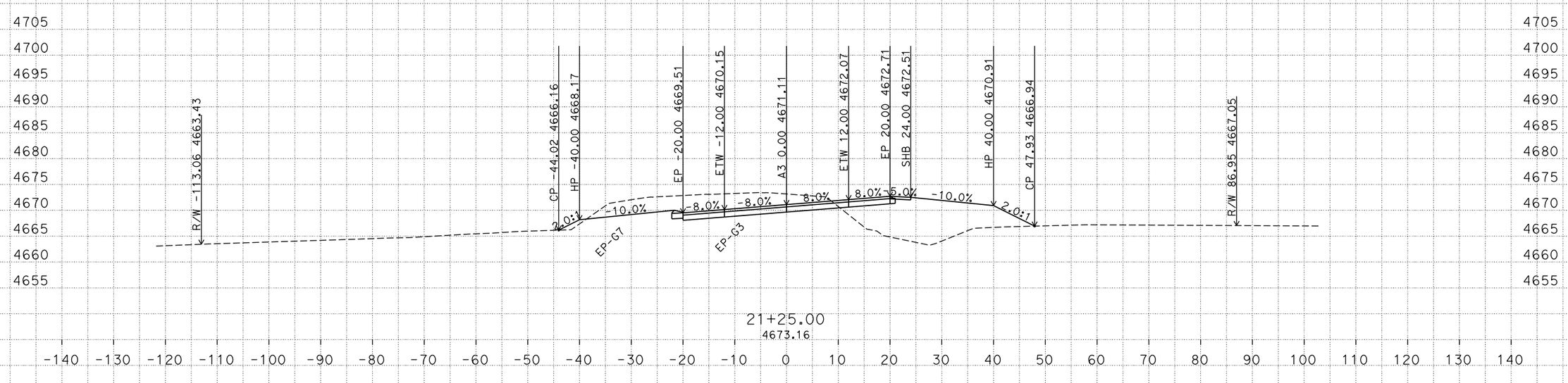

PLOTTED DATE: 12-FEB-2016

SCALE: 1"=10' Horiz.
1"=10' Vert.

CREATED BY: s113032

CONTRACT: 02-4G4904

DIST/CO/RTE/PM: 02/SHA/44/44.9/45.5

PROJECT ID: 0214000004

"A3" LINE
CROSS SECTIONS

D:\4G490\Xsecs_Qtys
A3XSEC_TEMP_X_C3D_DWG.dwg - 12-Jan-16 10:19 AM

FOR EARTHWORK DEVELOPMENT ONLY

All Dimensions are U.S. Survey Feet

SHB-SHOULDER BACKING

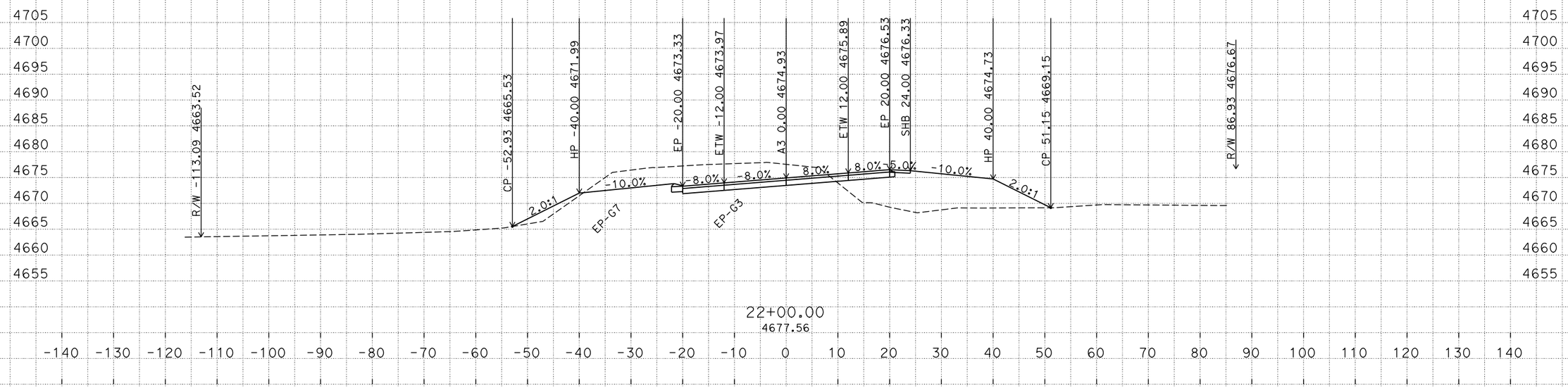

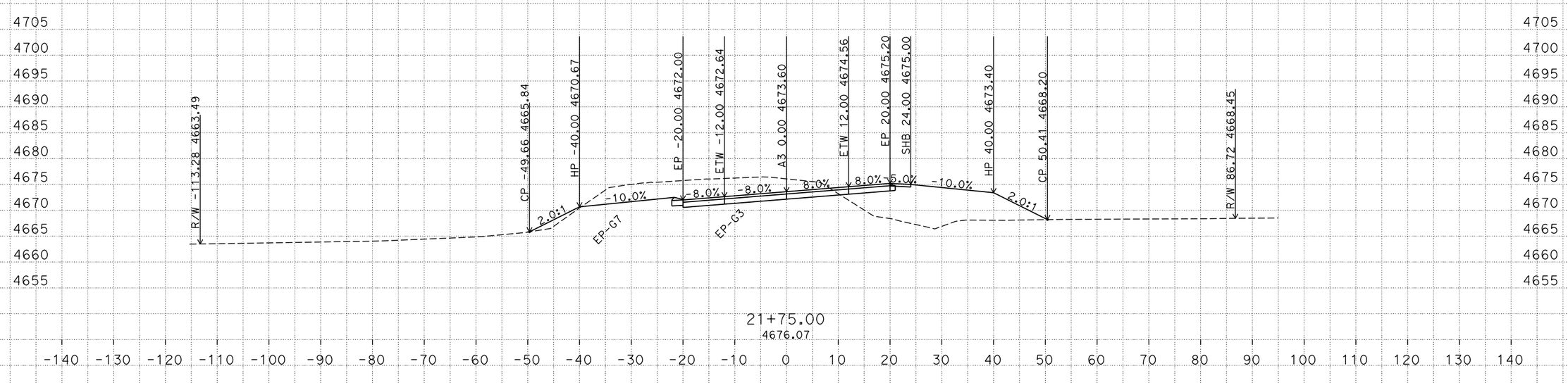

PLOTTED DATE: 12-FEB-2016

SCALE: 1"=10' Horiz.
1"=10' Vert.

CREATED BY: s113032

CONTRACT: 02-4G4904

DIST/CO/RTE/PM: 02/SHA/44/44.9/45.5

PROJECT ID: 0214000004

"A3" LINE
CROSS SECTIONS
14 OF 100

D:\4G490\Xsecs_Qtys
A3XSEC_TEMP_X_C3D_DWG.dwg - 12-Jan-16 10:19 AM

FOR EARTHWORK DEVELOPMENT ONLY

All Dimensions are U.S. Survey Feet

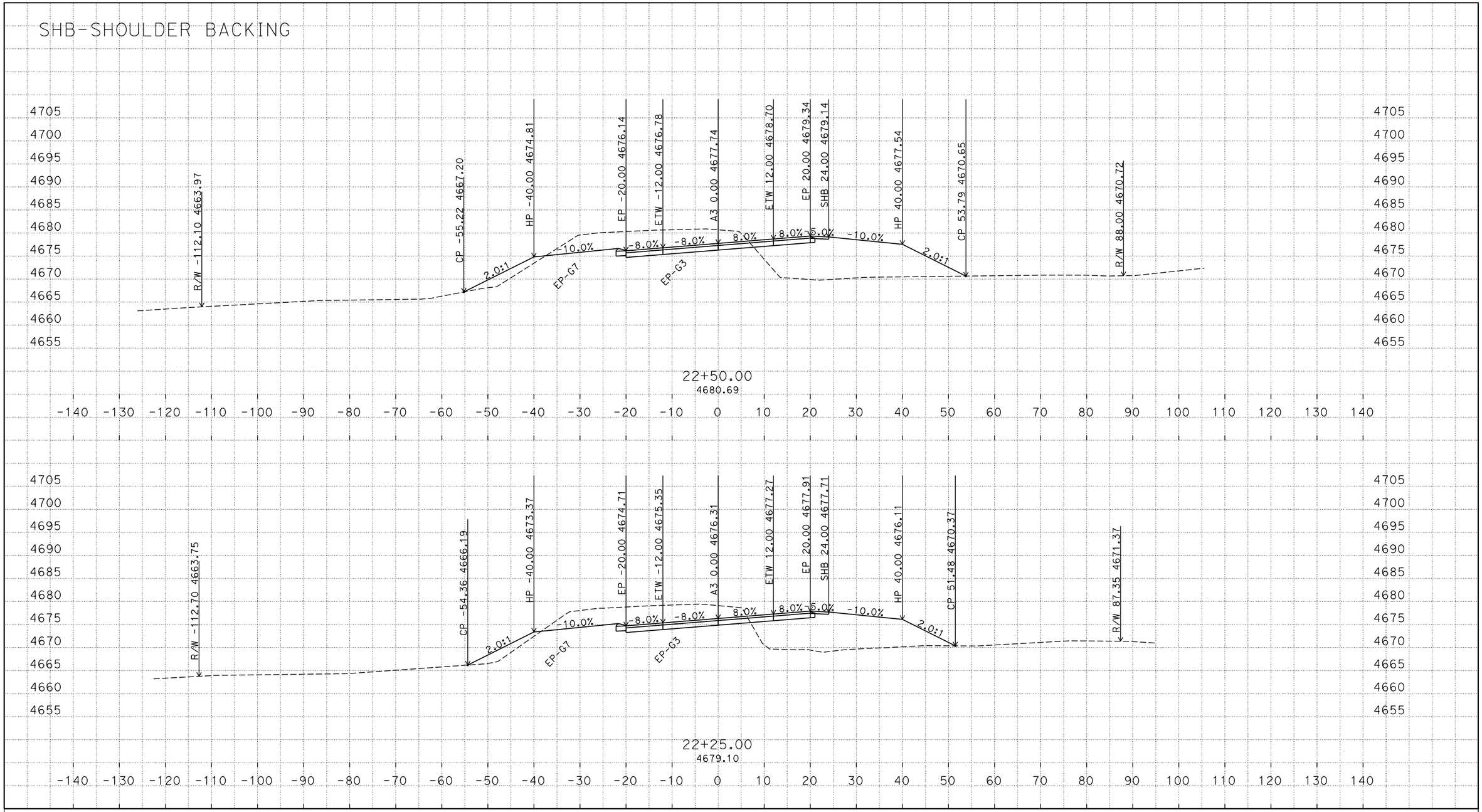

D:\4G490\Xsecs_Qtys
A3XSEC_TEMP_X_C3D_DWG.dwg - 12-Jan-16 10:19 AM

PLOTTED DATE: 12-FEB-2016

SCALE: 1"=10' Horiz.
1"=10' Vert.

CREATED BY: s113032

CONTRACT: 02-4G4904

DIST/CO/RTE/PM: 02/SHA/44/44.9/45.5

PROJECT ID: 0214000004

"A3" LINE
CROSS SECTIONS

FOR EARTHWORK DEVELOPMENT ONLY

All Dimensions are U.S. Survey Feet

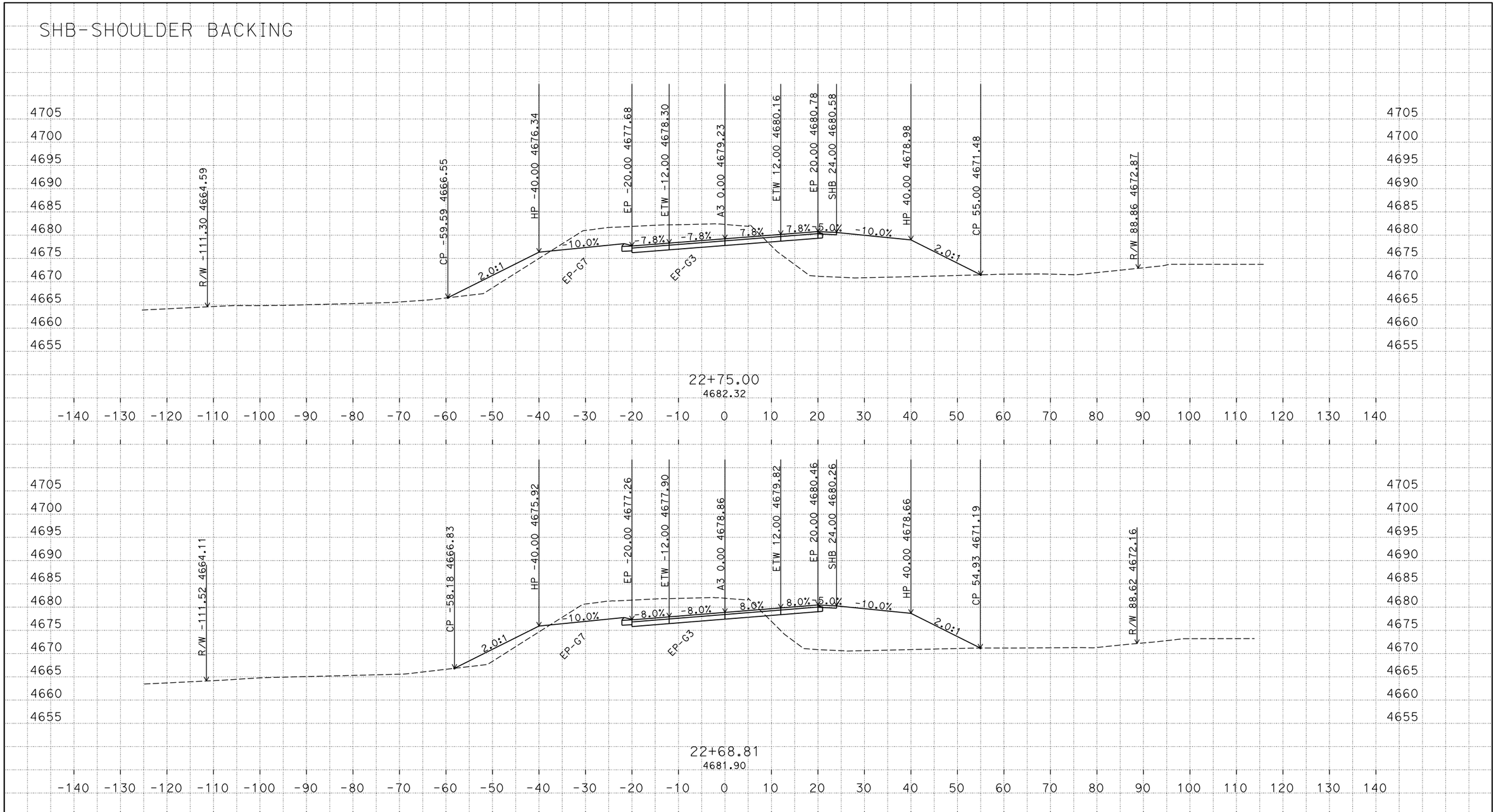

PLOTTED DATE: 12-FEB-2016

SCALE: 1"=10' Horiz.
1"=10' Vert.

CREATED BY: s113032

CONTRACT: 02-4G4904

DIST/CO/RTE/PM: 02/SHA/44/44.9/45.5

PROJECT ID: 0214000004

"A3" LINE
CROSS SECTIONS

D:\4G490\Xsecs_Qtys
A3XSEC_TEMP_X_C3D_DWG.dwg - 12-Jan-16 10:19 AM

FOR EARTHWORK DEVELOPMENT ONLY

All Dimensions are U.S. Survey Feet

SHB-SHOULDER BACKING

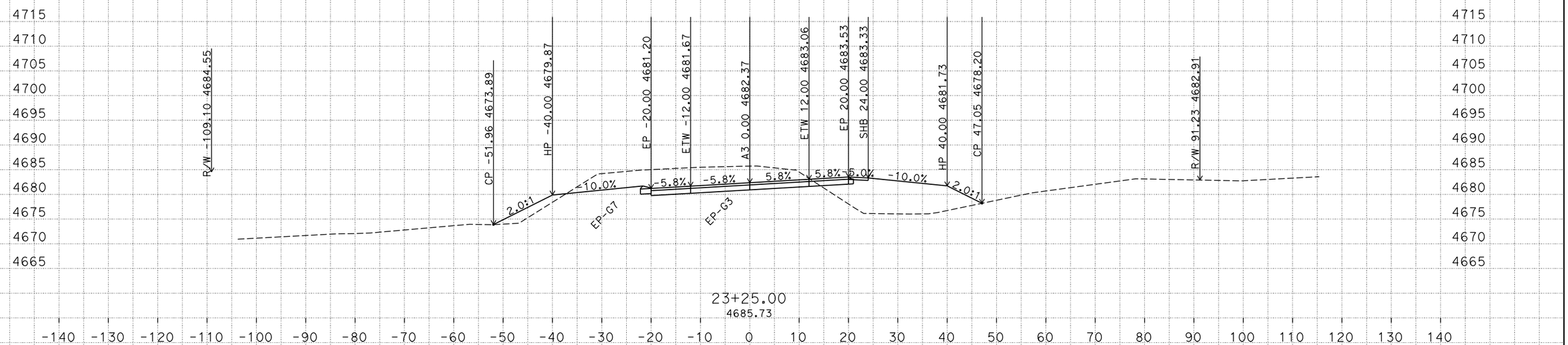

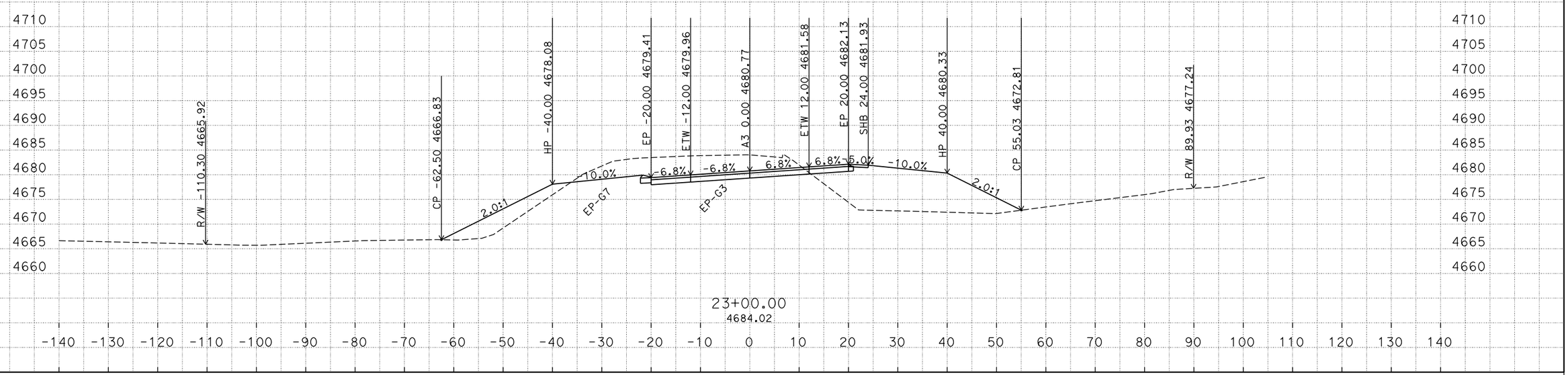

PLOTTED DATE: 12-FEB-2016

SCALE: 1"=10' Horiz.
1"=10' Vert.

CREATED BY: s113032

CONTRACT: 02-4G4904

DIST/CO/RTE/PM: 02/SHA/44/44.9/45.5

PROJECT ID: 0214000004

"A3" LINE
CROSS SECTIONS

D:\4G490\Xsecs_Qtys
A3XSEC_TEMP_X_C3D_DWG.dwg - 12-Jan-16 10:19 AM

FOR EARTHWORK DEVELOPMENT ONLY

All Dimensions are U.S. Survey Feet

SHB-SHOULDER BACKING

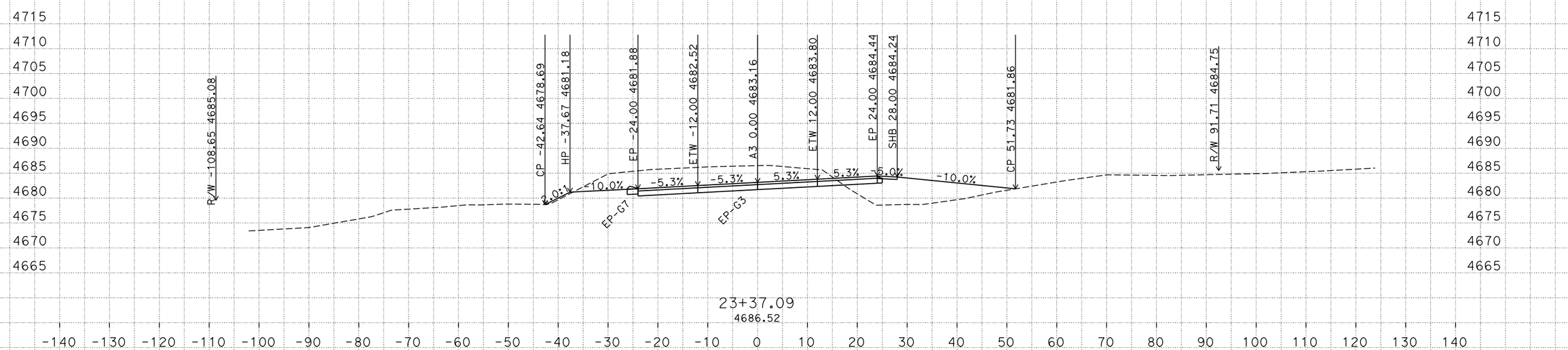

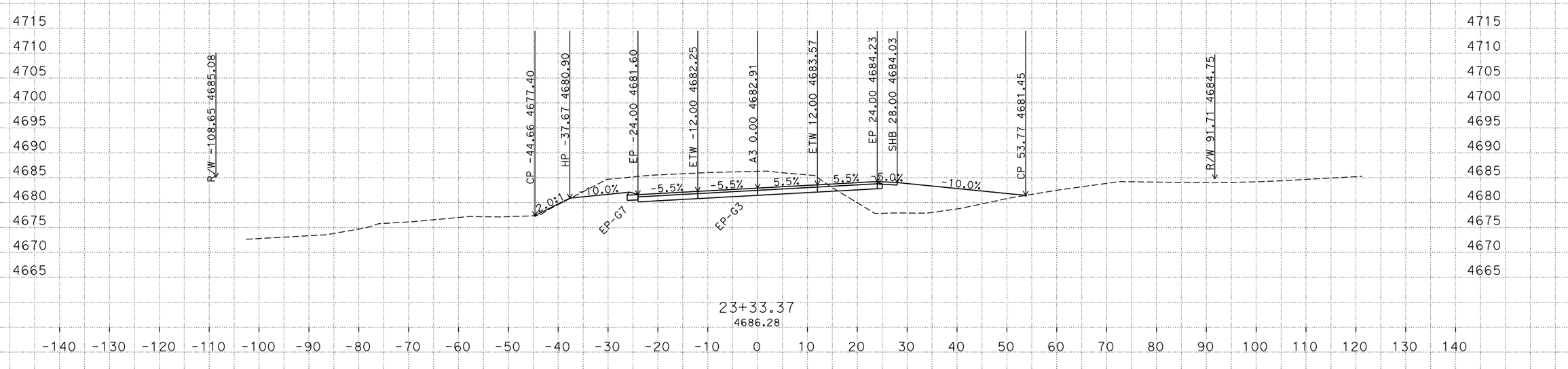

PLOTTED DATE: 12-FEB-2016

SCALE: 1"=10' Horiz.
1"=10' Vert.

CREATED BY: s113032

CONTRACT: 02-4G4904

DIST/CO/RTE/PM: 02/SHA/44/44.9/45.5

PROJECT ID: 0214000004

"A3" LINE
CROSS SECTIONS

D:\4G490\Xsecs_Qtys
A3XSEC_TEMP_X_C3D_DWG.dwg - 12-Jan-16 10:19 AM

FOR EARTHWORK DEVELOPMENT ONLY

All Dimensions are U.S. Survey Feet

SHB-SHOULDER BACKING

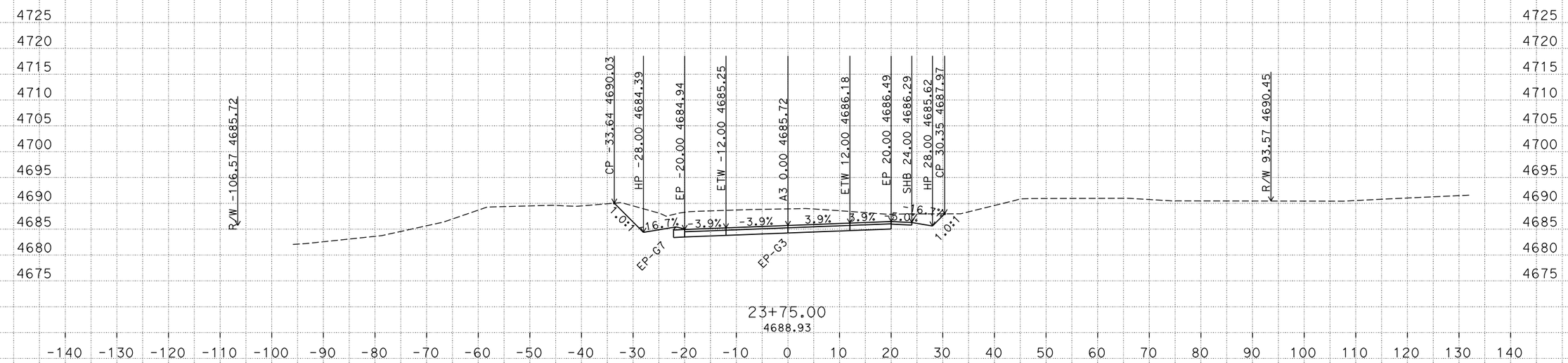

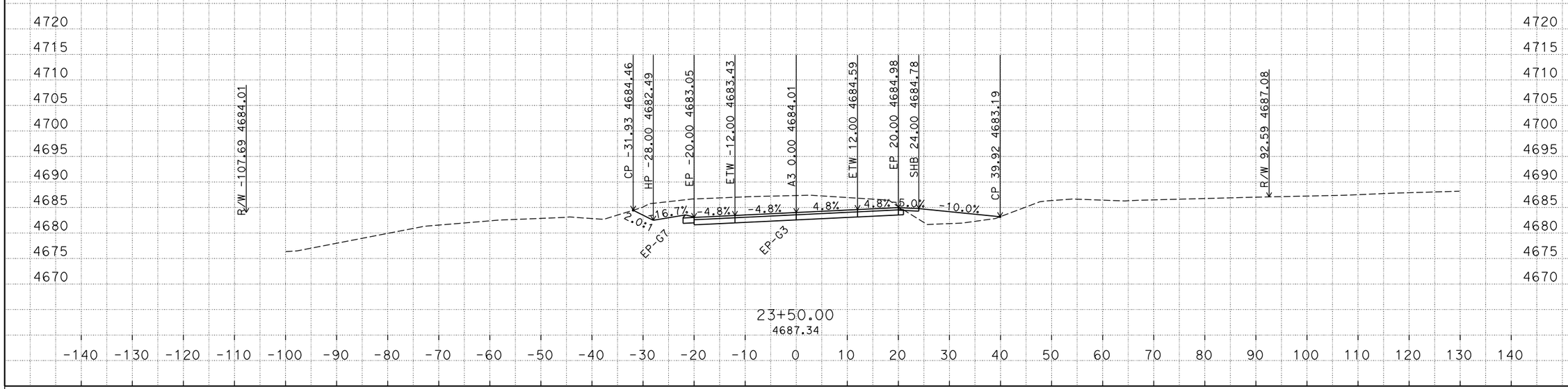

PLOTTED DATE: 12-FEB-2016

SCALE: 1"=10' Horiz.
1"=10' Vert.

CREATED BY: s113032

CONTRACT: 02-4G4904

DIST/CO/RTE/PM: 02/SHA/44/44.9/45.5

PROJECT ID: 0214000004

"A3" LINE
CROSS SECTIONS

D:\4G490\Xsecs_Qtys
A3XSEC_TEMP_X_C3D_DWG.dwg - 12-Jan-16 10:19 AM

FOR EARTHWORK DEVELOPMENT ONLY

All Dimensions are U.S. Survey Feet

SHB-SHOULDER BACKING

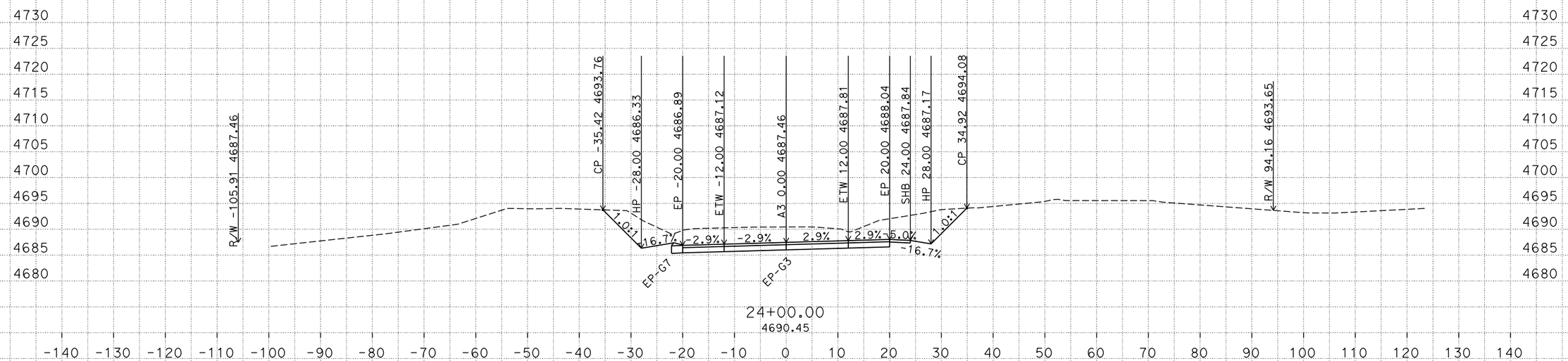

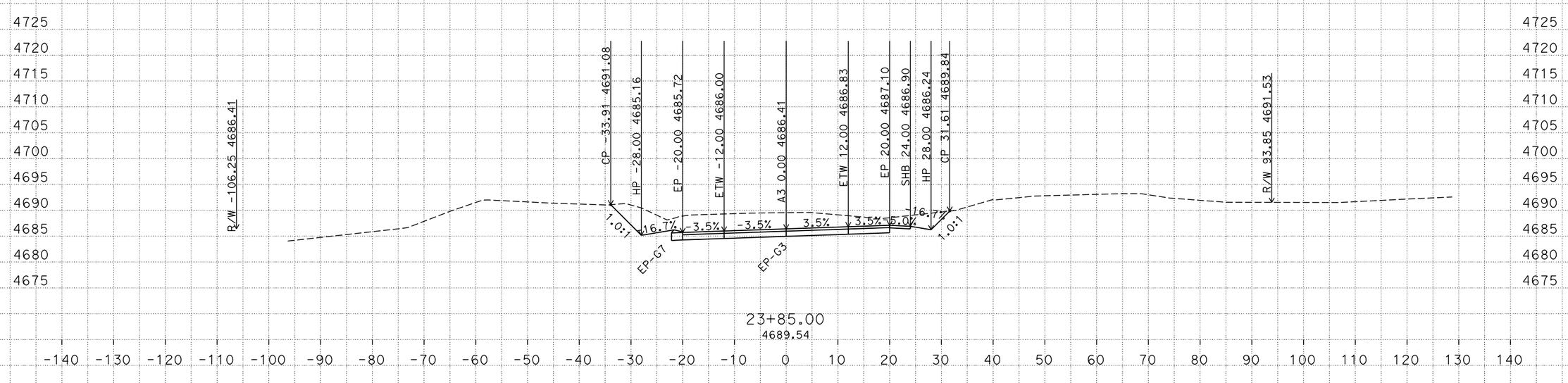

PLOTTED DATE: 12-FEB-2016

SCALE: 1"=10' Horiz.
1"=10' Vert.

CREATED BY: s113032

CONTRACT: 02-4G4904

DIST/CO/RTE/PM: 02/SHA/44/44.9/45.5

PROJECT ID: 0214000004

"A3" LINE
CROSS SECTIONS

D:\4G490\Xsecs_Qtys
A3XSEC_TEMP_X_C3D_DWG.dwg - 12-Jan-16 10:19 AM

FOR EARTHWORK DEVELOPMENT ONLY

All Dimensions are U.S. Survey Feet

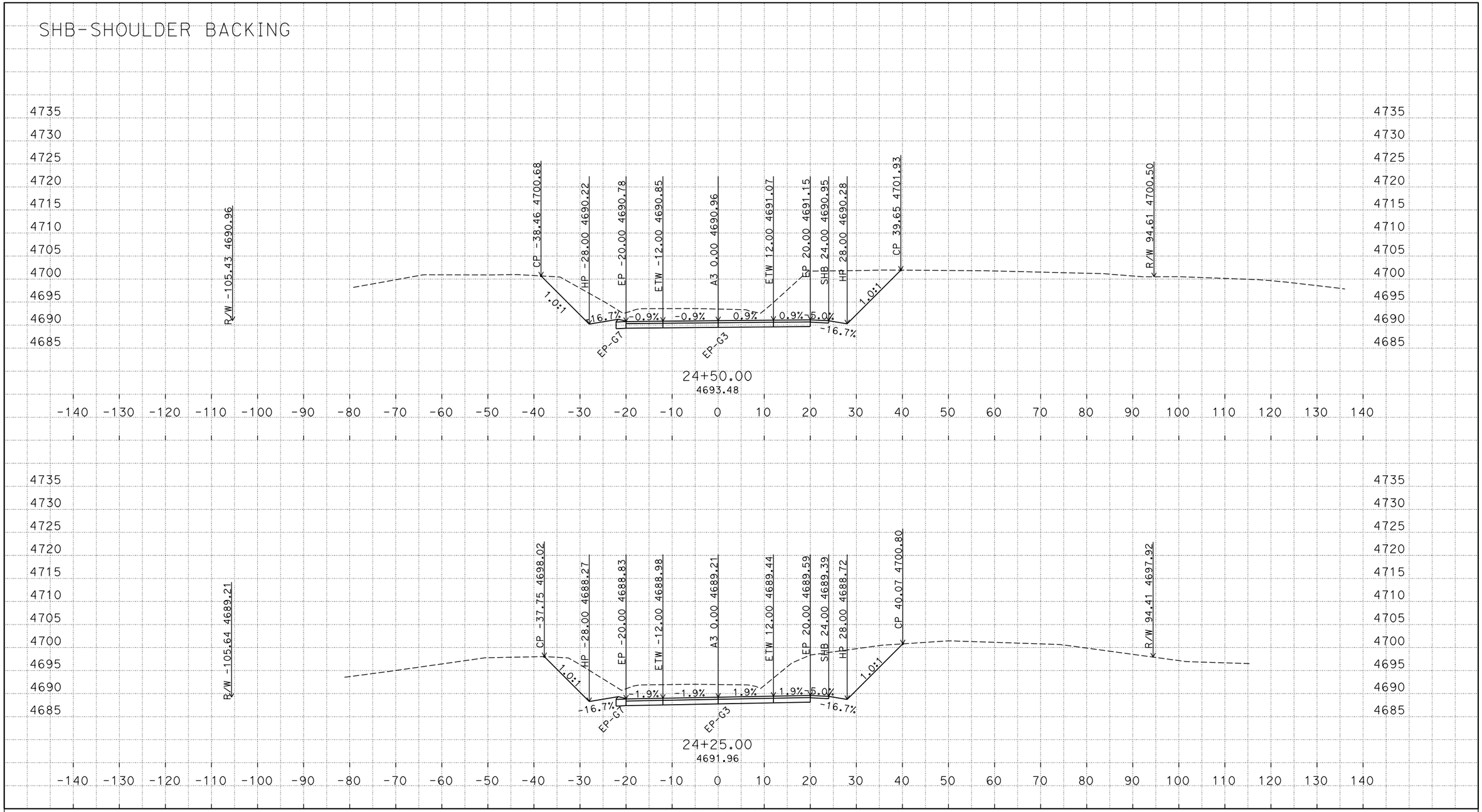

PLOTTED DATE: 12-FEB-2016

SCALE: 1"=10' Horiz.
1"=10' Vert.

CREATED BY: s113032

CONTRACT: 02-4G4904

DIST/CO/RTE/PM: 02/SHA/44/44.9/45.5

PROJECT ID: 0214000004

"A3" LINE
CROSS SECTIONS

D:\4G490\Xsecs_Qtys
A3XSEC_TEMP_X_C3D_DWG.dwg - 12-Jan-16 10:19 AM

FOR EARTHWORK DEVELOPMENT ONLY

All Dimensions are U.S. Survey Feet

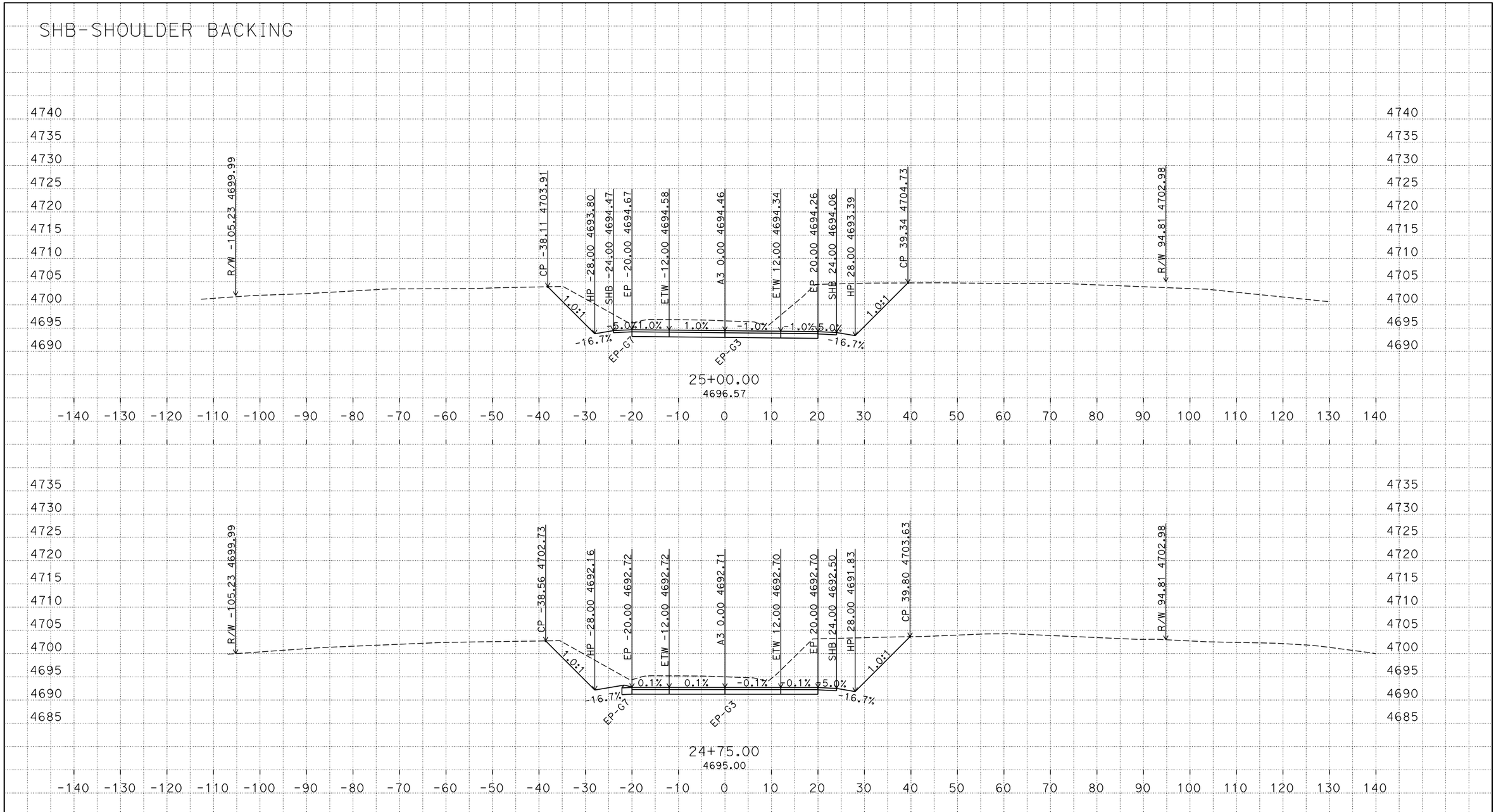

PLOTTED DATE: 12-FEB-2016

SCALE: 1"=10' Horiz.
1"=10' Vert.

CREATED BY: s113032

CONTRACT: 02-4G4904

DIST/CO/RTE/PM: 02/SHA/44/44.9/45.5

PROJECT ID: 0214000004

"A3" LINE
CROSS SECTIONS
22 OF 100

D:\4G490\Xsecs_Qtys
A3XSEC_TEMP_X_C3D_DWG.dwg - 12-Jan-16 10:19 AM

FOR EARTHWORK DEVELOPMENT ONLY

All Dimensions are U.S. Survey Feet

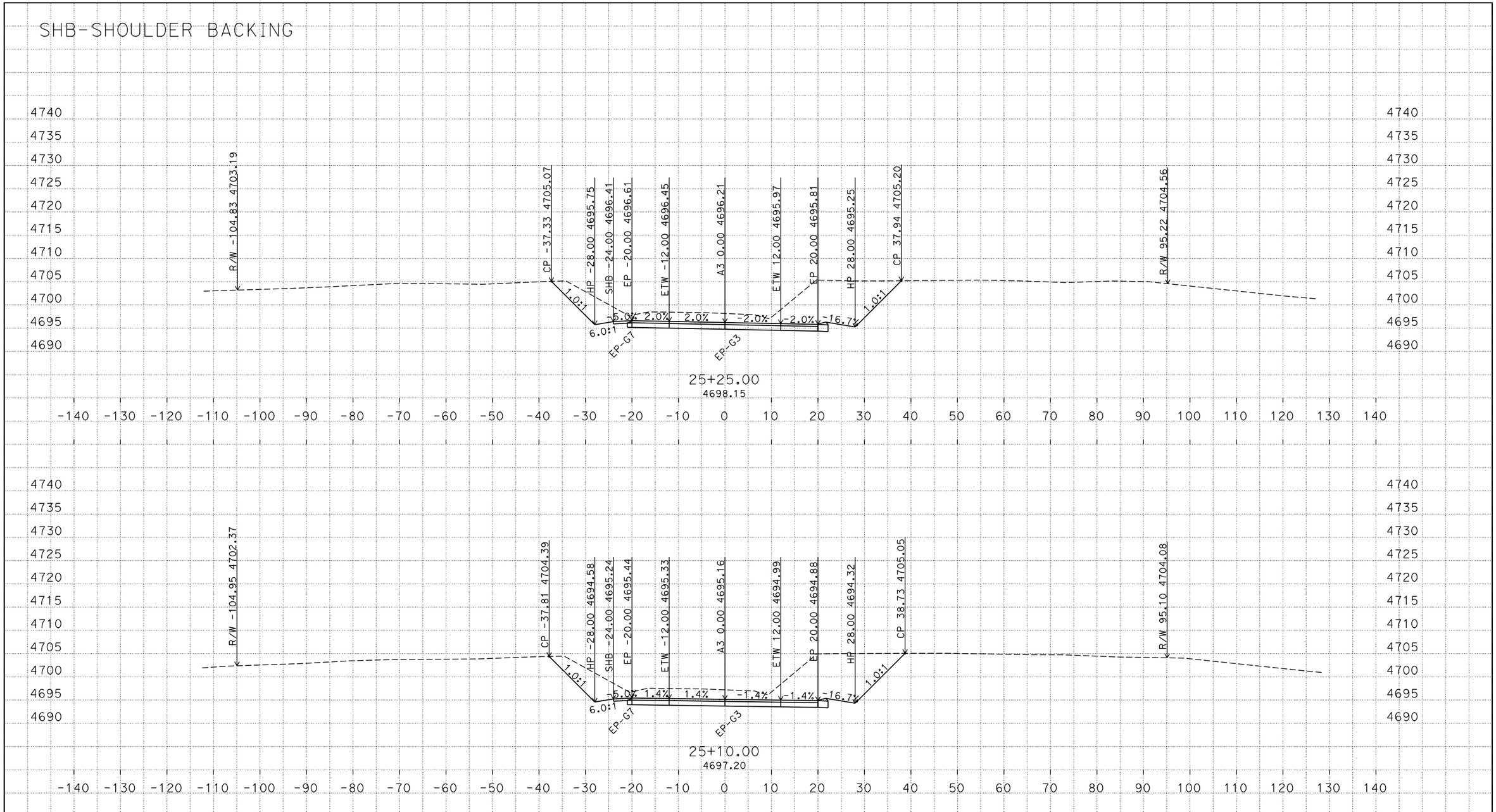

PLOTTED DATE: 12-FEB-2016

SCALE: 1"=10' Horiz.
1"=10' Vert.

CREATED BY: s113032

CONTRACT: 02-4G4904

DIST/CO/RTE/PM: 02/SHA/44/44.9/45.5

PROJECT ID: 0214000004

"A3" LINE
CROSS SECTIONS
23 OF 100

D:\4G490\Xsecs_Qtys
A3XSEC_TEMP_X_C3D_DWG.dwg - 12-Jan-16 10:19 AM

FOR EARTHWORK DEVELOPMENT ONLY

All Dimensions are U.S. Survey Feet

SHB-SHOULDER BACKING

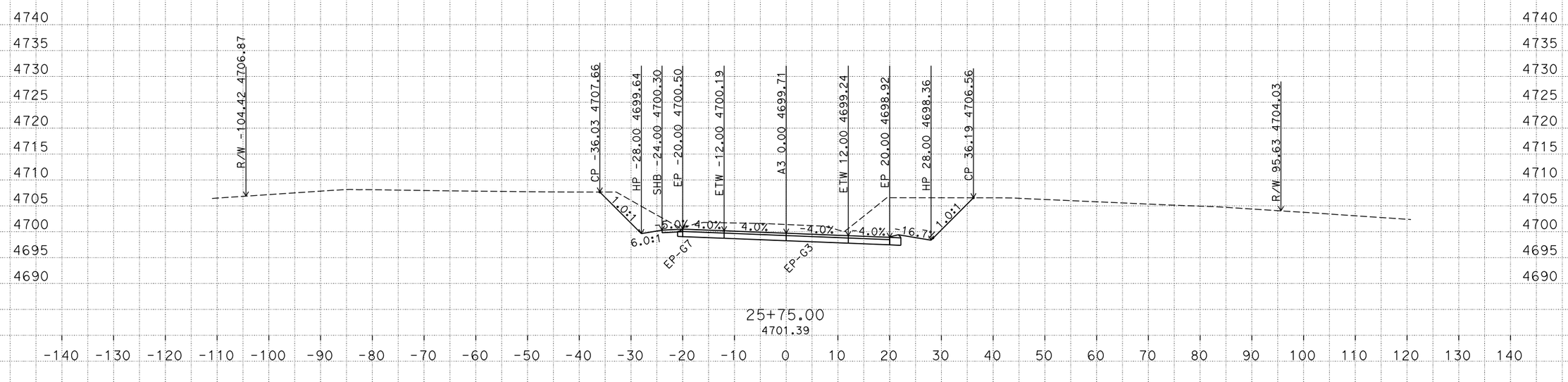

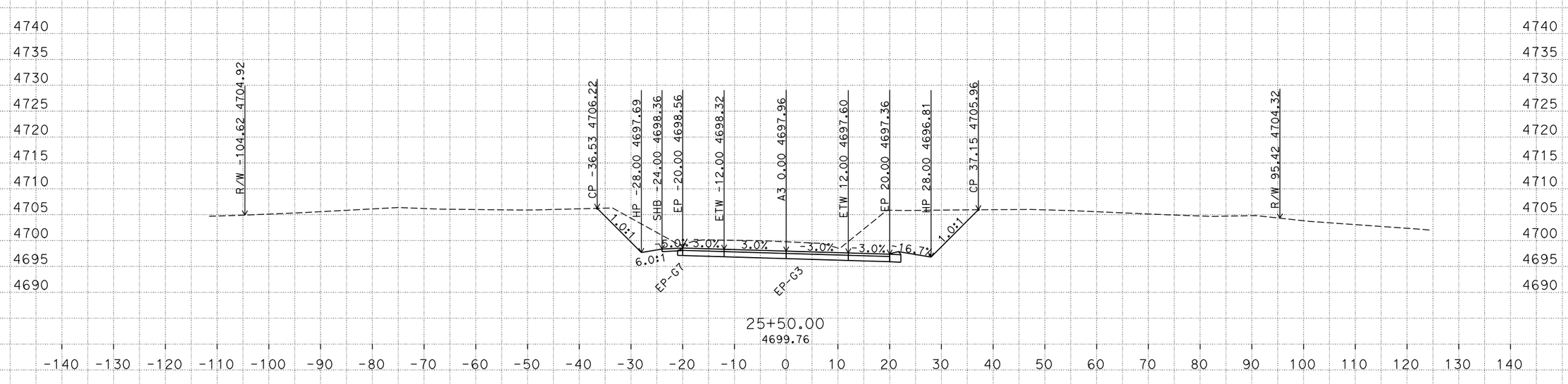

PLOTTED DATE: 12-FEB-2016

SCALE: 1"=10' Horiz.
1"=10' Vert.

CREATED BY: s113032

CONTRACT: 02-4G4904

DIST/CO/RTE/PM: 02/SHA/44/44.9/45.5

PROJECT ID: 0214000004

"A3" LINE
CROSS SECTIONS

D:\4G490\Xsecs_Qtys
A3XSEC_TEMP_X_C3D_DWG.dwg - 12-Jan-16 10:19 AM

FOR EARTHWORK DEVELOPMENT ONLY

All Dimensions are U.S. Survey Feet

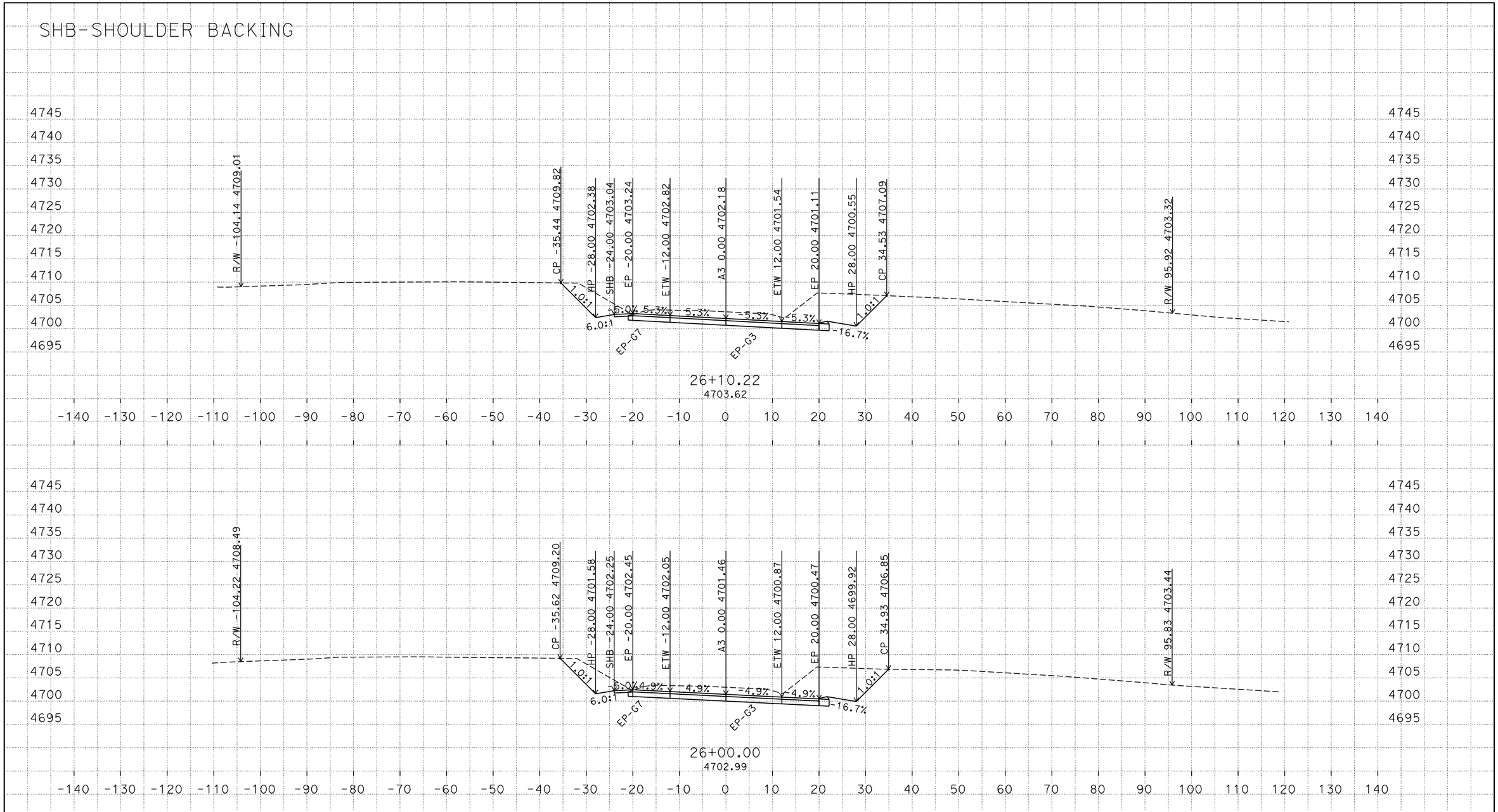

PLOTTED DATE: 12-FEB-2016

SCALE: 1"=10' Horiz.
1"=10' Vert.

CREATED BY: s113032

CONTRACT: 02-4G4904

DIST/CO/RTE/PM: 02/SHA/44/44.9/45.5

PROJECT ID: 0214000004

"A3" LINE
CROSS SECTIONS
25 OF 100

D:\4G490\Xsecs_Qtys
A3XSEC_TEMP_X_C3D_DWG.dwg - 12-Jan-16 10:19 AM

FOR EARTHWORK DEVELOPMENT ONLY

All Dimensions are U.S. Survey Feet

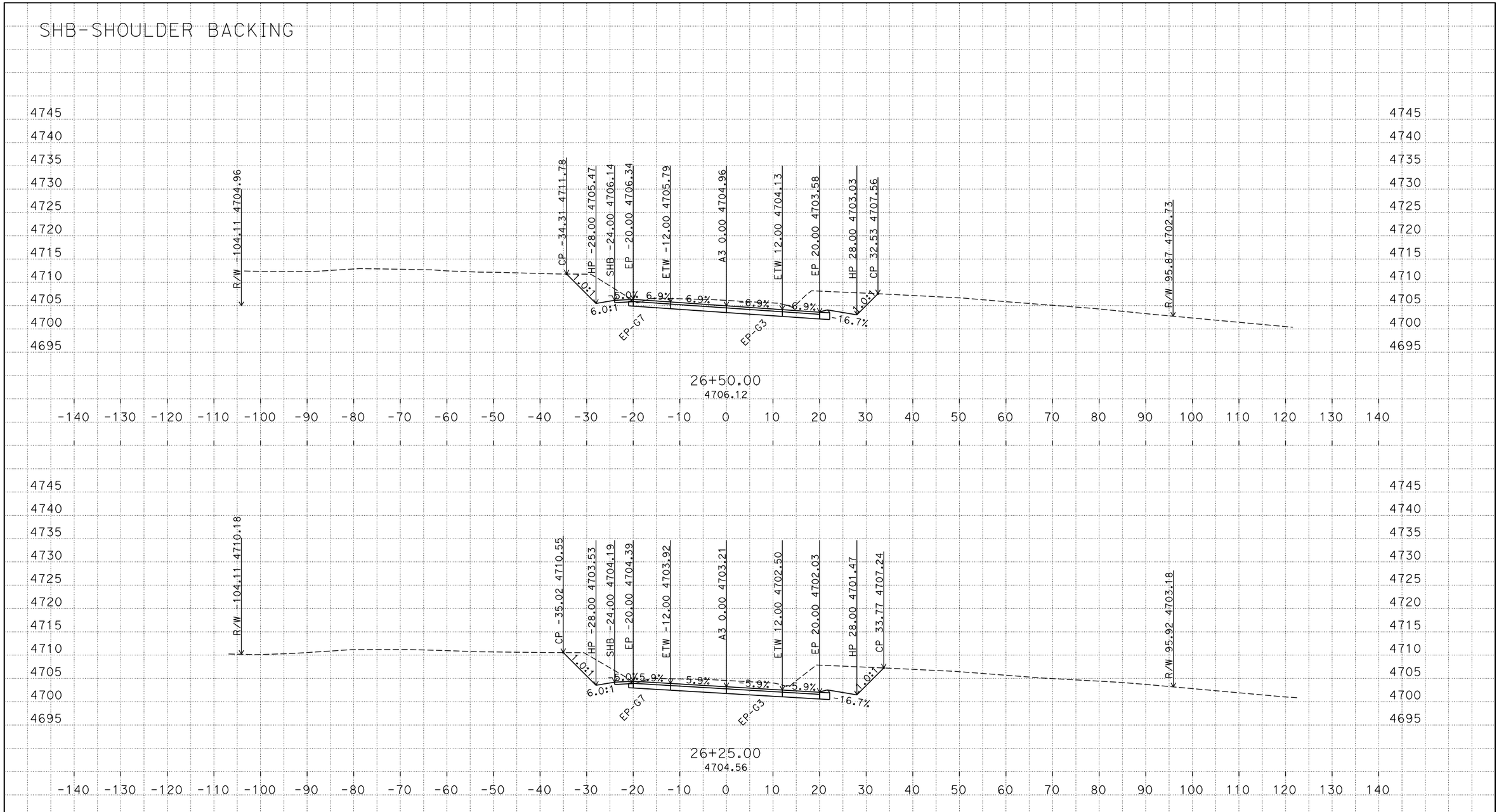

PLOTTED DATE: 12-FEB-2016

SCALE: 1"=10' Horiz.
1"=10' Vert.

CREATED BY: s113032

CONTRACT: 02-4G4904

DIST/CO/RTE/PM: 02/SHA/44/44.9/45.5

PROJECT ID: 0214000004

"A3" LINE
CROSS SECTIONS

D:\4G490\Xsecs_Qtys
A3XSEC_TEMP_X_C3D_DWG.dwg - 12-Jan-16 10:19 AM

FOR EARTHWORK DEVELOPMENT ONLY

All Dimensions are U.S. Survey Feet

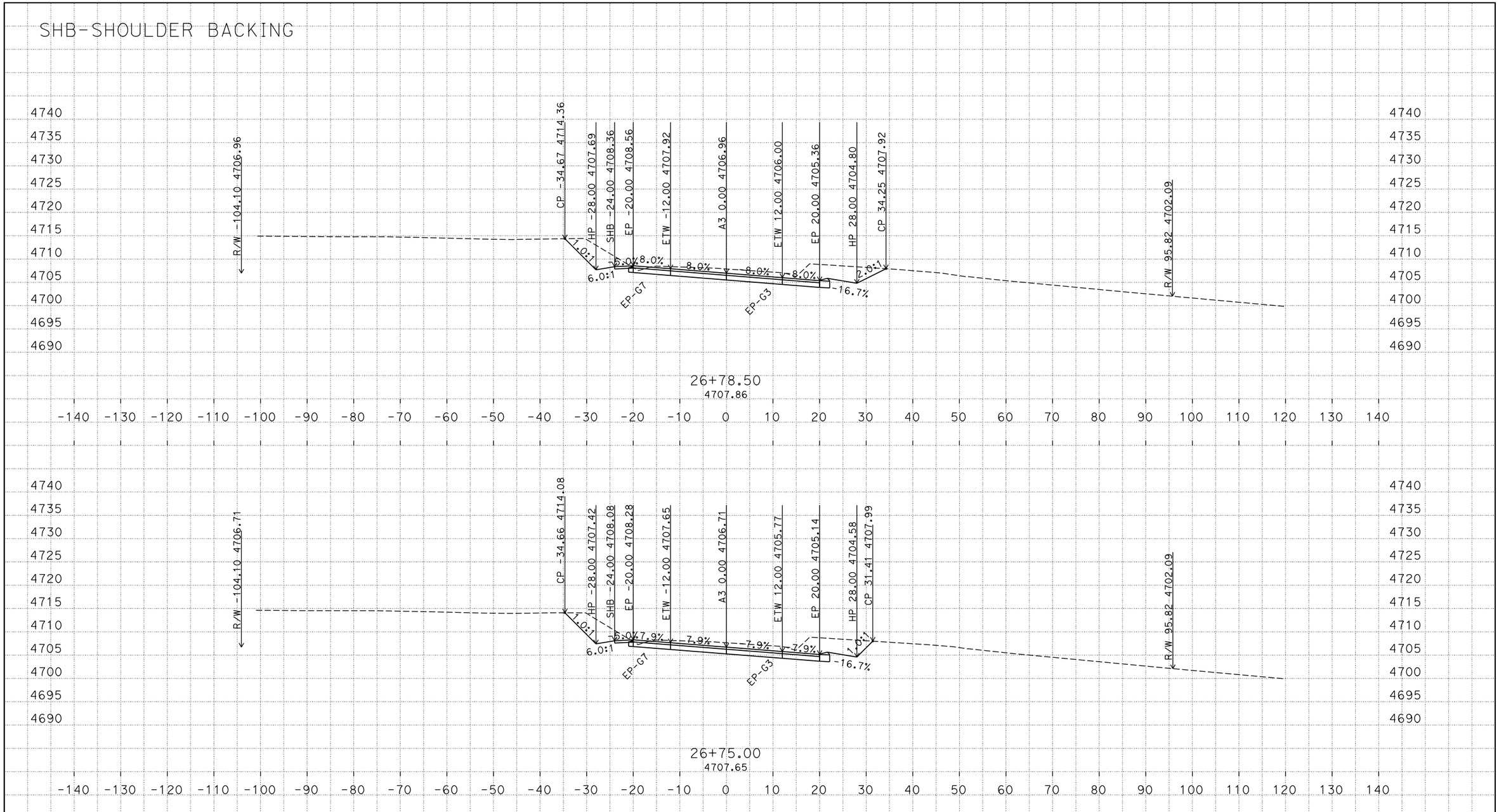

PLOTTED DATE: 12-FEB-2016

SCALE: 1"=10' Horiz.
1"=10' Vert.

CREATED BY: s113032

CONTRACT: 02-4G4904

DIST/CO/RTE/PM: 02/SHA/44/44.9/45.5

PROJECT ID: 0214000004

"A3" LINE
CROSS SECTIONS
27 OF 100

D:\4G490\Xsecs_Qtys
A3XSEC_TEMP_X_C3D_DWG.dwg - 12-Jan-16 10:19 AM

FOR EARTHWORK DEVELOPMENT ONLY

All Dimensions are U.S. Survey Feet

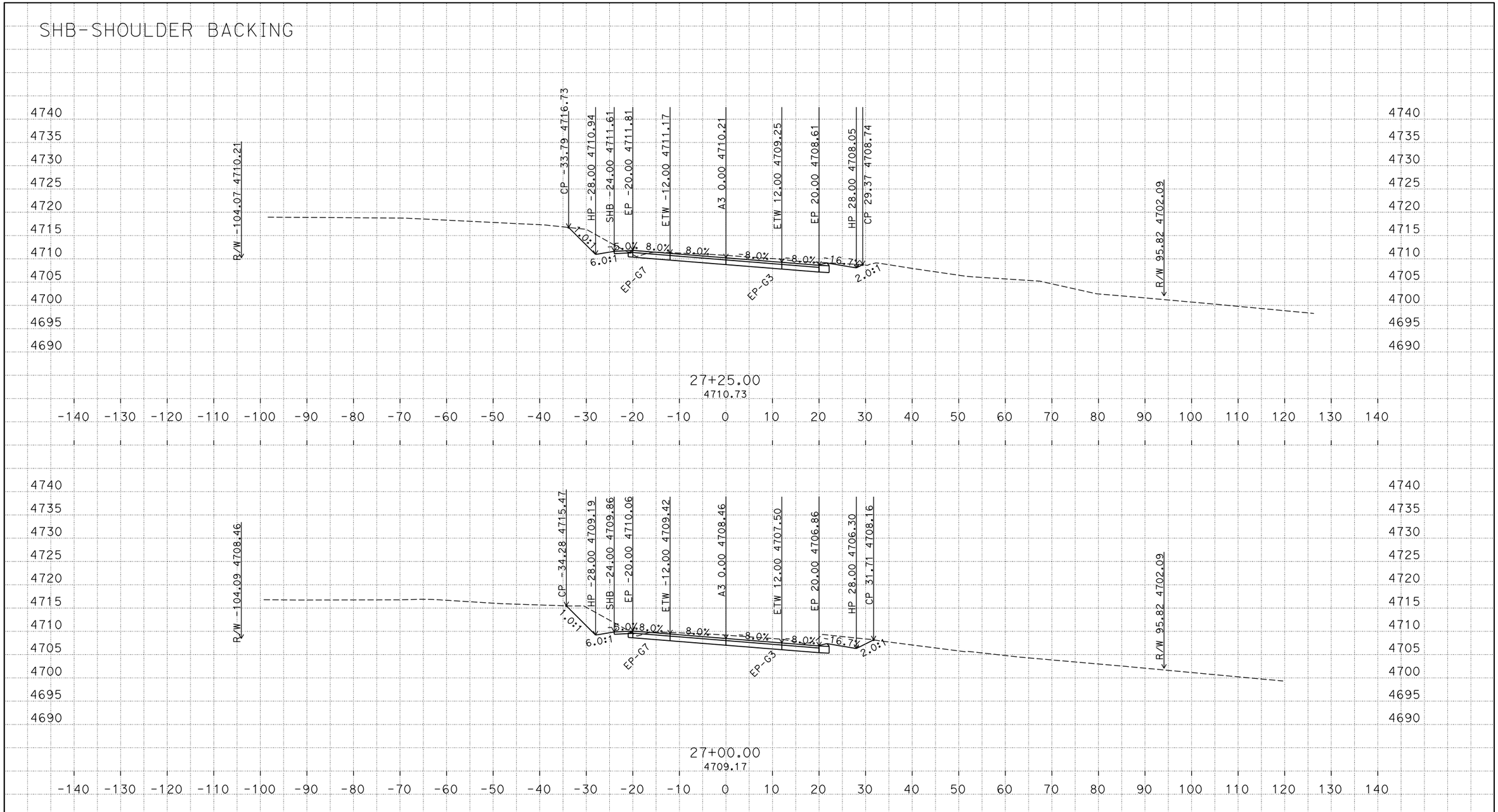

D:\4G490\Xsecs_Qtys
A3XSEC_TEMP_X_C3D_DWG.dwg - 12-Jan-16 10:19 AM

PLOTTED DATE: 12-FEB-2016

SCALE: 1"=10' Horiz.
1"=10' Vert.

CREATED BY: s113032

CONTRACT: 02-4G4904

DIST/CO/RTE/PM: 02/SHA/44/44.9/45.5

PROJECT ID: 0214000004

"A3" LINE
CROSS SECTIONS

FOR EARTHWORK DEVELOPMENT ONLY

All Dimensions are U.S. Survey Feet

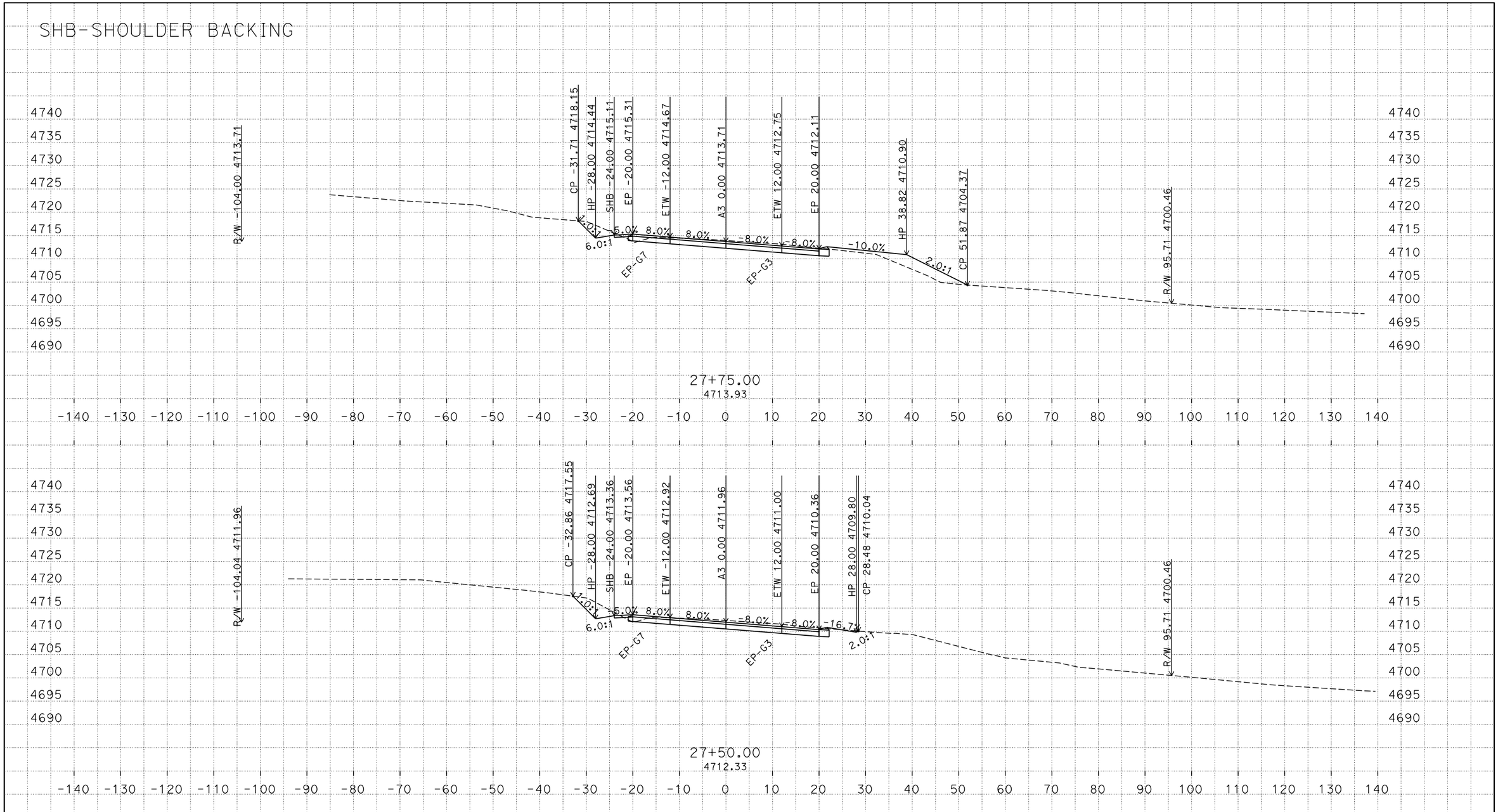

PLOTTED DATE: 12-FEB-2016

SCALE: 1"=10' Horiz.
1"=10' Vert.

CREATED BY: s113032

CONTRACT: 02-4G4904

DIST/CO/RTE/PM: 02/SHA/44/44.9/45.5

PROJECT ID: 0214000004

"A3" LINE
CROSS SECTIONS
29 OF 100

D:\4G490\Xsecs_Qtys
A3XSEC_TEMP_X_C3D_DWG.dwg - 12-Jan-16 10:19 AM

FOR EARTHWORK DEVELOPMENT ONLY

All Dimensions are U.S. Survey Feet

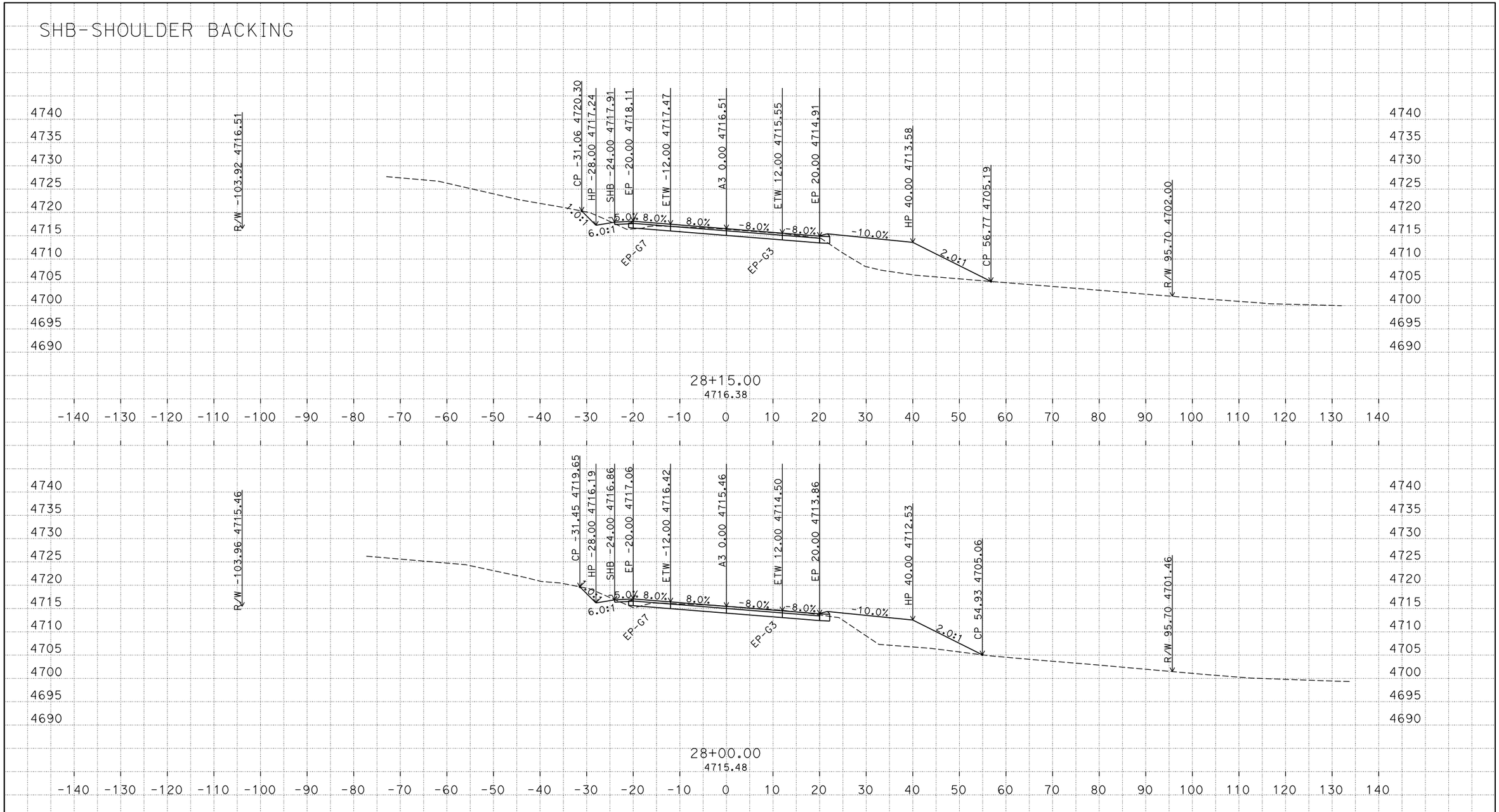

D:\4G490\Xsecs_Qtys
A3XSEC_TEMP_X_C3D_DWG.dwg - 12-Jan-16 10:19 AM

PLOTTED DATE: 12-FEB-2016

SCALE: 1"=10' Horiz.
1"=10' Vert.

CREATED BY: s113032

CONTRACT: 02-4G4904

DIST/CO/RTE/PM: 02/SHA/44/44.9/45.5

PROJECT ID: 0214000004

"A3" LINE
CROSS SECTIONS
30 OF 100

FOR EARTHWORK DEVELOPMENT ONLY

All Dimensions are U.S. Survey Feet

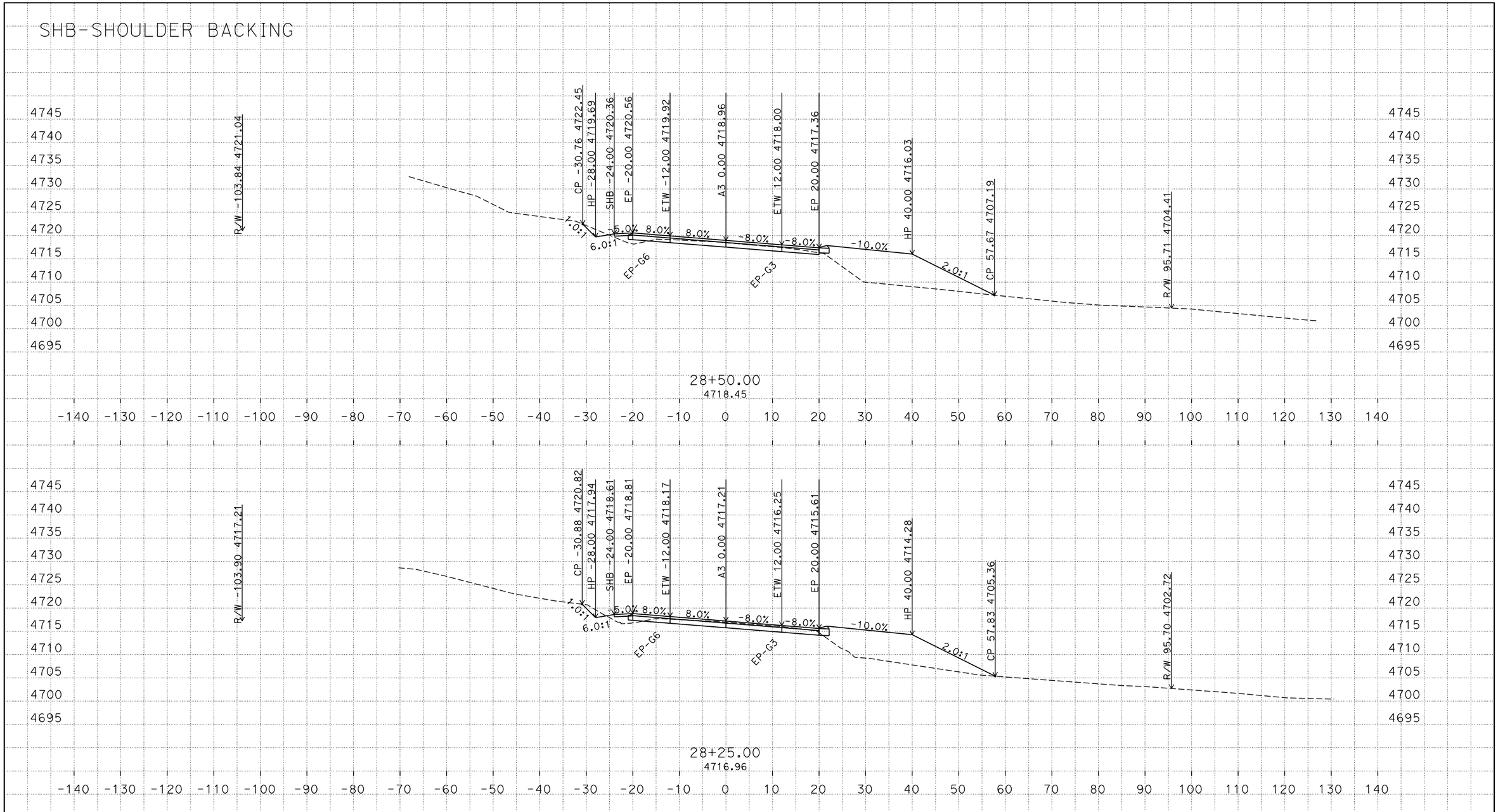

PLOTTED DATE: 12-FEB-2016

SCALE: 1"=10' Horiz.
1"=10' Vert.

CREATED BY: s113032

CONTRACT: 02-4G4904

DIST/CO/RTE/PM: 02/SHA/44/44.9/45.5

PROJECT ID: 0214000004

"A3" LINE
CROSS SECTIONS

D:\4G490\Xsecs_Qtys
A3XSEC_TEMP_X_C3D_DWG.dwg - 12-Jan-16 10:19 AM

FOR EARTHWORK DEVELOPMENT ONLY

All Dimensions are U.S. Survey Feet

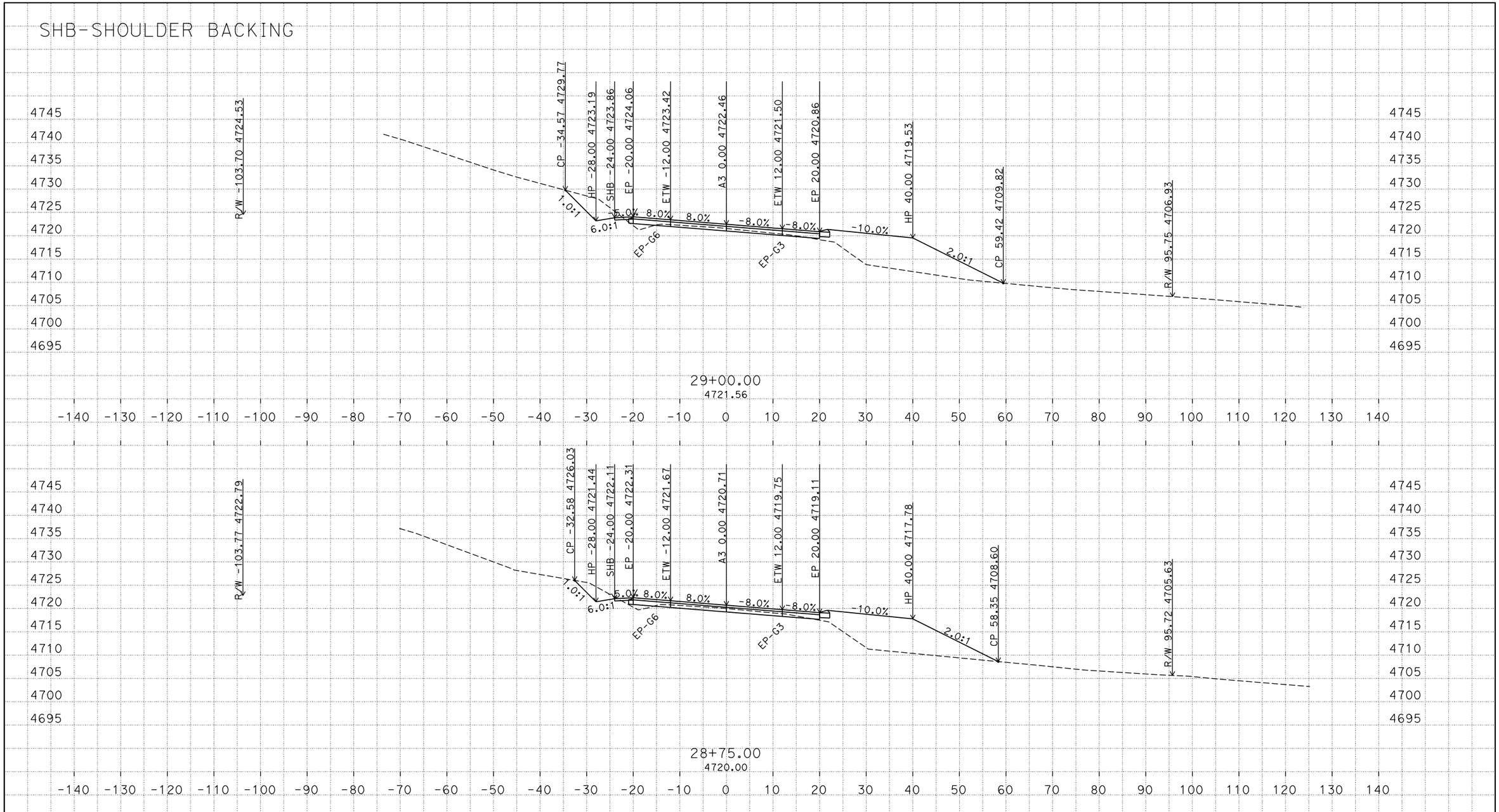

PLOTTED DATE: 12-FEB-2016

SCALE: 1"=10' Horiz.
1"=10' Vert.

CREATED BY: s113032

CONTRACT: 02-4G4904

DIST/CO/RTE/PM: 02/SHA/44/44.9/45.5

PROJECT ID: 0214000004

"A3" LINE
CROSS SECTIONS

D:\4G490\Xsecs_Qtys
A3XSEC_TEMP_X_C3D_DWG.dwg - 12-Jan-16 10:19 AM

FOR EARTHWORK DEVELOPMENT ONLY

All Dimensions are U.S. Survey Feet

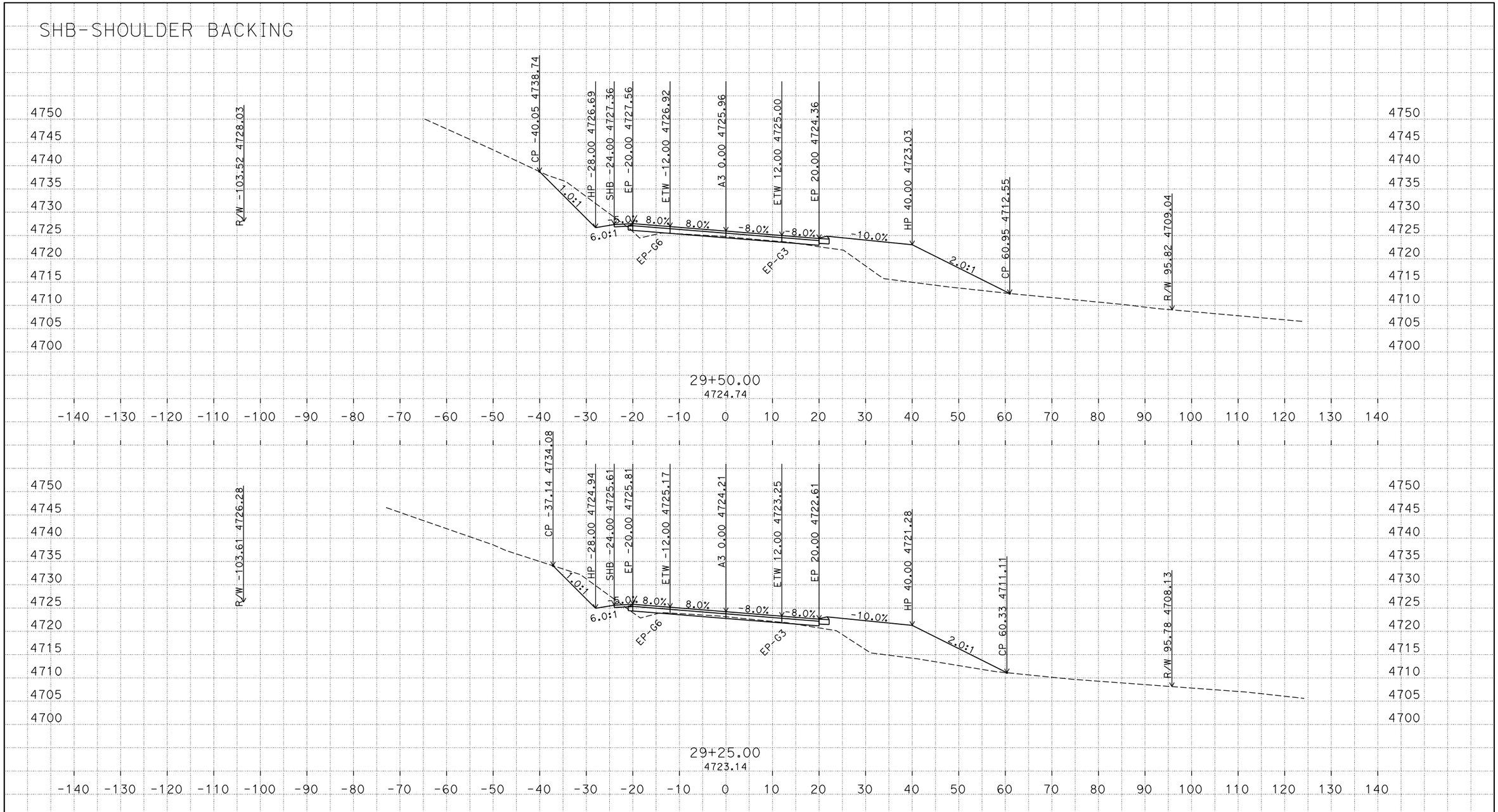

D:\4G490\Xsecs_Qtys
A3XSEC_TEMP_X_C3D_DWG.dwg - 12-Jan-16 10:19 AM

PLOTTED DATE: 12-FEB-2016

SCALE: 1"=10' Horiz.
1"=10' Vert.

CREATED BY: s113032

CONTRACT: 02-4G4904

DIST/CO/RTE/PM: 02/SHA/44/44.9/45.5

PROJECT ID: 0214000004

"A3" LINE
CROSS SECTIONS

FOR EARTHWORK DEVELOPMENT ONLY

All Dimensions are U.S. Survey Feet

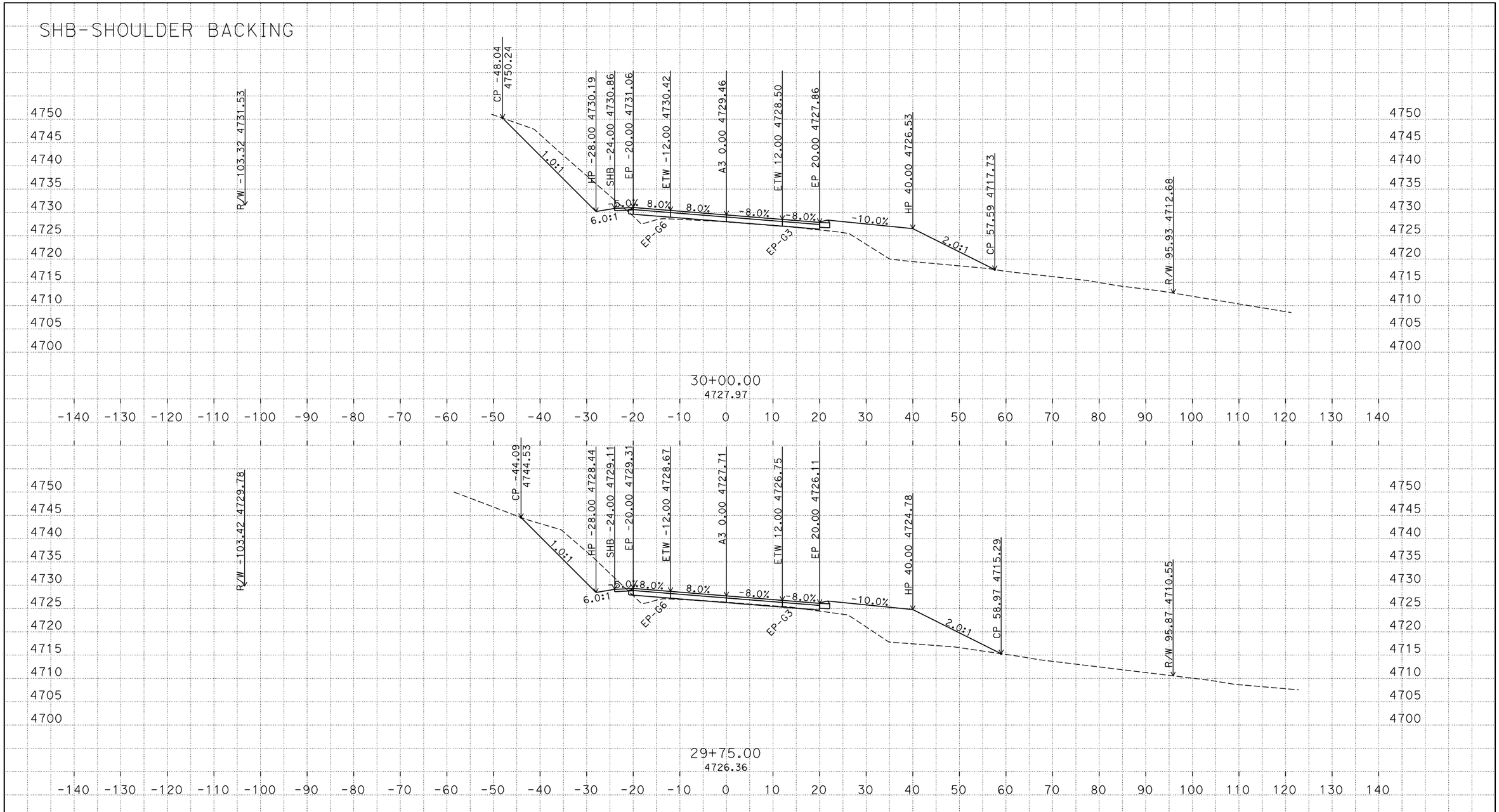

PLOTTED DATE: 12-FEB-2016

SCALE: 1"=10' Horiz.
1"=10' Vert.

CREATED BY: s113032

CONTRACT: 02-4G4904

DIST/CO/RTE/PM: 02/SHA/44/44.9/45.5

PROJECT ID: 0214000004

"A3" LINE
CROSS SECTIONS

D:\4G490\Xsecs_Qtys
A3XSEC_TEMP_X_C3D_DWG.dwg - 12-Jan-16 10:19 AM

FOR EARTHWORK DEVELOPMENT ONLY

All Dimensions are U.S. Survey Feet

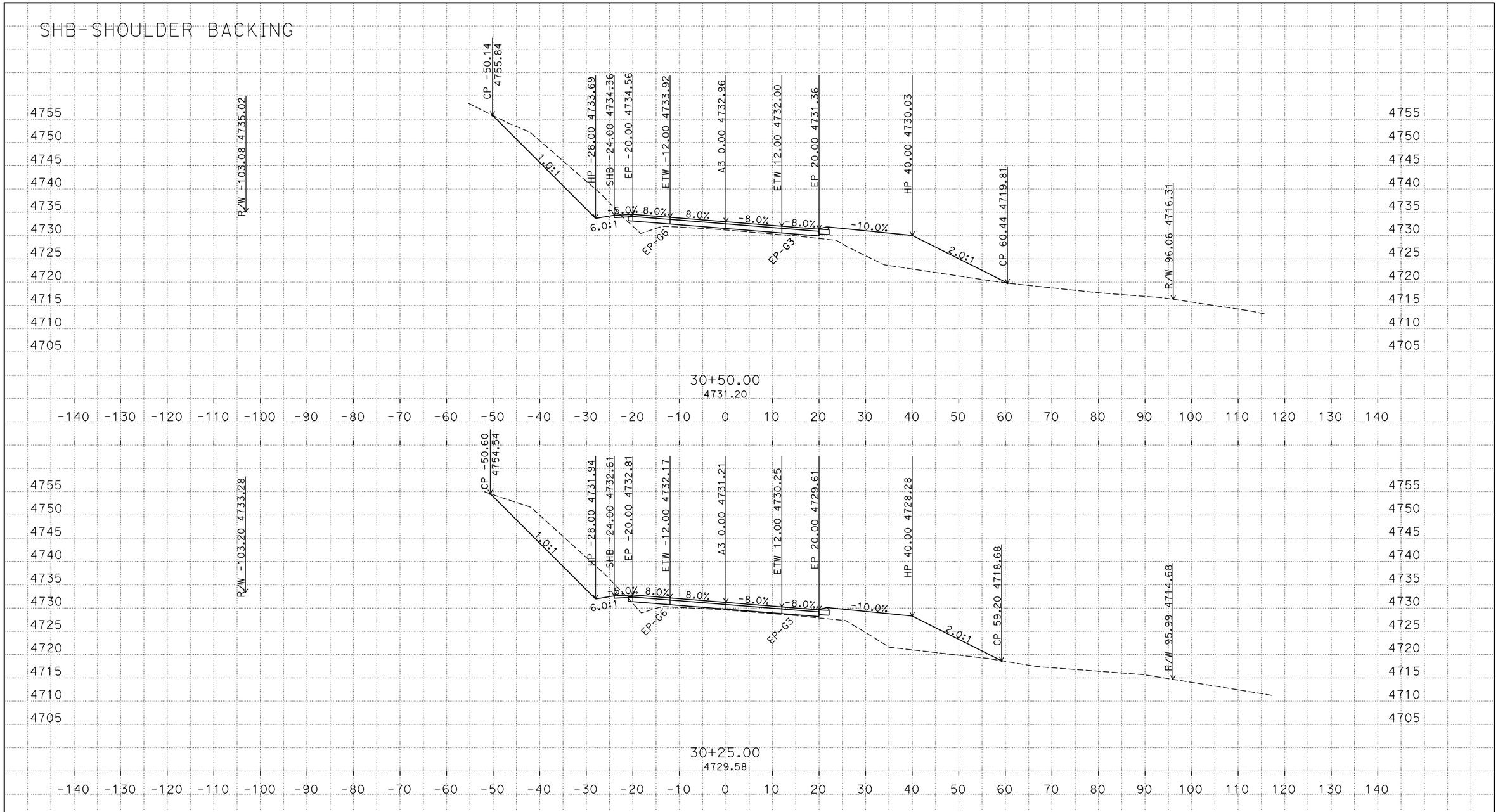

PLOTTED DATE: 12-FEB-2016

SCALE: 1"=10' Horiz.
1"=10' Vert.

CREATED BY: s113032

CONTRACT: 02-4G4904

DIST/CO/RTE/PM: 02/SHA/44/44.9/45.5

PROJECT ID: 0214000004

"A3" LINE
CROSS SECTIONS

D:\4G490\Xsecs_Qtys
A3XSEC_TEMP_X_C3D_DWG.dwg - 12-Jan-16 10:19 AM

FOR EARTHWORK DEVELOPMENT ONLY

All Dimensions are U.S. Survey Feet

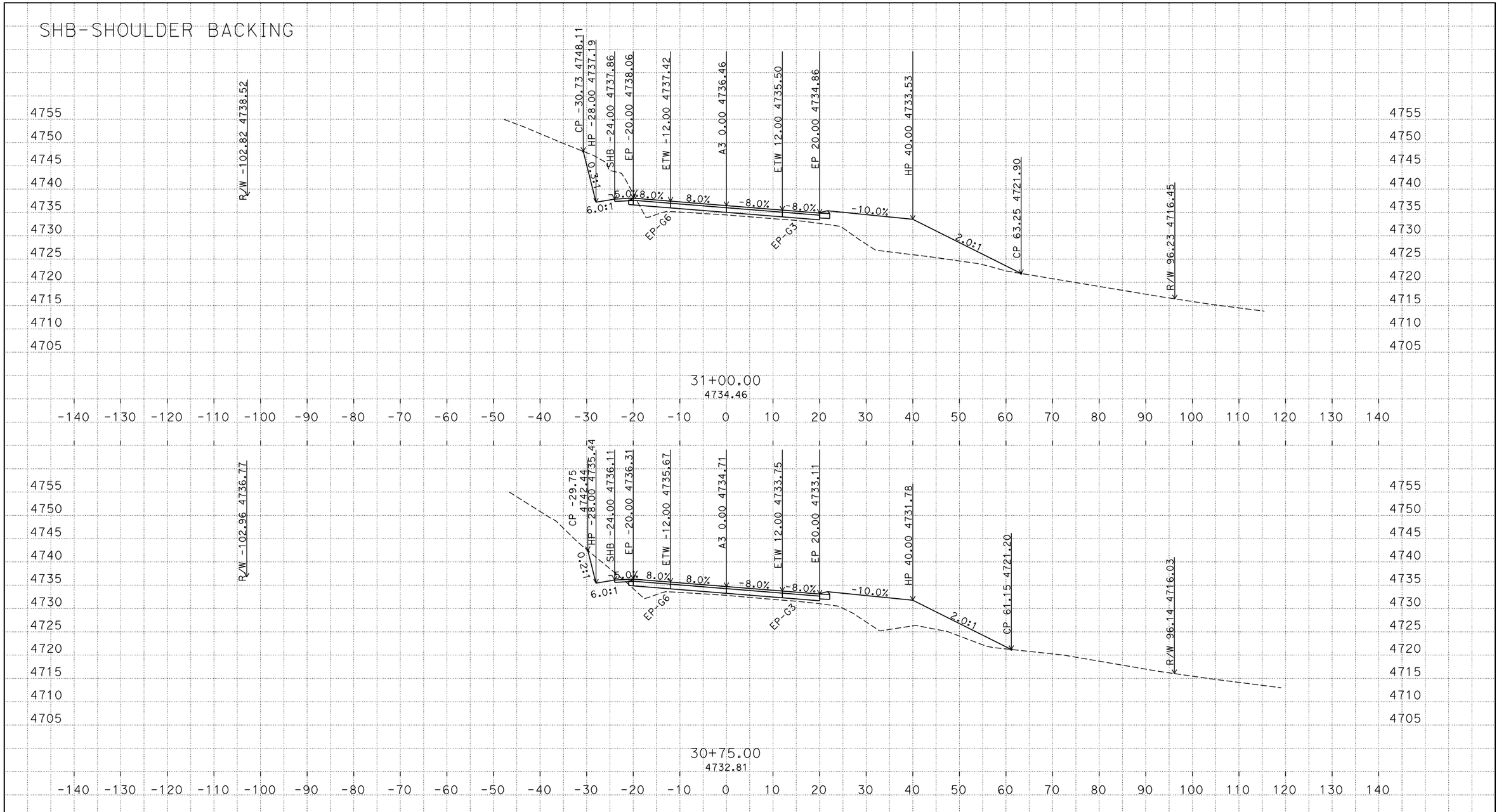

PLOTTED DATE: 12-FEB-2016

SCALE: 1"=10' Horiz.
1"=10' Vert.

CREATED BY: s113032

CONTRACT: 02-4G4904

DIST/CO/RTE/PM: 02/SHA/44/44.9/45.5

PROJECT ID: 0214000004

"A3" LINE
CROSS SECTIONS
36 OF 100

D:\4G490\Xsecs_Qtys
A3XSEC_TEMP_X_C3D_DWG.dwg - 12-Jan-16 10:19 AM

FOR EARTHWORK DEVELOPMENT ONLY

All Dimensions are U.S. Survey Feet

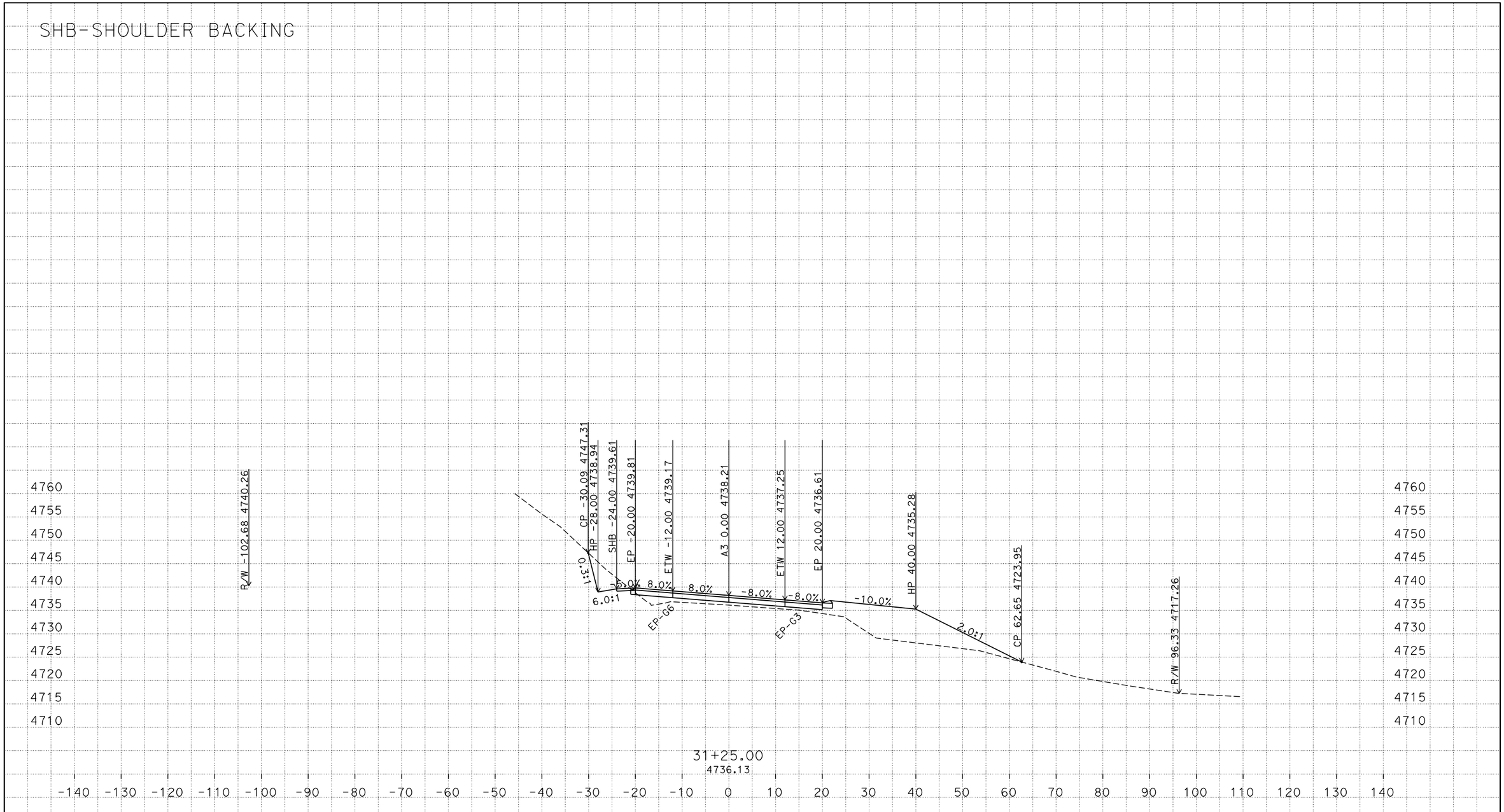

PLOTTED DATE: 12-FEB-2016

SCALE: 1"=10' Horiz.
1"=10' Vert.

CREATED BY: s113032

CONTRACT: 02-4G4904

DIST/CO/RTE/PM: 02/SHA/44/44.9/45.5

PROJECT ID: 0214000004

"A3" LINE
CROSS SECTIONS

D:\4G490\Xsecs_Qtys
A3XSEC_TEMP_X_C3D_DWG.dwg - 12-Jan-16 10:19 AM

FOR EARTHWORK DEVELOPMENT ONLY

All Dimensions are U.S. Survey Feet

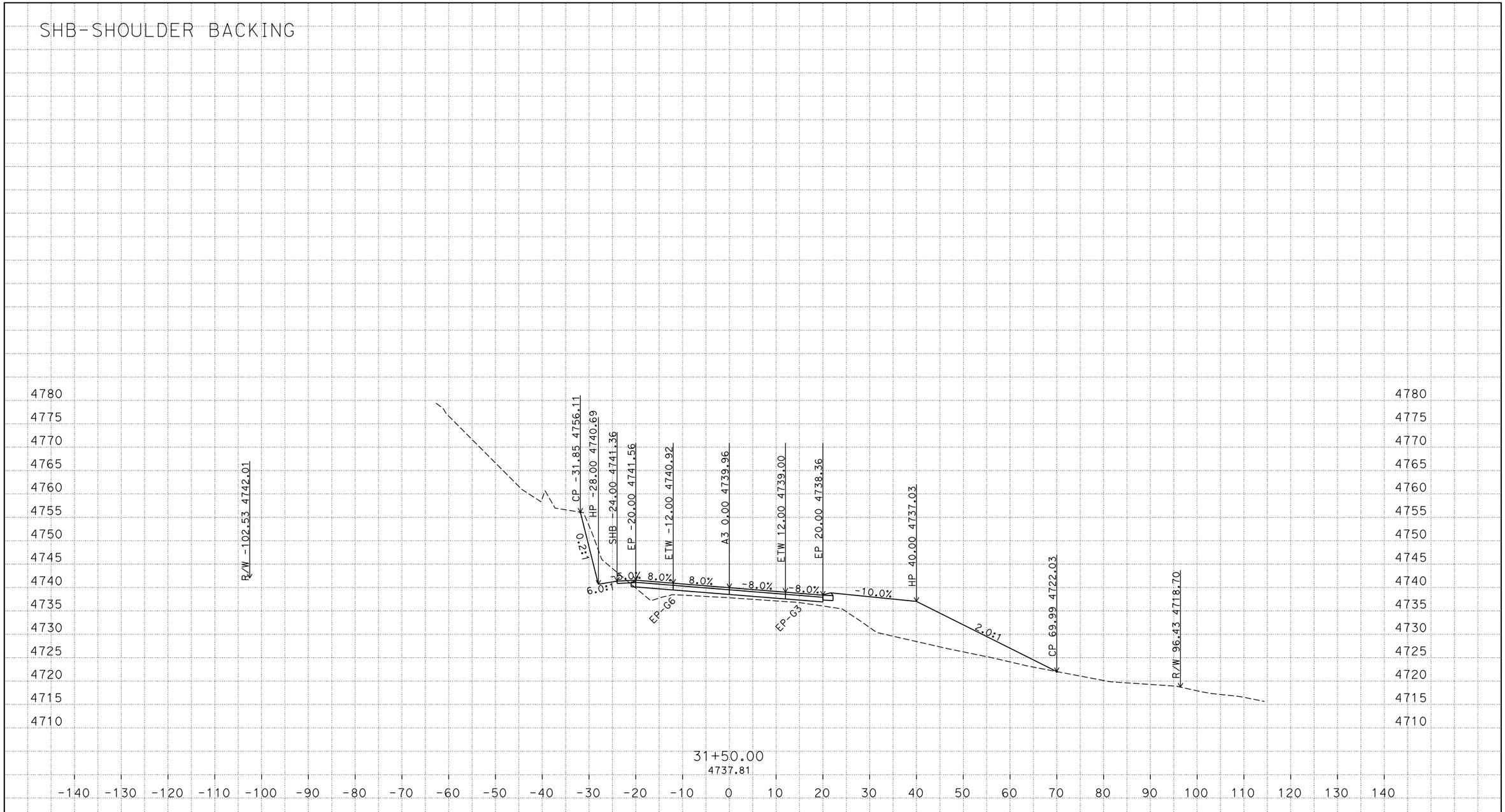

PLOTTED DATE: 12-FEB-2016

SCALE: 1"=10' Horiz.
1"=10' Vert.

CREATED BY: s113032

CONTRACT: 02-4G4904

DIST/CO/RTE/PM: 02/SHA/44/44.9/45.5

PROJECT ID: 0214000004

"A3" LINE
CROSS SECTIONS

D:\4G490\Xsecs_Qtys
A3XSEC_TEMP_X_C3D_DWG.dwg - 12-Jan-16 10:19 AM

FOR EARTHWORK DEVELOPMENT ONLY

All Dimensions are U.S. Survey Feet

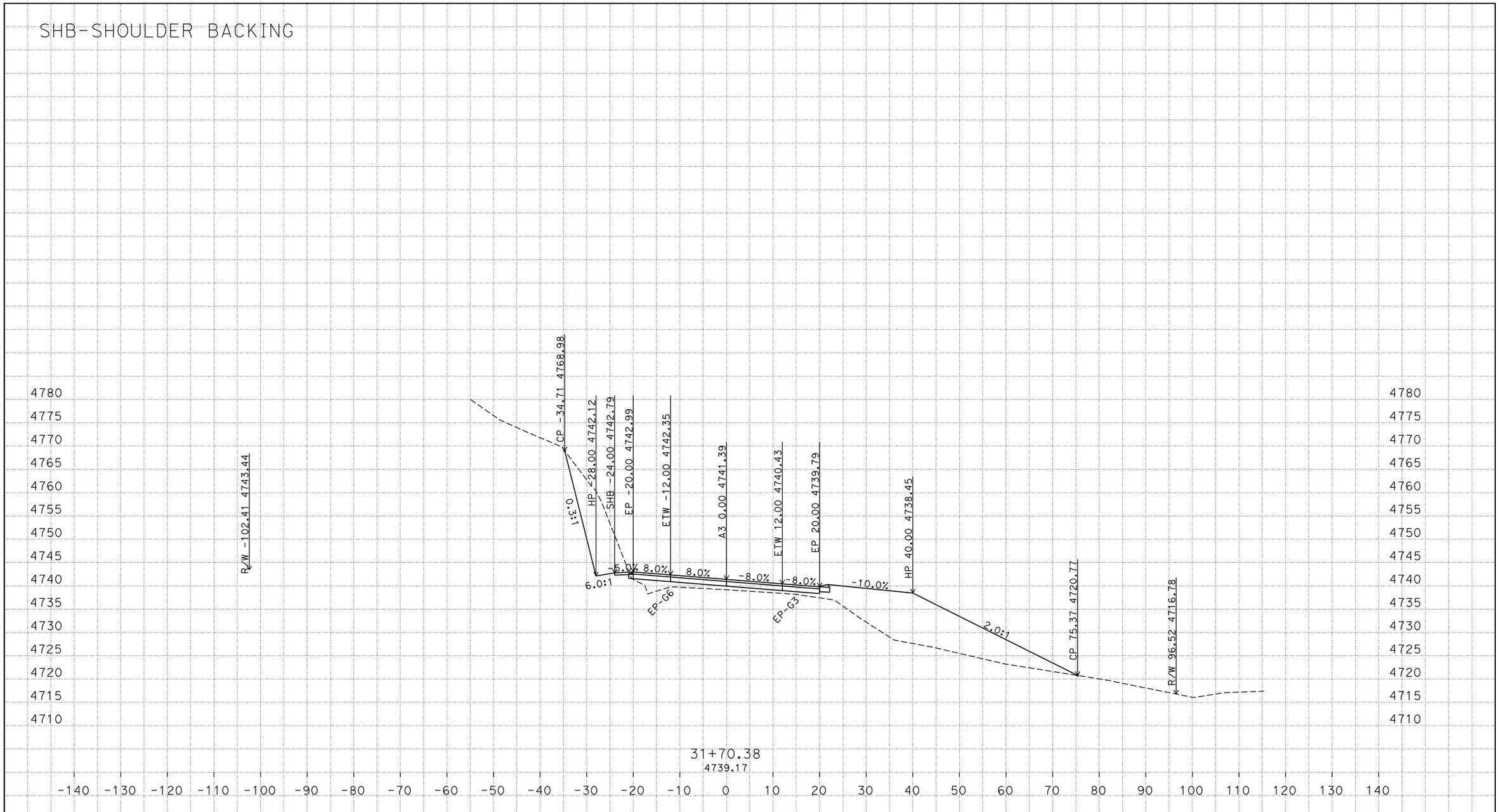

PLOTTED DATE: 12-FEB-2016

SCALE: 1"=10' Horiz.
1"=10' Vert.

CREATED BY: s113032

CONTRACT: 02-4G4904

DIST/CO/RTE/PM: 02/SHA/44/44.9/45.5

PROJECT ID: 0214000004

"A3" LINE
CROSS SECTIONS
39 OF 100

D:\4G490\Xsecs_Qtys
A3XSEC_TEMP_X_C3D_DWG.dwg - 12-Jan-16 10:19 AM

FOR EARTHWORK DEVELOPMENT ONLY

All Dimensions are U.S. Survey Feet

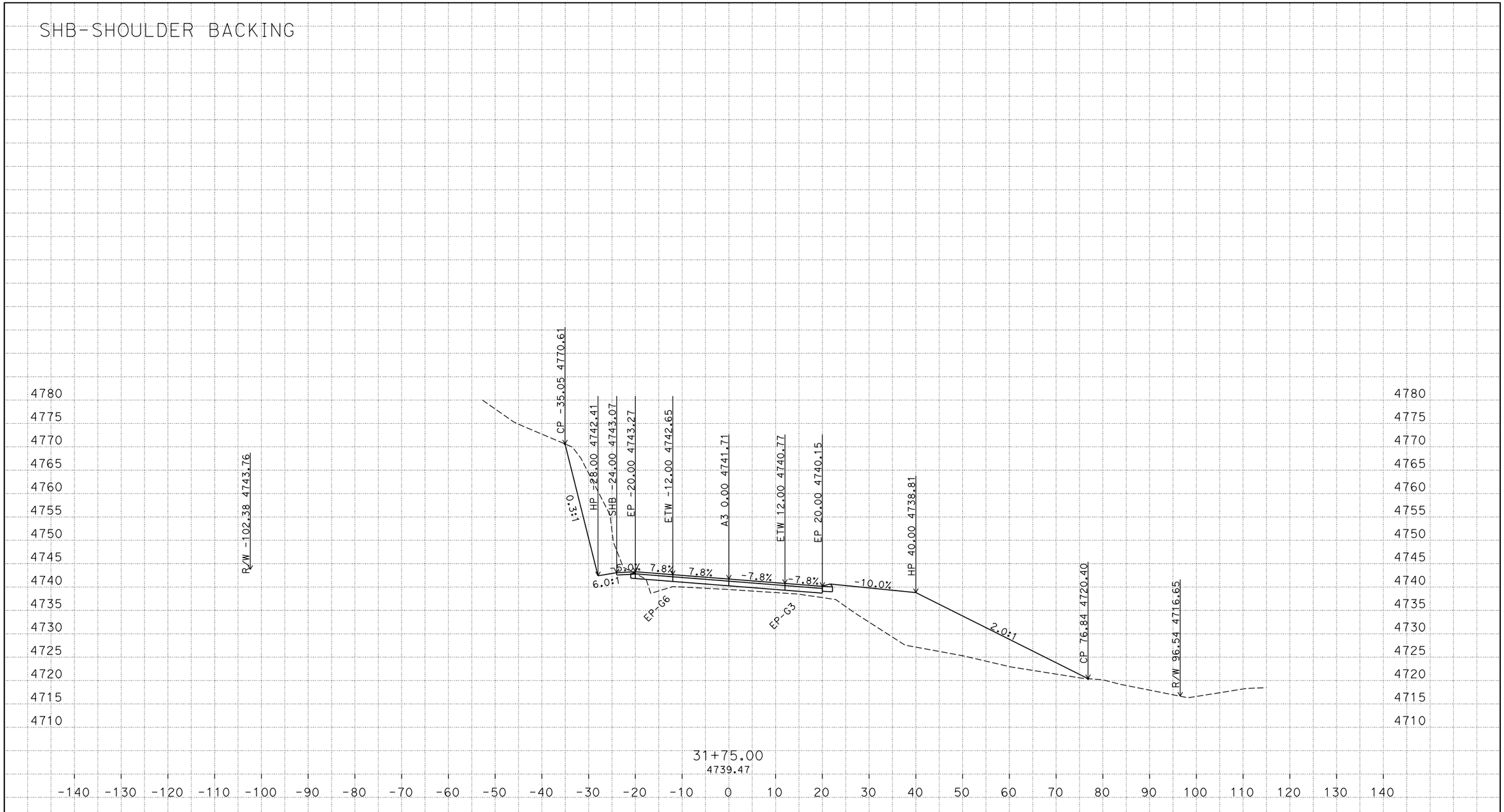

PLOTTED DATE: 12-FEB-2016

SCALE: 1"=10' Horiz.
1"=10' Vert.

CREATED BY: s113032

CONTRACT: 02-4G4904

DIST/CO/RTE/PM: 02/SHA/44/44.9/45.5

PROJECT ID: 0214000004

"A3" LINE
CROSS SECTIONS

D:\4G490\Xsecs_Qtys
A3XSEC_TEMP_X_C3D_DWG.dwg - 12-Jan-16 10:19 AM

FOR EARTHWORK DEVELOPMENT ONLY

All Dimensions are U.S. Survey Feet

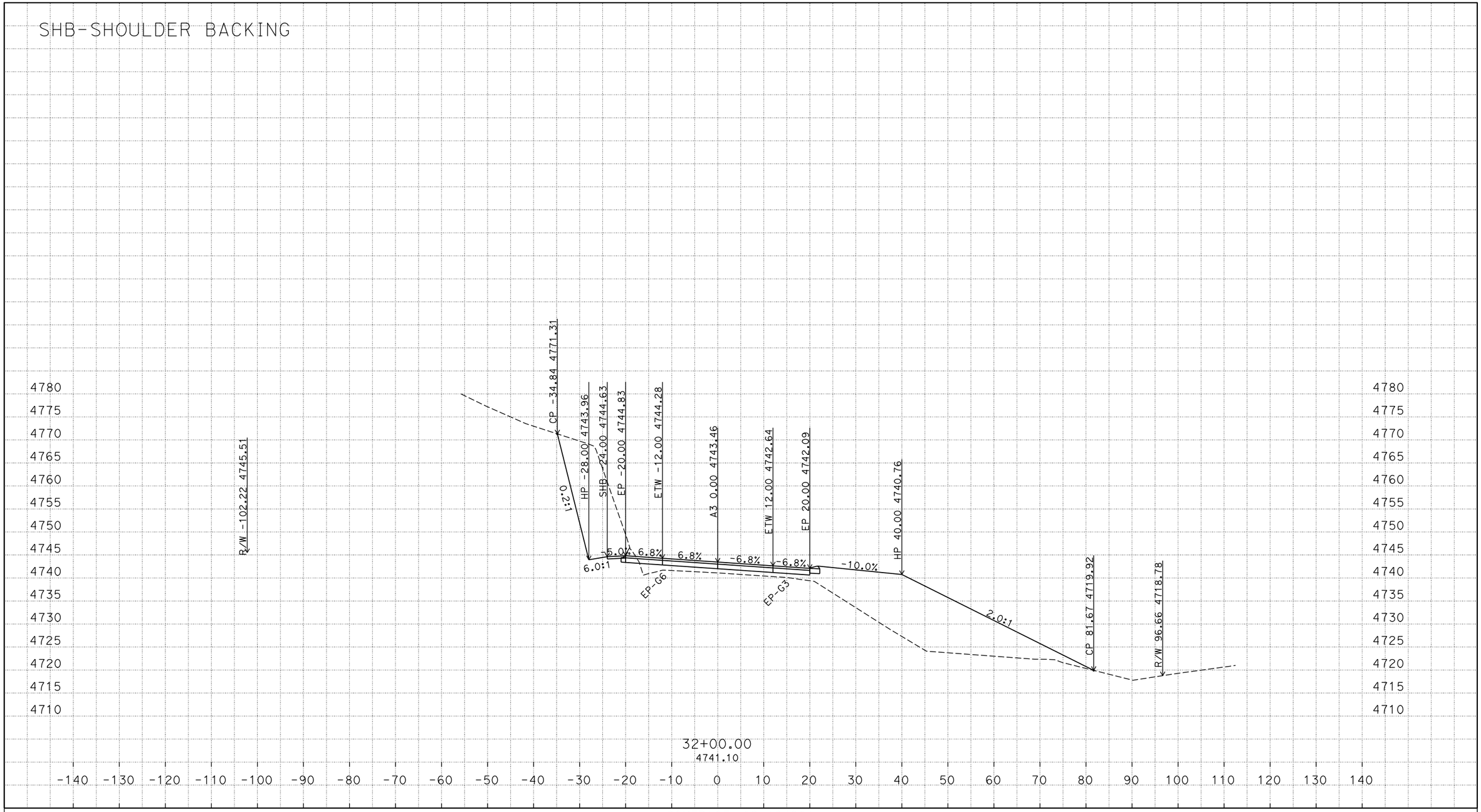

PLOTTED DATE: 12-FEB-2016

SCALE: 1"=10' Horiz.
1"=10' Vert.

CREATED BY: s113032

CONTRACT: 02-4G4904

DIST/CO/RTE/PM: 02/SHA/44/44.9/45.5

PROJECT ID: 0214000004

"A3" LINE
CROSS SECTIONS

D:\4G490\Xsecs_Qtys
A3XSEC_TEMP_X_C3D_DWG.dwg - 12-Jan-16 10:19 AM

FOR EARTHWORK DEVELOPMENT ONLY

All Dimensions are U.S. Survey Feet

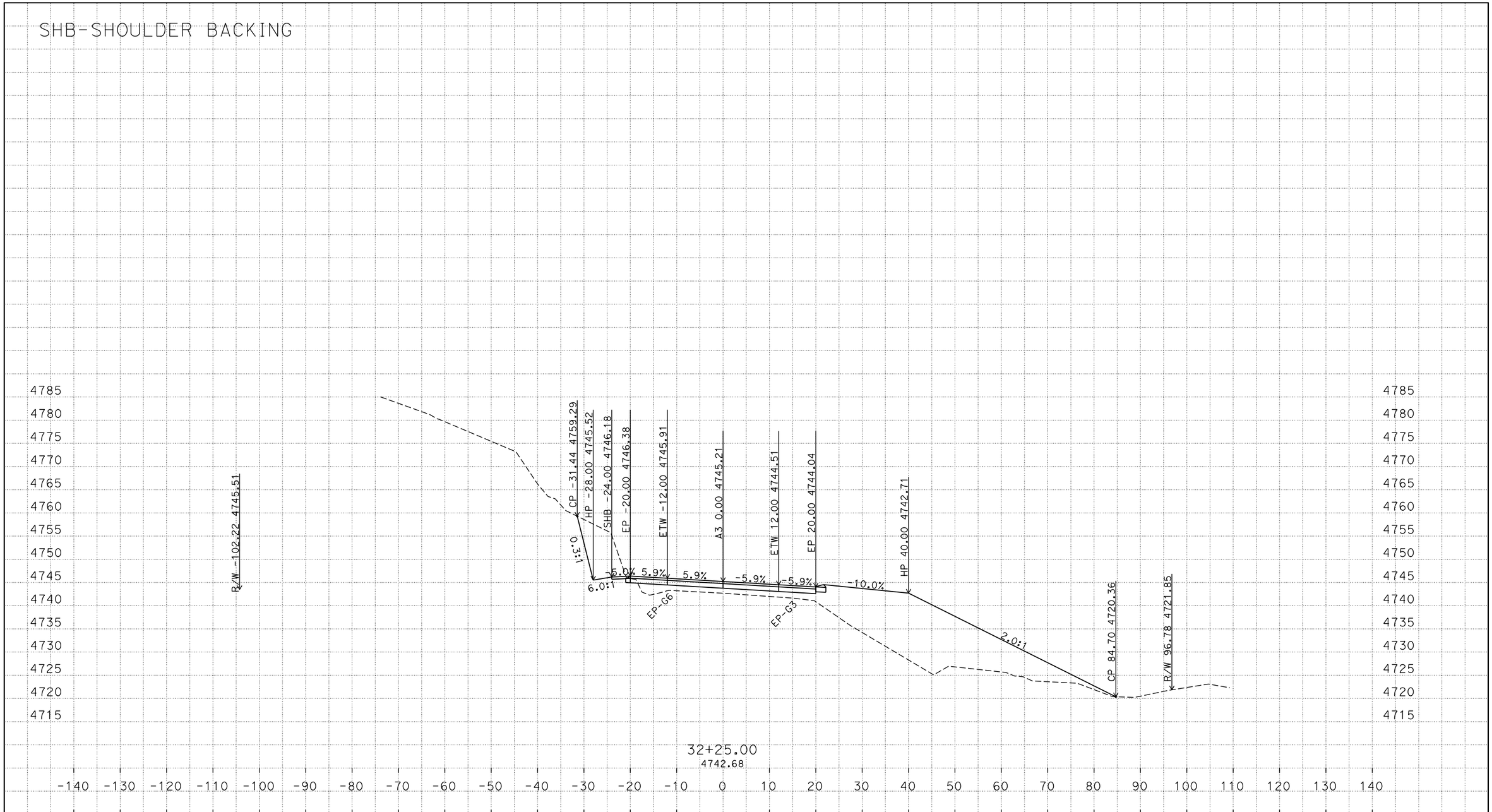

PLOTTED DATE: 12-FEB-2016

SCALE: 1"=10' Horiz.
1"=10' Vert.

CREATED BY: s113032

CONTRACT: 02-4G4904

DIST/CO/RTE/PM: 02/SHA/44/44.9/45.5

PROJECT ID: 0214000004

"A3" LINE
CROSS SECTIONS

D:\4G490\Xsecs_Qtys
A3XSEC_TEMP_X_C3D_DWG.dwg - 12-Jan-16 10:19 AM

FOR EARTHWORK DEVELOPMENT ONLY

All Dimensions are U.S. Survey Feet

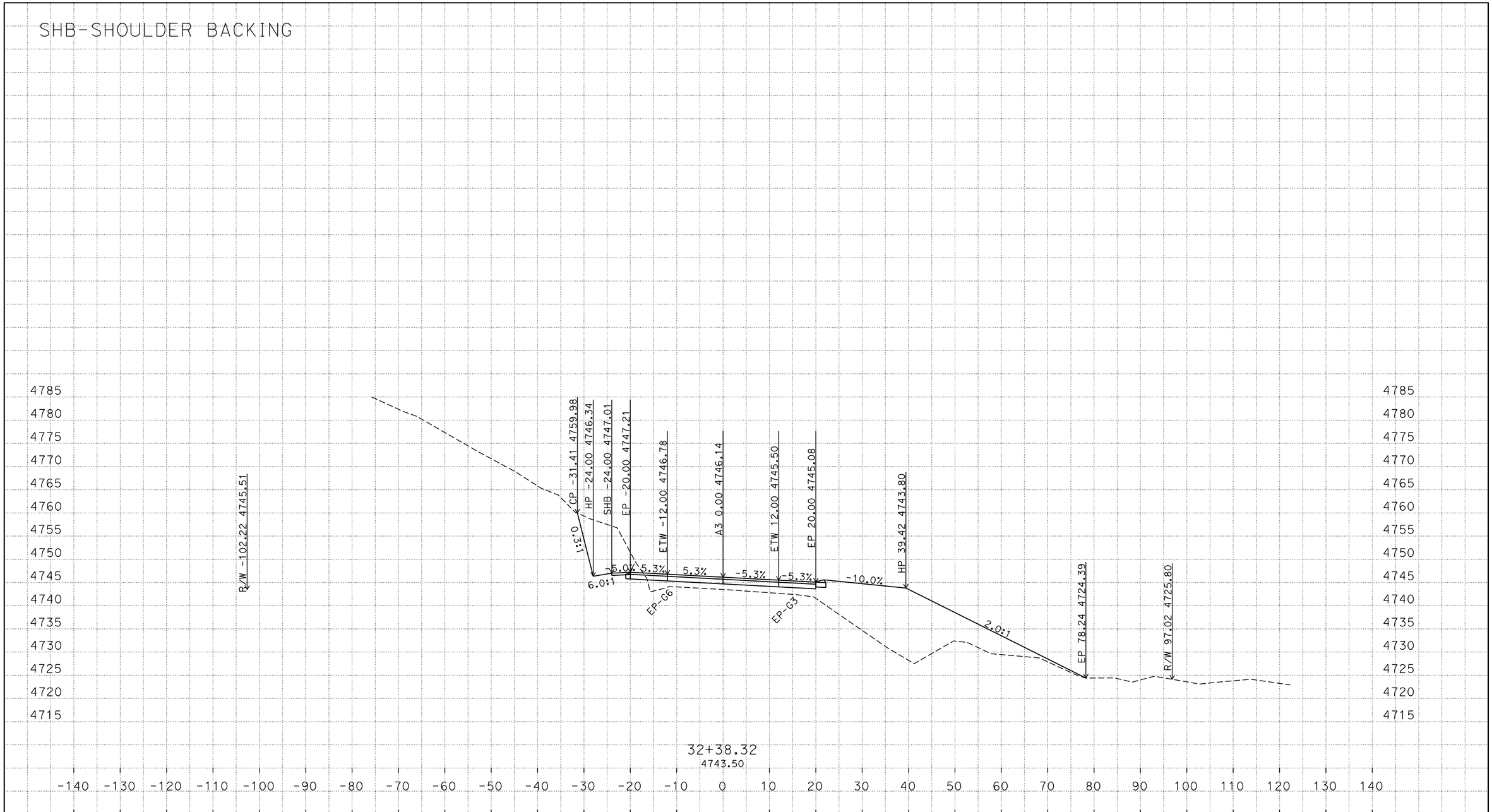

PLOTTED DATE: 12-FEB-2016

SCALE: 1"=10' Horiz.
1"=10' Vert.

CREATED BY: s113032

CONTRACT: 02-4G4904

DIST/CO/RTE/PM: 02/SHA/44/44.9/45.5

PROJECT ID: 0214000004

"A3" LINE
CROSS SECTIONS

D:\4G490\Xsecs_Qtys
A3XSEC_TEMP_X_C3D_DWG.dwg - 12-Jan-16 10:19 AM

FOR EARTHWORK DEVELOPMENT ONLY

All Dimensions are U.S. Survey Feet

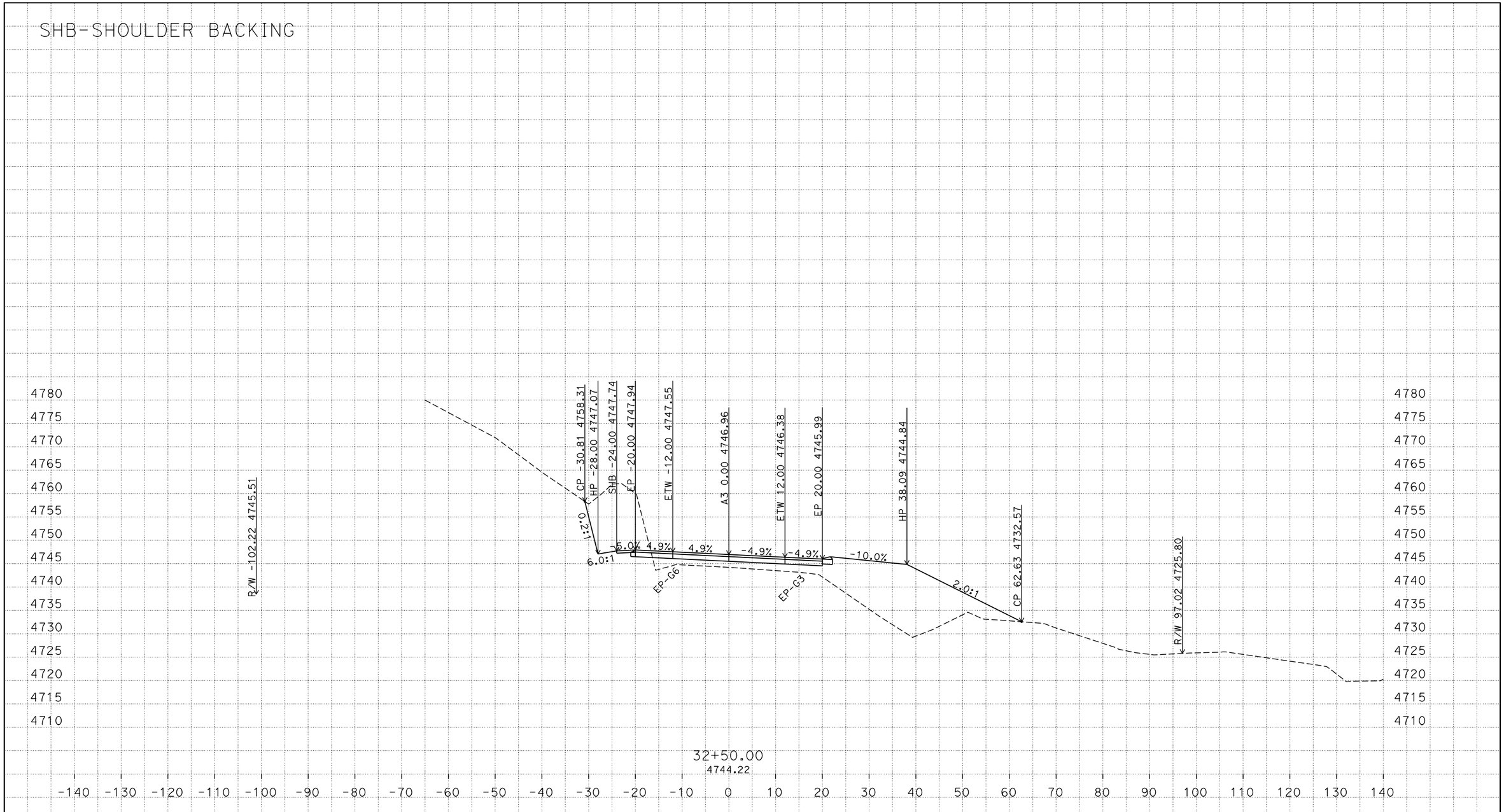

PLOTTED DATE: 12-FEB-2016

SCALE: 1"=10' Horiz.
1"=10' Vert.

CREATED BY: s113032

CONTRACT: 02-4G4904

DIST/CO/RTE/PM: 02/SHA/44/44.9/45.5

PROJECT ID: 0214000004

"A3" LINE
CROSS SECTIONS

D:\4G490\Xsecs_Qtys
A3XSEC_TEMP_X_C3D_DWG.dwg - 12-Jan-16 10:19 AM

FOR EARTHWORK DEVELOPMENT ONLY

All Dimensions are U.S. Survey Feet

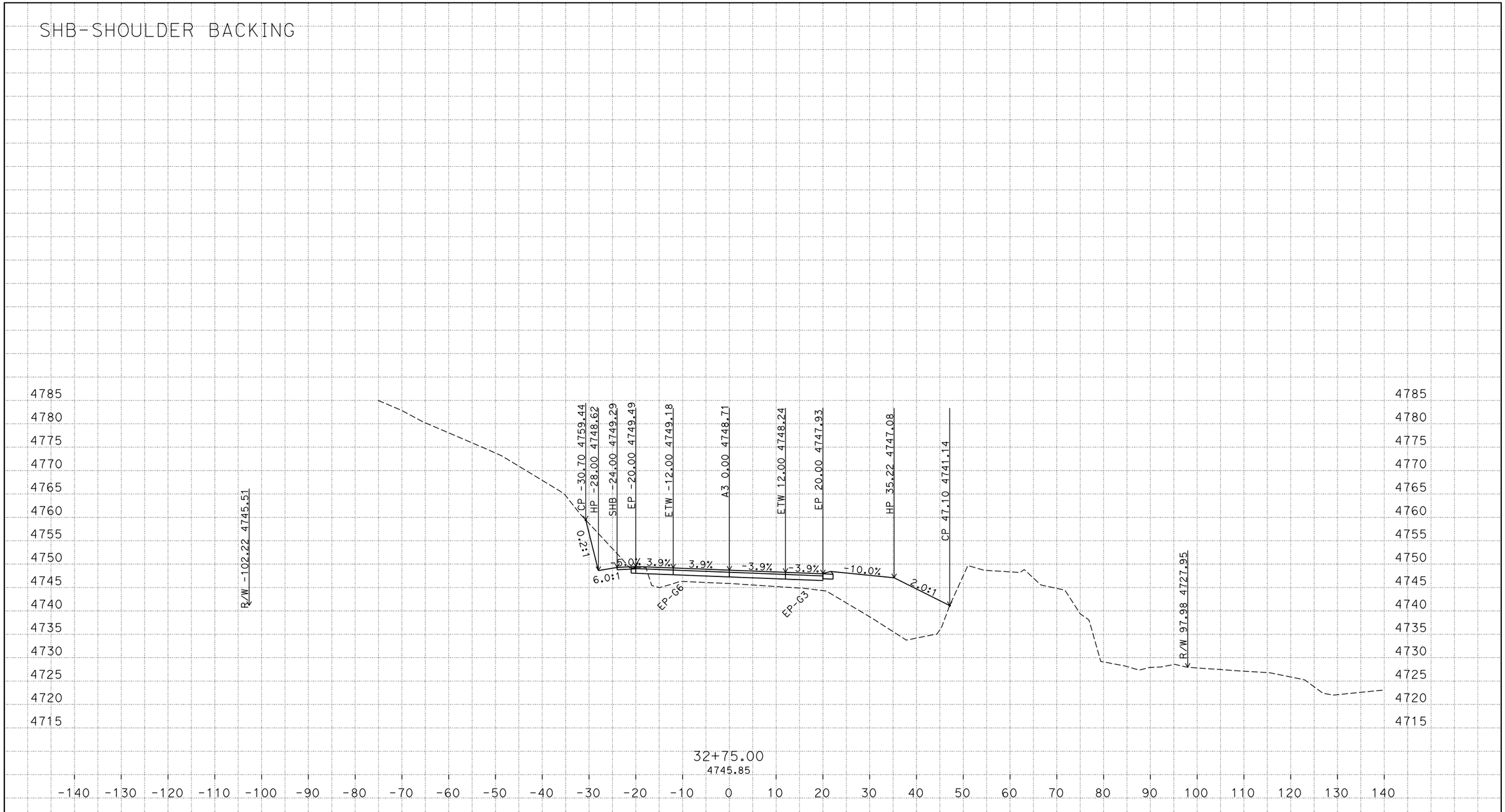

PLOTTED DATE: 12-FEB-2016

SCALE: 1"=10' Horiz.
1"=10' Vert.

CREATED BY: s113032

CONTRACT: 02-4G4904

DIST/CO/RTE/PM: 02/SHA/44/44.9/45.5

PROJECT ID: 0214000004

"A3" LINE
CROSS SECTIONS

D:\4G490\Xsecs_Qtys
A3XSEC_TEMP_X_C3D_DWG.dwg - 12-Jan-16 10:19 AM

FOR EARTHWORK DEVELOPMENT ONLY

All Dimensions are U.S. Survey Feet

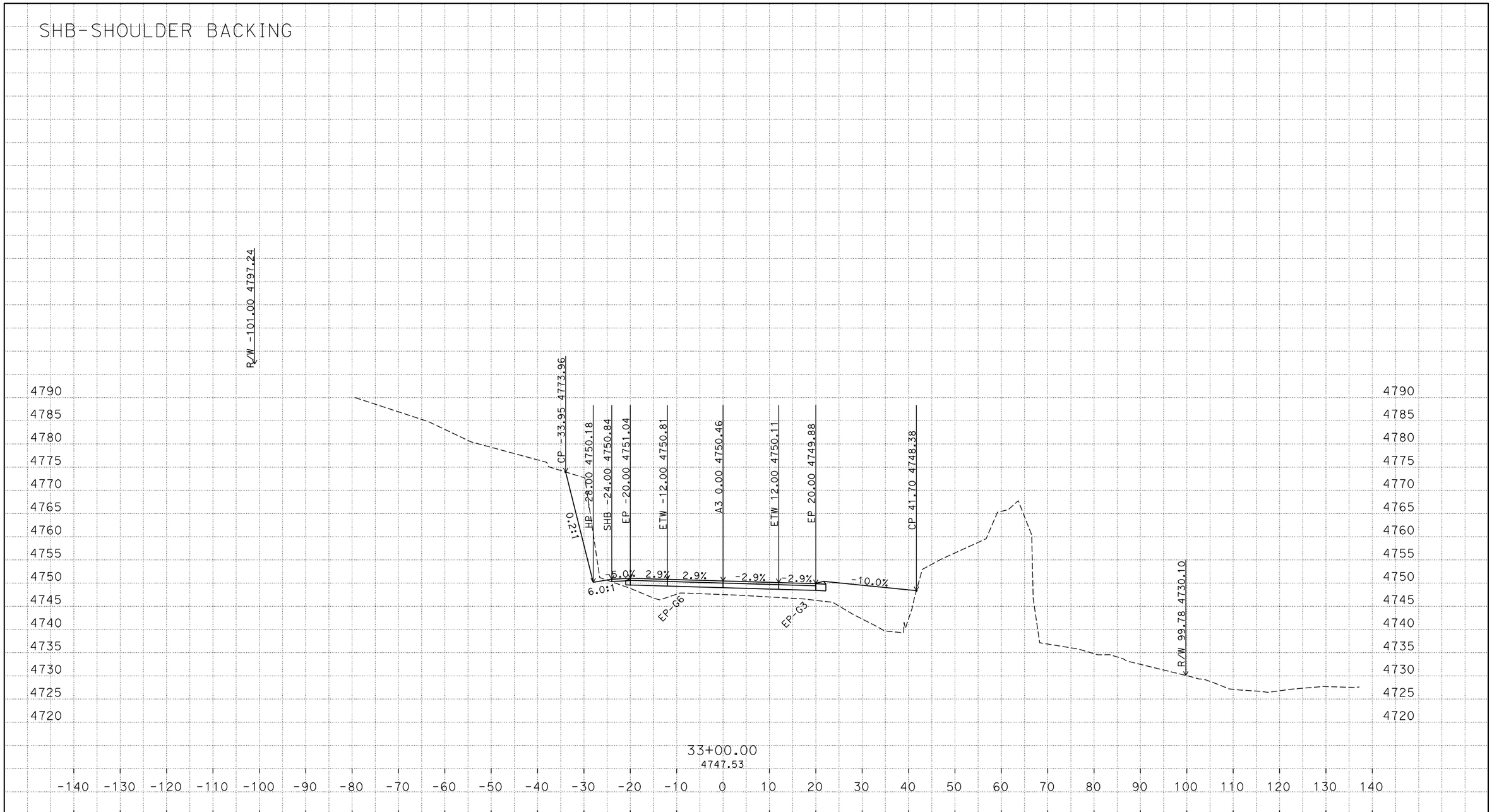

PLOTTED DATE: 12-FEB-2016

SCALE: 1"=10' Horiz.
1"=10' Vert.

CREATED BY: s113032

CONTRACT: 02-4G4904

DIST/CO/RTE/PM: 02/SHA/44/44.9/45.5

PROJECT ID: 0214000004

"A3" LINE
CROSS SECTIONS

D:\4G490\Xsecs_Qtys
A3XSEC_TEMP_X_C3D_DWG.dwg - 12-Jan-16 10:19 AM

FOR EARTHWORK DEVELOPMENT ONLY

All Dimensions are U.S. Survey Feet

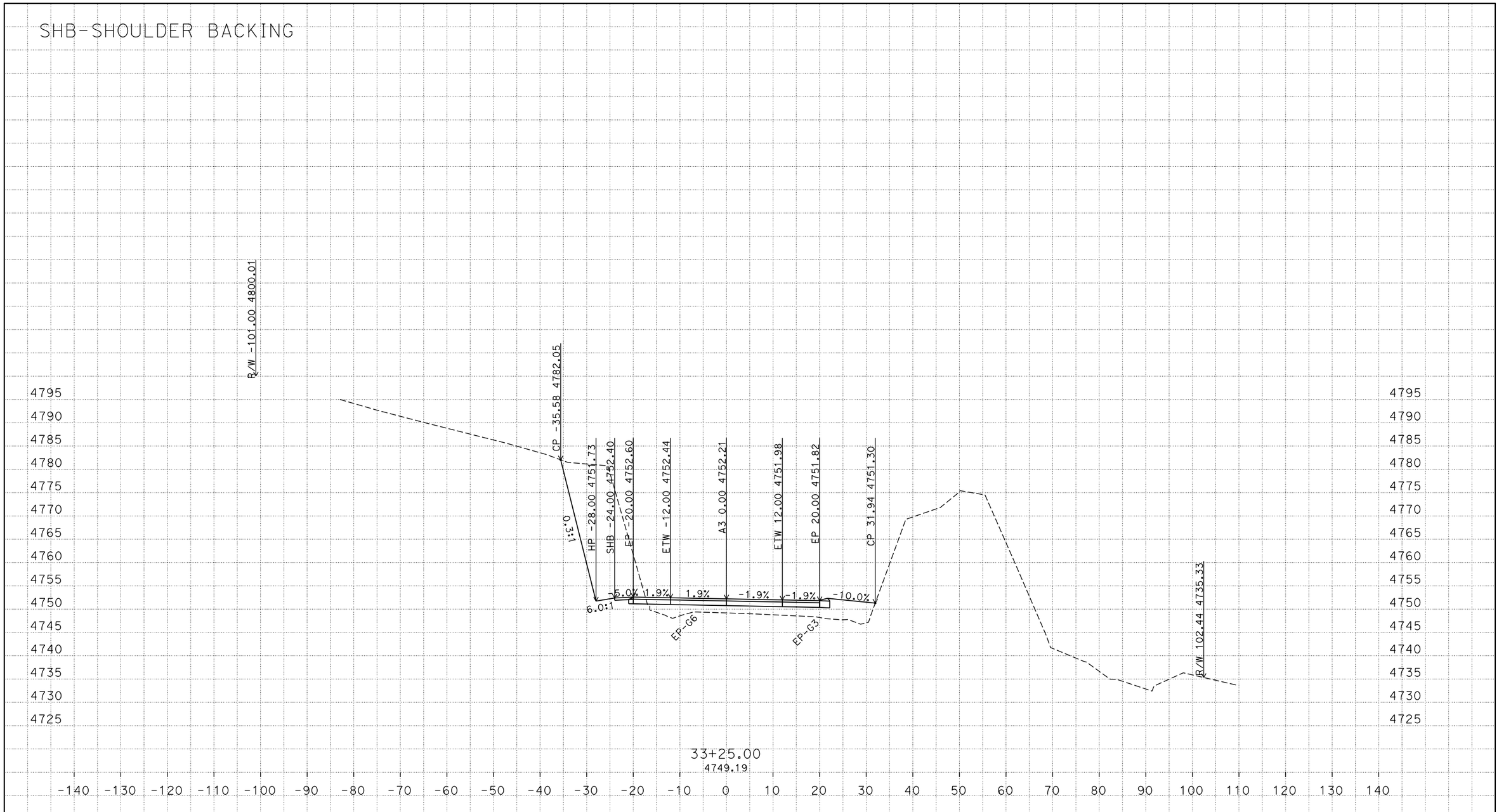

PLOTTED DATE: 12-FEB-2016

SCALE: 1"=10' Horiz.
1"=10' Vert.

CREATED BY: s113032

CONTRACT: 02-4G4904

DIST/CO/RTE/PM: 02/SHA/44/44.9/45.5

PROJECT ID: 0214000004

"A3" LINE
CROSS SECTIONS

D:\4G490\Xsecs_Qtys
A3XSEC_TEMP_X_C3D_DWG.dwg - 12-Jan-16 10:19 AM

FOR EARTHWORK DEVELOPMENT ONLY

All Dimensions are U.S. Survey Feet

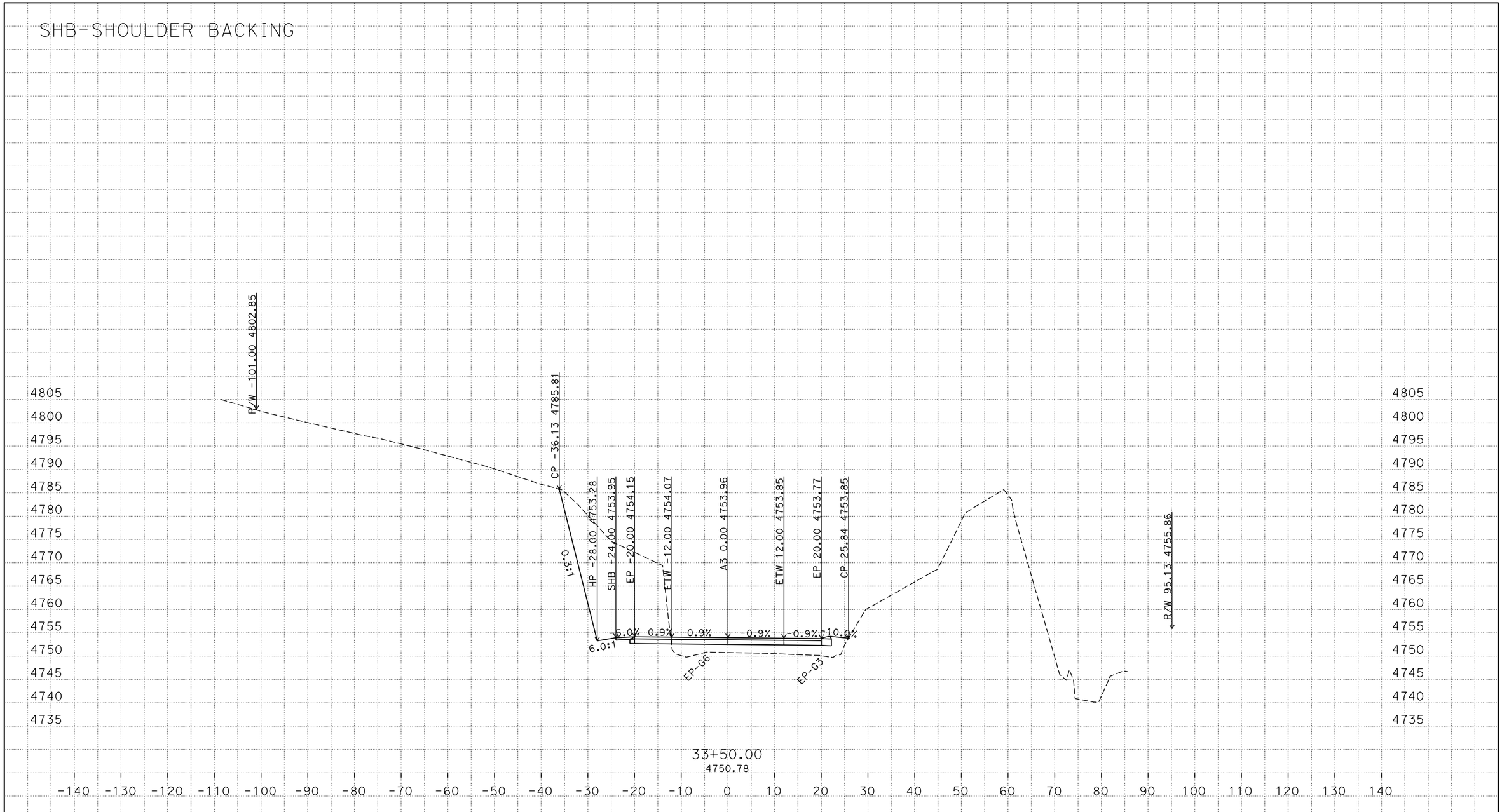

PLOTTED DATE: 12-FEB-2016

SCALE: 1"=10' Horiz.
1"=10' Vert.

CREATED BY: s113032

CONTRACT: 02-4G4904

DIST/CO/RTE/PM: 02/SHA/44/44.9/45.5

PROJECT ID: 0214000004

"A3" LINE
CROSS SECTIONS

D:\4G490\Xsecs_Qtys
A3XSEC_TEMP_X_C3D_DWG.dwg - 12-Jan-16 10:19 AM

FOR EARTHWORK DEVELOPMENT ONLY

All Dimensions are U.S. Survey Feet

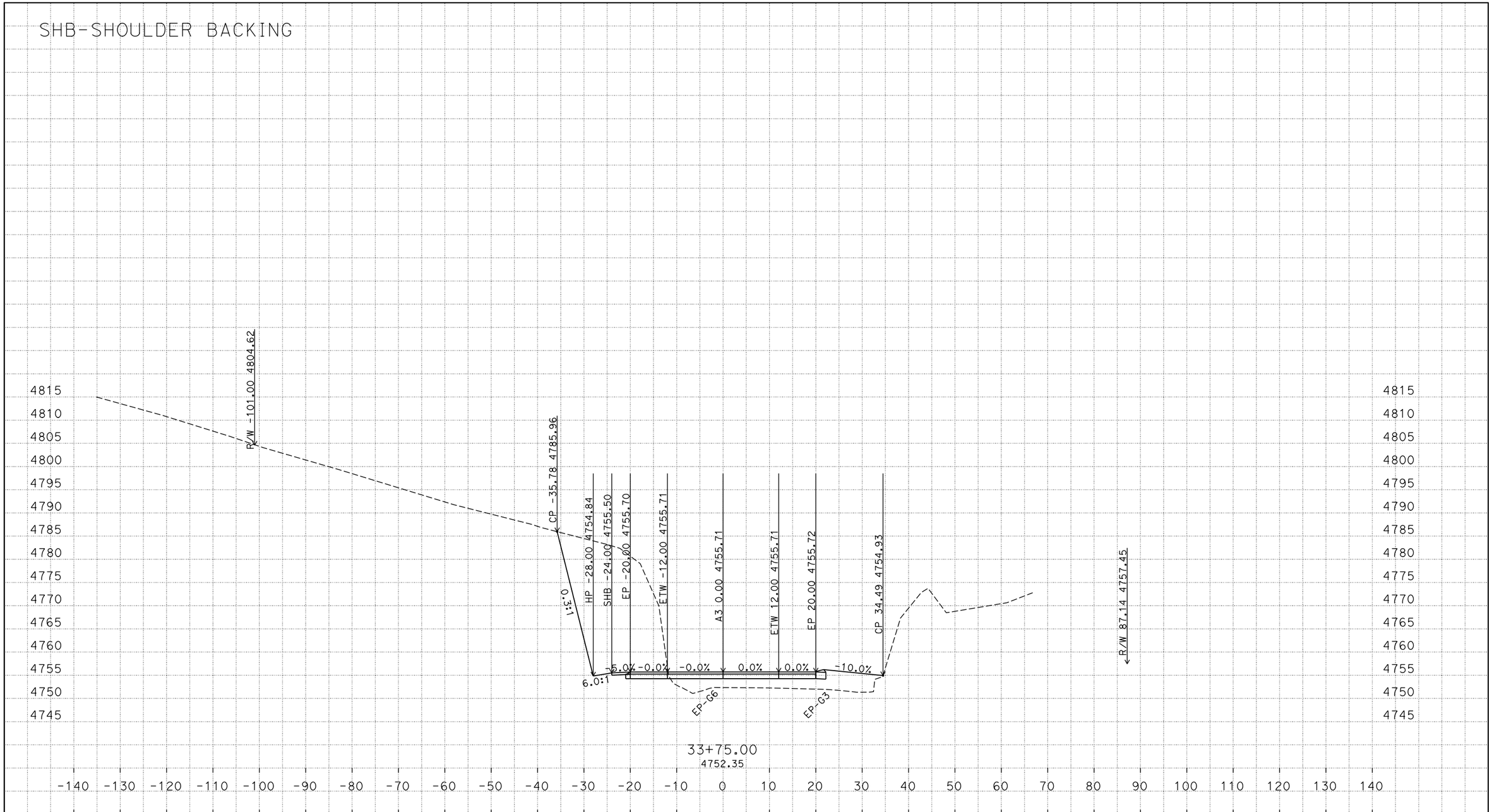

D:\4G490\Xsecs_Qtys
A3XSEC_TEMP_X_C3D_DWG.dwg - 12-Jan-16 10:19 AM

PLOTTED DATE: 12-FEB-2016

SCALE: 1"=10' Horiz.
1"=10' Vert.

CREATED BY: s113032

CONTRACT: 02-4G4904

DIST/CO/RTE/PM: 02/SHA/44/44.9/45.5

PROJECT ID: 0214000004

"A3" LINE
CROSS SECTIONS

FOR EARTHWORK DEVELOPMENT ONLY

All Dimensions are U.S. Survey Feet

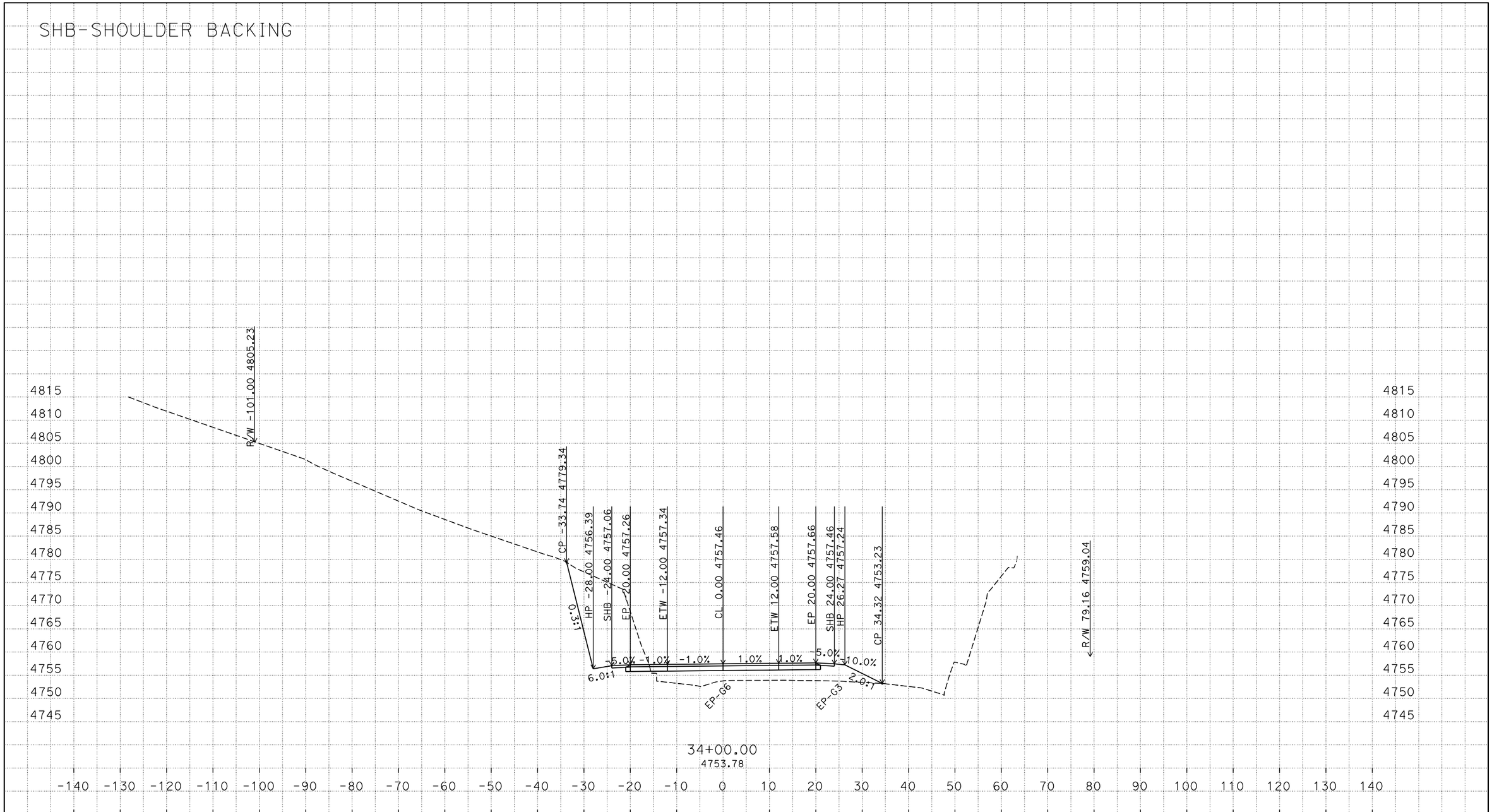

PLOTTED DATE: 12-FEB-2016

SCALE: 1"=10' Horiz.
1"=10' Vert.

CREATED BY: s113032

CONTRACT: 02-4G4904

DIST/CO/RTE/PM: 02/SHA/44/44.9/45.5

PROJECT ID: 0214000004

"A3" LINE
CROSS SECTIONS

D:\4G490\Xsecs_Qtys
A3XSEC_TEMP_X_C3D_DWG.dwg - 25-Jan-16 8:55 AM

FOR EARTHWORK DEVELOPMENT ONLY

All Dimensions are U.S. Survey Feet

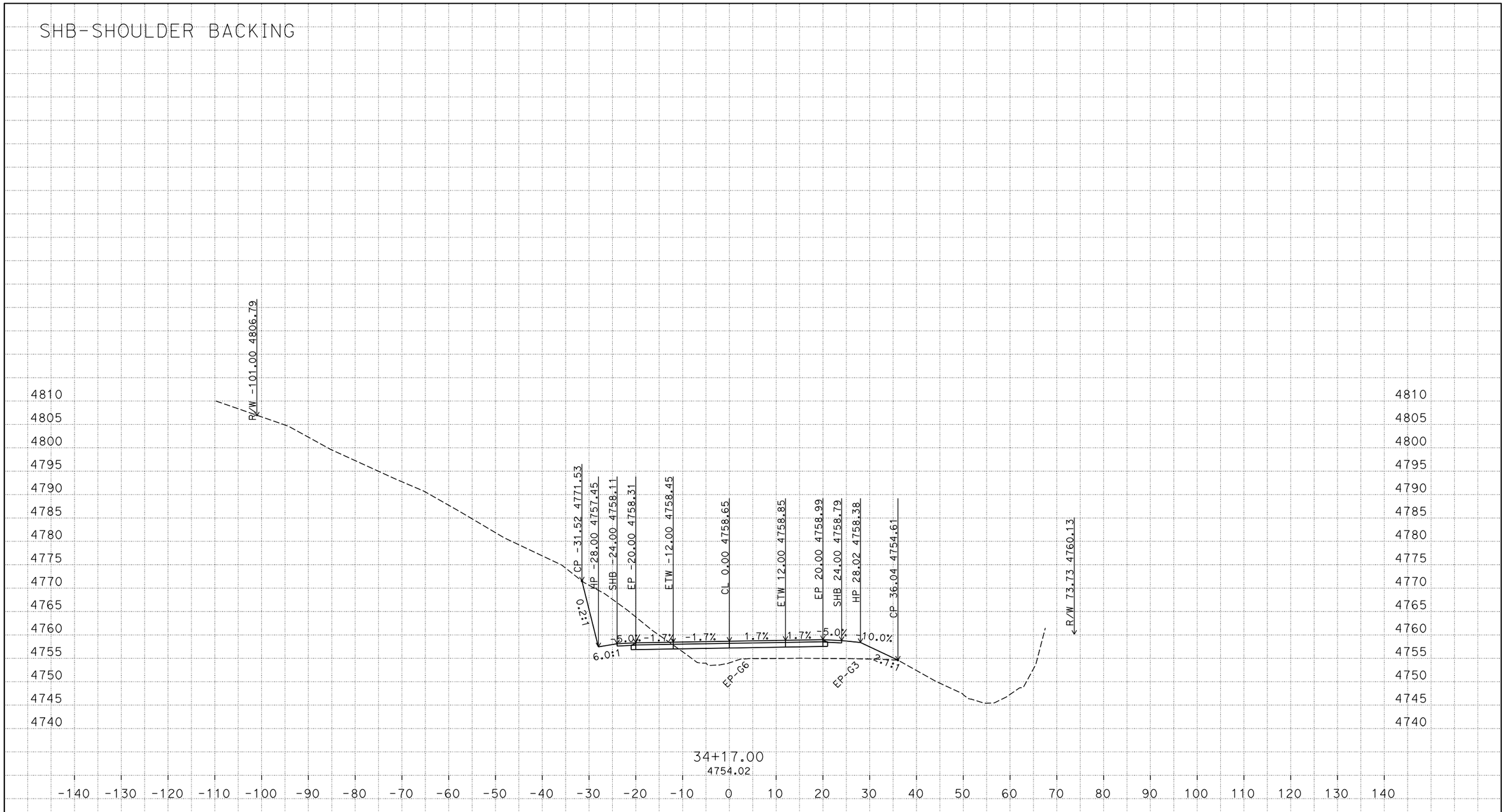

PLOTTED DATE: 12-FEB-2016

SCALE: 1"=10' Horiz.
1"=10' Vert.

CREATED BY: s113032

CONTRACT: 02-4G4904

DIST/CO/RTE/PM: 02/SHA/44/44.9/45.5

PROJECT ID: 0214000004

"A3" LINE
CROSS SECTIONS
51 OF 100

D:\4G490\Xsecs_Qtys
A3XSEC_TEMP_X_C3D_DWG.dwg - 25-Jan-16 8:55 AM

FOR EARTHWORK DEVELOPMENT ONLY

All Dimensions are U.S. Survey Feet

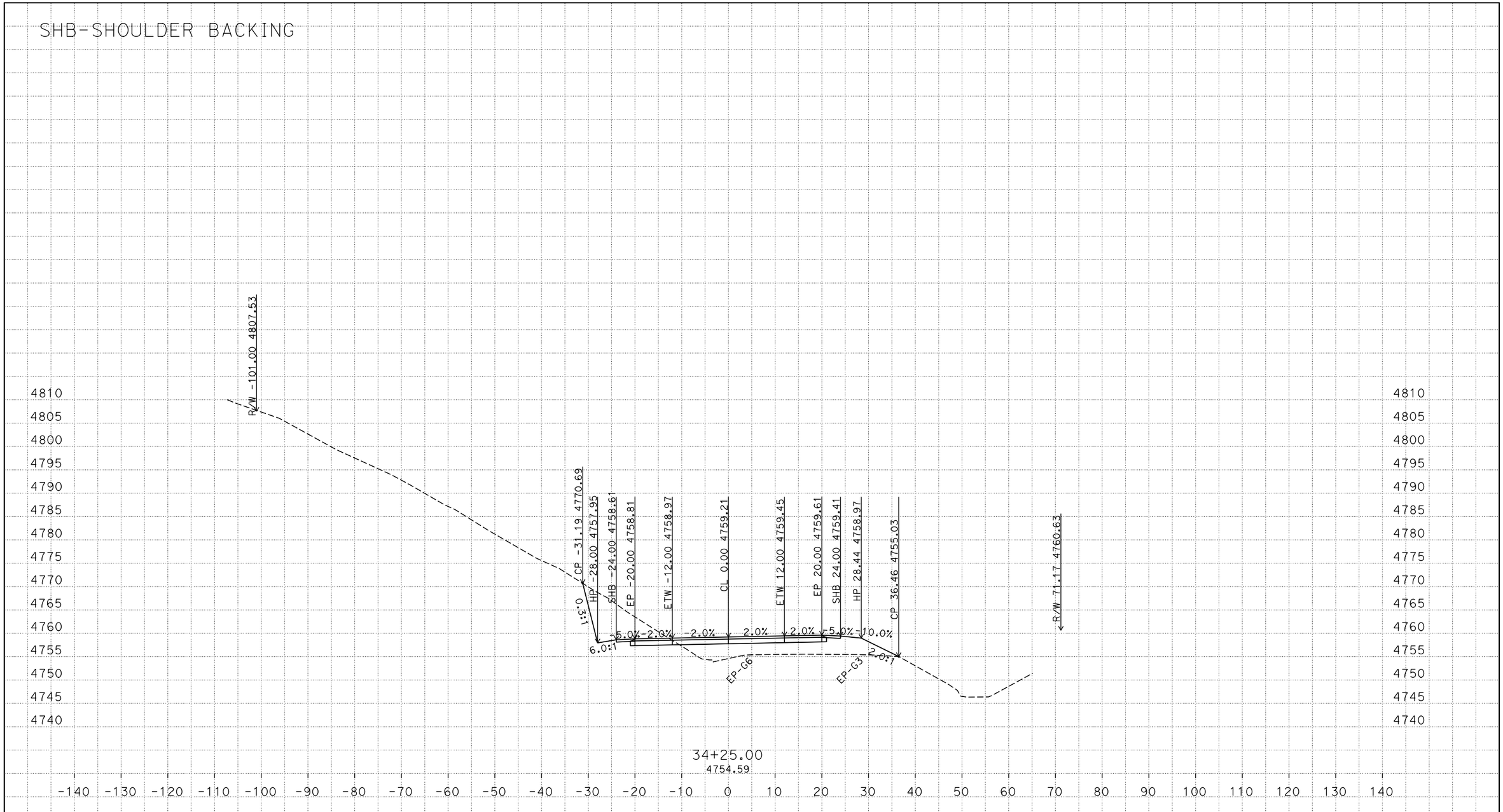

PLOTTED DATE: 12-FEB-2016

SCALE: 1"=10' Horiz.
1"=10' Vert.

CREATED BY: s113032

CONTRACT: 02-4G4904

DIST/CO/RTE/PM: 02/SHA/44/44.9/45.5

PROJECT ID: 0214000004

"A3" LINE
CROSS SECTIONS
52 OF 100

D:\4G490\Xsecs_Qtys
A3XSEC_TEMP_X_C3D_DWG.dwg - 25-Jan-16 8:55 AM

FOR EARTHWORK DEVELOPMENT ONLY

All Dimensions are U.S. Survey Feet

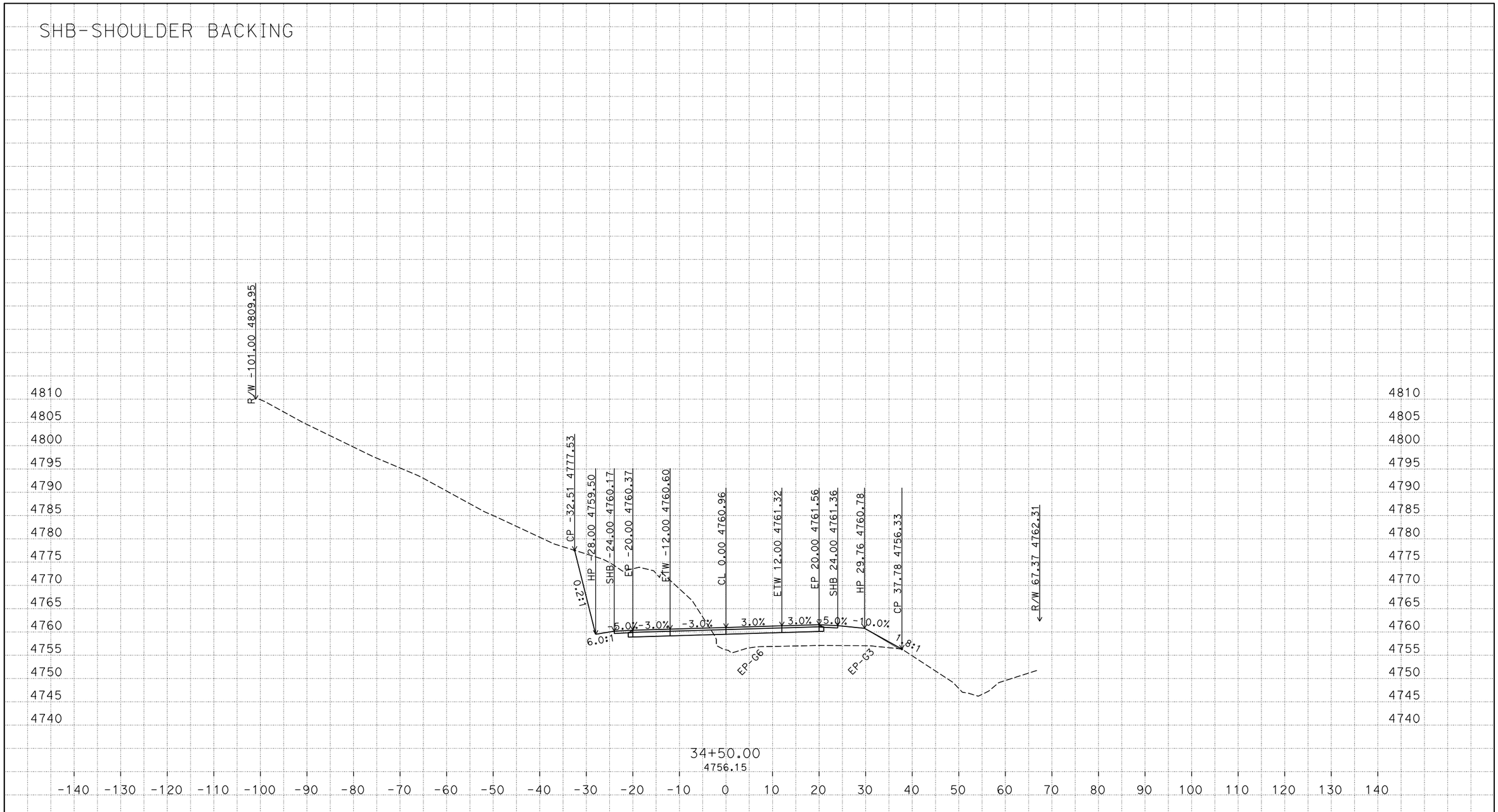

PLOTTED DATE: 12-FEB-2016

SCALE: 1"=10' Horiz.
1"=10' Vert.

CREATED BY: s113032

CONTRACT: 02-4G4904

DIST/CO/RTE/PM: 02/SHA/44/44.9/45.5

PROJECT ID: 0214000004

"A3" LINE
CROSS SECTIONS
53 OF 100

D:\4G490\Xsecs_Qtys
A3XSEC_TEMP_X_C3D_DWG.dwg - 25-Jan-16 8:55 AM

FOR EARTHWORK DEVELOPMENT ONLY

All Dimensions are U.S. Survey Feet

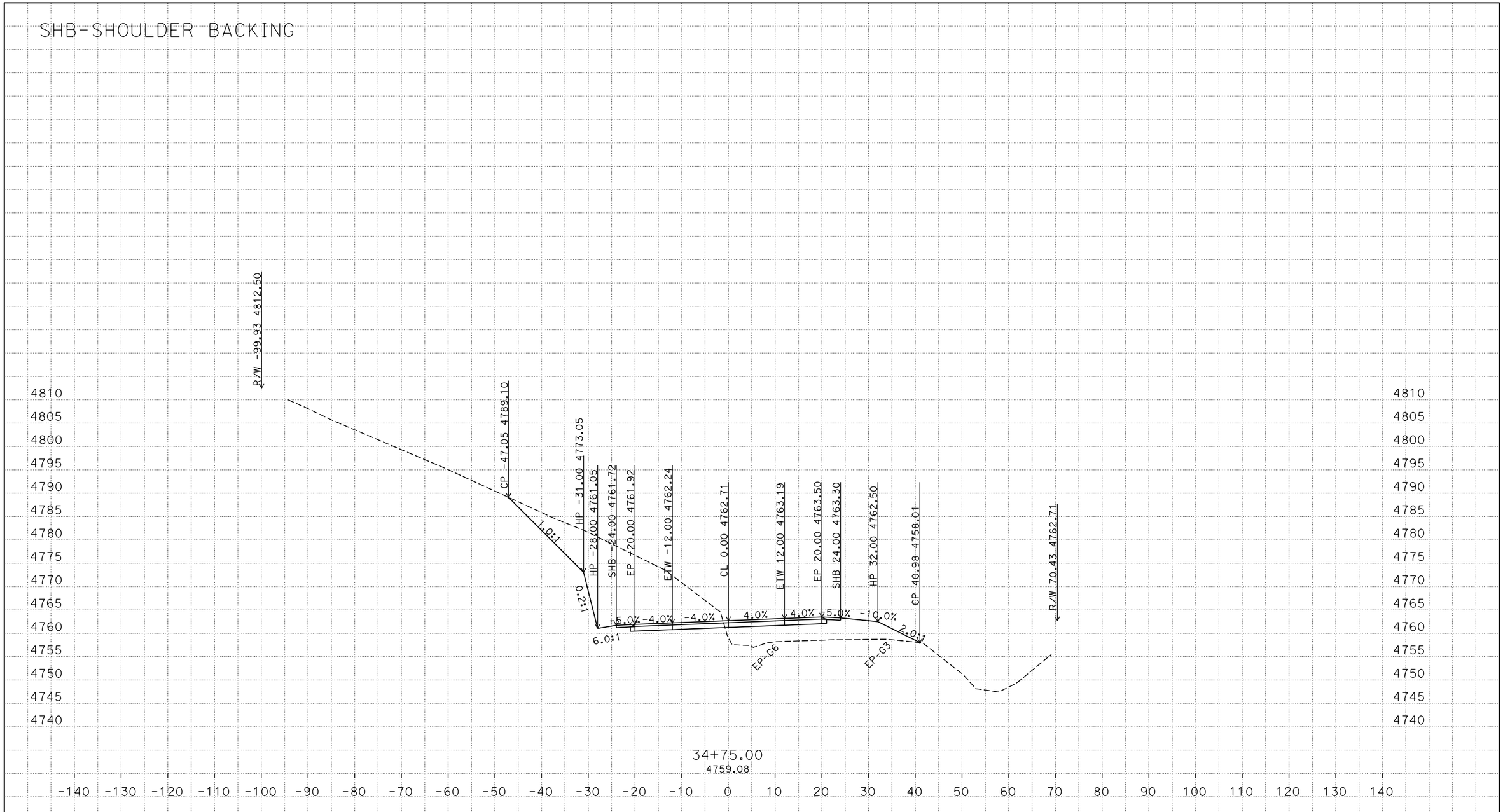

PLOTTED DATE: 12-FEB-2016

SCALE: 1"=10' Horiz.
1"=10' Vert.

CREATED BY: s113032

CONTRACT: 02-4G4904

DIST/CO/RTE/PM: 02/SHA/44/44.9/45.5

PROJECT ID: 0214000004

"A3" LINE
CROSS SECTIONS

D:\4G490\Xsecs_Qtys
A3XSEC_TEMP_X_C3D_DWG.dwg - 25-Jan-16 8:55 AM

FOR EARTHWORK DEVELOPMENT ONLY

All Dimensions are U.S. Survey Feet

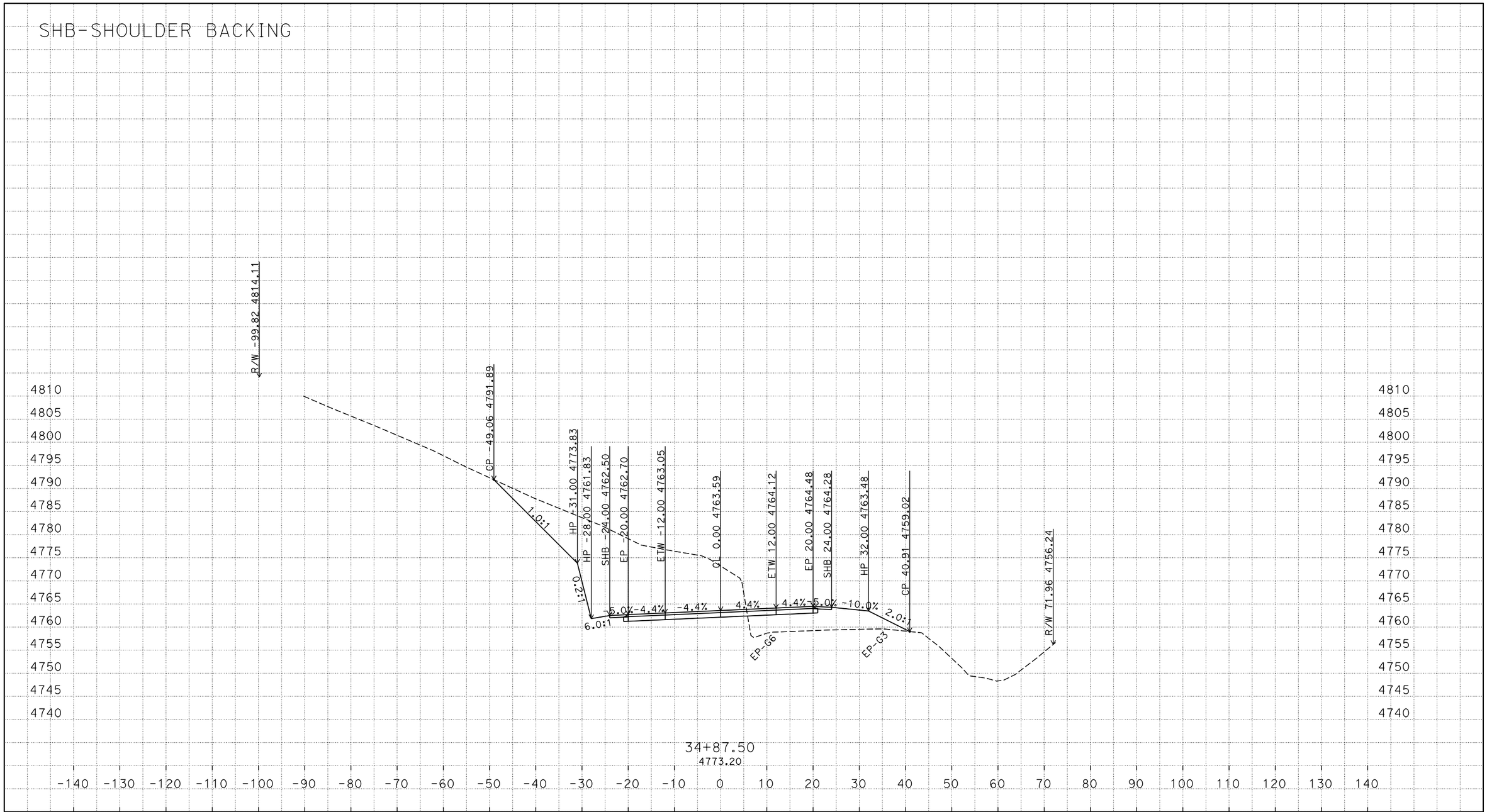

PLOTTED DATE: 12-FEB-2016

SCALE: 1"=10' Horiz.
1"=10' Vert.

CREATED BY: s113032

CONTRACT: 02-4G4904

DIST/CO/RTE/PM: 02/SHA/44/44.9/45.5

PROJECT ID: 0214000004

"A3" LINE
CROSS SECTIONS

D:\4G490\Xsecs_Qtys
A3XSEC_TEMP_X_C3D_DWG.dwg - 25-Jan-16 8:55 AM

FOR EARTHWORK DEVELOPMENT ONLY

All Dimensions are U.S. Survey Feet

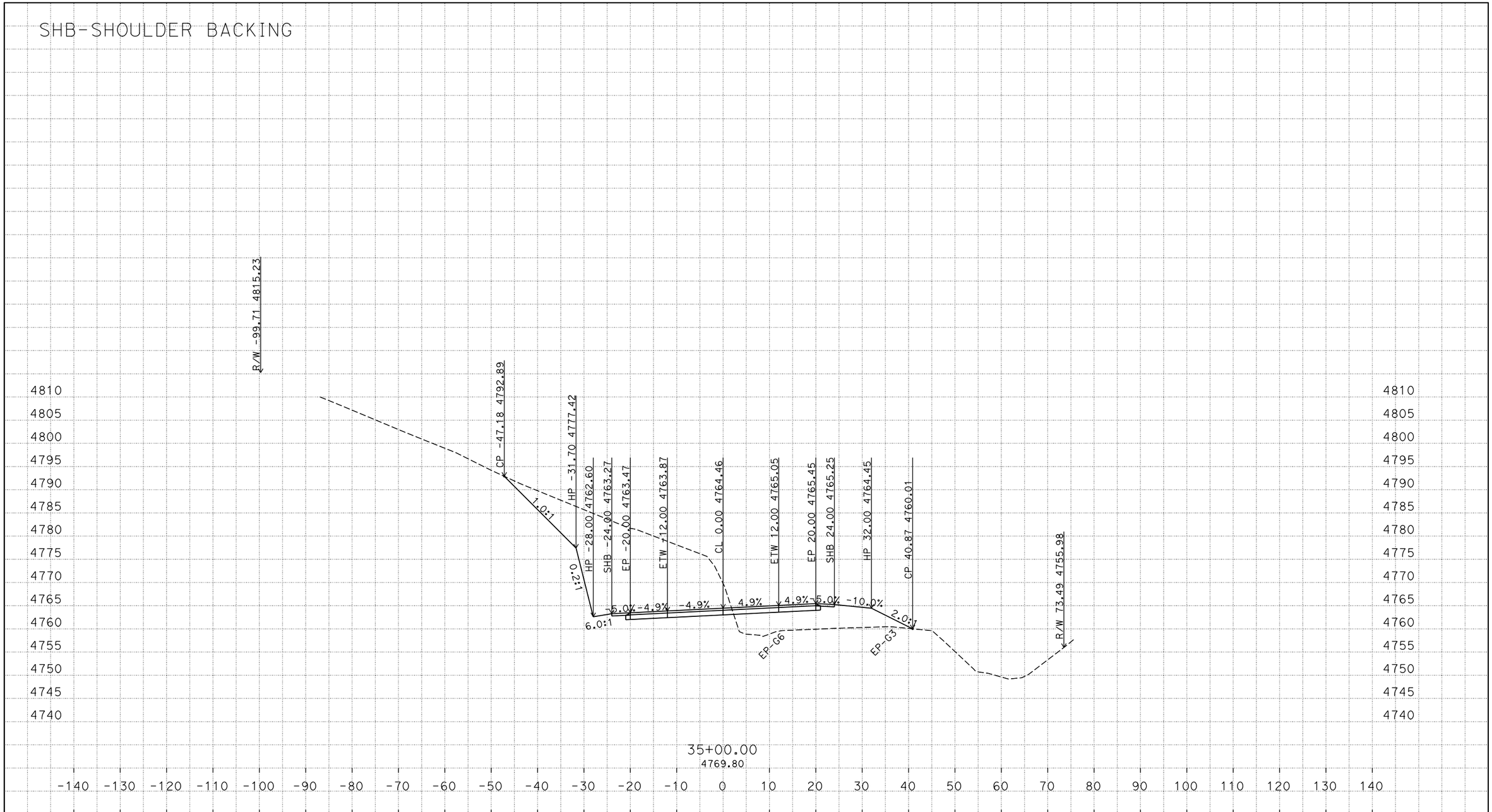

PLOTTED DATE: 12-FEB-2016

SCALE: 1"=10' Horiz.
1"=10' Vert.

CREATED BY: s113032

CONTRACT: 02-4G4904

DIST/CO/RTE/PM: 02/SHA/44/44.9/45.5

PROJECT ID: 0214000004

"A3" LINE
CROSS SECTIONS

D:\4G490\Xsecs_Qtys
A3XSEC_TEMP_X_C3D_DWG.dwg - 25-Jan-16 8:55 AM

FOR EARTHWORK DEVELOPMENT ONLY

All Dimensions are U.S. Survey Feet

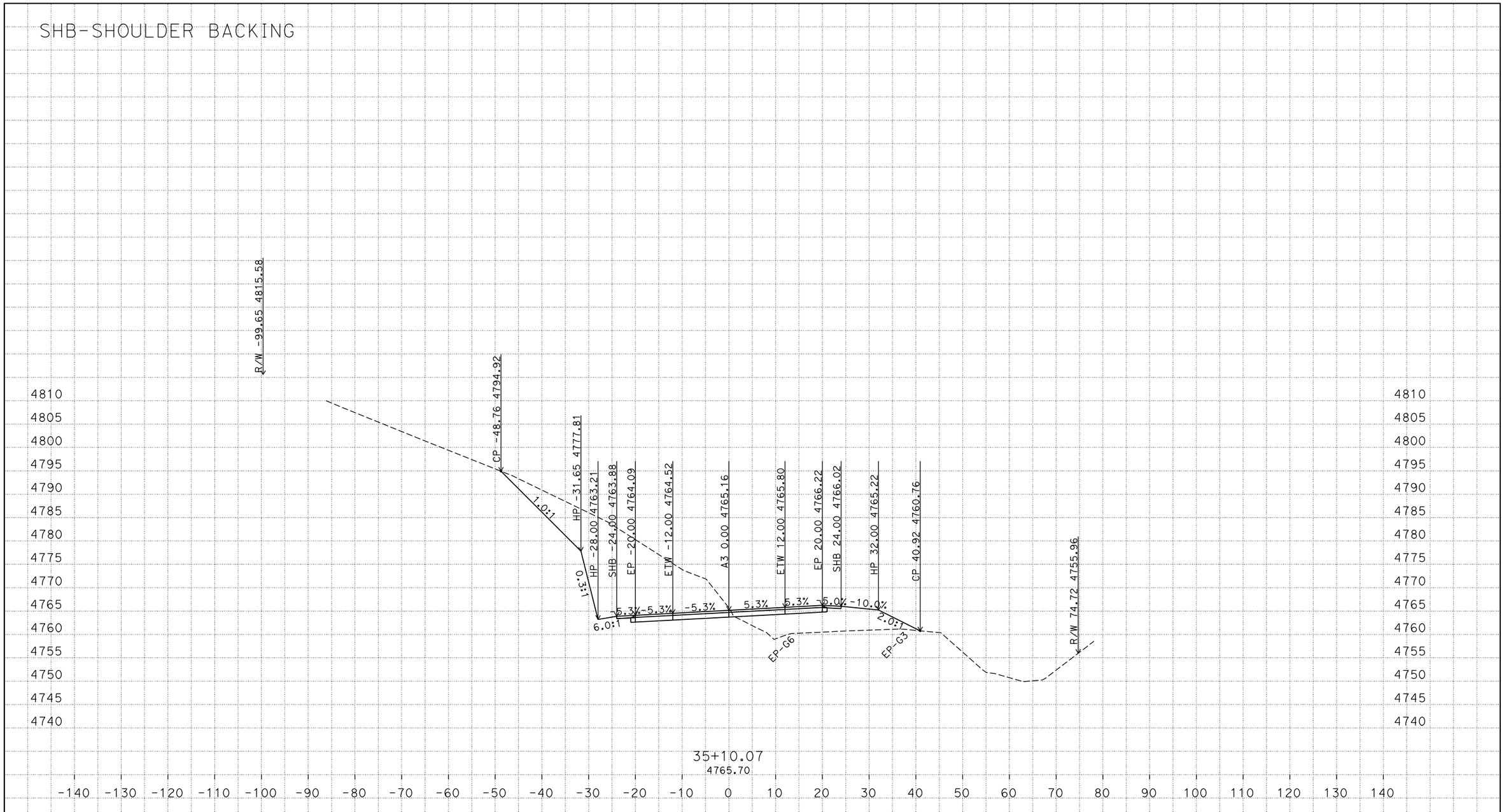

PLOTTED DATE: 12-FEB-2016

SCALE: 1"=10' Horiz.
1"=10' Vert.

CREATED BY: s113032

CONTRACT: 02-4G4904

DIST/CO/RTE/PM: 02/SHA/44/44.9/45.5

PROJECT ID: 0214000004

"A3" LINE
CROSS SECTIONS

D:\4G490\Xsecs_Qtys
A3XSEC_TEMP_X_C3D_DWG.dwg - 12-Jan-16 10:19 AM

FOR EARTHWORK DEVELOPMENT ONLY

All Dimensions are U.S. Survey Feet

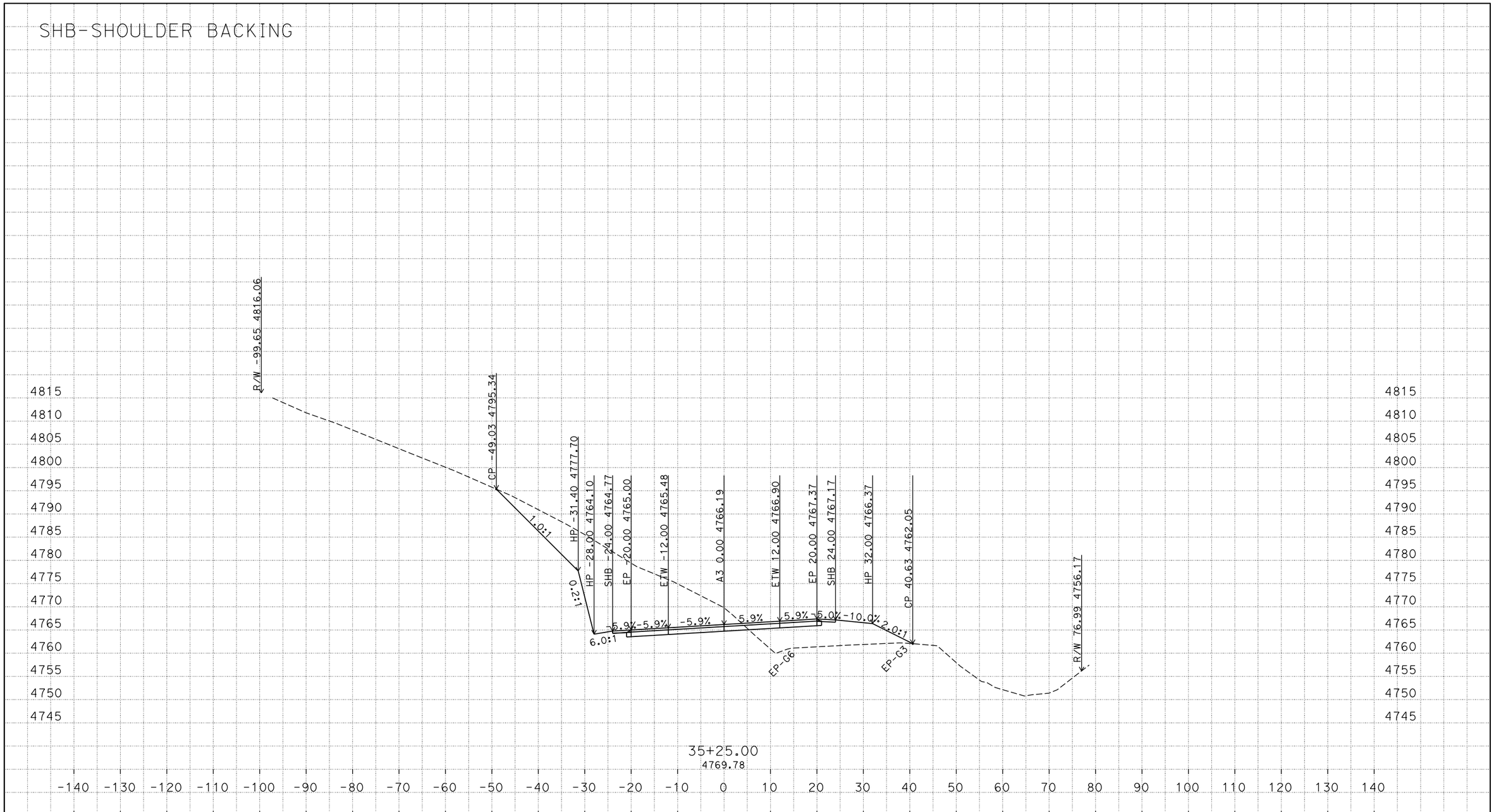

PLOTTED DATE: 12-FEB-2016

SCALE: 1"=10' Horiz.
1"=10' Vert.

CREATED BY: s113032

CONTRACT: 02-4G4904

DIST/CO/RTE/PM: 02/SHA/44/44.9/45.5

PROJECT ID: 0214000004

"A3" LINE
CROSS SECTIONS
58 OF 100

D:\4G490\Xsecs_Qtys
A3XSEC_TEMP_X_C3D_DWG.dwg - 12-Jan-16 10:19 AM

FOR EARTHWORK DEVELOPMENT ONLY

All Dimensions are U.S. Survey Feet

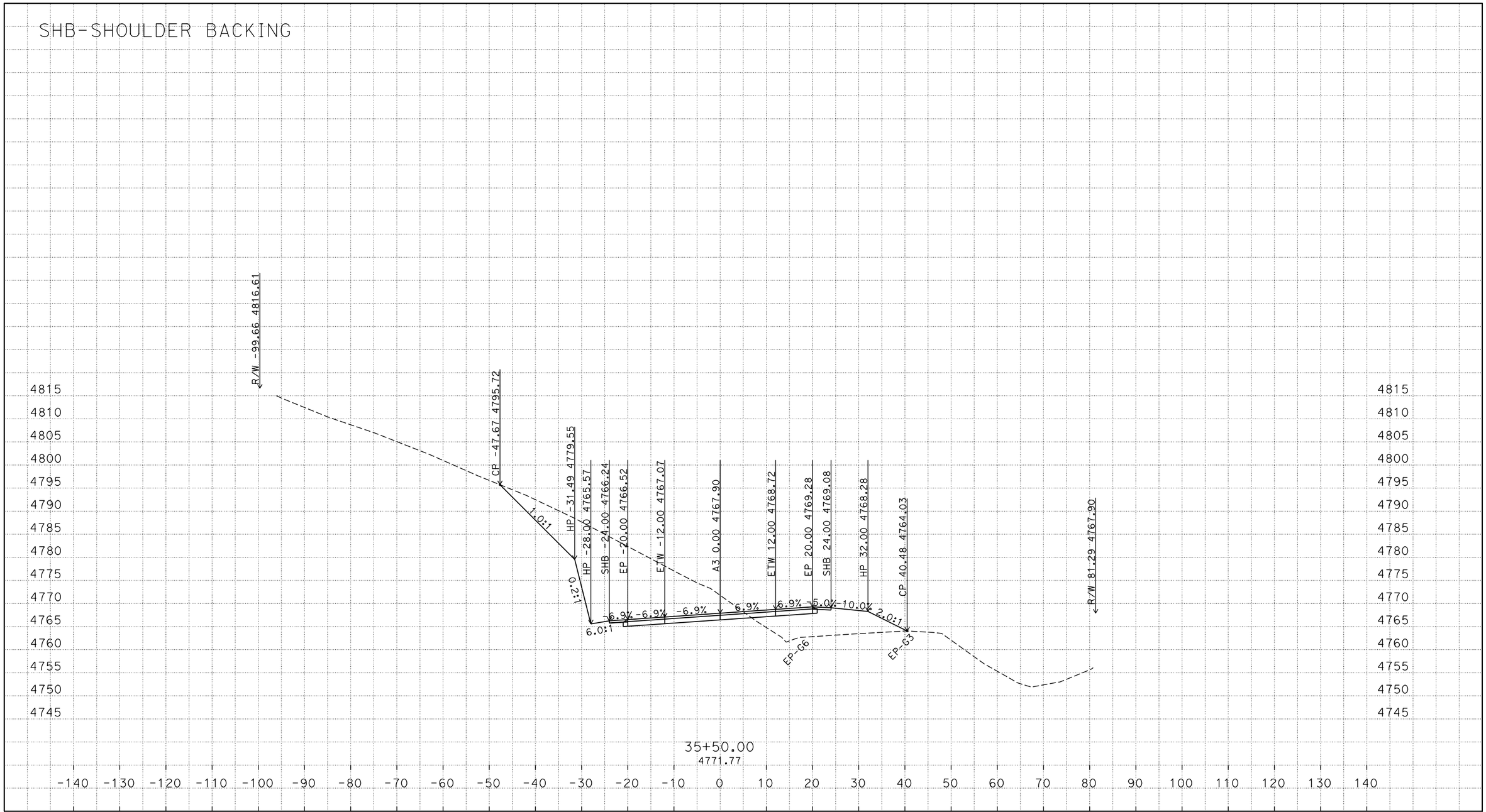

D:\4G490\Xsecs_Qtys
A3XSEC_TEMP_X_C3D_DWG.dwg - 12-Jan-16 10:19 AM

PLOTTED DATE: 12-FEB-2016

SCALE: 1"=10' Horiz.
1"=10' Vert.

CREATED BY: s113032

CONTRACT: 02-4G4904

DIST/CO/RTE/PM: 02/SHA/44/44.9/45.5

PROJECT ID: 0214000004

"A3" LINE
CROSS SECTIONS

FOR EARTHWORK DEVELOPMENT ONLY

All Dimensions are U.S. Survey Feet

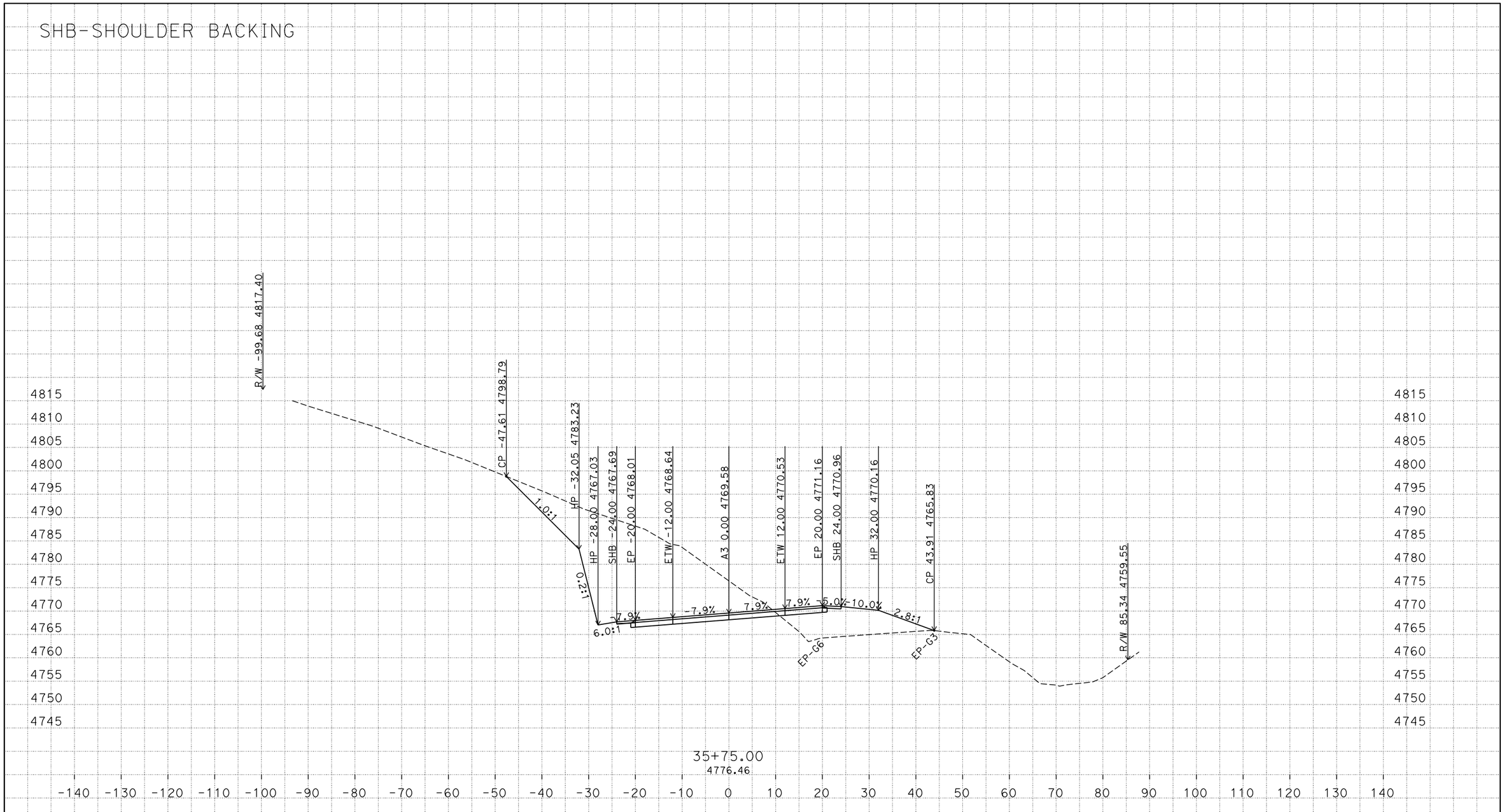

PLOTTED DATE: 12-FEB-2016

SCALE: 1"=10' Horiz.
1"=10' Vert.

CREATED BY: s113032

CONTRACT: 02-4G4904

DIST/CO/RTE/PM: 02/SHA/44/44.9/45.5

PROJECT ID: 0214000004

"A3" LINE
CROSS SECTIONS
60 OF 100

D:\4G490\Xsecs_Qtys
A3XSEC_TEMP_X_C3D_DWG.dwg - 12-Jan-16 10:19 AM

FOR EARTHWORK DEVELOPMENT ONLY

All Dimensions are U.S. Survey Feet

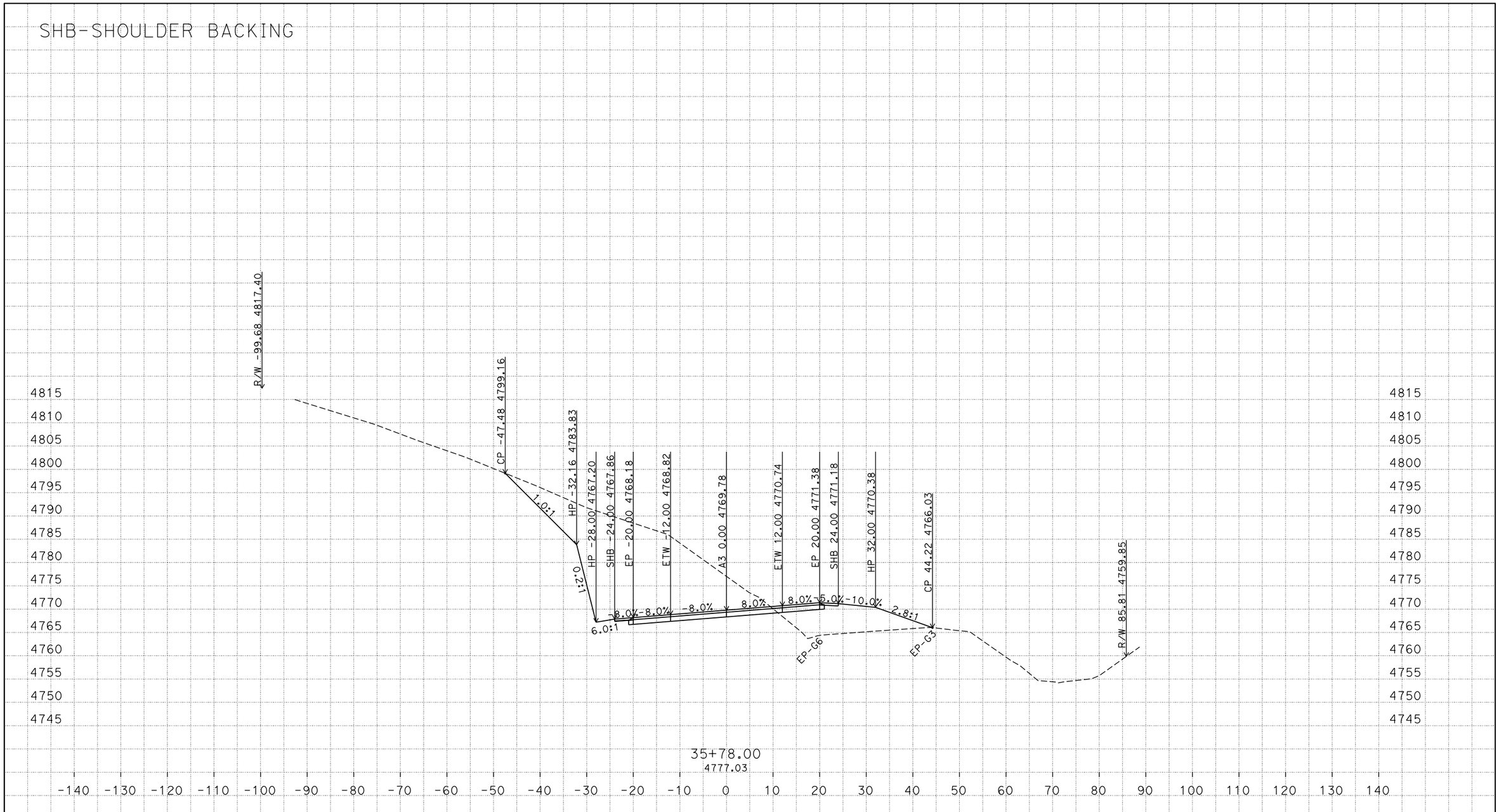

PLOTTED DATE: 12-FEB-2016

SCALE: 1"=10' Horiz.
1"=10' Vert.

CREATED BY: s113032

CONTRACT: 02-4G4904

DIST/CO/RTE/PM: 02/SHA/44/44.9/45.5

PROJECT ID: 0214000004

"A3" LINE
CROSS SECTIONS
61 OF 100

D:\4G490\Xsecs_Qtys
A3XSEC_TEMP_X_C3D_DWG.dwg - 12-Jan-16 10:19 AM

FOR EARTHWORK DEVELOPMENT ONLY

All Dimensions are U.S. Survey Feet

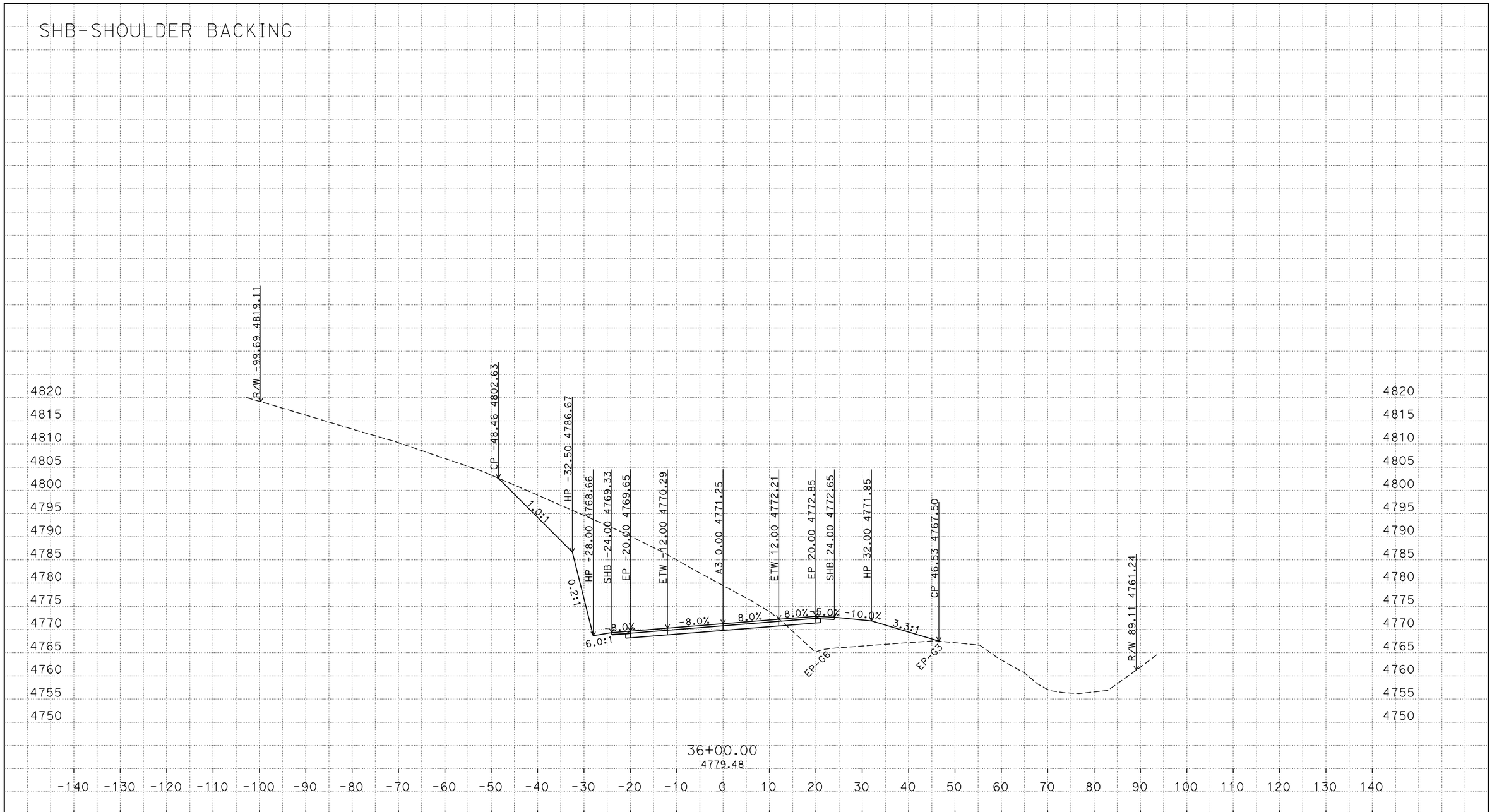

PLOTTED DATE: 12-FEB-2016

SCALE: 1"=10' Horiz.
1"=10' Vert.

CREATED BY: s113032

CONTRACT: 02-4G4904

DIST/CO/RTE/PM: 02/SHA/44/44.9/45.5

PROJECT ID: 0214000004

"A3" LINE
CROSS SECTIONS

D:\4G490\Xsecs_Qtys
A3XSEC_TEMP_X_C3D_DWG.dwg - 12-Jan-16 10:19 AM

FOR EARTHWORK DEVELOPMENT ONLY

All Dimensions are U.S. Survey Feet

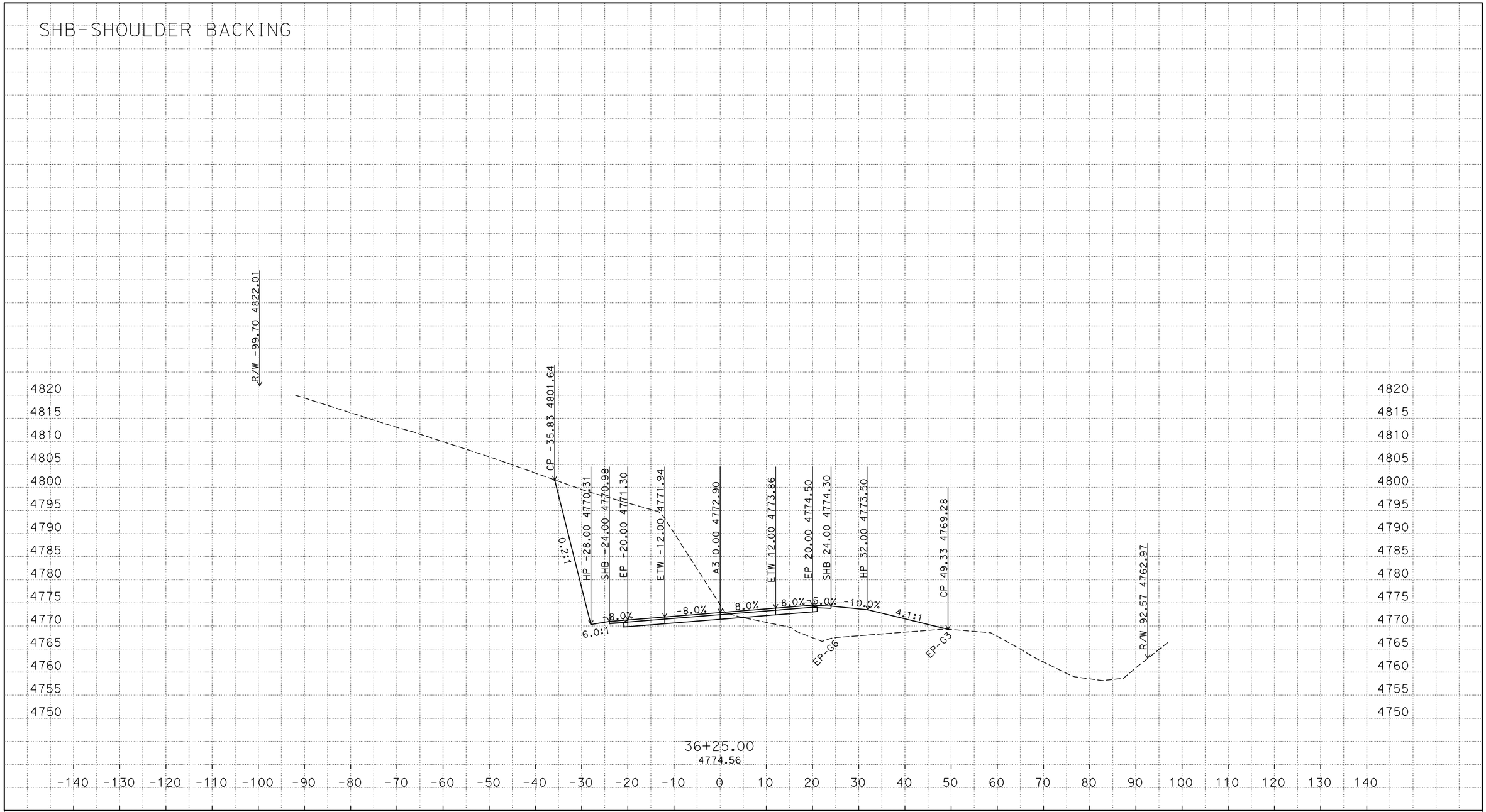

D:\4G490\Xsecs_Qtys
A3XSEC_TEMP_X_C3D_DWG.dwg - 12-Jan-16 10:19 AM

PLOTTED DATE: 12-FEB-2016

SCALE: 1"=10' Horiz.
1"=10' Vert.

CREATED BY: s113032

CONTRACT: 02-4G4904

DIST/CO/RTE/PM: 02/SHA/44/44.9/45.5

PROJECT ID: 0214000004

"A3" LINE
CROSS SECTIONS

FOR EARTHWORK DEVELOPMENT ONLY

All Dimensions are U.S. Survey Feet

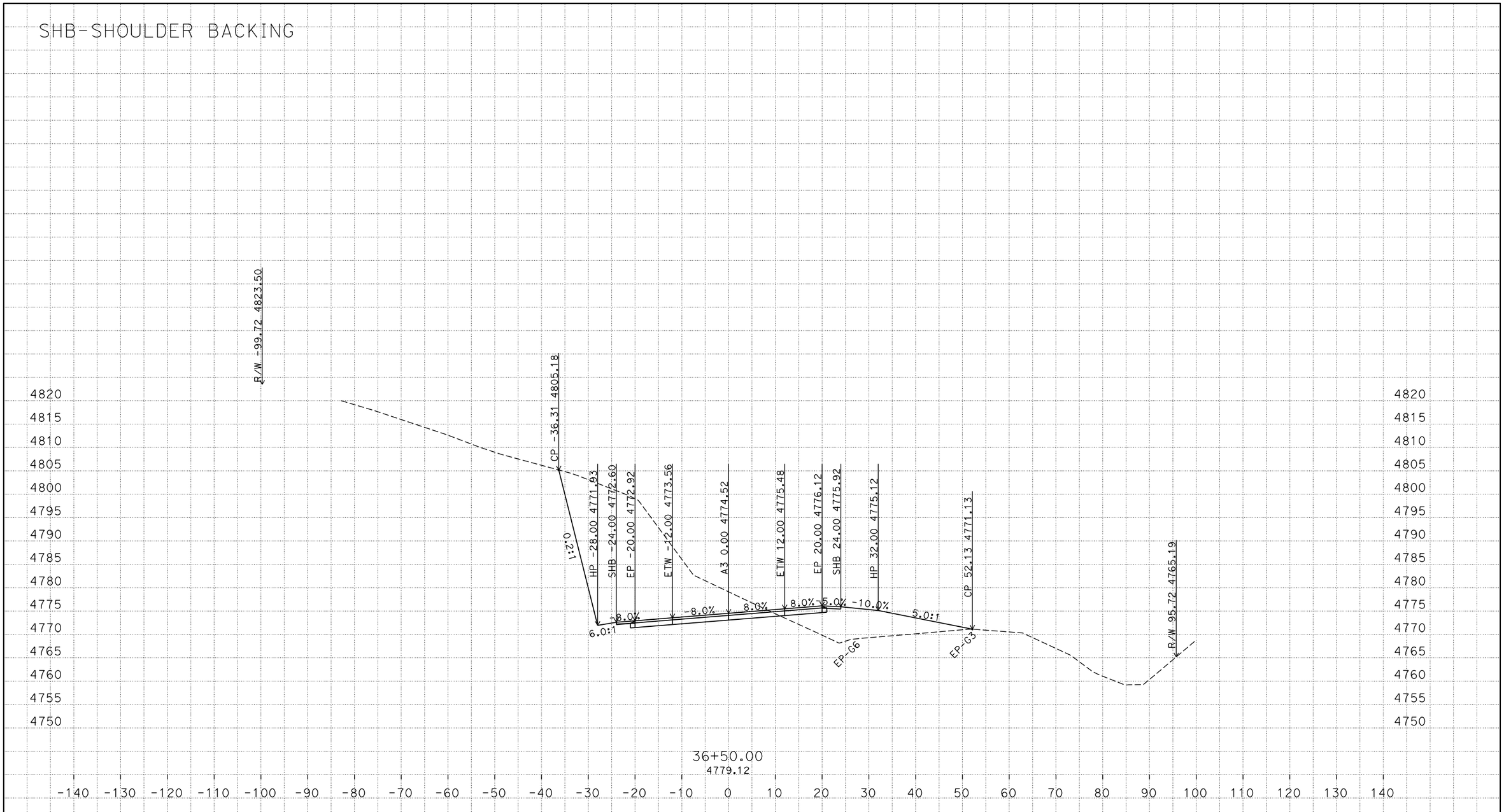

PLOTTED DATE: 12-FEB-2016

SCALE: 1"=10' Horiz.
1"=10' Vert.

CREATED BY: s113032

CONTRACT: 02-4G4904

DIST/CO/RTE/PM: 02/SHA/44/44.9/45.5

PROJECT ID: 0214000004

"A3" LINE
CROSS SECTIONS
64 OF 100

D:\4G490\Xsecs_Qtys
A3XSEC_TEMP_X_C3D_DWG.dwg - 12-Jan-16 10:19 AM

FOR EARTHWORK DEVELOPMENT ONLY

All Dimensions are U.S. Survey Feet

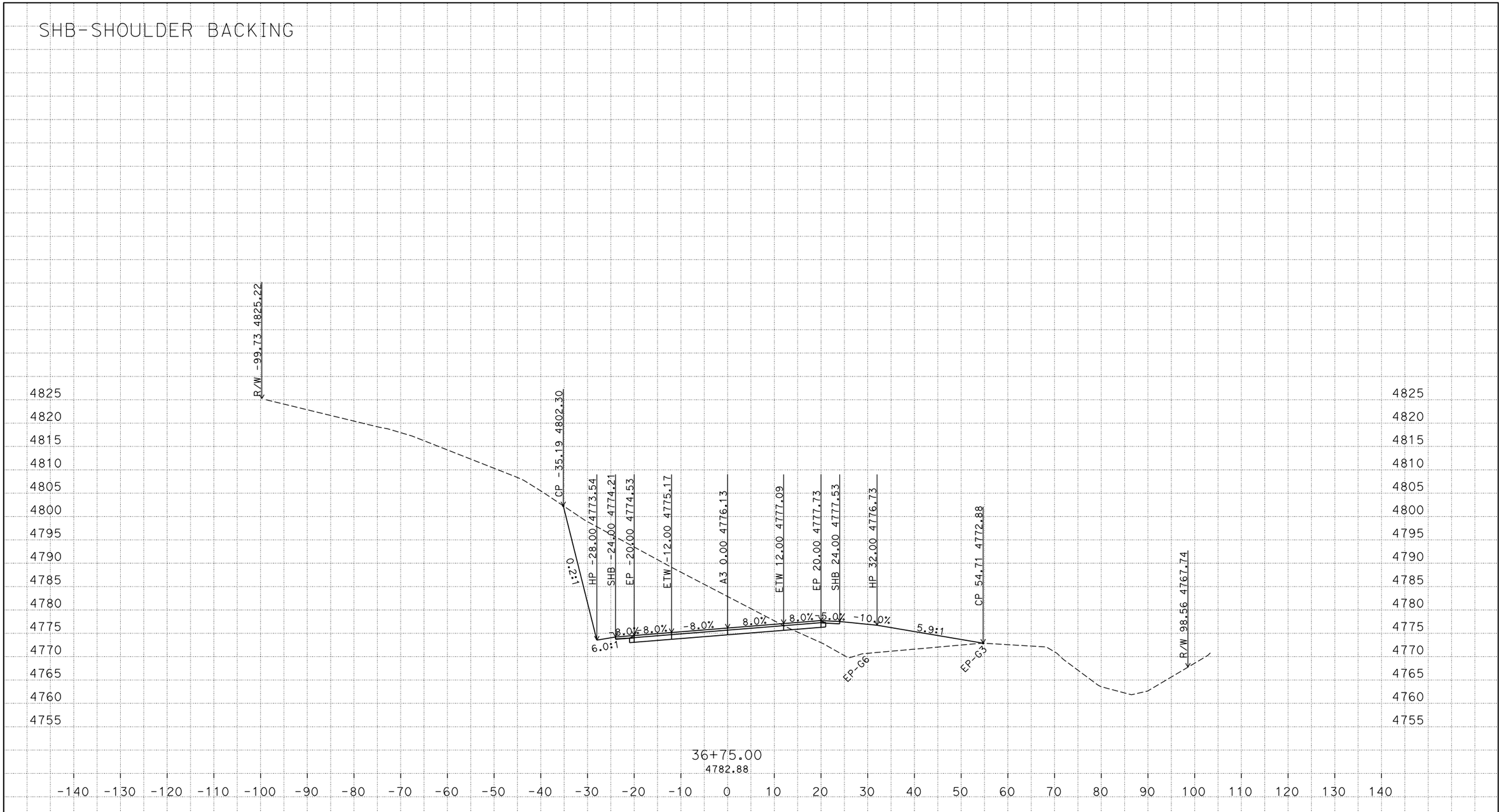

PLOTTED DATE: 12-FEB-2016

SCALE: 1"=10' Horiz.
1"=10' Vert.

CREATED BY: s113032

CONTRACT: 02-4G4904

DIST/CO/RTE/PM: 02/SHA/44/44.9/45.5

PROJECT ID: 0214000004

"A3" LINE
CROSS SECTIONS
65 OF 100

D:\4G490\Xsecs_Qtys
A3XSEC_TEMP_X_C3D_DWG.dwg - 12-Jan-16 10:19 AM

FOR EARTHWORK DEVELOPMENT ONLY

All Dimensions are U.S. Survey Feet

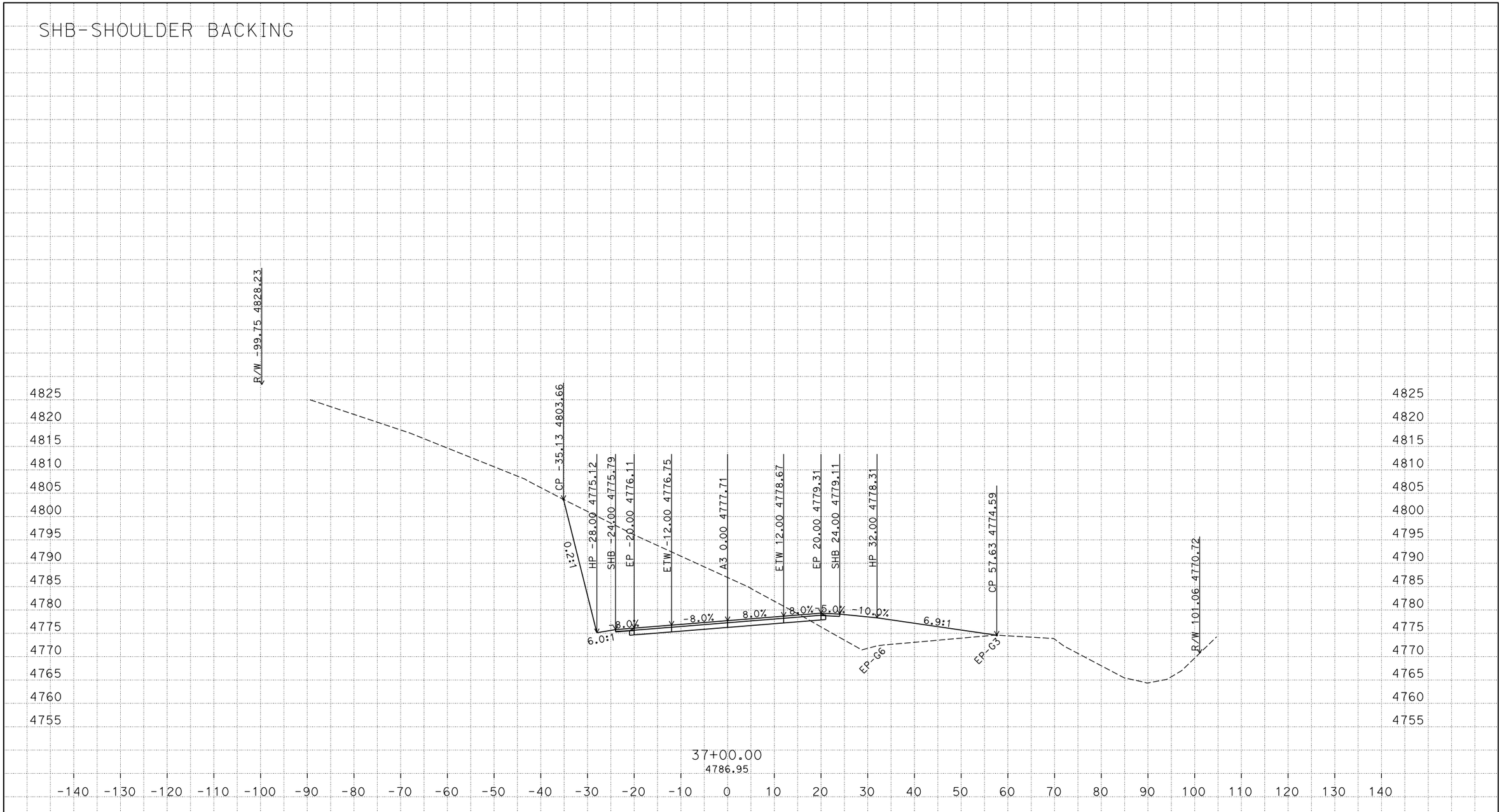

PLOTTED DATE: 12-FEB-2016

SCALE: 1"=10' Horiz.
1"=10' Vert.

CREATED BY: s113032

CONTRACT: 02-4G4904

DIST/CO/RTE/PM: 02/SHA/44/44.9/45.5

PROJECT ID: 0214000004

"A3" LINE
CROSS SECTIONS
66 OF 100

D:\4G490\Xsecs_Qtys
A3XSEC_TEMP_X_C3D_DWG.dwg - 12-Jan-16 10:19 AM

FOR EARTHWORK DEVELOPMENT ONLY

All Dimensions are U.S. Survey Feet

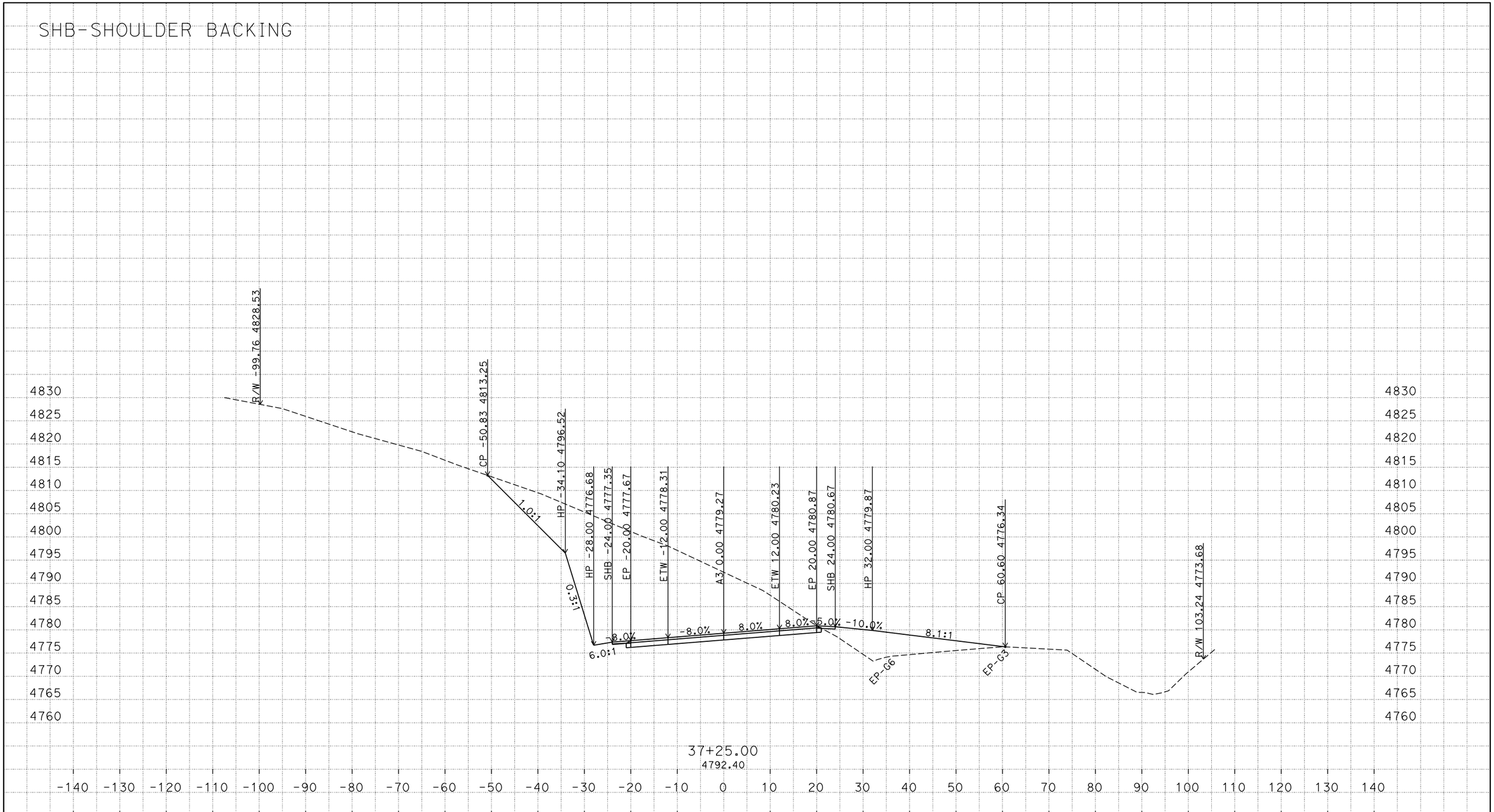

PLOTTED DATE: 12-FEB-2016

SCALE: 1"=10' Horiz.
1"=10' Vert.

CREATED BY: s113032

CONTRACT: 02-4G4904

DIST/CO/RTE/PM: 02/SHA/44/44.9/45.5

PROJECT ID: 0214000004

"A3" LINE
CROSS SECTIONS
67 OF 100

D:\4G490\Xsecs_Qtys
A3XSEC_TEMP_X_C3D_DWG.dwg - 12-Jan-16 10:19 AM

FOR EARTHWORK DEVELOPMENT ONLY

All Dimensions are U.S. Survey Feet

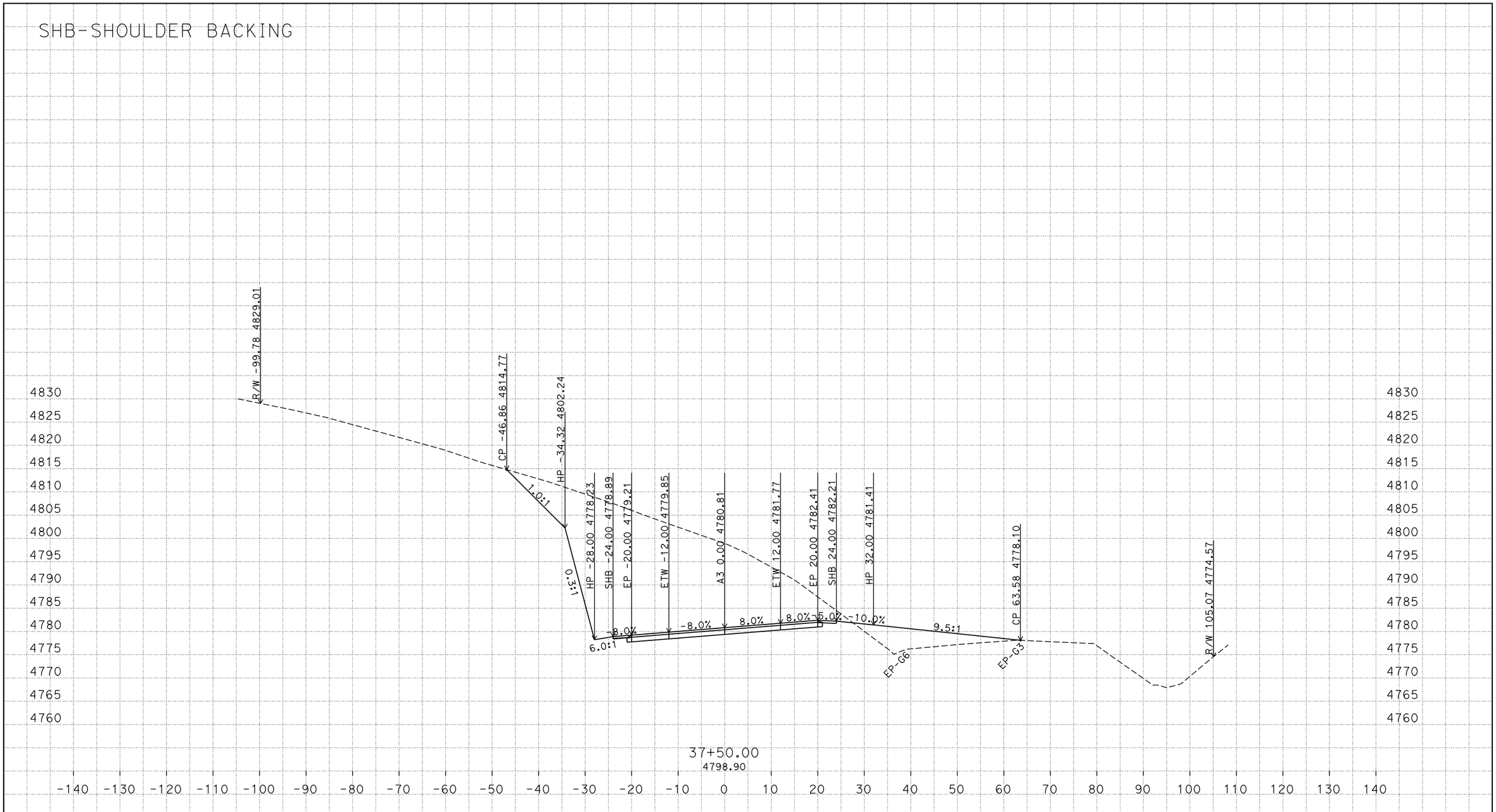

PLOTTED DATE: 12-FEB-2016

SCALE: 1"=10' Horiz.
1"=10' Vert.

CREATED BY: s113032

CONTRACT: 02-4G4904

DIST/CO/RTE/PM: 02/SHA/44/44.9/45.5

PROJECT ID: 0214000004

"A3" LINE
CROSS SECTIONS

D:\4G490\Xsecs_Qtys
A3XSEC_TEMP_X_C3D_DWG.dwg - 12-Jan-16 10:19 AM

FOR EARTHWORK DEVELOPMENT ONLY

All Dimensions are U.S. Survey Feet

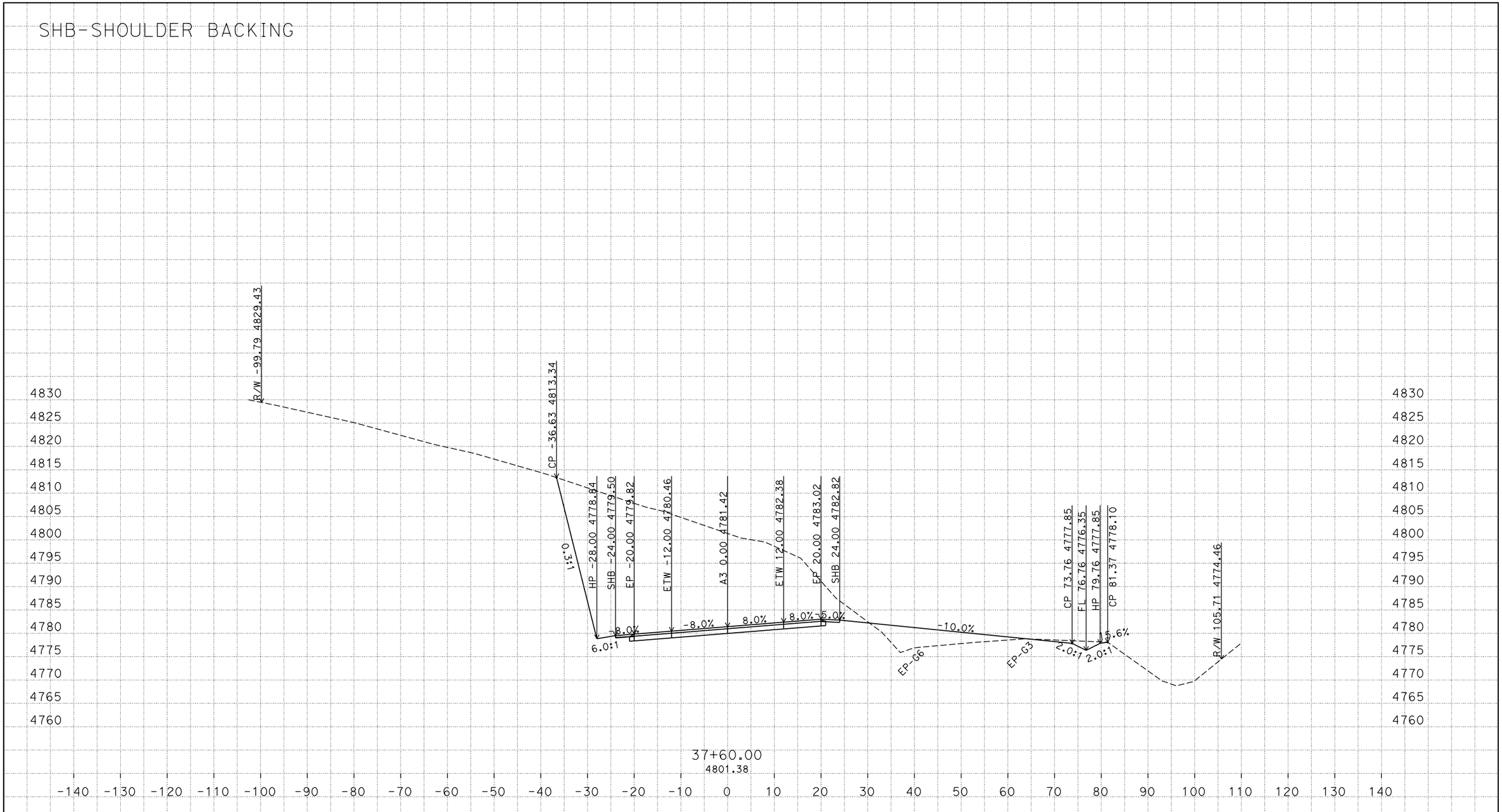

PLOTTED DATE: 12-FEB-2016

SCALE: 1"=10' Horiz.
1"=10' Vert.

CREATED BY: s113032

CONTRACT: 02-4G4904

DIST/CO/RTE/PM: 02/SHA/44/44.9/45.5

PROJECT ID: 0214000004

"A3" LINE
CROSS SECTIONS
69 OF 100

D:\4G490\Xsecs_Qtys
A3XSEC_TEMP_X_C3D_DWG.dwg - 12-Jan-16 10:19 AM

FOR EARTHWORK DEVELOPMENT ONLY

All Dimensions are U.S. Survey Feet

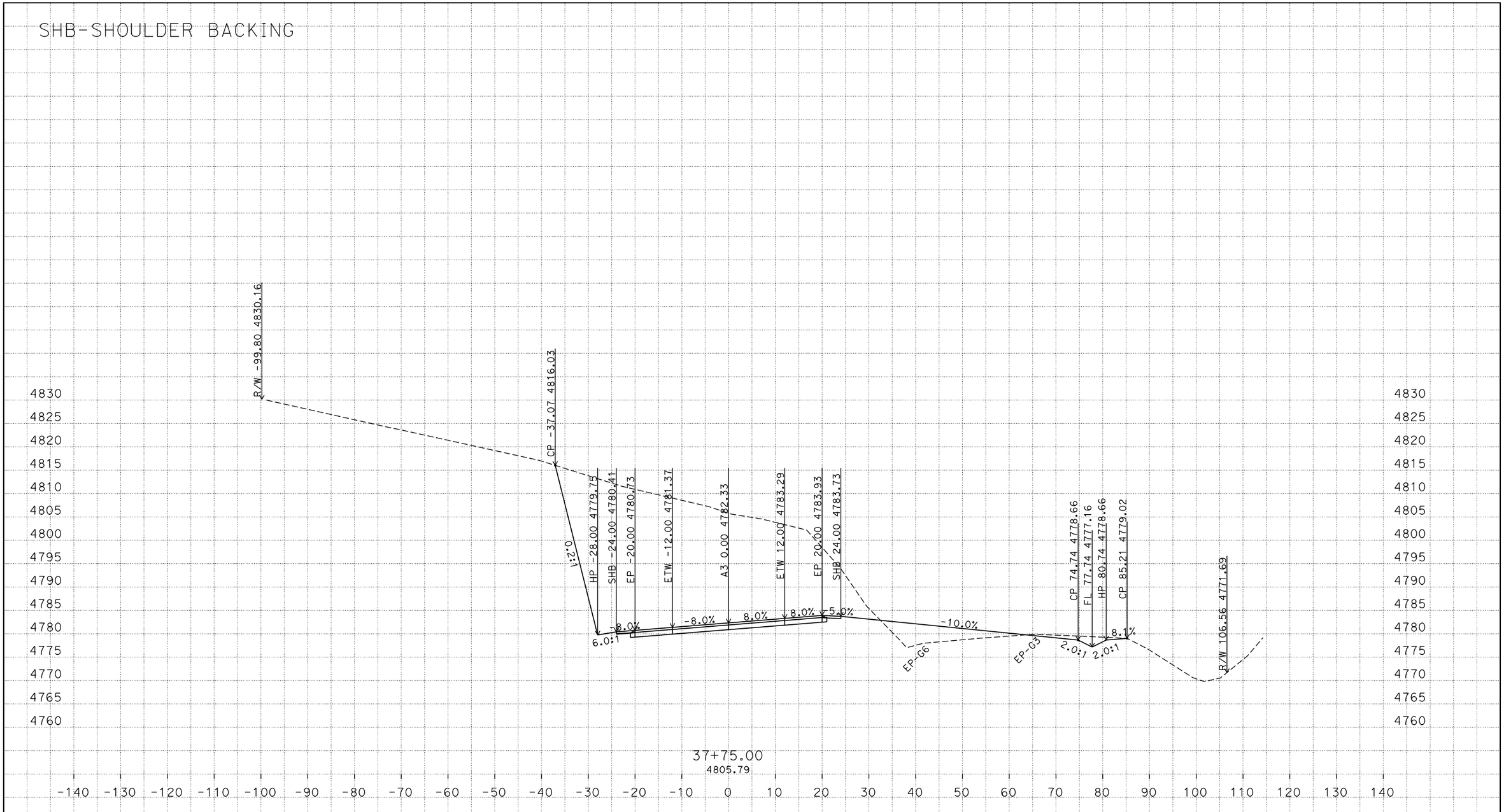

PLOTTED DATE: 12-FEB-2016

SCALE: 1"=10' Horiz.
1"=10' Vert.

CREATED BY: s113032

CONTRACT: 02-4G4904

DIST/CO/RTE/PM: 02/SHA/44/44.9/45.5

PROJECT ID: 0214000004

"A3" LINE
CROSS SECTIONS
70 OF 100

D:\4G490\Xsecs_Qtys
A3XSEC_TEMP_X_C3D_DWG.dwg - 12-Jan-16 10:19 AM

FOR EARTHWORK DEVELOPMENT ONLY

All Dimensions are U.S. Survey Feet

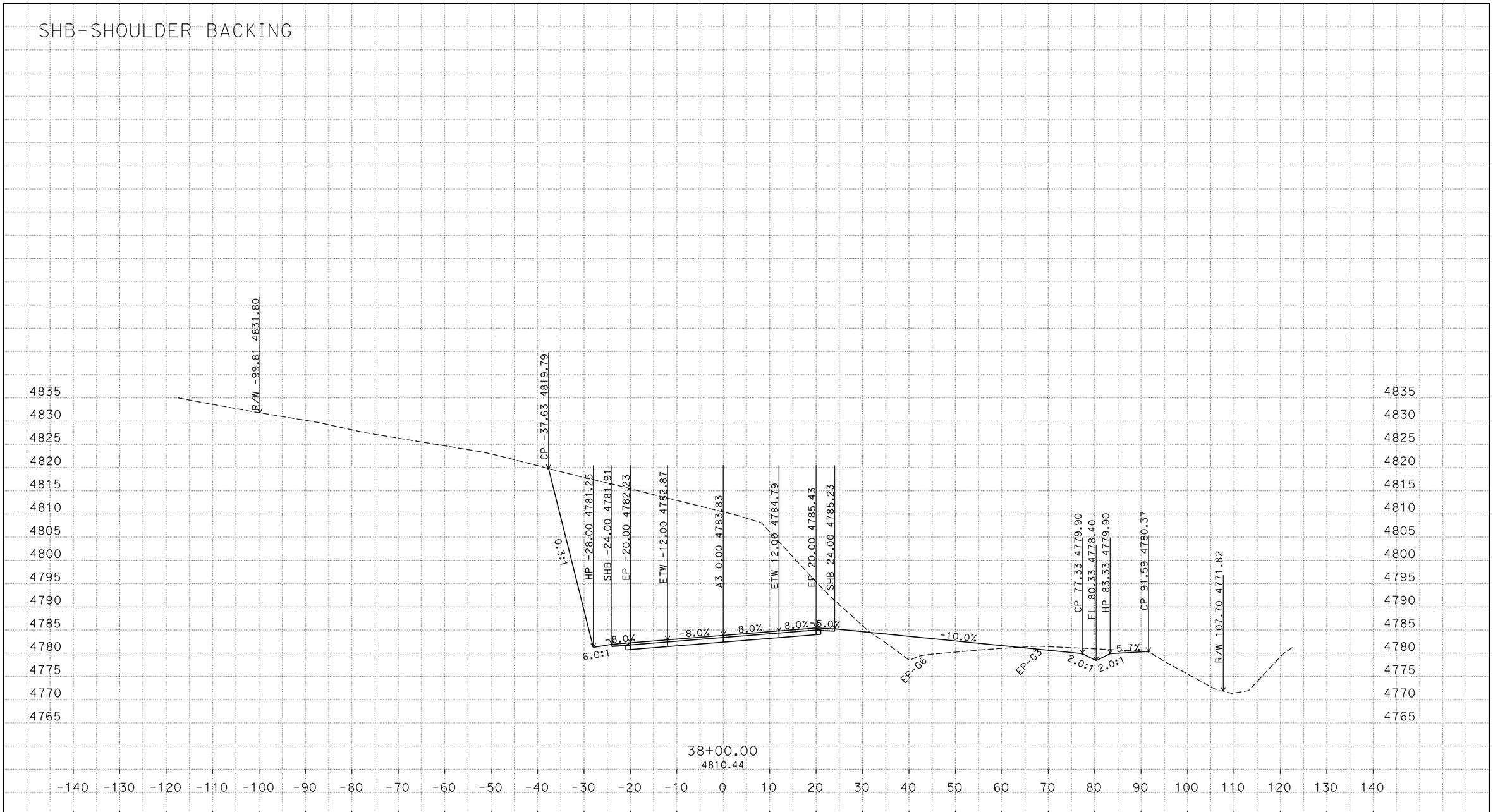

D:\4G490\Xsecs_Qtys
A3XSEC_TEMP_X_C3D_DWG.dwg - 12-Jan-16 10:19 AM

PLOTTED DATE: 12-FEB-2016

SCALE: 1"=10' Horiz.
1"=10' Vert.

CREATED BY: s113032

CONTRACT: 02-4G4904

DIST/CO/RTE/PM: 02/SHA/44/44.9/45.5

PROJECT ID: 0214000004

"A3" LINE
CROSS SECTIONS

FOR EARTHWORK DEVELOPMENT ONLY

All Dimensions are U.S. Survey Feet

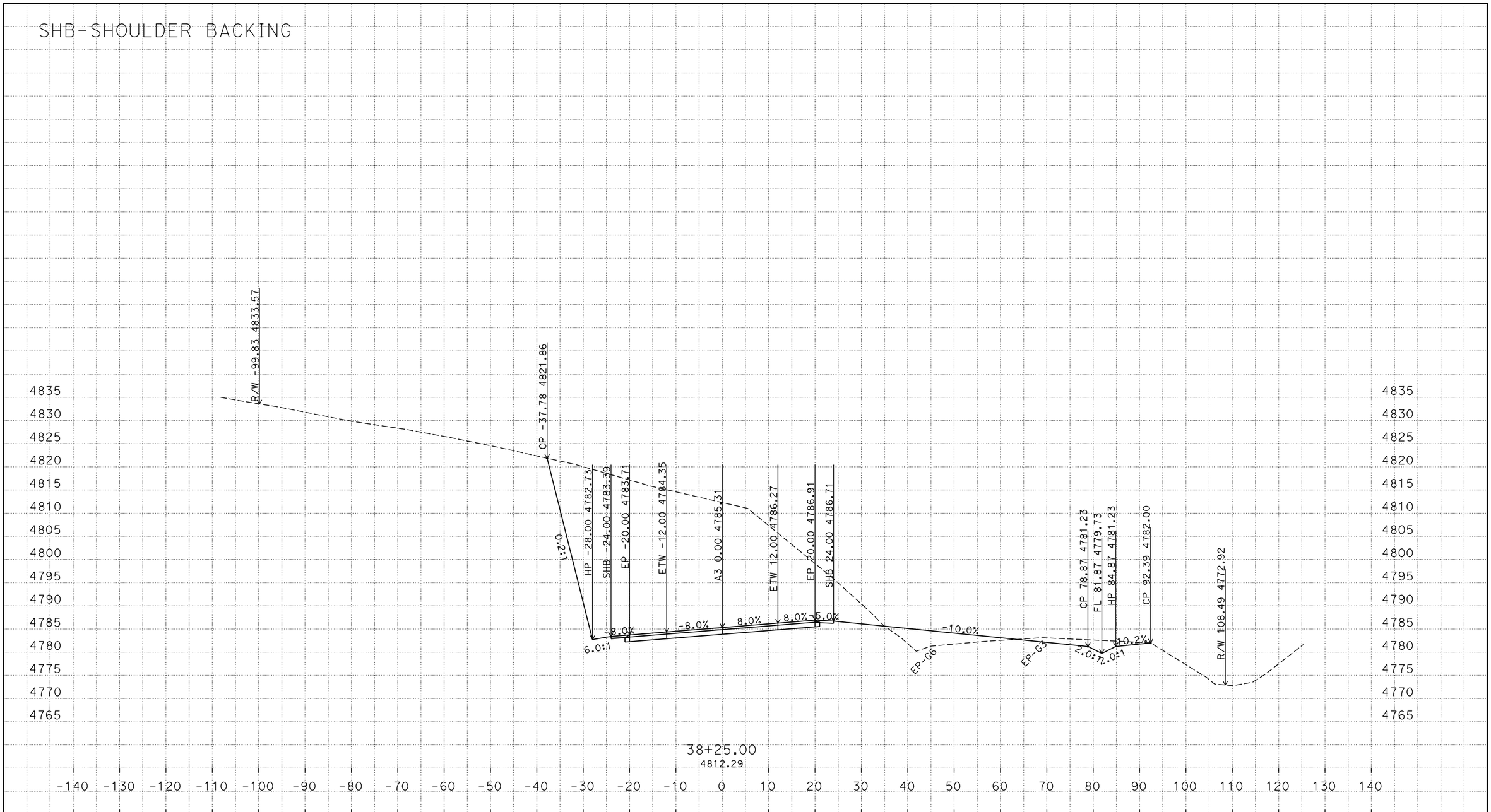

PLOTTED DATE: 12-FEB-2016

SCALE: 1"=10' Horiz.
1"=10' Vert.

CREATED BY: s113032

CONTRACT: 02-4G4904

DIST/CO/RTE/PM: 02/SHA/44/44.9/45.5

PROJECT ID: 0214000004

"A3" LINE
CROSS SECTIONS

D:\4G490\Xsecs_Qtys
A3XSEC_TEMP_X_C3D_DWG.dwg - 12-Jan-16 10:19 AM

FOR EARTHWORK DEVELOPMENT ONLY

All Dimensions are U.S. Survey Feet

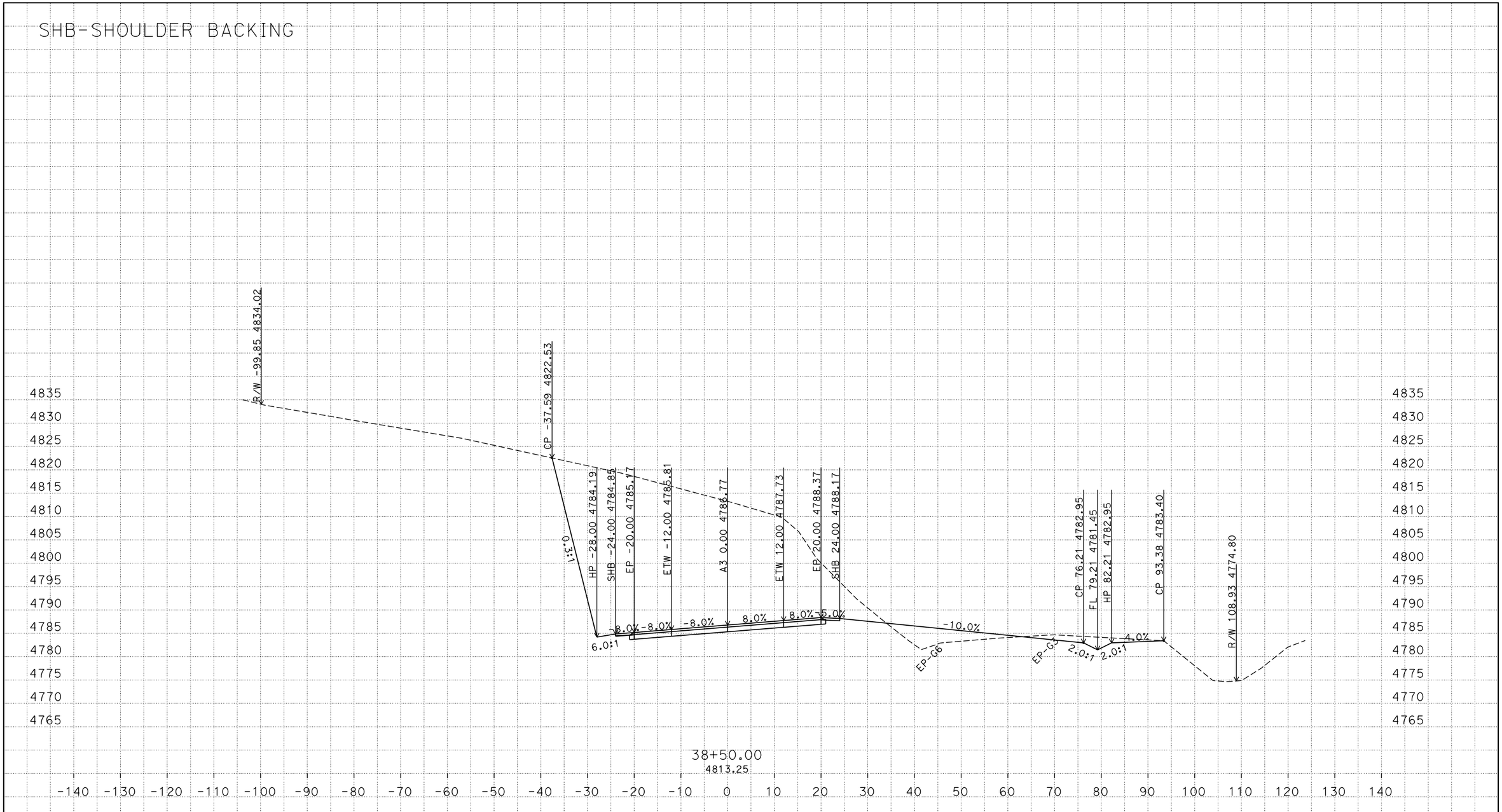

PLOTTED DATE: 12-FEB-2016

SCALE: 1"=10' Horiz.
1"=10' Vert.

CREATED BY: s113032

CONTRACT: 02-4G4904

DIST/CO/RTE/PM: 02/SHA/44/44.9/45.5

PROJECT ID: 0214000004

"A3" LINE
CROSS SECTIONS

D:\4G490\Xsecs_Qtys
A3XSEC_TEMP_X_C3D_DWG.dwg - 12-Jan-16 10:19 AM

FOR EARTHWORK DEVELOPMENT ONLY

All Dimensions are U.S. Survey Feet

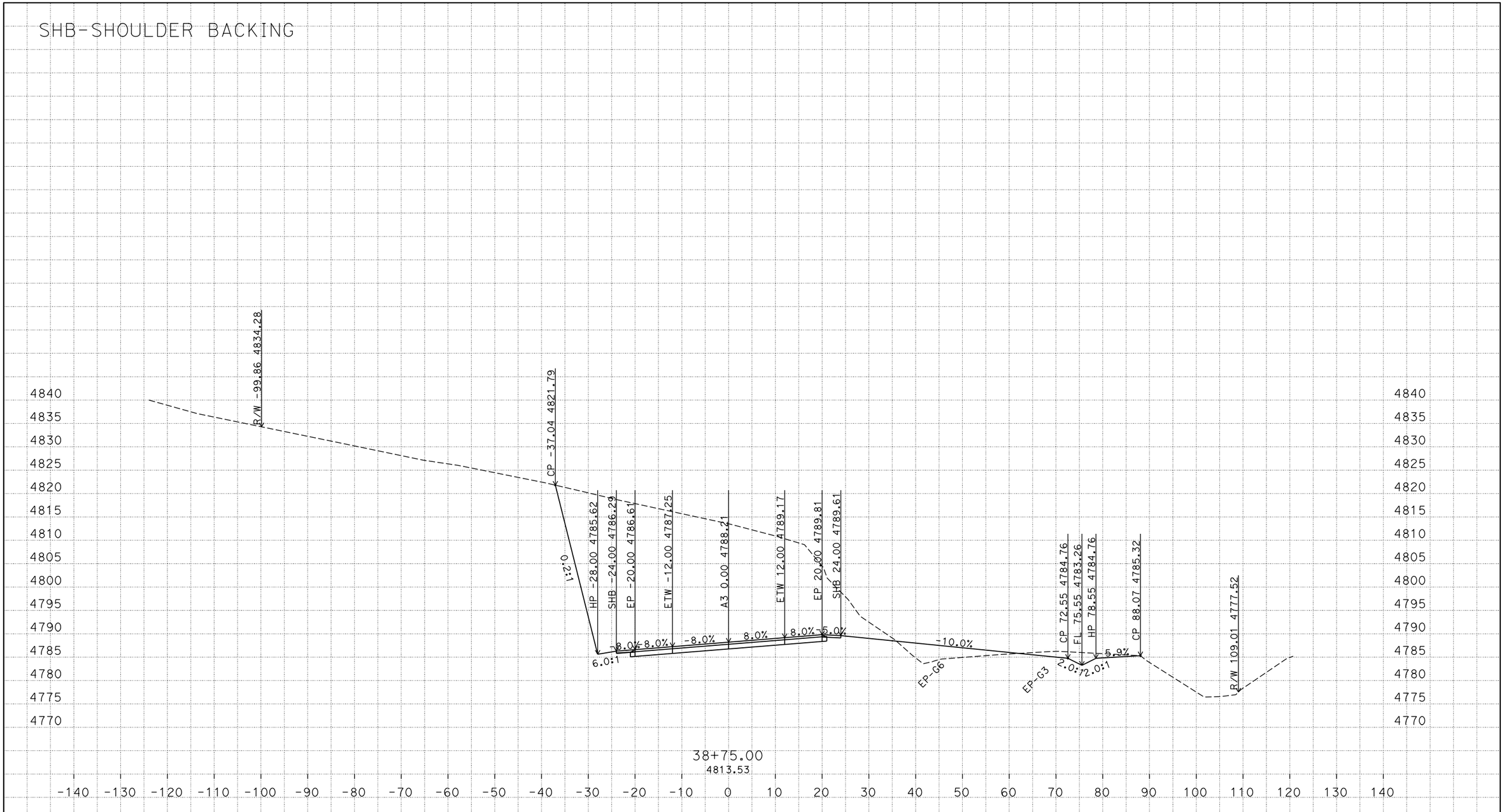

D:\4G490\Xsecs_Qtys
A3XSEC_TEMP_X_C3D_DWG.dwg - 12-Jan-16 10:19 AM

PLOTTED DATE: 12-FEB-2016

SCALE: 1"=10' Horiz.
1"=10' Vert.

CREATED BY: s113032

CONTRACT: 02-4G4904

DIST/CO/RTE/PM: 02/SHA/44/44.9/45.5

PROJECT ID: 0214000004

"A3" LINE
CROSS SECTIONS

FOR EARTHWORK DEVELOPMENT ONLY

All Dimensions are U.S. Survey Feet

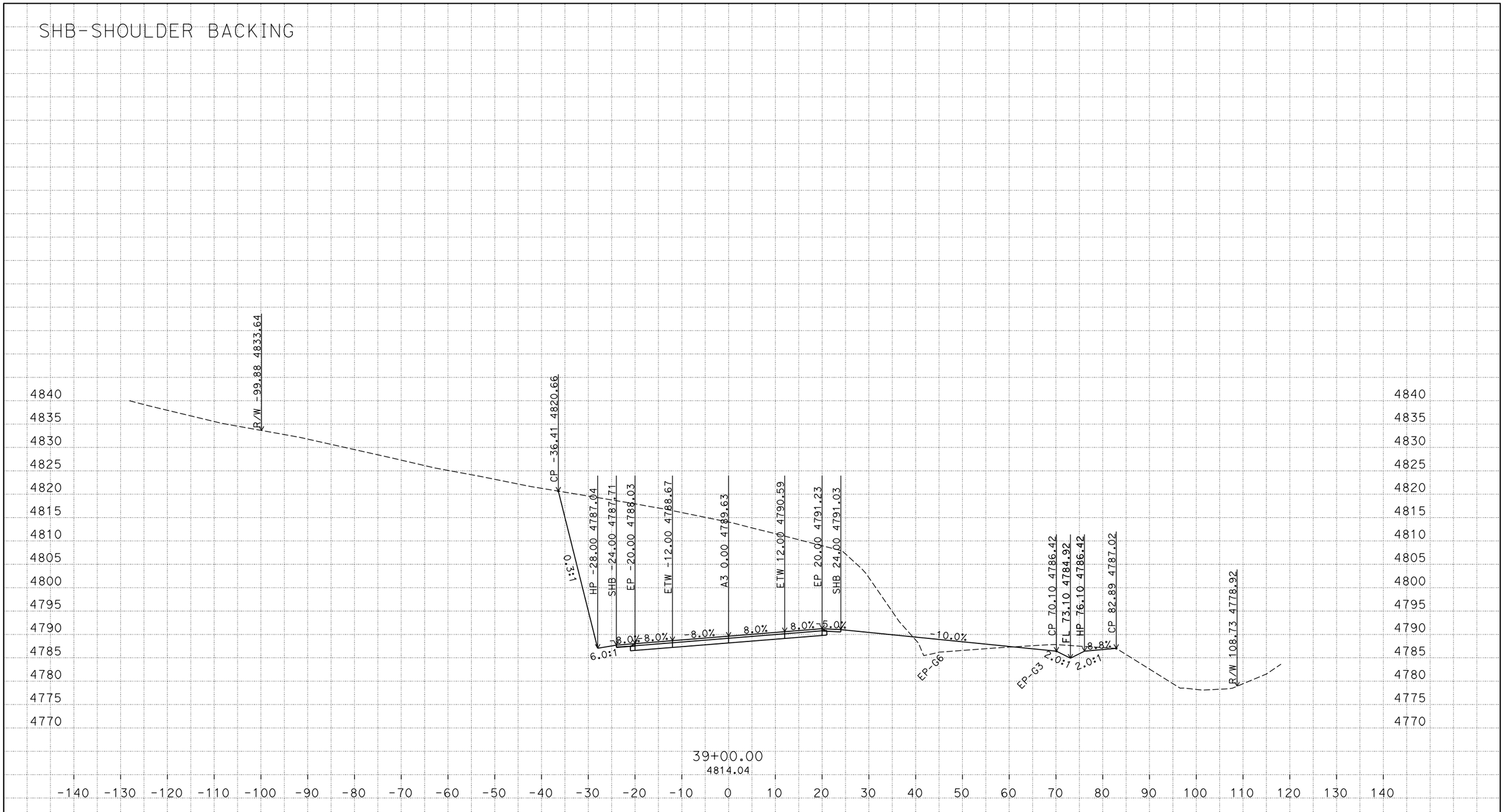

PLOTTED DATE: 12-FEB-2016

SCALE: 1"=10' Horiz.
1"=10' Vert.

CREATED BY: s113032

CONTRACT: 02-4G4904

DIST/CO/RTE/PM: 02/SHA/44/44.9/45.5

PROJECT ID: 0214000004

"A3" LINE
CROSS SECTIONS

D:\4G490\Xsecs_Qtys
A3XSEC_TEMP_X_C3D_DWG.dwg - 12-Jan-16 10:19 AM

FOR EARTHWORK DEVELOPMENT ONLY

All Dimensions are U.S. Survey Feet

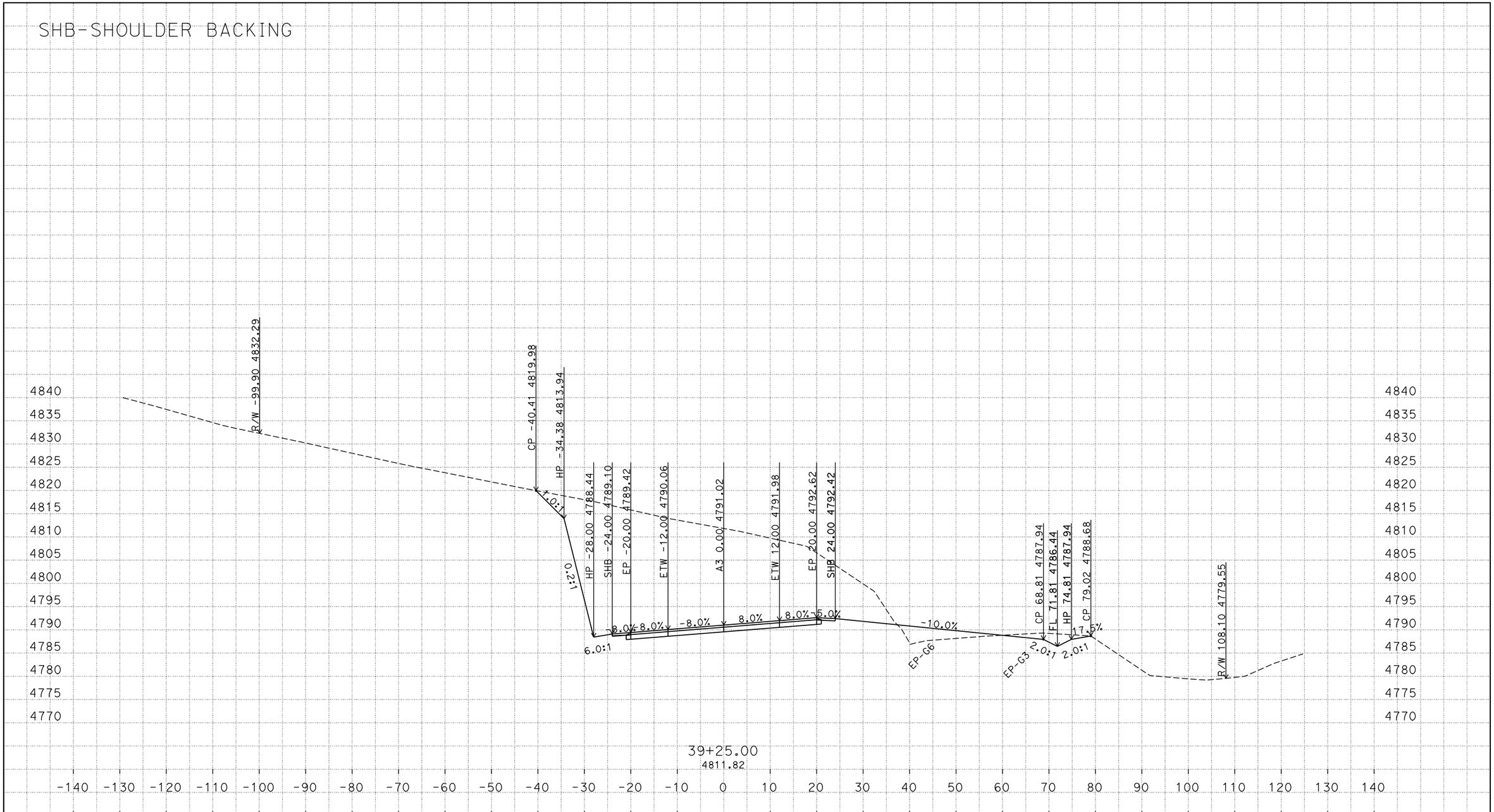

PLOTTED DATE: 12-FEB-2016

SCALE: 1"=10' Horiz.
1"=10' Vert.

CREATED BY: s113032

CONTRACT: 02-4G4904

DIST/CO/RTE/PM: 02/SHA/44/44.9/45.5

PROJECT ID: 0214000004

"A3" LINE
CROSS SECTIONS

D:\4G490\Xsecs_Qtys
A3XSEC_TEMP_X_C3D_DWG.dwg - 12-Jan-16 10:19 AM

FOR EARTHWORK DEVELOPMENT ONLY

All Dimensions are U.S. Survey Feet

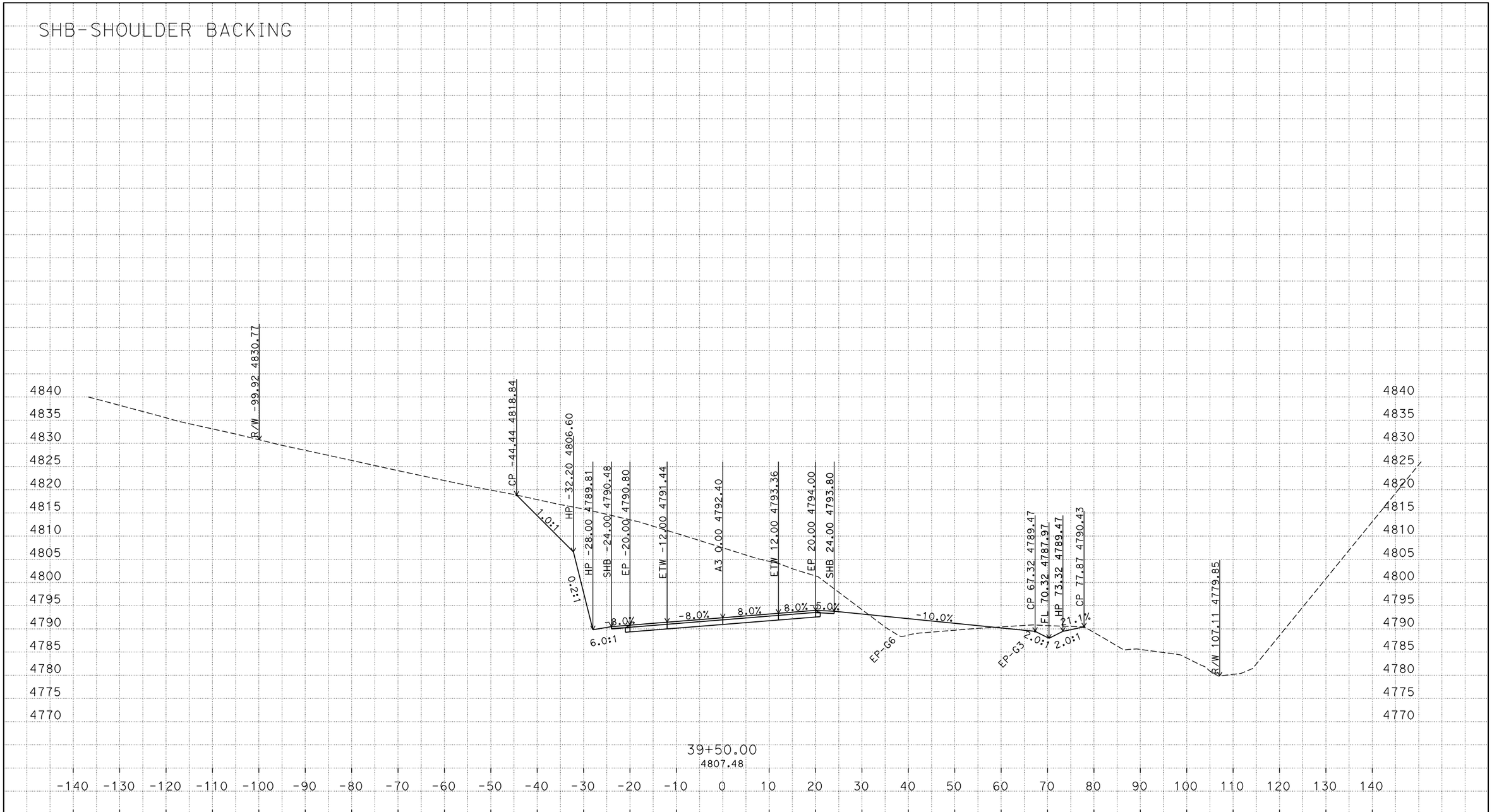

PLOTTED DATE: 12-FEB-2016

SCALE: 1"=10' Horiz.
1"=10' Vert.

CREATED BY: s113032

CONTRACT: 02-4G4904

DIST/CO/RTE/PM: 02/SHA/44/44.9/45.5

PROJECT ID: 0214000004

"A3" LINE
CROSS SECTIONS

D:\4G490\Xsecs_Qtys
A3XSEC_TEMP_X_C3D_DWG.dwg - 12-Jan-16 10:19 AM

FOR EARTHWORK DEVELOPMENT ONLY

All Dimensions are U.S. Survey Feet

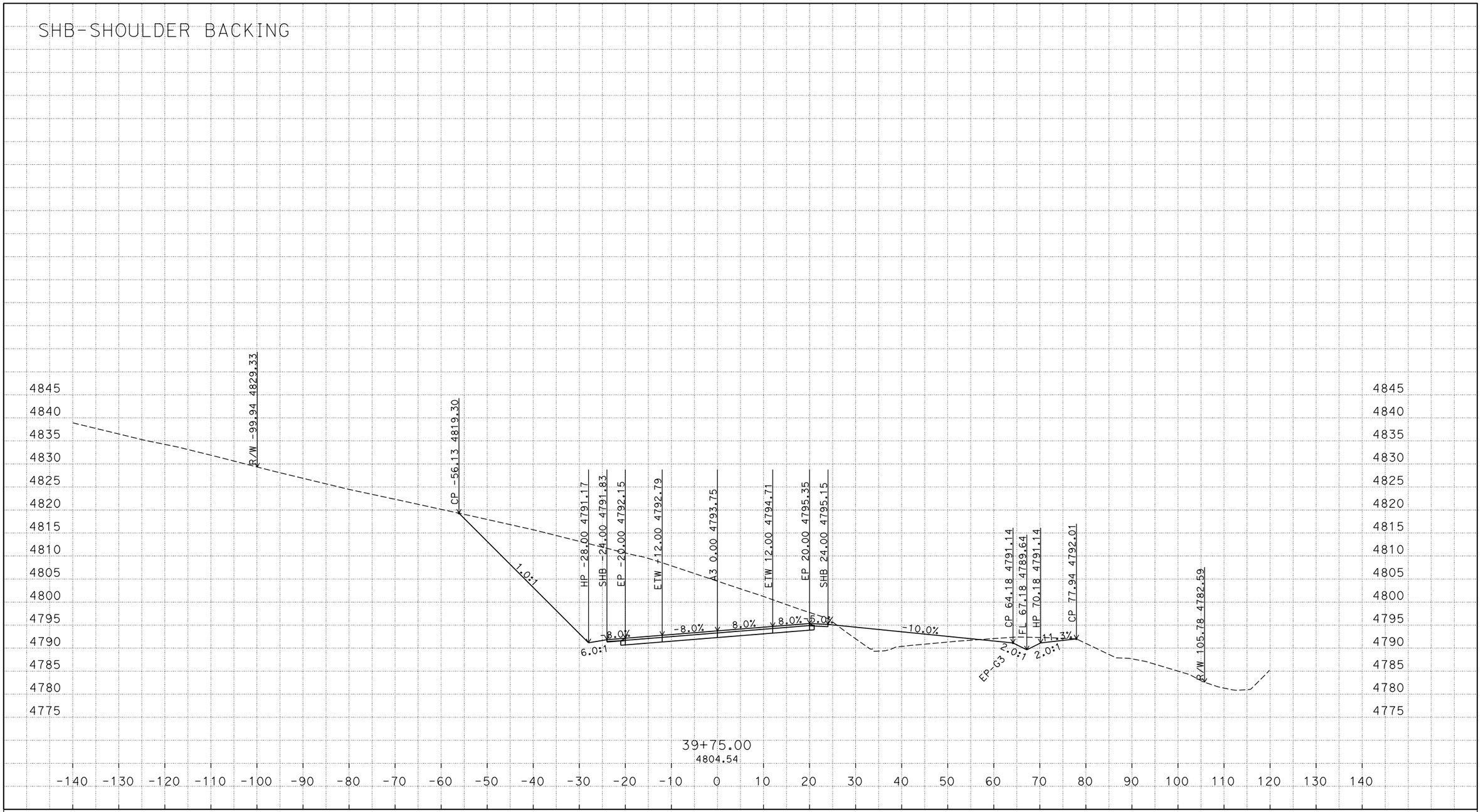

D:\4G490\Xsecs_Qtys
A3XSEC_TEMP_X_C3D_DWG.dwg - 12-Jan-16 10:19 AM

PLOTTED DATE: 12-FEB-2016

SCALE: 1"=10' Horiz.
1"=10' Vert.

CREATED BY: s113032

CONTRACT: 02-4G4904

DIST/CO/RTE/PM: 02/SHA/44/44.9/45.5

PROJECT ID: 0214000004

"A3" LINE
CROSS SECTIONS

FOR EARTHWORK DEVELOPMENT ONLY

All Dimensions are U.S. Survey Feet

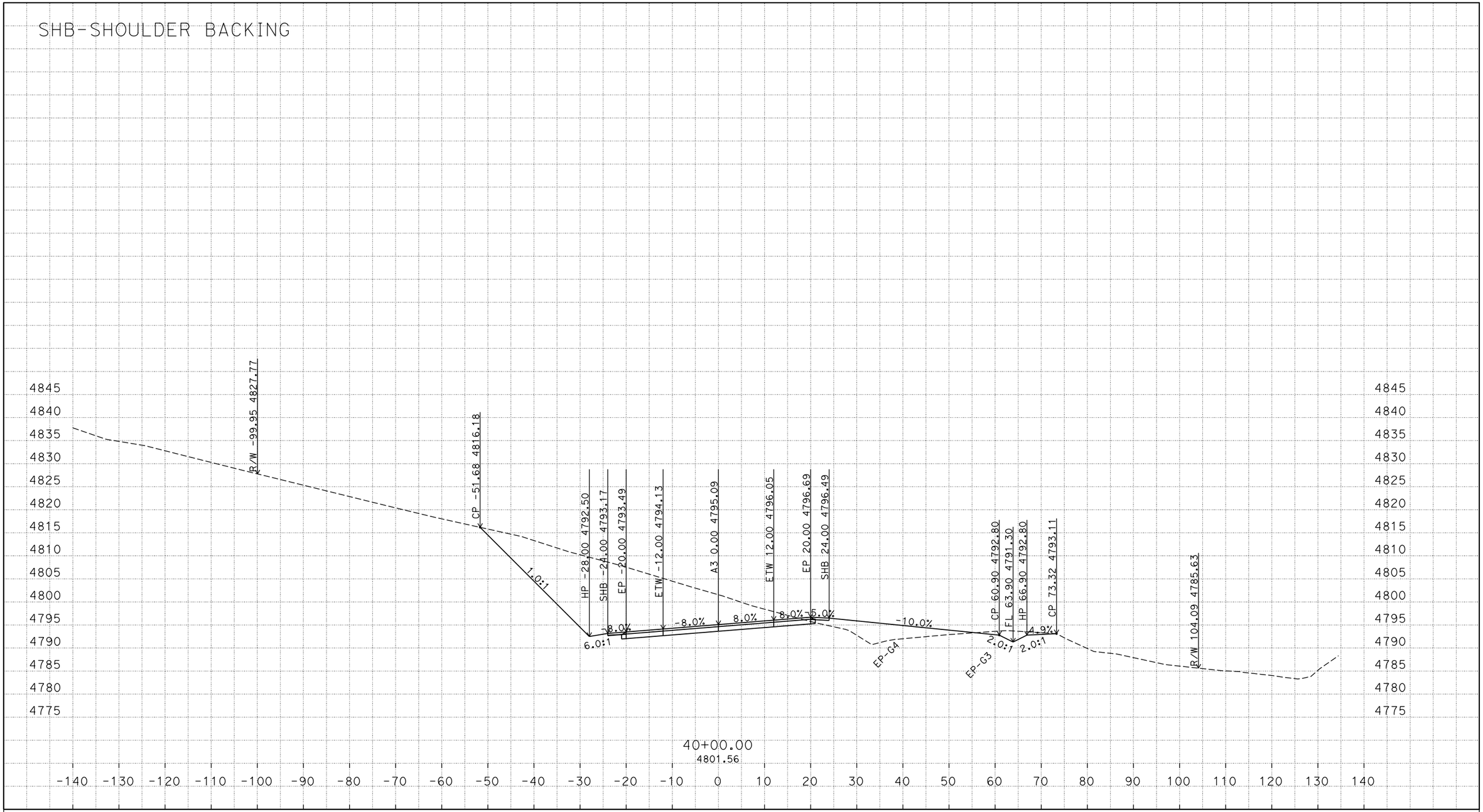

D:\4G490\Xsecs_Qtys
A3XSEC_TEMP_X_C3D_DWG.dwg - 12-Jan-16 10:19 AM

PLOTTED DATE: 12-FEB-2016

SCALE: 1"=10' Horiz.
1"=10' Vert.

CREATED BY: s113032

CONTRACT: 02-4G4904

DIST/CO/RTE/PM: 02/SHA/44/44.9/45.5

PROJECT ID: 0214000004

"A3" LINE
CROSS SECTIONS

FOR EARTHWORK DEVELOPMENT ONLY

All Dimensions are U.S. Survey Feet

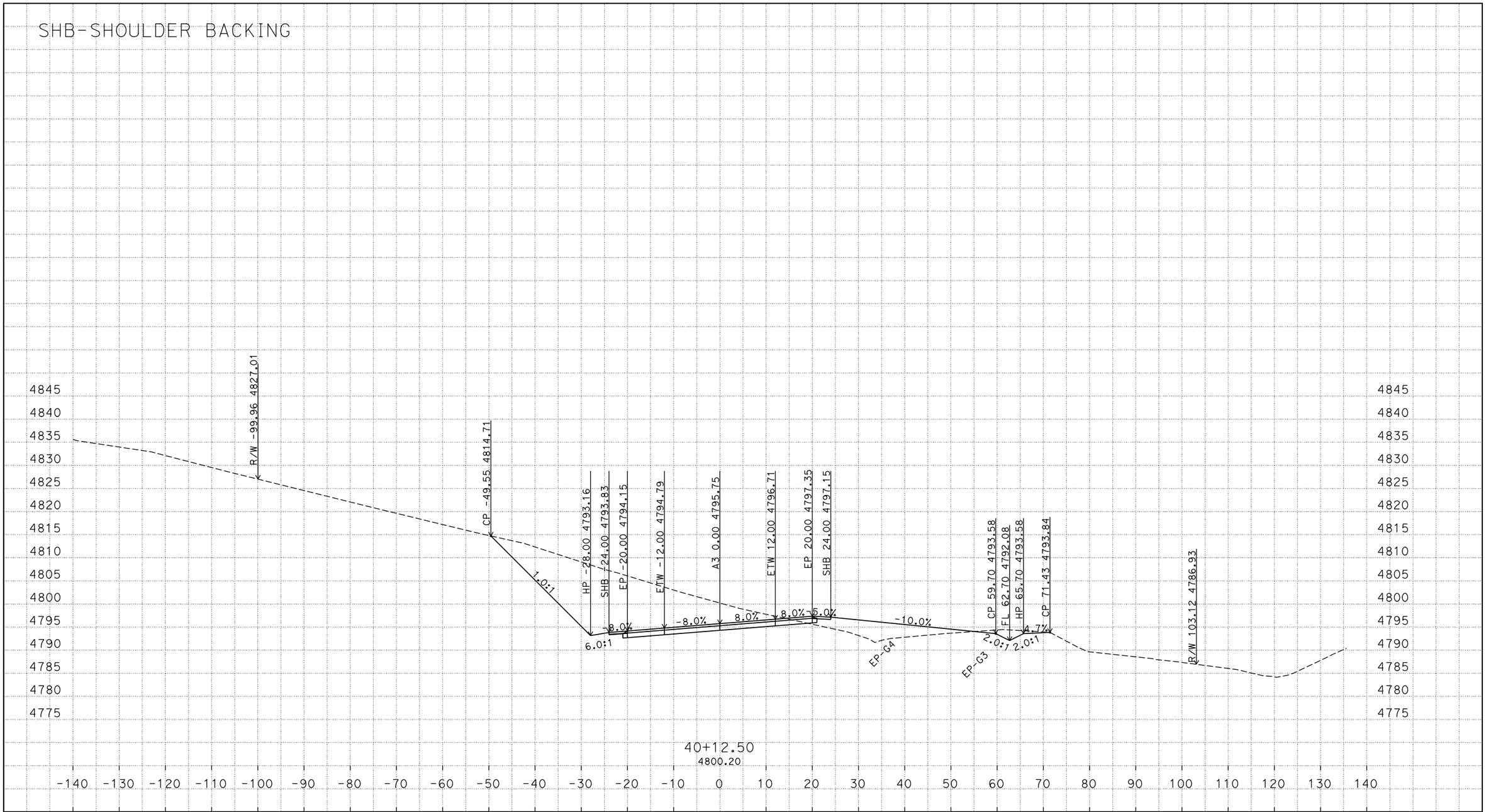

PLOTTED DATE: 12-FEB-2016

SCALE: 1"=10' Horiz.
1"=10' Vert.

CREATED BY: s113032

CONTRACT: 02-4G4904

DIST/CO/RTE/PM: 02/SHA/44/44.9/45.5

PROJECT ID: 0214000004

"A3" LINE
CROSS SECTIONS
80 OF 100

D:\4G490\Xsecs_Qtys
A3XSEC_TEMP_X_C3D_DWG.dwg - 12-Jan-16 10:19 AM

FOR EARTHWORK DEVELOPMENT ONLY

All Dimensions are U.S. Survey Feet

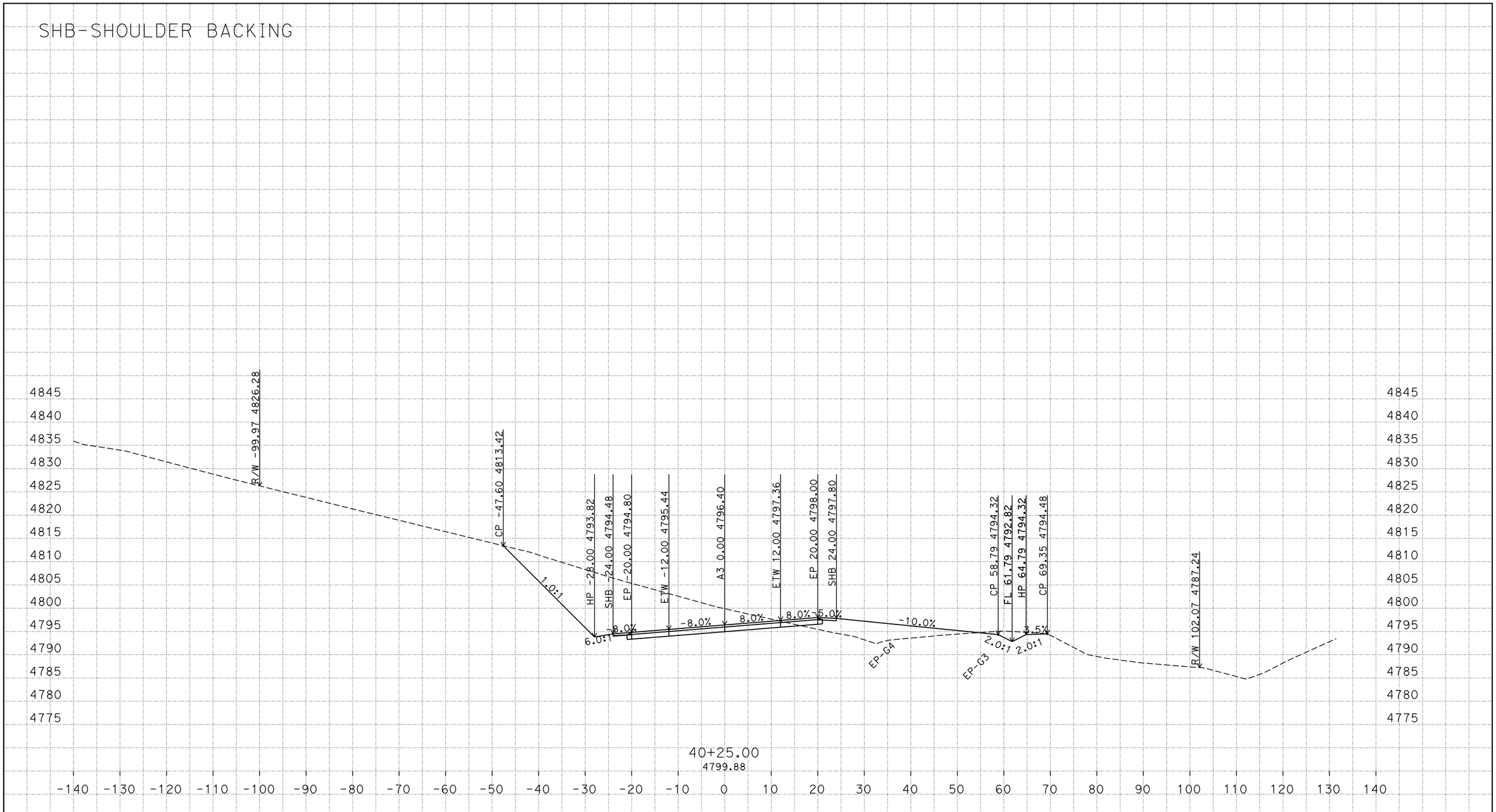

PLOTTED DATE: 12-FEB-2016

SCALE: 1"=10' Horiz.
1"=10' Vert.

CREATED BY: s113032

CONTRACT: 02-4G4904

DIST/CO/RTE/PM: 02/SHA/44/44.9/45.5

PROJECT ID: 0214000004

"A3" LINE
CROSS SECTIONS

D:\4G490\Xsecs_Qtys
A3XSEC_TEMP_X_C3D_DWG.dwg - 12-Jan-16 10:19 AM

FOR EARTHWORK DEVELOPMENT ONLY

All Dimensions are U.S. Survey Feet

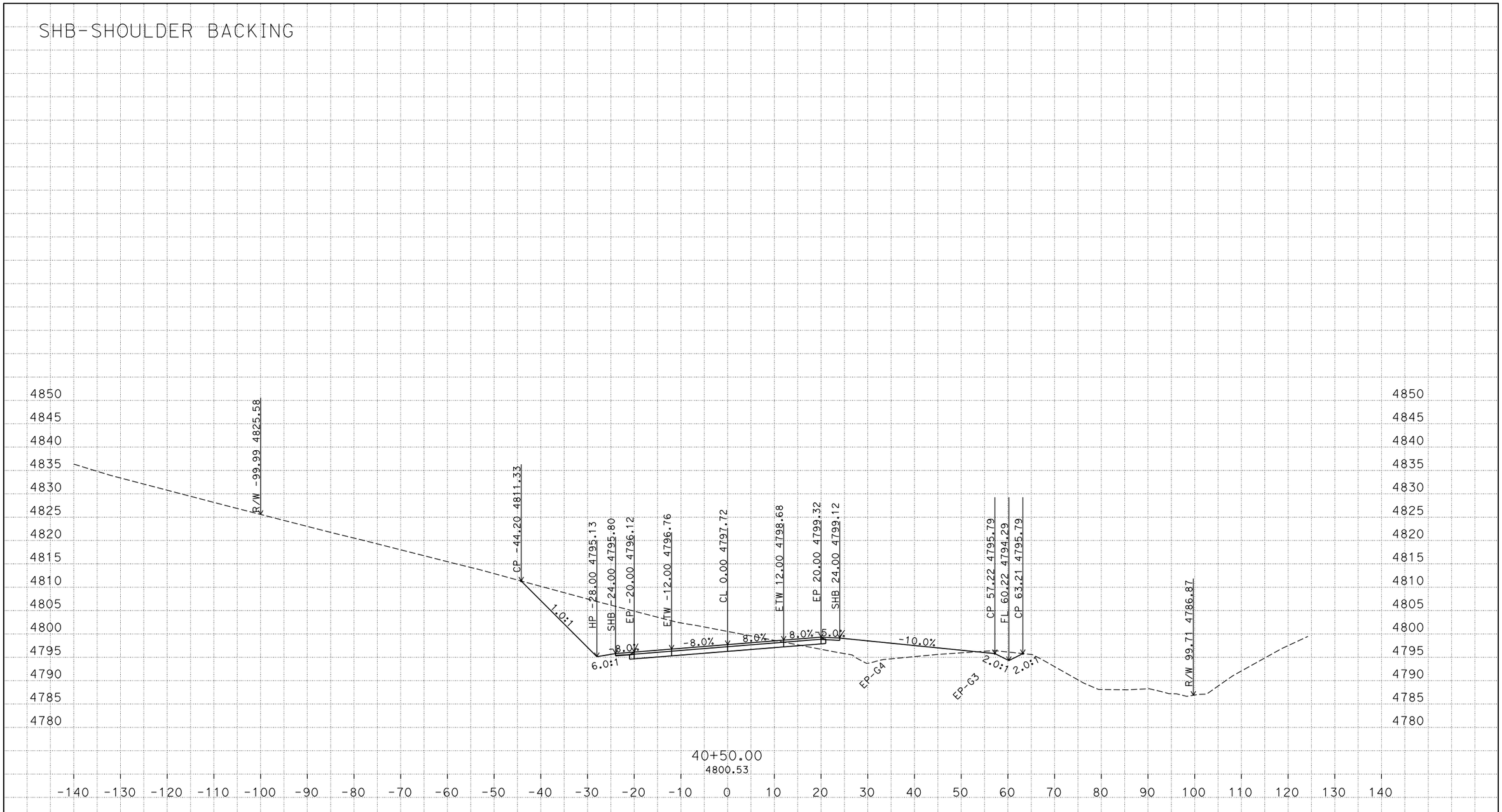

D:\4G490\Xsecs_Qtys
A3XSEC_TEMP_X_C3D_DWG.dwg - 14-Jan-16 9:59 AM

PLOTTED DATE: 12-FEB-2016

SCALE: 1"=10' Horiz.
1"=10' Vert.

CREATED BY: s113032

CONTRACT: 02-4G4904

DIST/CO/RTE/PM: 02/SHA/44/44.9/45.5

PROJECT ID: 0214000004

"A3" LINE
CROSS SECTIONS

FOR EARTHWORK DEVELOPMENT ONLY

All Dimensions are U.S. Survey Feet

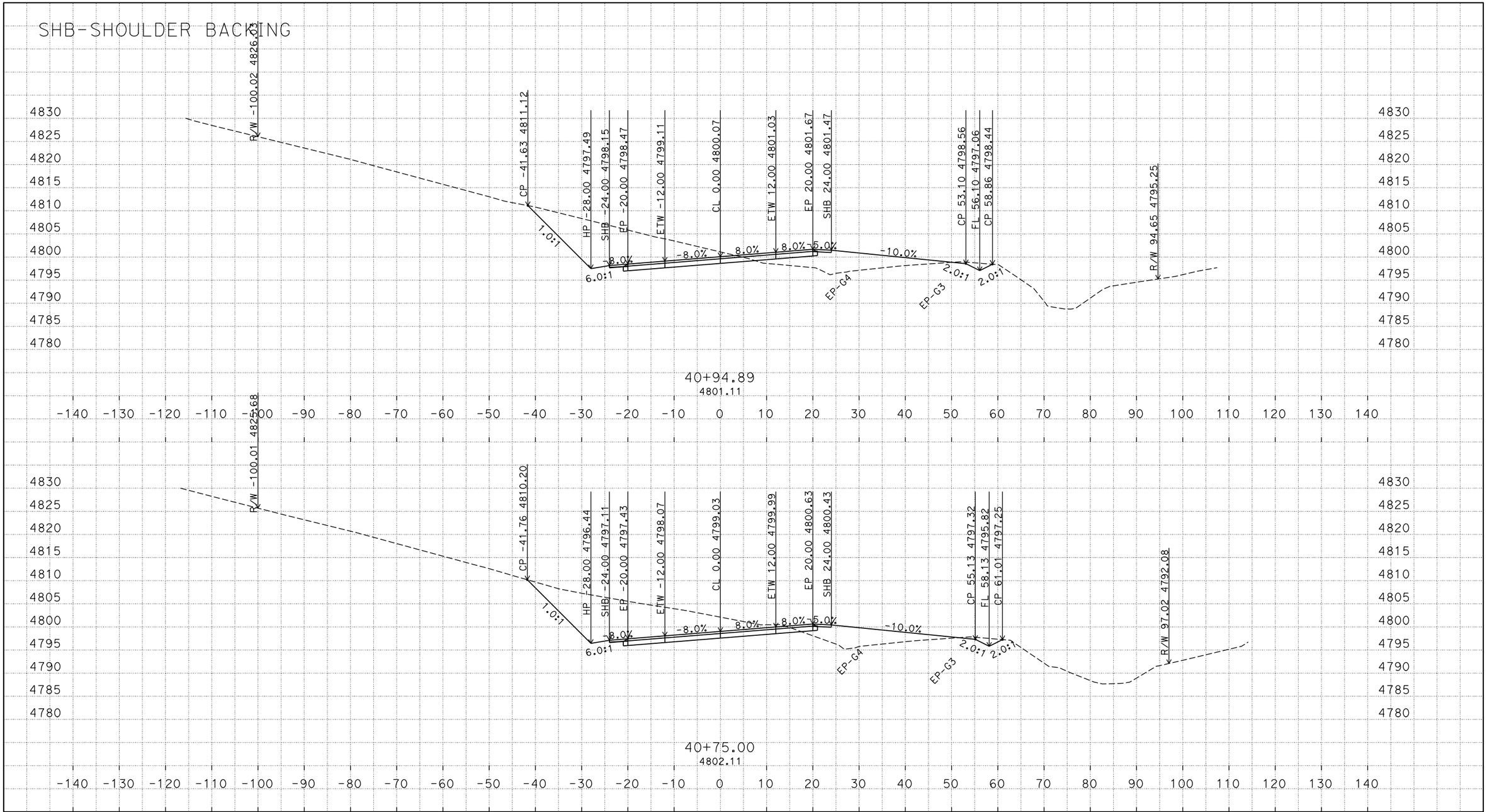

D:\4G490\Xsecs_Qtys
A3XSEC_TEMP_X_C3D_DWG.dwg - 14-Jan-16 9:59 AM

PLOTTED DATE: 12-FEB-2016

SCALE: 1"=10' Horiz.
1"=10' Vert.

CREATED BY: s113032

CONTRACT: 02-4G4904

DIST/CO/RTE/PM: 02/SHA/44/44.9/45.5

PROJECT ID: 0214000004

"A3" LINE
CROSS SECTIONS

FOR EARTHWORK DEVELOPMENT ONLY

All Dimensions are U.S. Survey Feet

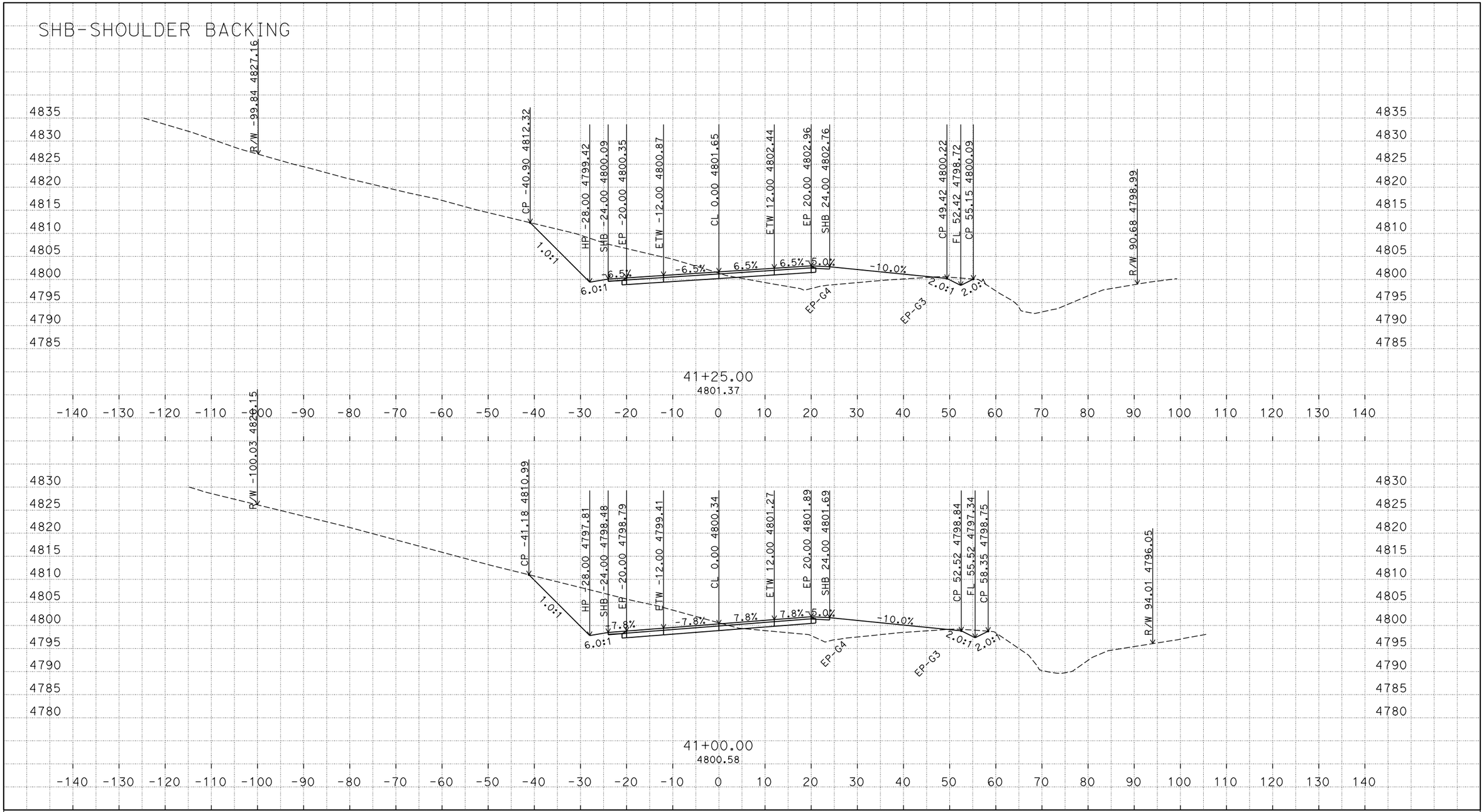

PLOTTED DATE: 12-FEB-2016

SCALE: 1"=10' Horiz.
1"=10' Vert.

CREATED BY: s113032

CONTRACT: 02-4G4904

DIST/CO/RTE/PM: 02/SHA/44/44.9/45.5

PROJECT ID: 0214000004

"A3" LINE
CROSS SECTIONS

D:\4G490\Xsecs_Qtys
A3XSEC_TEMP_X_C3D_DWG.dwg - 14-Jan-16 9:59 AM

FOR EARTHWORK DEVELOPMENT ONLY

All Dimensions are U.S. Survey Feet

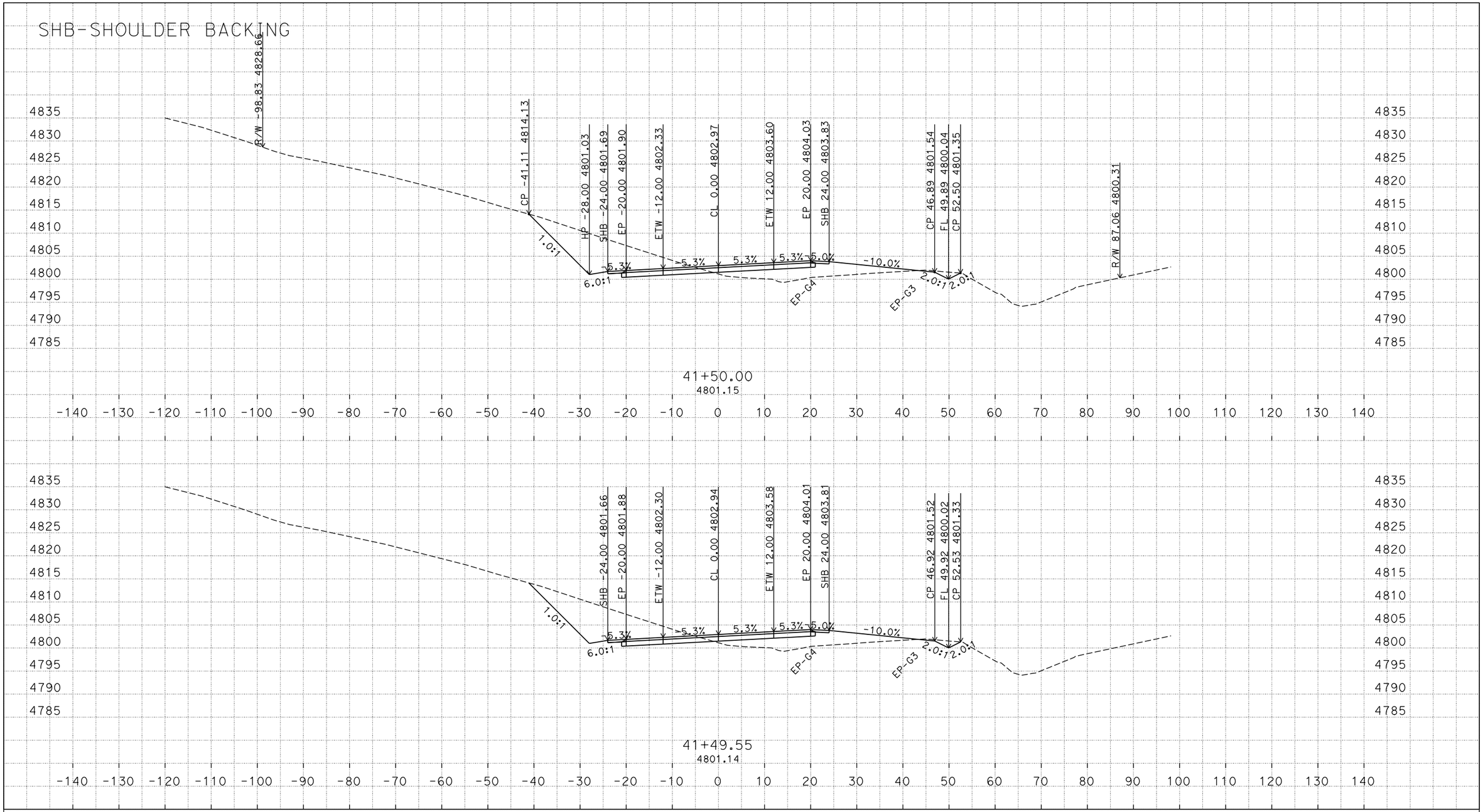

D:\4G490\Xsecs_Qtys
A3XSEC_TEMP_X_C3D_DWG.dwg - 14-Jan-16 9:59 AM

PLOTTED DATE: 12-FEB-2016

SCALE: 1"=10' Horiz.
1"=10' Vert.

CREATED BY: s113032

CONTRACT: 02-4G4904

DIST/CO/RTE/PM: 02/SHA/44/44.9/45.5

PROJECT ID: 0214000004

"A3" LINE
CROSS SECTIONS

FOR EARTHWORK DEVELOPMENT ONLY

All Dimensions are U.S. Survey Feet

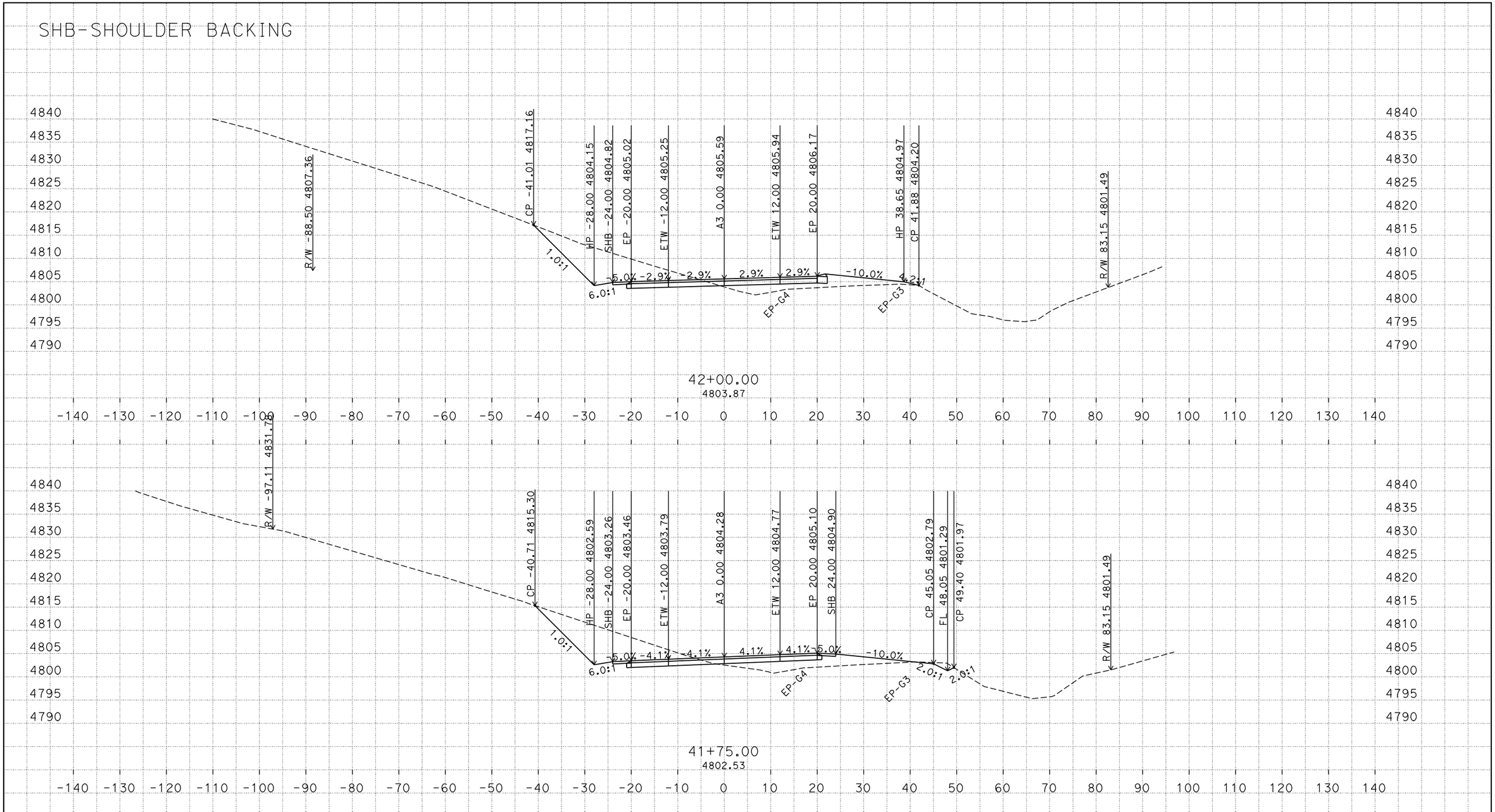

PLOTTED DATE: 12-FEB-2016

SCALE: 1"=10' Horiz.
1"=10' Vert.

CREATED BY: s113032

CONTRACT: 02-4G4904

DIST/CO/RTE/PM: 02/SHA/44/44.9/45.5

PROJECT ID: 0214000004

"A3" LINE
CROSS SECTIONS
86 OF 100

D:\4G490\Xsecs_Qtys
A3XSEC_TEMP_X_C3D_DWG.dwg - 12-Jan-16 10:19 AM

FOR EARTHWORK DEVELOPMENT ONLY

All Dimensions are U.S. Survey Feet

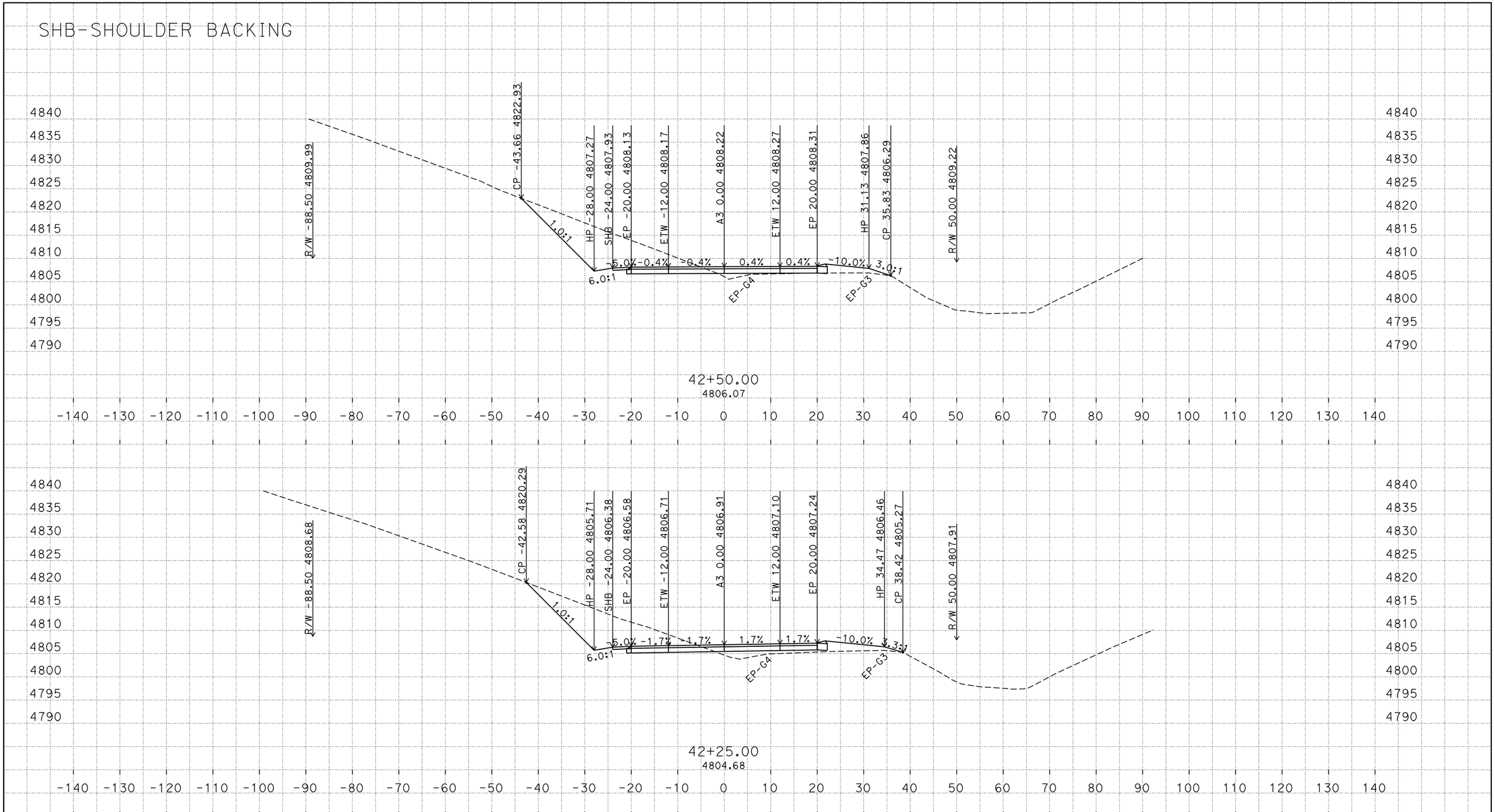

PLOTTED DATE: 12-FEB-2016

SCALE: 1"=10' Horiz.
1"=10' Vert.

CREATED BY: s113032

CONTRACT: 02-4G4904

DIST/CO/RTE/PM: 02/SHA/44/44.9/45.5

PROJECT ID: 0214000004

"A3" LINE
CROSS SECTIONS

D:\4G490\Xsecs_Qtys
A3XSEC_TEMP_X_C3D_DWG.dwg - 12-Jan-16 10:19 AM

FOR EARTHWORK DEVELOPMENT ONLY

All Dimensions are U.S. Survey Feet

SHB-SHOULDER BACKING

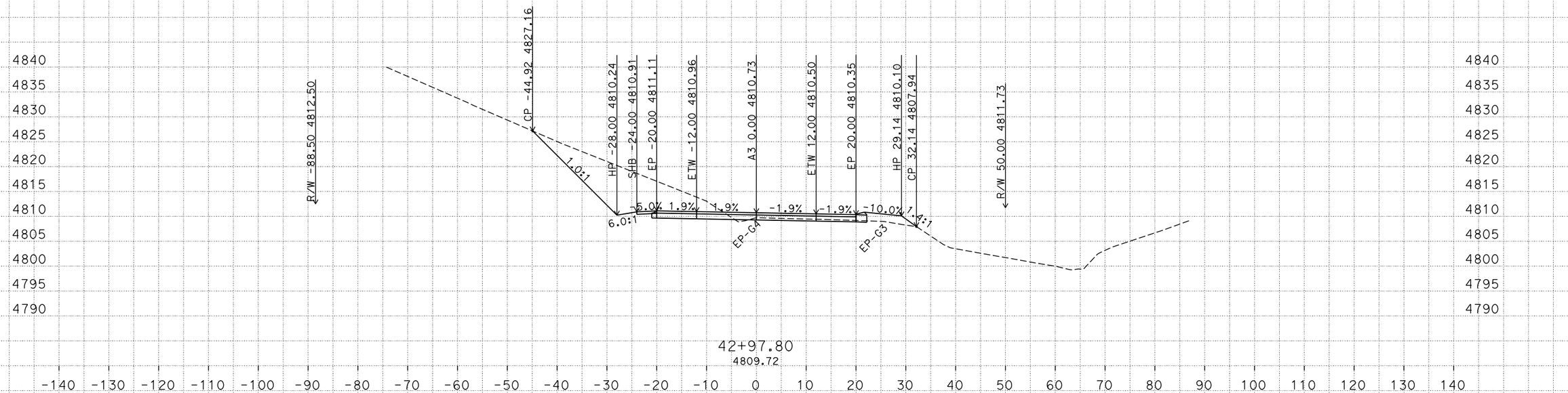

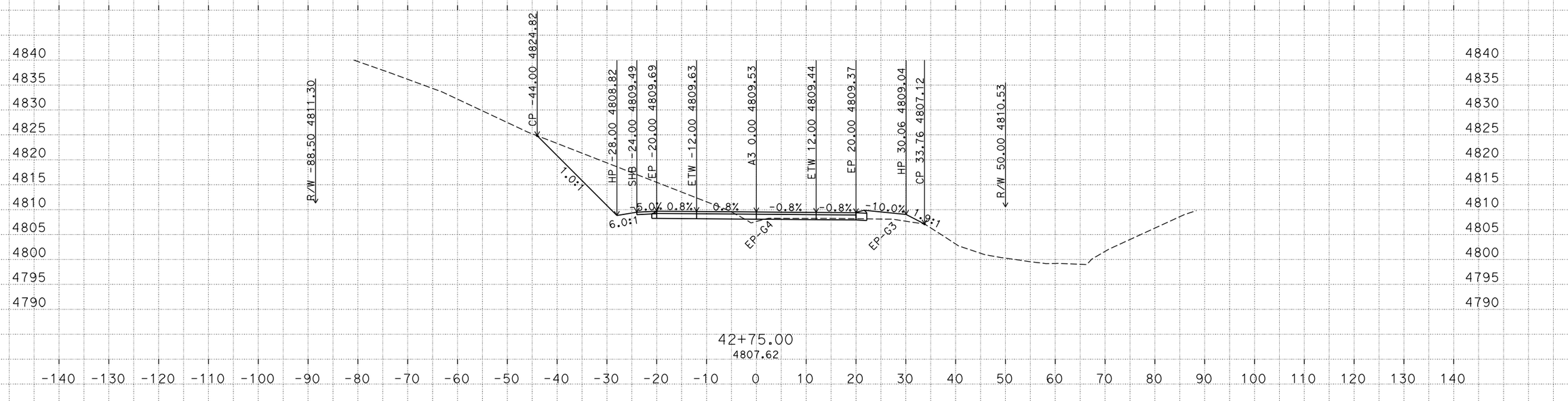

PLOTTED DATE: 12-FEB-2016

SCALE: 1"=10' Horiz.
1"=10' Vert.

CREATED BY: s113032

CONTRACT: 02-4G4904

DIST/CO/RTE/PM: 02/SHA/44/44.9/45.5

PROJECT ID: 0214000004

"A3" LINE
CROSS SECTIONS

D:\4G490\Xsecs_Qtys
A3XSEC_TEMP_X_C3D_DWG.dwg - 12-Jan-16 10:19 AM

FOR EARTHWORK DEVELOPMENT ONLY

All Dimensions are U.S. Survey Feet

SHB-SHOULDER BACKING

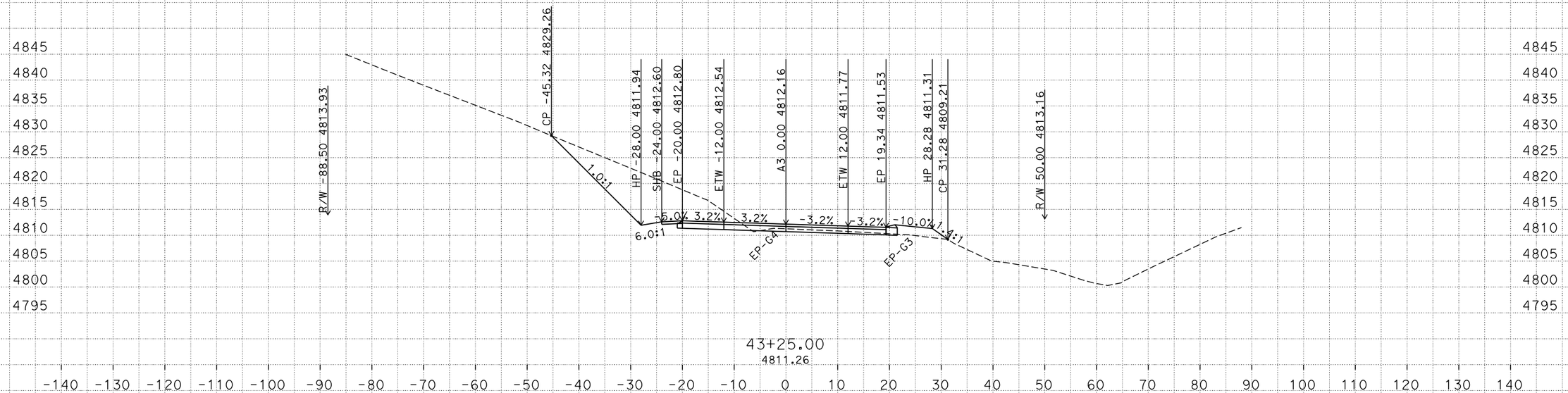

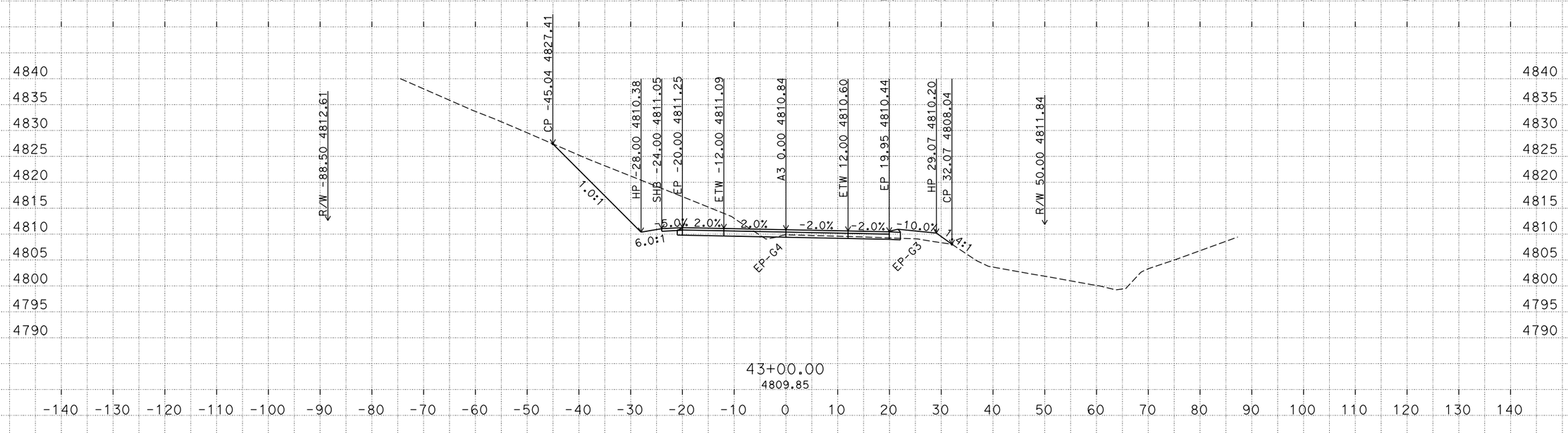

PLOTTED DATE: 12-FEB-2016

SCALE: 1"=10' Horiz.
1"=10' Vert.

CREATED BY: s113032

CONTRACT: 02-4G4904

DIST/CO/RTE/PM: 02/SHA/44/44.9/45.5

PROJECT ID: 0214000004

"A3" LINE
CROSS SECTIONS

D:\4G490\Xsecs_Qtys
A3XSEC_TEMP_X_C3D_DWG.dwg - 12-Jan-16 10:19 AM

FOR EARTHWORK DEVELOPMENT ONLY

All Dimensions are U.S. Survey Feet

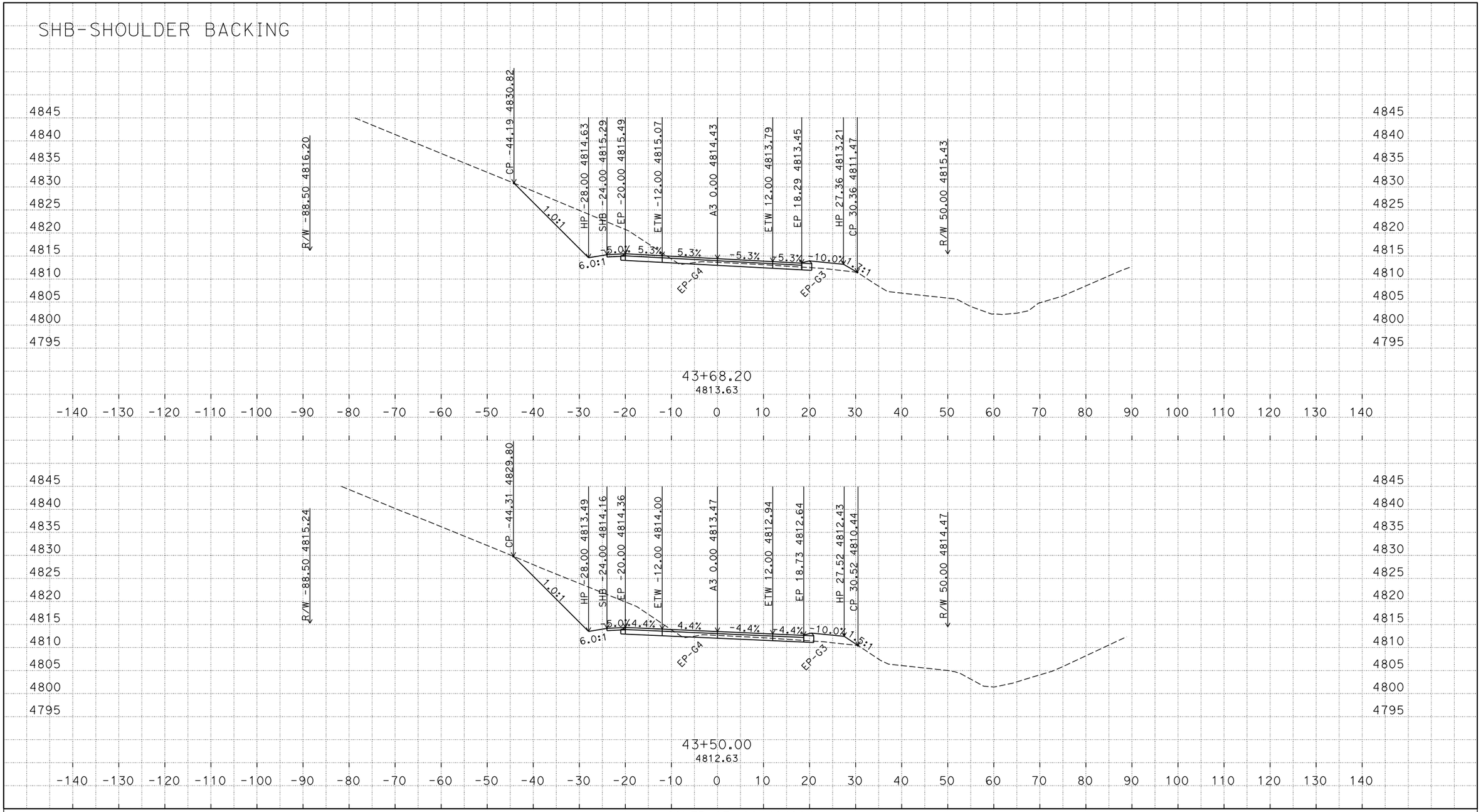

PLOTTED DATE: 12-FEB-2016

SCALE: 1"=10' Horiz.
1"=10' Vert.

CREATED BY: s113032

CONTRACT: 02-4G4904

DIST/CO/RTE/PM: 02/SHA/44/44.9/45.5

PROJECT ID: 0214000004

"A3" LINE
CROSS SECTIONS

D:\4G490\Xsecs_Qtys
A3XSEC_TEMP_X_C3D_DWG.dwg - 12-Jan-16 10:19 AM

FOR EARTHWORK DEVELOPMENT ONLY

All Dimensions are U.S. Survey Feet

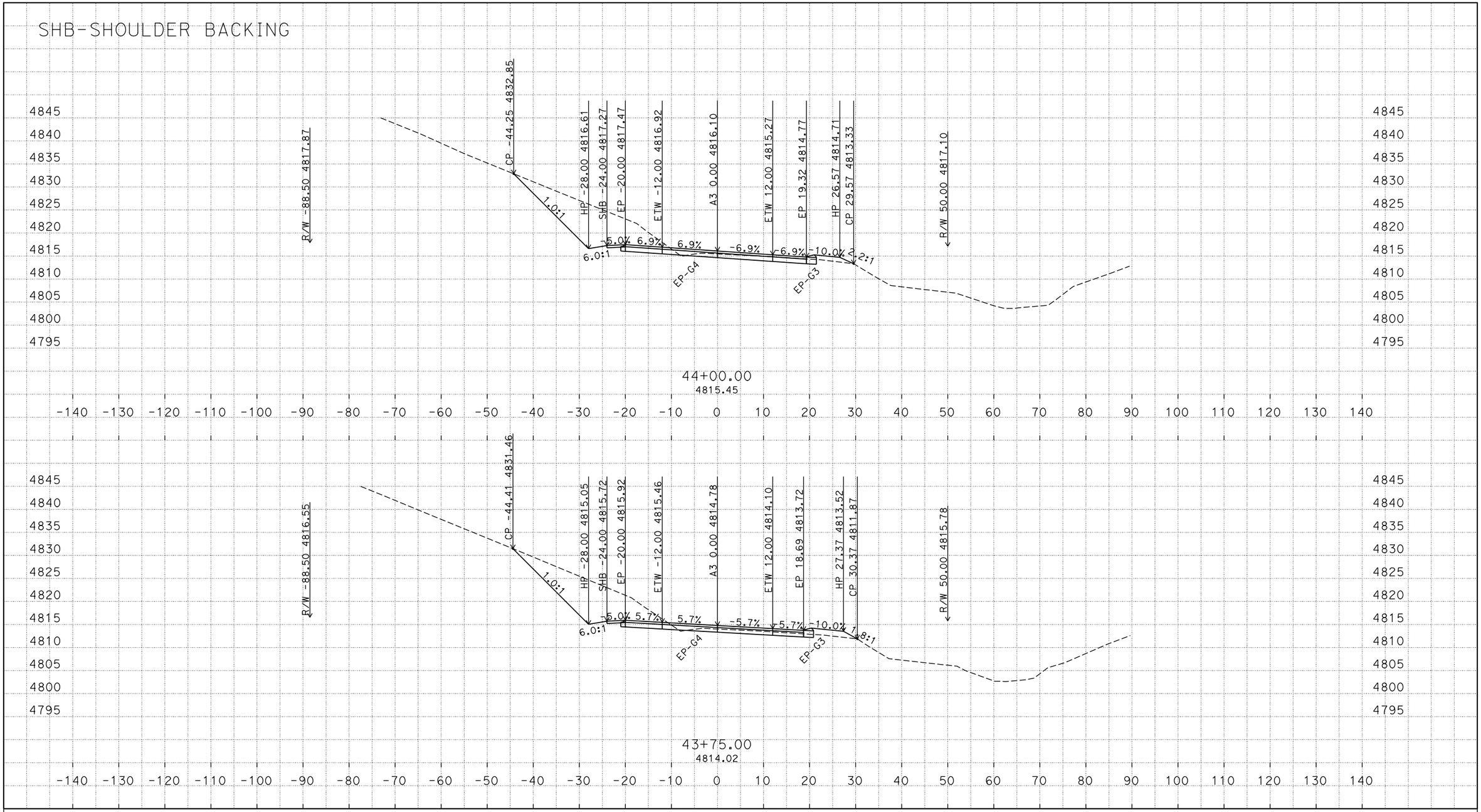

PLOTTED DATE: 12-FEB-2016

SCALE: 1"=10' Horiz.
1"=10' Vert.

CREATED BY: s113032

CONTRACT: 02-4G4904

DIST/CO/RTE/PM: 02/SHA/44/44.9/45.5

PROJECT ID: 0214000004

"A3" LINE
CROSS SECTIONS

D:\4G490\Xsecs_Qtys
A3XSEC_TEMP_X_C3D_DWG.dwg - 12-Jan-16 10:19 AM

FOR EARTHWORK DEVELOPMENT ONLY

All Dimensions are U.S. Survey Feet

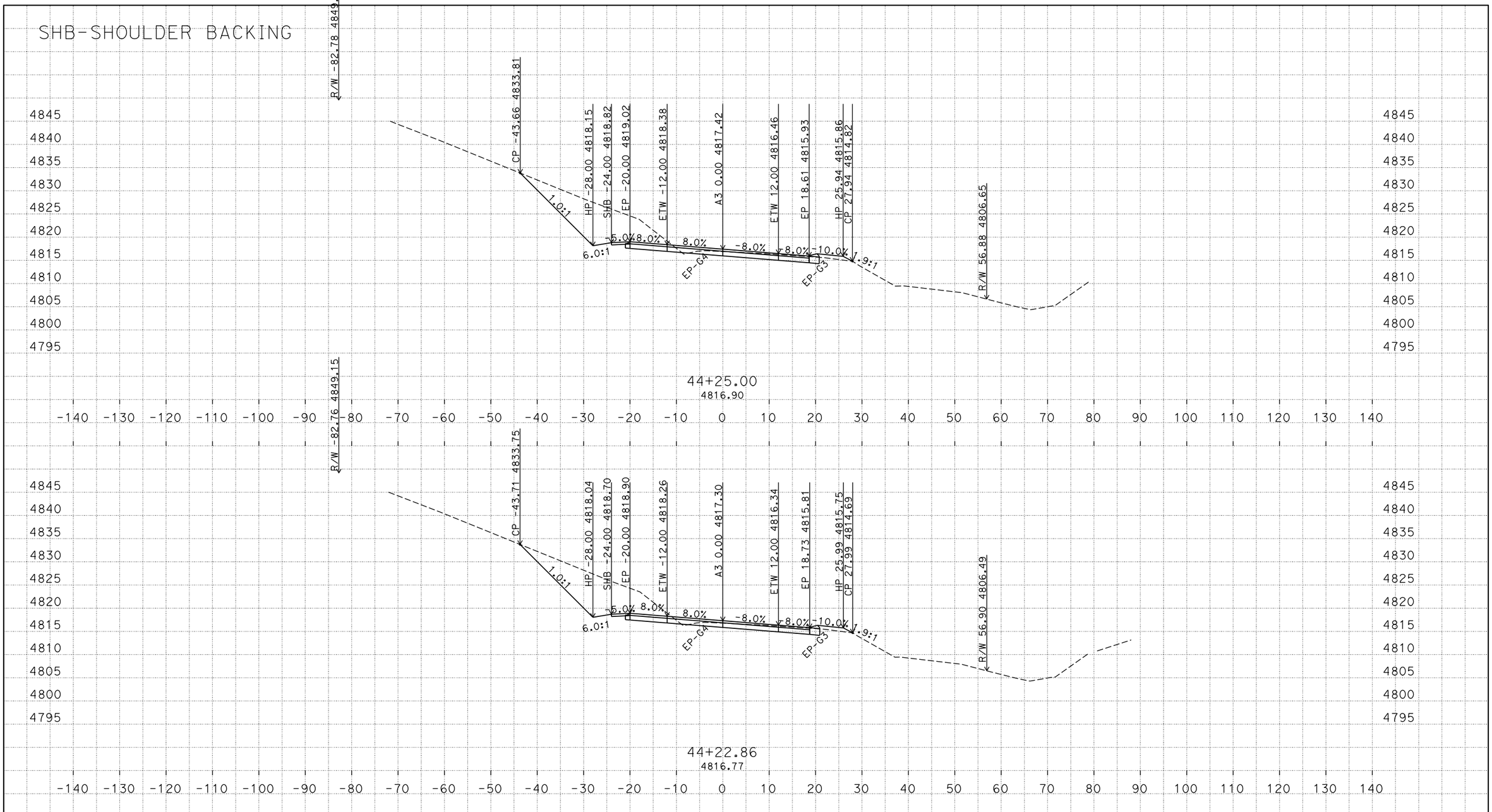

PLOTTED DATE: 12-FEB-2016

SCALE: 1"=10' Horiz.
1"=10' Vert.

CREATED BY: s113032

CONTRACT: 02-4G4904

DIST/CO/RTE/PM: 02/SHA/44/44.9/45.5

PROJECT ID: 0214000004

"A3" LINE
CROSS SECTIONS

D:\4G490\Xsecs_Qtys
A3XSEC_TEMP_X_C3D_DWG.dwg - 12-Jan-16 10:19 AM

FOR EARTHWORK DEVELOPMENT ONLY

All Dimensions are U.S. Survey Feet

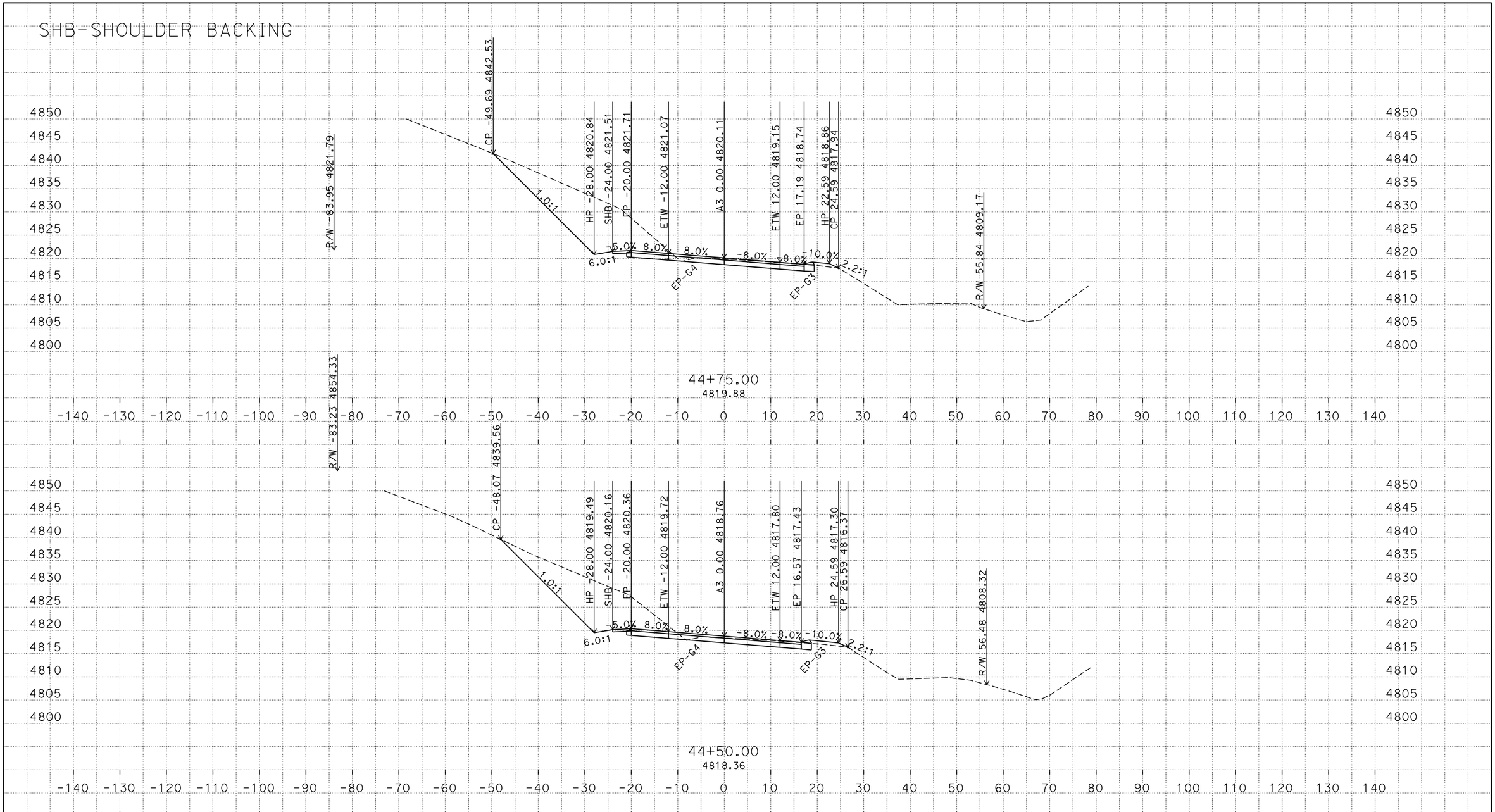

PLOTTED DATE: 12-FEB-2016

SCALE: 1"=10' Horiz.
1"=10' Vert.

CREATED BY: s113032

CONTRACT: 02-4G4904

DIST/CO/RTE/PM: 02/SHA/44/44.9/45.5

PROJECT ID: 0214000004

"A3" LINE
CROSS SECTIONS

D:\4G490\Xsecs_Qtys
A3XSEC_TEMP_X_C3D_DWG.dwg - 12-Jan-16 10:19 AM

FOR EARTHWORK DEVELOPMENT ONLY

All Dimensions are U.S. Survey Feet

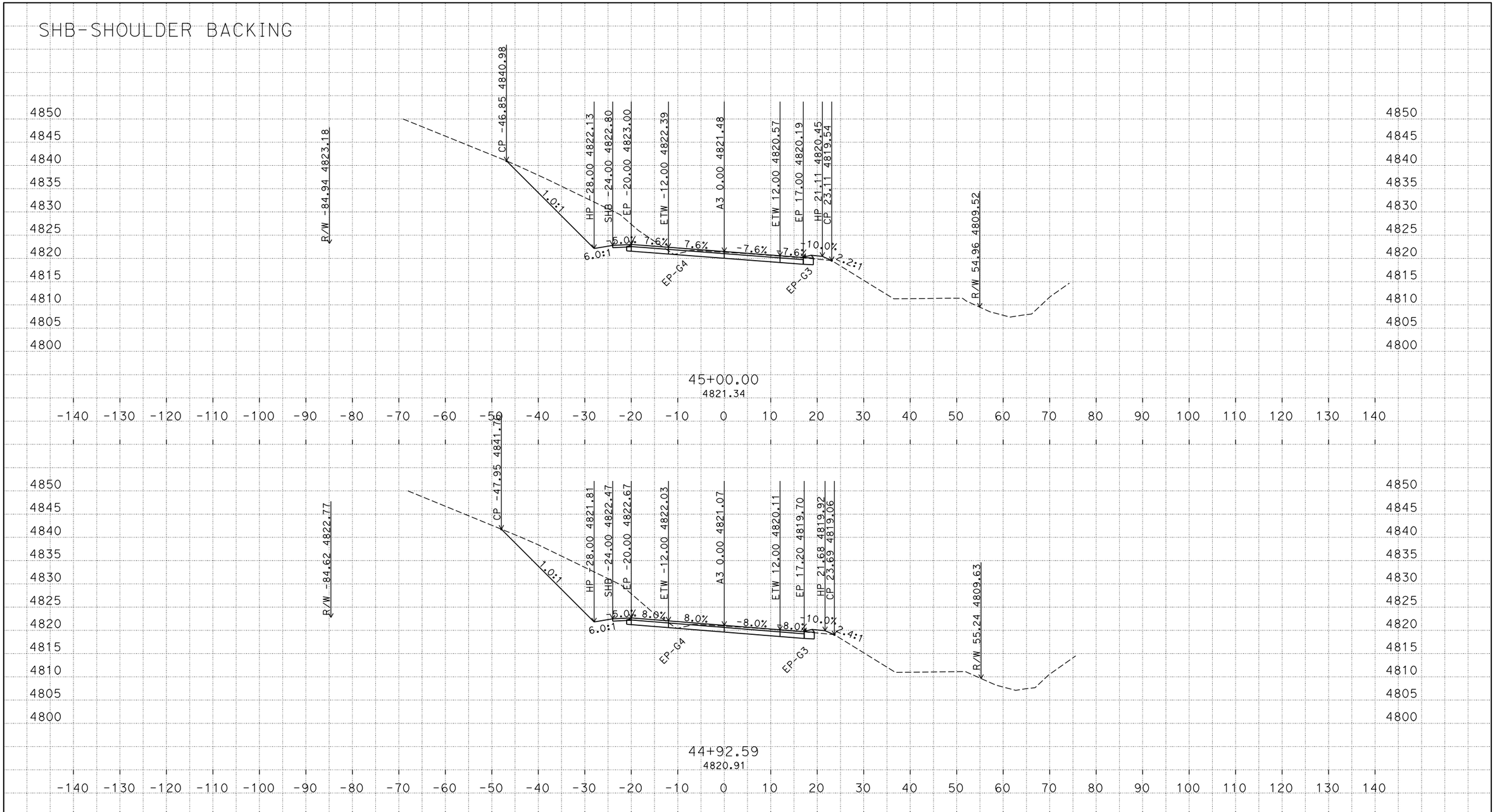

PLOTTED DATE: 12-FEB-2016

SCALE: 1"=10' Horiz.
1"=10' Vert.

CREATED BY: s113032

CONTRACT: 02-4G4904

DIST/CO/RTE/PM: 02/SHA/44/44.9/45.5

PROJECT ID: 0214000004

"A3" LINE
CROSS SECTIONS

D:\4G490\Xsecs_Qtys
A3XSEC_TEMP_X_C3D_DWG.dwg - 12-Jan-16 10:19 AM

FOR EARTHWORK DEVELOPMENT ONLY

All Dimensions are U.S. Survey Feet

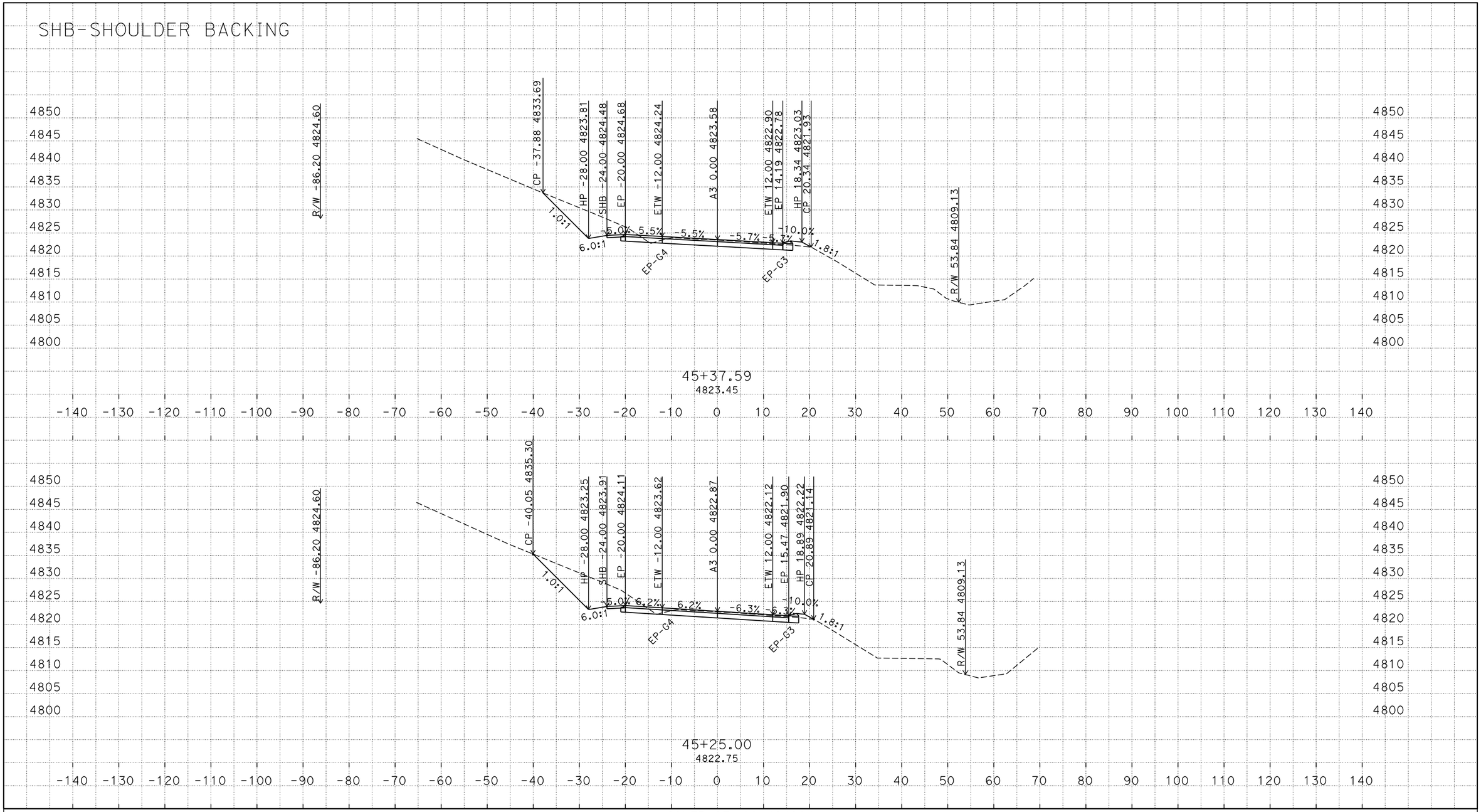

PLOTTED DATE: 12-FEB-2016

SCALE: 1"=10' Horiz.
1"=10' Vert.

CREATED BY: s113032

CONTRACT: 02-4G4904

DIST/CO/RTE/PM: 02/SHA/44/44.9/45.5

PROJECT ID: 0214000004

"A3" LINE
CROSS SECTIONS

D:\4G490\Xsecs_Qtys
A3XSEC_TEMP_X_C3D_DWG.dwg - 12-Jan-16 10:19 AM

FOR EARTHWORK DEVELOPMENT ONLY

All Dimensions are U.S. Survey Feet

SHB-SHOULDER BACKING

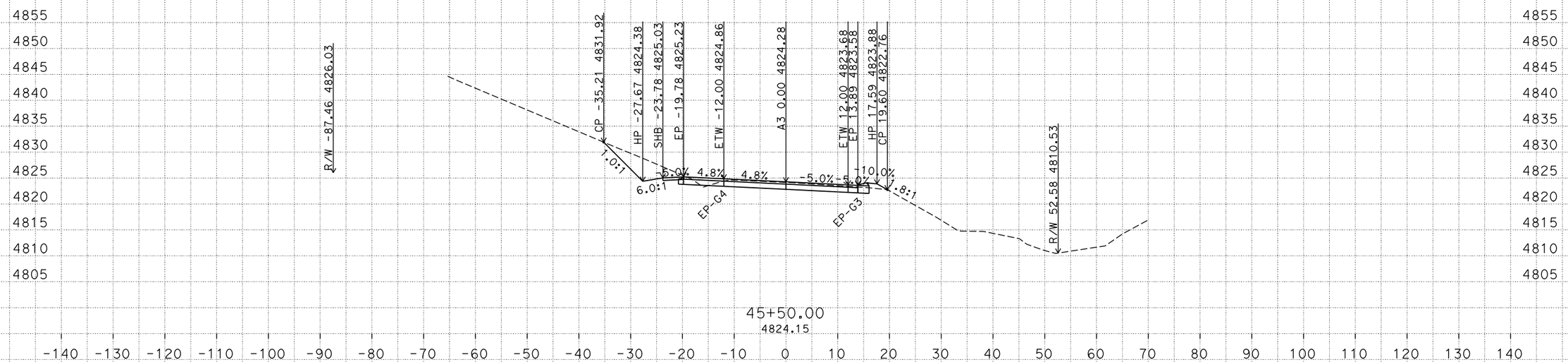

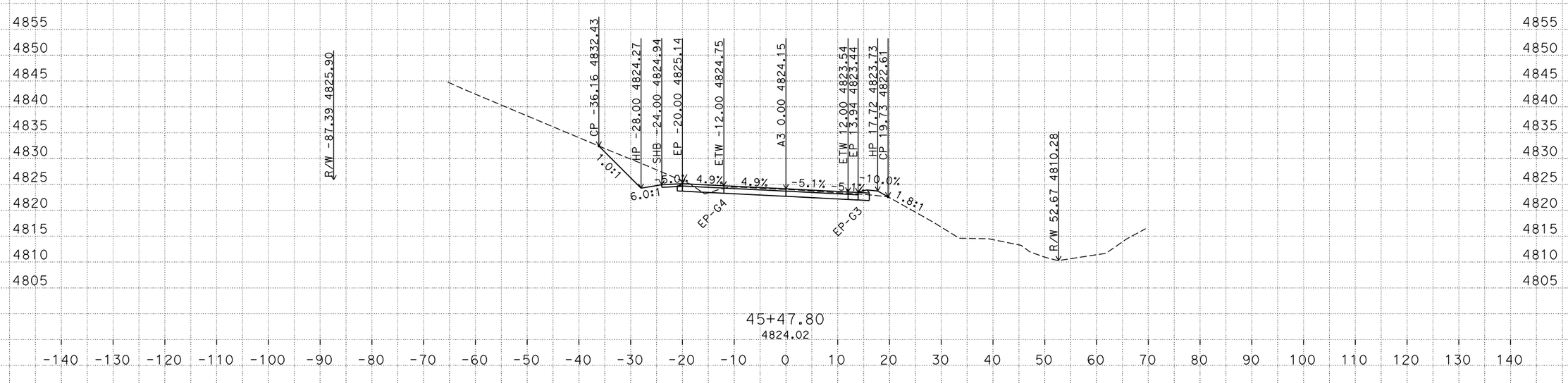

PLOTTED DATE: 12-FEB-2016

SCALE: 1"=10' Horiz.
1"=10' Vert.

CREATED BY: s113032

CONTRACT: 02-4G4904

DIST/CO/RTE/PM: 02/SHA/44/44.9/45.5

PROJECT ID: 0214000004

"A3" LINE
CROSS SECTIONS

D:\4G490\Xsecs_Qtys
A3XSEC_TEMP_X_C3D_DWG.dwg - 12-Jan-16 10:19 AM

FOR EARTHWORK DEVELOPMENT ONLY

All Dimensions are U.S. Survey Feet

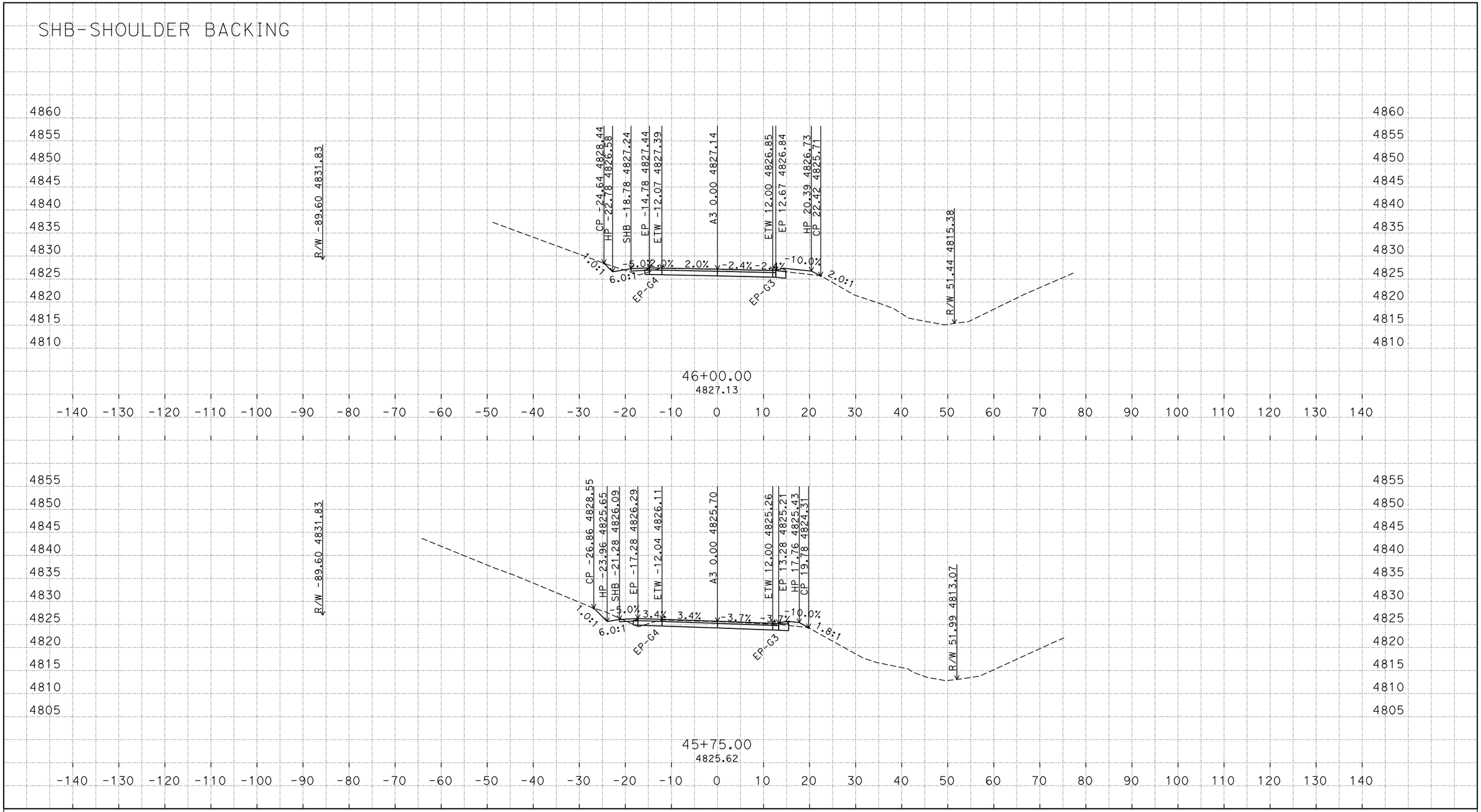

PLOTTED DATE: 12-FEB-2016

SCALE: 1"=10' Horiz.
1"=10' Vert.

CREATED BY: s113032

CONTRACT: 02-4G4904

DIST/CO/RTE/PM: 02/SHA/44/44.9/45.5

PROJECT ID: 0214000004

"A3" LINE
CROSS SECTIONS

D:\4G490\Xsecs_Qtys
A3XSEC_TEMP_X_C3D_DWG.dwg - 12-Jan-16 10:19 AM

FOR EARTHWORK DEVELOPMENT ONLY

All Dimensions are U.S. Survey Feet

SHB-SHOULDER BACKING

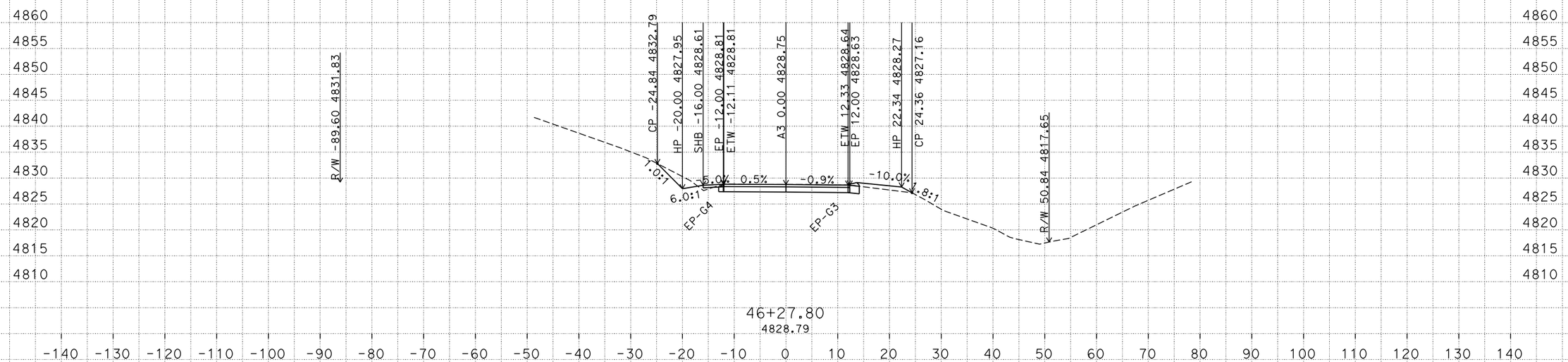

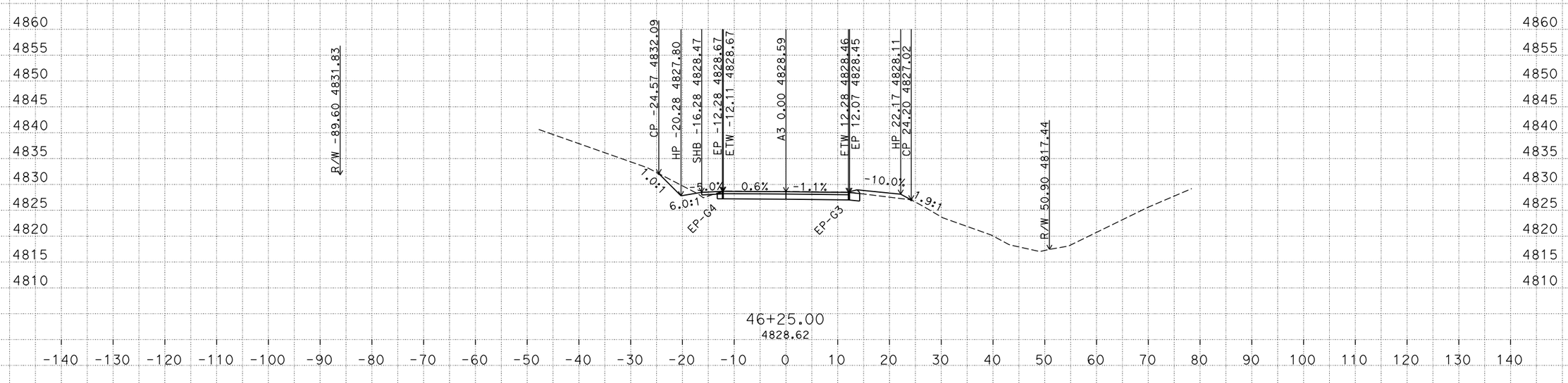

PLOTTED DATE: 12-FEB-2016

SCALE: 1"=10' Horiz.
1"=10' Vert.

CREATED BY: s113032

CONTRACT: 02-4G4904

DIST/CO/RTE/PM: 02/SHA/44/44.9/45.5

PROJECT ID: 0214000004

"A3" LINE
CROSS SECTIONS

D:\4G490\Xsecs_Qtys
A3XSEC_TEMP_X_C3D_DWG.dwg - 12-Jan-16 10:19 AM

FOR EARTHWORK DEVELOPMENT ONLY

All Dimensions are U.S. Survey Feet

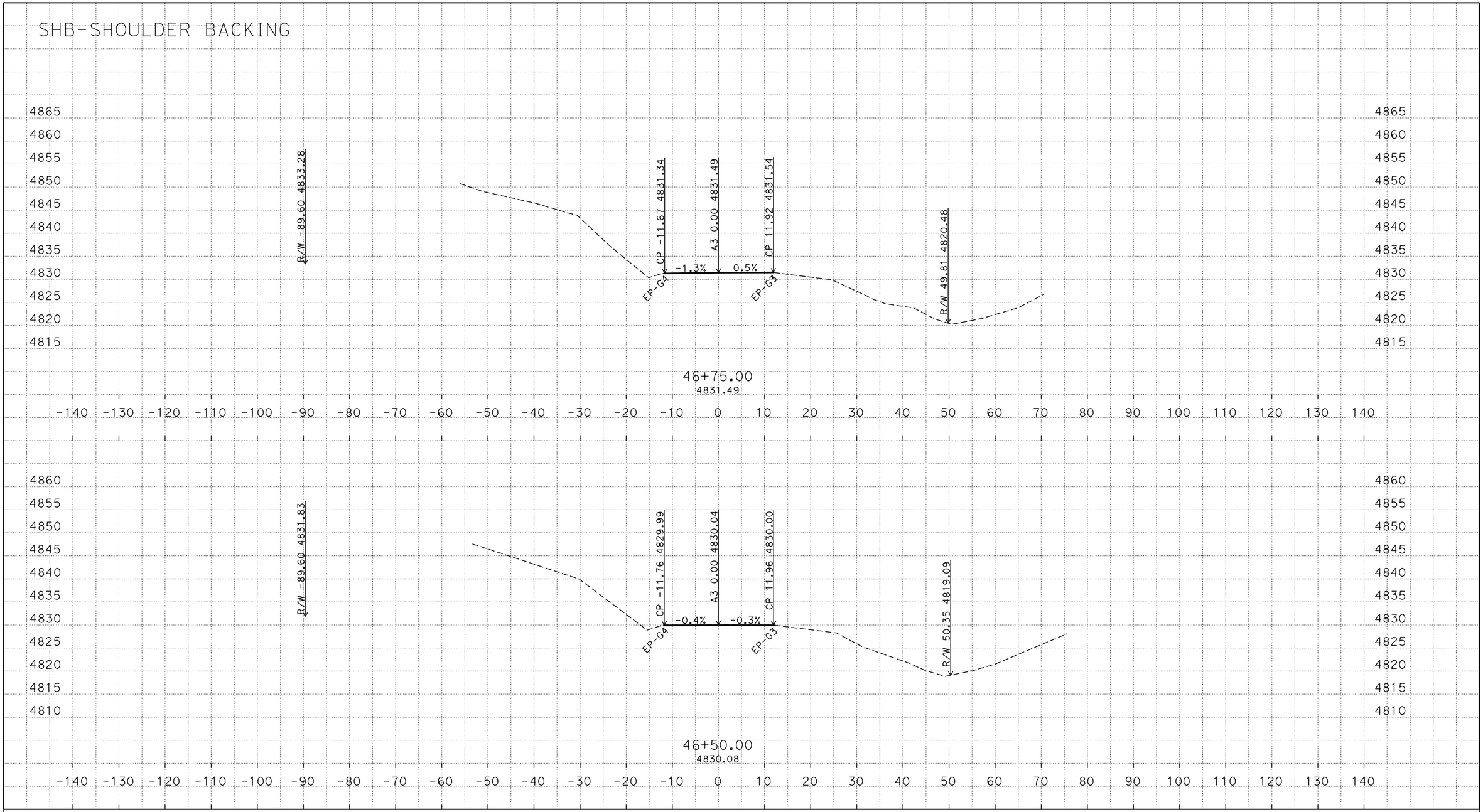

PLOTTED DATE: 12-FEB-2016

SCALE: 1"=10' Horiz.
1"=10' Vert.

CREATED BY: s113032

CONTRACT: 02-4G4904

DIST/CO/RTE/PM: 02/SHA/44/44.9/45.5

PROJECT ID: 0214000004

"A3" LINE
CROSS SECTIONS

D:\4G490\Xsecs_Qtys
A3XSEC_TEMP_X_C3D_DWG.dwg - 12-Jan-16 10:19 AM

FOR EARTHWORK DEVELOPMENT ONLY

All Dimensions are U.S. Survey Feet

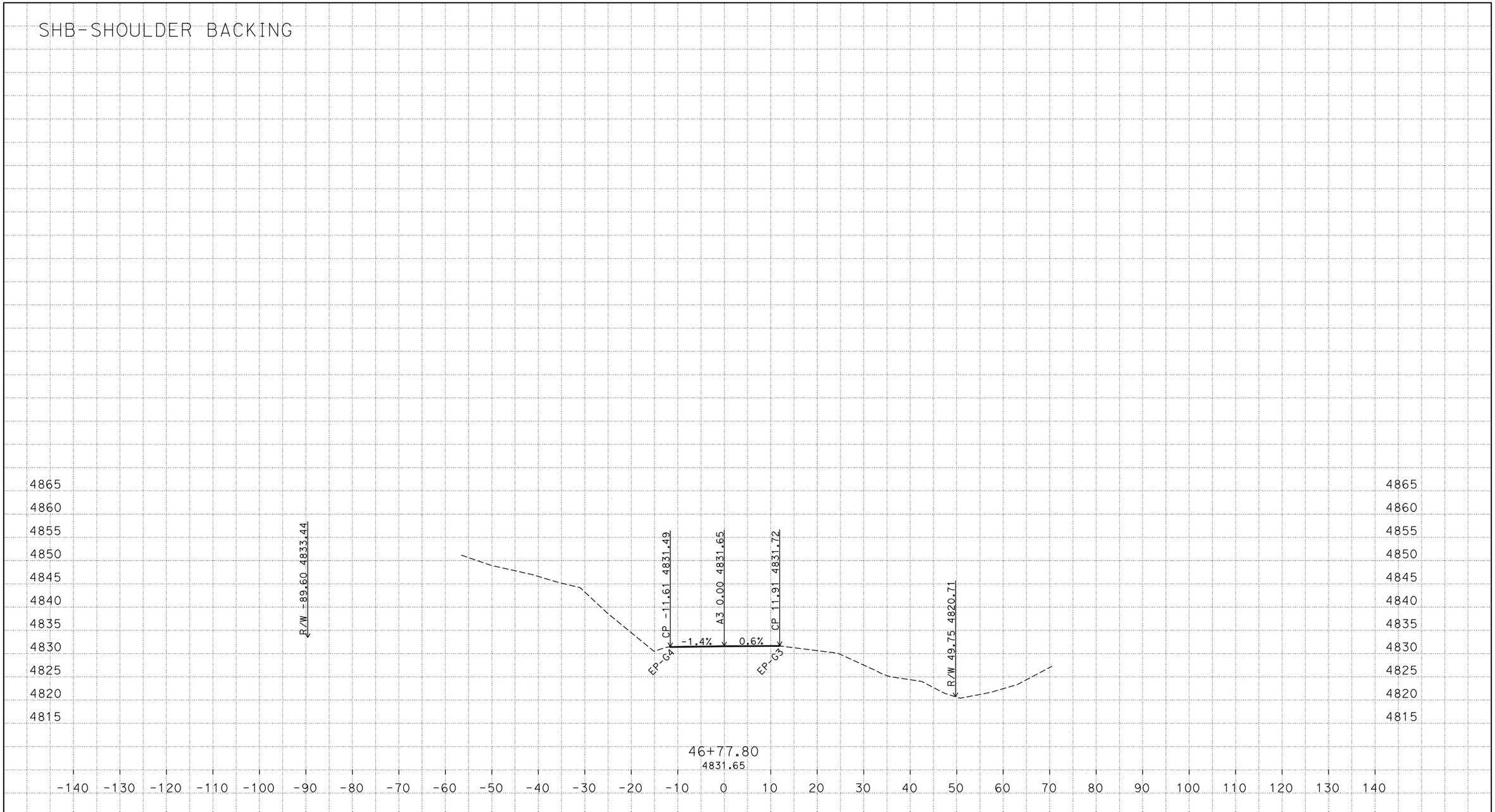

PLOTTED DATE: 12-FEB-2016

SCALE: 1"=10' Horiz.
1"=10' Vert.

CREATED BY: s113032

CONTRACT: 02-4G4904

DIST/CO/RTE/PM: 02/SHA/44/44.9/45.5

PROJECT ID: 0214000004

"A3" LINE
CROSS SECTIONS
100 OF 100

D:\4G490\Xsecs_Qtys
A3XSEC_TEMP_X_C3D_DWG.dwg - 12-Jan-16 10:19 AM