FOR EARTHWORK DEVELOPMENT ONLY

All Dimensions are U.S. Survey Feet

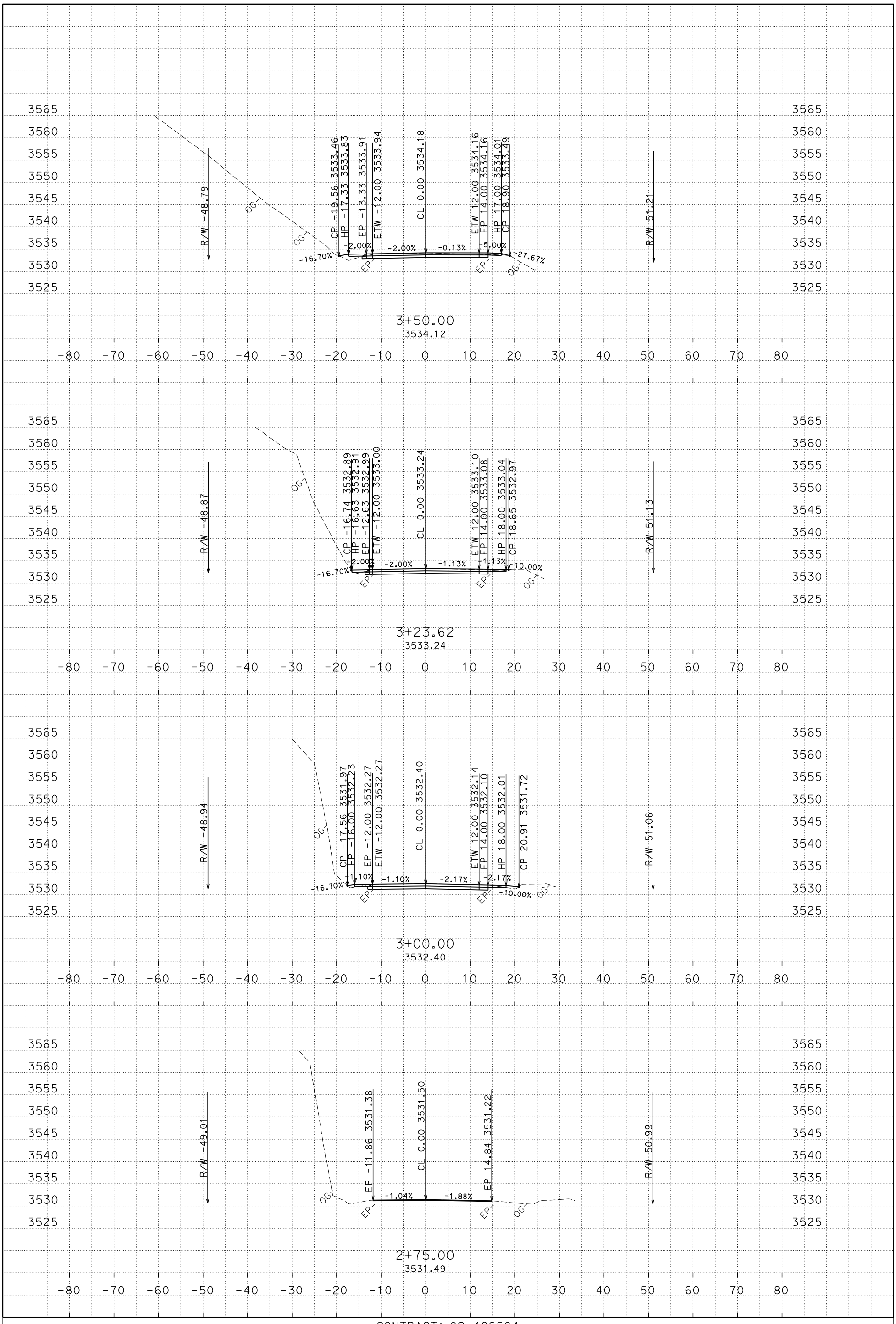

PLOTTED DATE: 19-AUG-2015

SCALE: 1"=10' Horiz.
1"=10' Vert.

CREATED BY: s113032

CONTRACT: 02-4G6504
DIST/CO/RTE/PM: 02/SHA/299/88.7-89.2
PROJECT ID: 02 1400 0039

A1

CROSS SECTIONS
1 OF 15

P:\proj1\02\4G650\design\C3D\XSec_Qtys
A1XS_TEMP_X_C3D_DWG.dwg - 31-Jul-15 5:19 PM

FOR EARTHWORK DEVELOPMENT ONLY

All Dimensions are U.S. Survey Feet

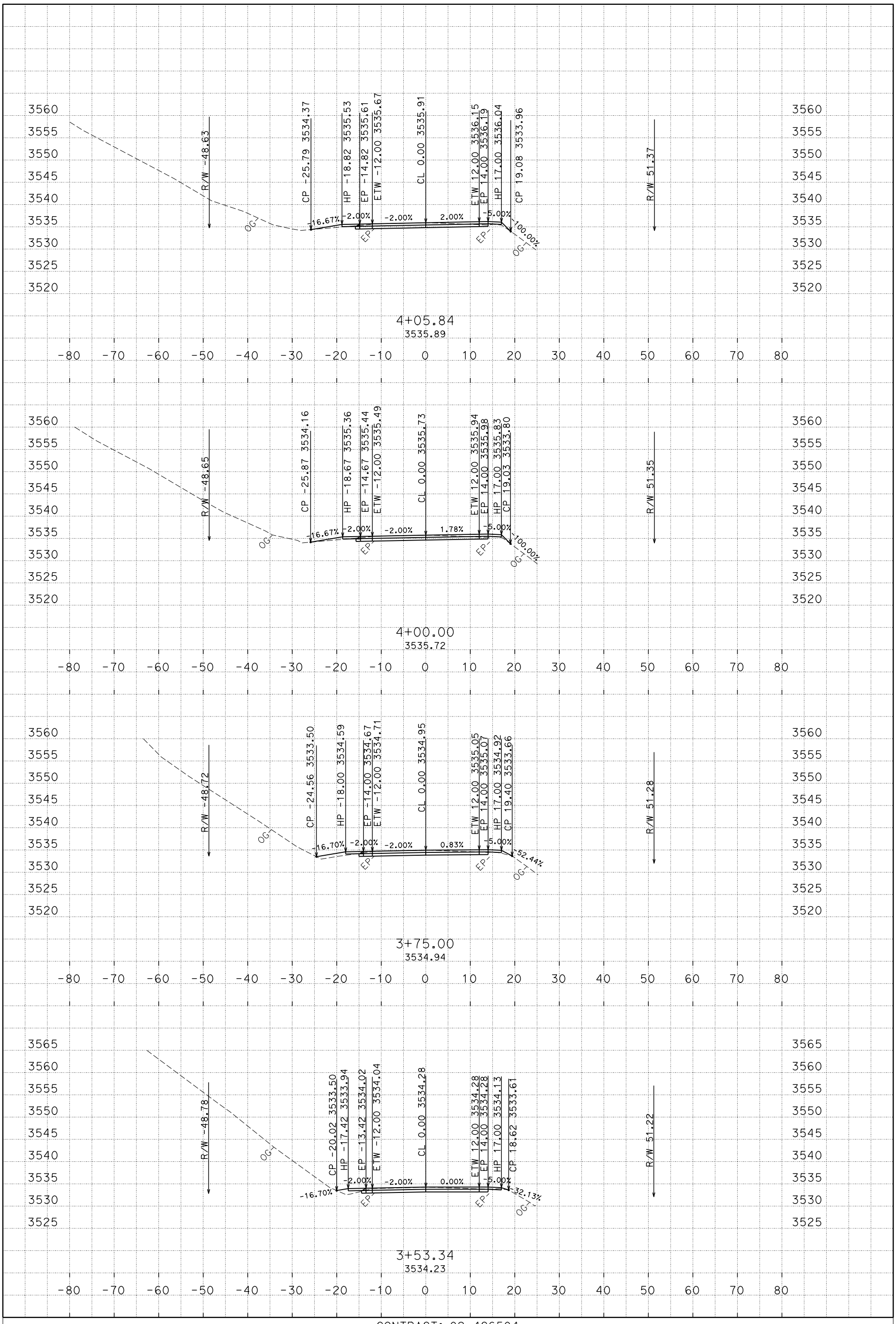

PLOTTED DATE: 19-AUG-2015

SCALE: 1"=10' Horiz.
1"=10' Vert.

CREATED BY: s113032

CONTRACT: 02-4G6504

DIST/CO/RTE/PM: 02/SHA/299/88.7-89.2

PROJECT ID: 02 1400 0039

A1

CROSS SECTIONS

P:\proj1\02\4G650\design\C3D\XSec_Qtys
A1XS_TEMP_X_C3D_DWG.dwg - 31-Jul-15 5:19 PM

FOR EARTHWORK DEVELOPMENT ONLY

All Dimensions are U.S. Survey Feet

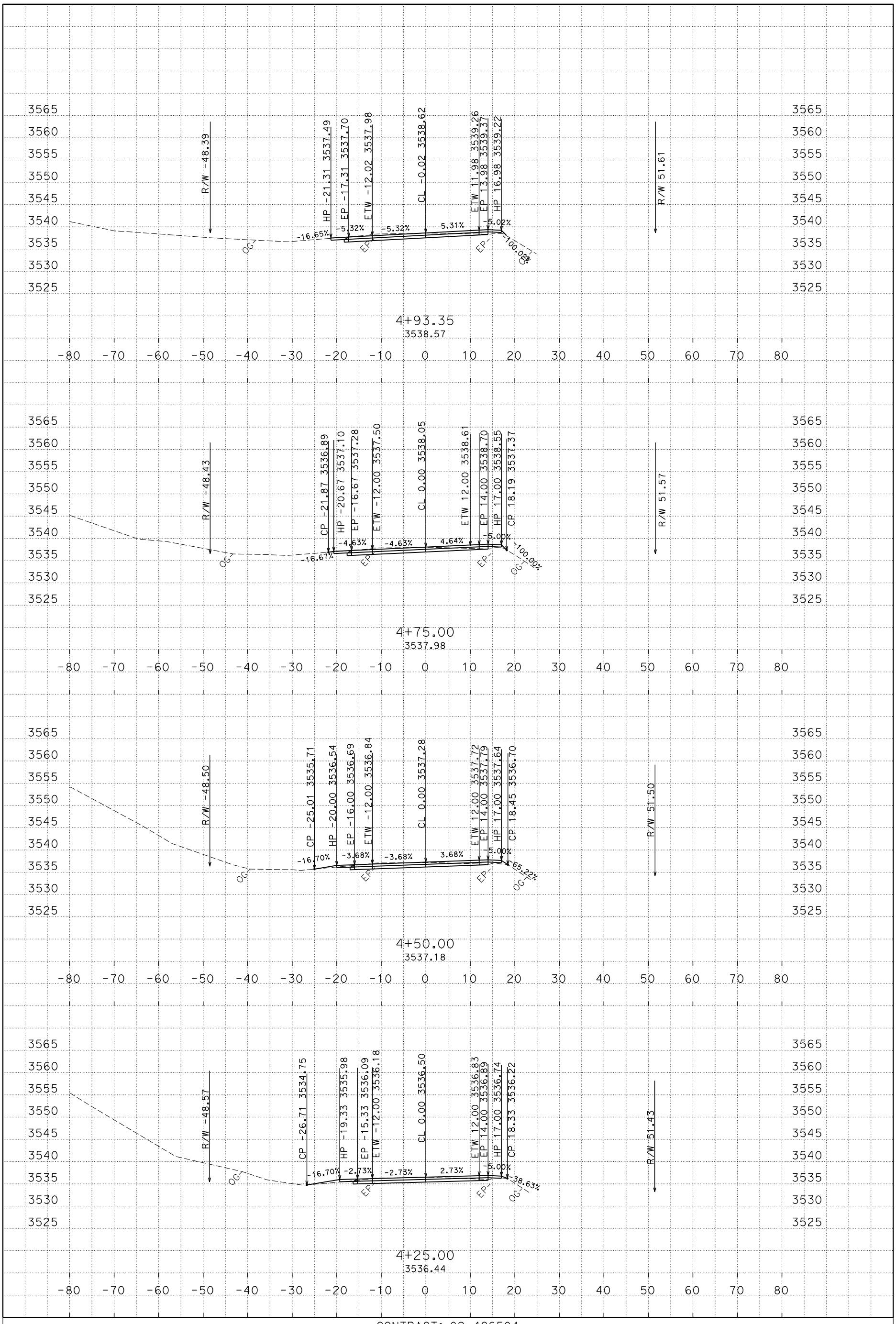

PLOTTED DATE: 19-AUG-2015

SCALE: 1"=10' Horiz.
1"=10' Vert.

CREATED BY: s113032

CONTRACT: 02-4G6504

DIST/CO/RTE/PM: 02/SHA/299/88.7-89.2

PROJECT ID: 02 1400 0039

A1

CROSS SECTIONS

3 OF 15

P:\proj1\02\4G650\design\C3D\XSec_Qtys
A1XS_TEMP_X_C3D_DWG.dwg - 31-Jul-15 5:19 PM

FOR EARTHWORK DEVELOPMENT ONLY

All Dimensions are U.S. Survey Feet

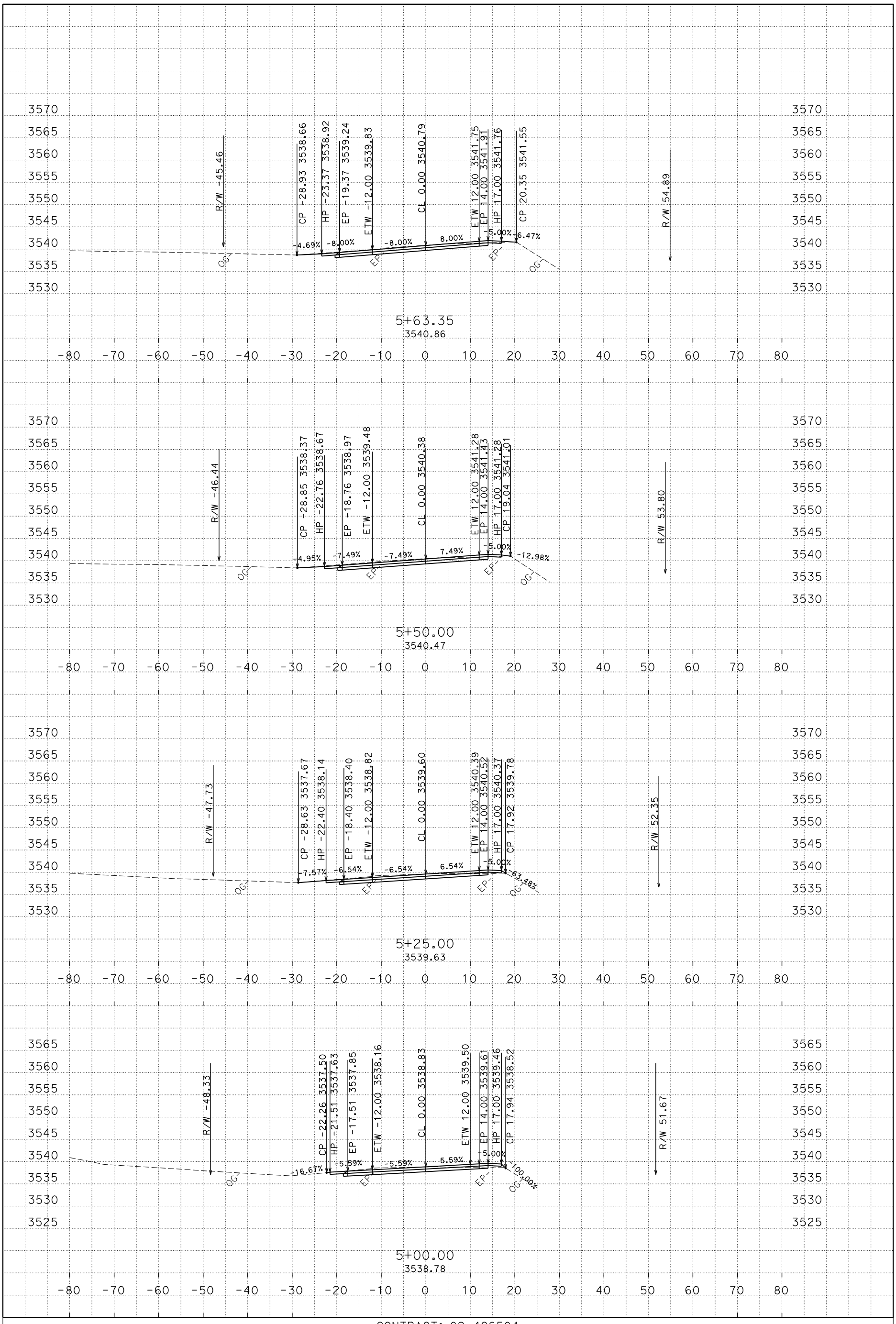

PLOTTED DATE: 19-AUG-2015

SCALE: 1"=10' Horiz.
1"=10' Vert.

CREATED BY: s113032

CONTRACT: 02-4G6504

DIST/CO/RTE/PM: 02/SHA/299/88.7-89.2

PROJECT ID: 02 1400 0039

A1

CROSS SECTIONS

P:\proj1\02\4G650\design\C3D\XSec_Qtys
A1XS_TEMP_X_C3D_DWG.dwg - 31-Jul-15 5:19 PM

FOR EARTHWORK DEVELOPMENT ONLY

All Dimensions are U.S. Survey Feet

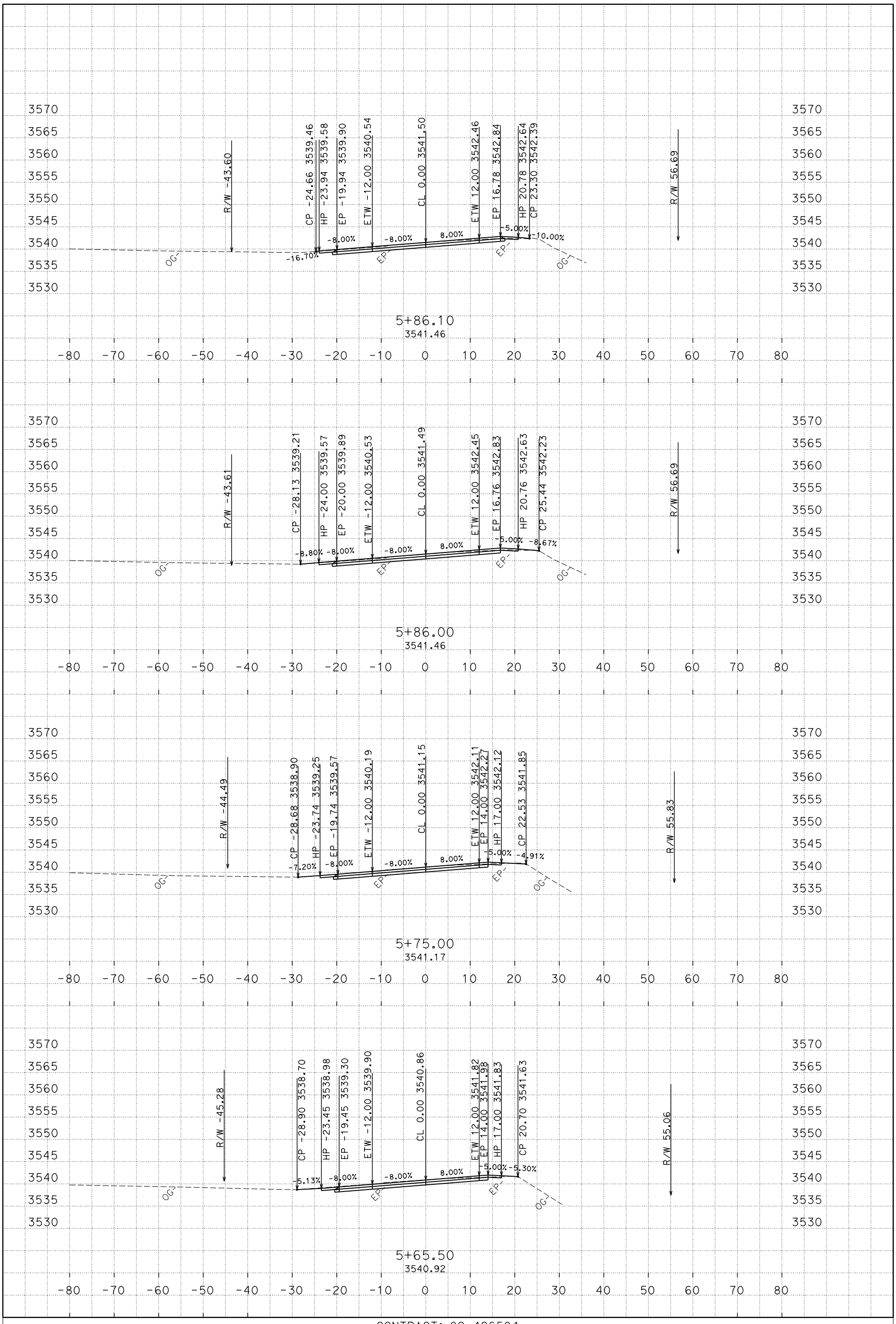

PLOTTED DATE: 19-AUG-2015

SCALE: 1"=10' Horiz.
1"=10' Vert.

CREATED BY: s113032

CONTRACT: 02-4G6504

DIST/CO/RTE/PM: 02/SHA/299/88.7-89.2

PROJECT ID: 02 1400 0039

A1

CROSS SECTIONS

P:\proj1\02\4G650\design\C3D\XSec_Qtys
A1XS_TEMP_X_C3D_DWG.dwg - 31-Jul-15 5:19 PM

FOR EARTHWORK DEVELOPMENT ONLY

All Dimensions are U.S. Survey Feet

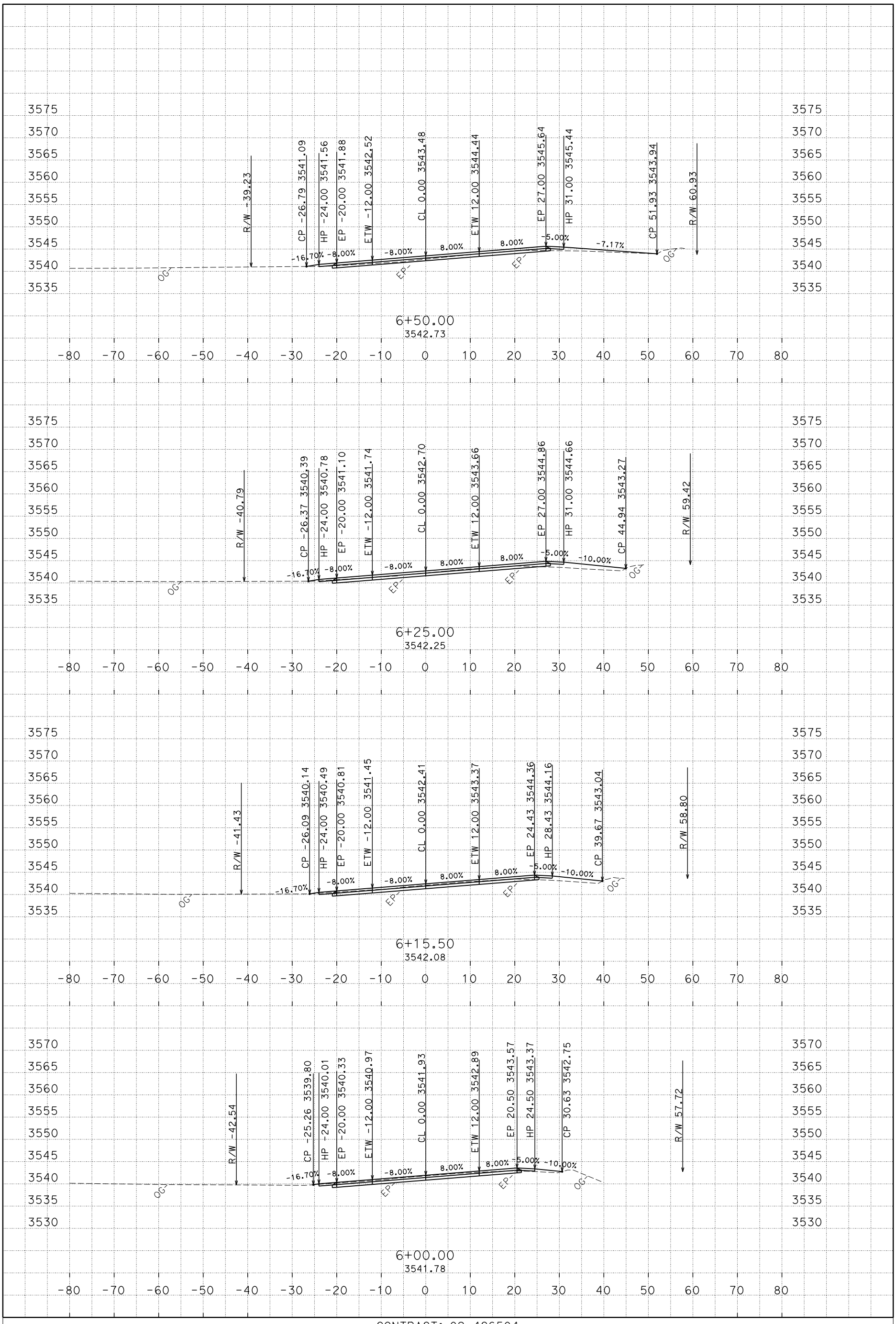

PLOTTED DATE: 19-AUG-2015

SCALE: 1"=10' Horiz.
1"=10' Vert.

CREATED BY: s113032

CONTRACT: 02-4G6504

DIST/CO/RTE/PM: 02/SHA/299/88.7-89.2

PROJECT ID: 02 1400 0039

A1

CROSS SECTIONS

P:\proj1\02\4G650\design\C3D\XSec_Qtys
A1XS_TEMP_X_C3D_DWG.dwg - 31-Jul-15 5:19 PM

FOR EARTHWORK DEVELOPMENT ONLY

All Dimensions are U.S. Survey Feet

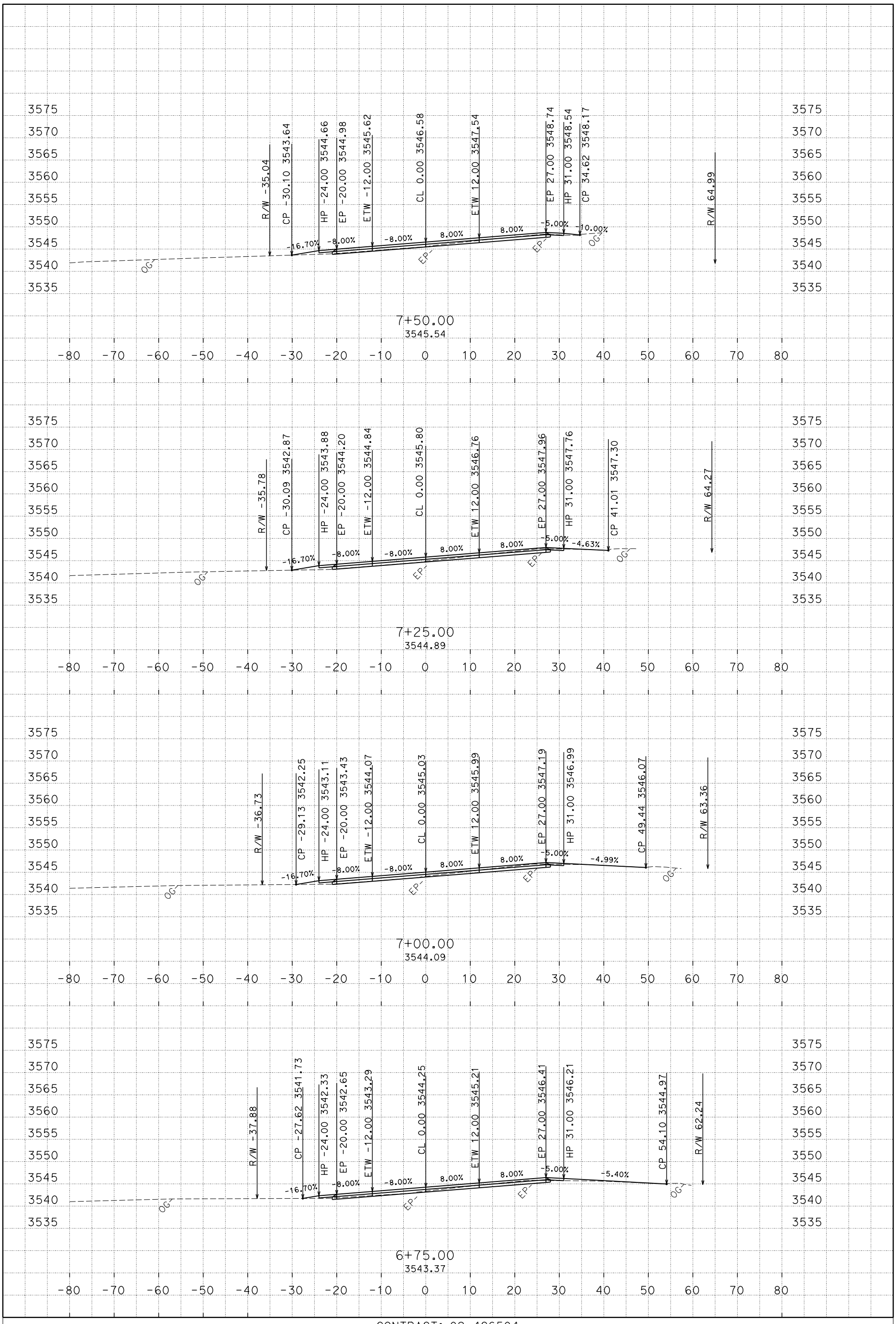

PLOTTED DATE: 19-AUG-2015

SCALE: 1"=10' Horiz.
1"=10' Vert.

CREATED BY: s113032

CONTRACT: 02-4G6504

DIST/CO/RTE/PM: 02/SHA/299/88.7-89.2

PROJECT ID: 02 1400 0039

A1

CROSS SECTIONS

P:\proj1\02\4G650\design\C3D\XSec_Qtys
A1XS_TEMP_X_C3D_DWG.dwg - 31-Jul-15 5:19 PM

FOR EARTHWORK DEVELOPMENT ONLY

All Dimensions are U.S. Survey Feet

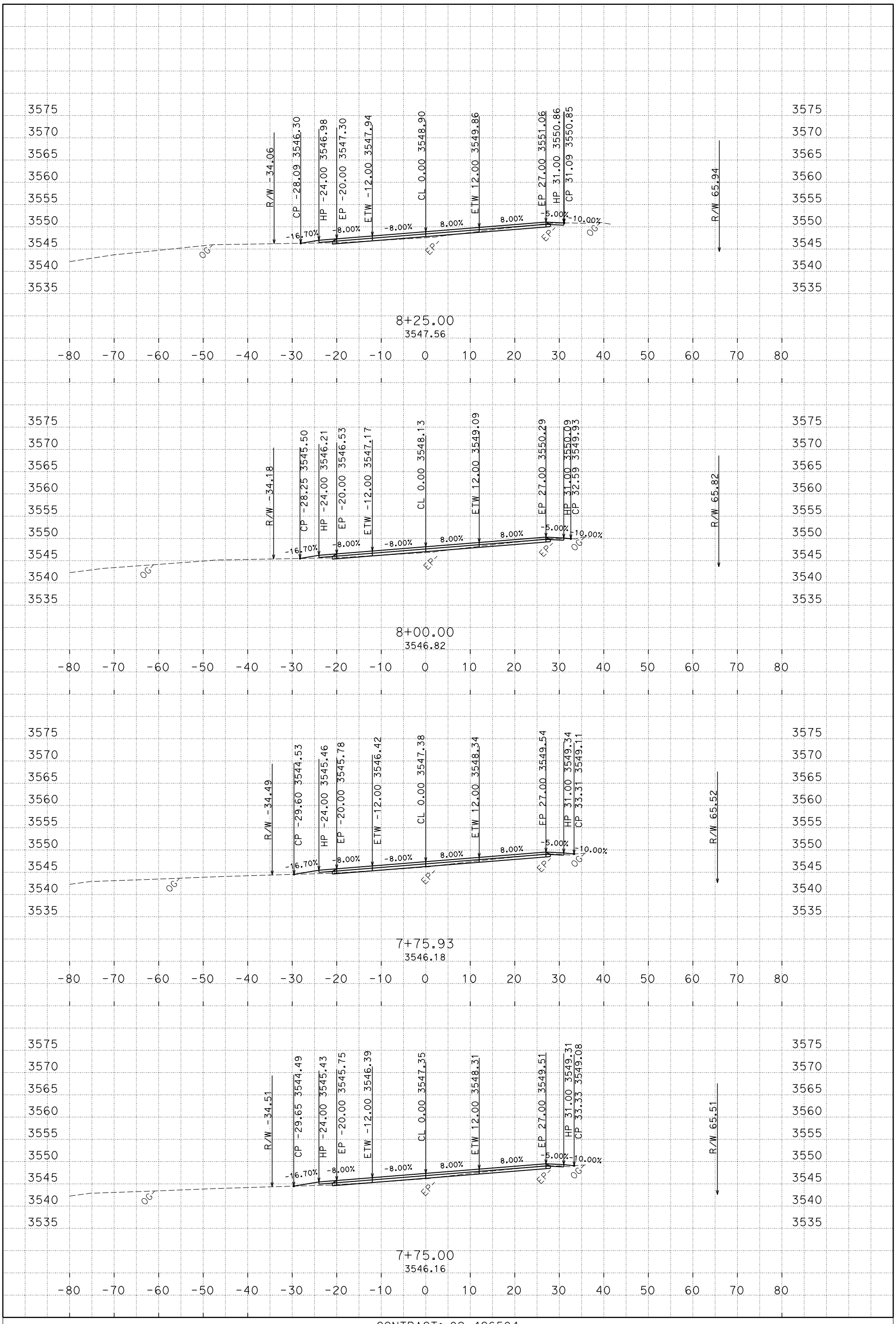

PLOTTED DATE: 19-AUG-2015

SCALE: 1"=10' Horiz.
1"=10' Vert.

CREATED BY: s113032

CONTRACT: 02-4G6504

DIST/CO/RTE/PM: 02/SHA/299/88.7-89.2

PROJECT ID: 02 1400 0039

A1

CROSS SECTIONS

P:\proj1\02\4G650\design\C3D\XSec_Qtys
A1XS_TEMP_X_C3D_DWG.dwg - 31-Jul-15 5:19 PM

FOR EARTHWORK DEVELOPMENT ONLY

All Dimensions are U.S. Survey Feet

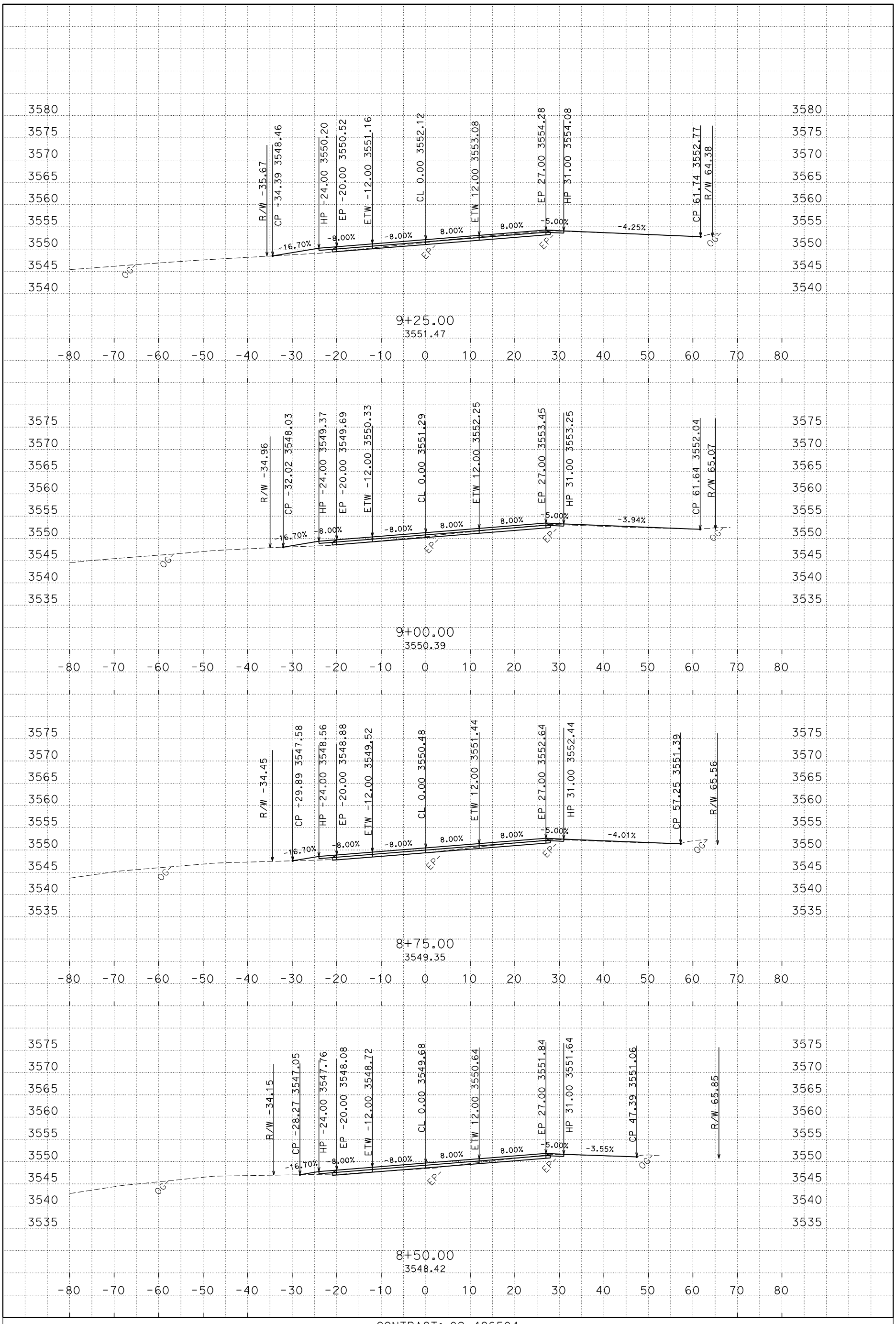

PLOTTED DATE: 19-AUG-2015

SCALE: 1"=10' Horiz.
1"=10' Vert.

CREATED BY: s113032

CONTRACT: 02-4G6504

DIST/CO/RTE/PM: 02/SHA/299/88.7-89.2

PROJECT ID: 02 1400 0039

A1

CROSS SECTIONS

P:\proj1\02\4G650\design\C3D\XSec_Qtys
A1XS_TEMP_X_C3D_DWG.dwg - 31-Jul-15 5:19 PM

FOR EARTHWORK DEVELOPMENT ONLY

All Dimensions are U.S. Survey Feet

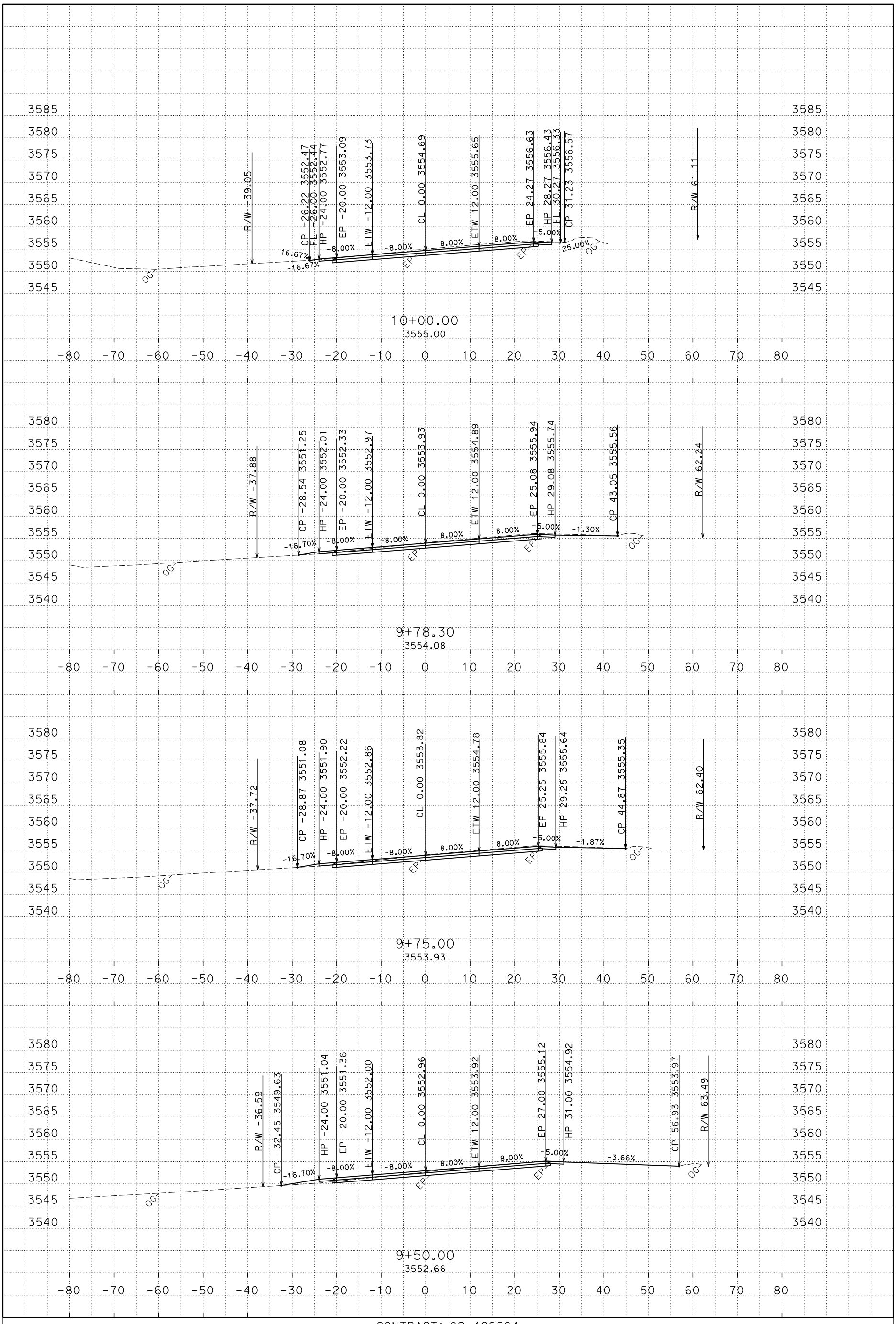

PLOTTED DATE: 19-AUG-2015

SCALE: 1"=10' Horiz.
1"=10' Vert.

CREATED BY: s113032

CONTRACT: 02-4G6504

DIST/CO/RTE/PM: 02/SHA/299/88.7-89.2

PROJECT ID: 02 1400 0039

A1

CROSS SECTIONS

P:\proj1\02\4G650\design\C3D\XSec_Qtys
A1XS_TEMP_X_C3D_DWG.dwg - 31-Jul-15 5:19 PM

FOR EARTHWORK DEVELOPMENT ONLY

All Dimensions are U.S. Survey Feet

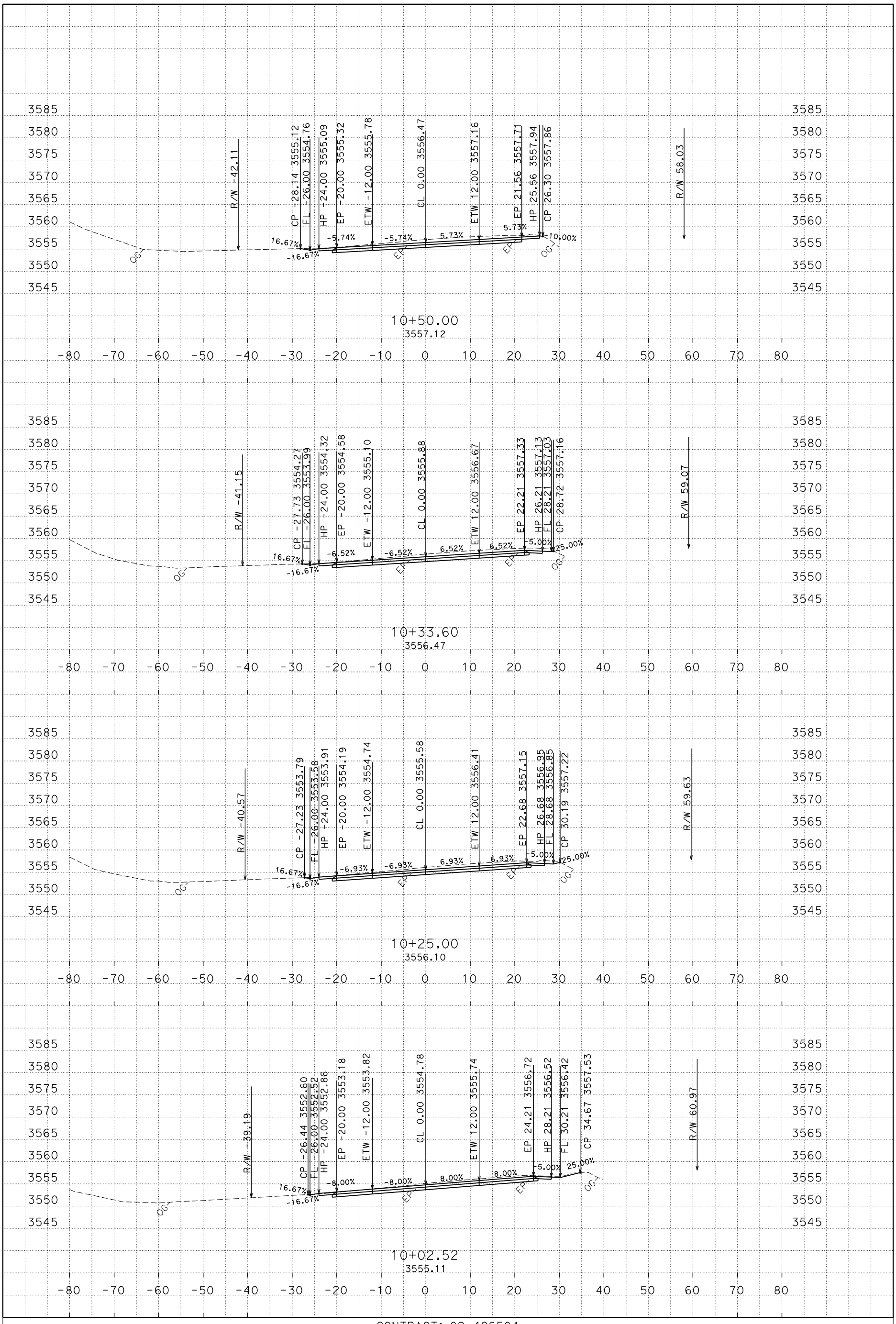

PLOTTED DATE: 19-AUG-2015

SCALE: 1"=10' Horiz.
1"=10' Vert.

CREATED BY: s113032

CONTRACT: 02-4G6504

DIST/CO/RTE/PM: 02/SHA/299/88.7-89.2

PROJECT ID: 02 1400 0039

A1

CROSS SECTIONS

P:\proj1\02\4G650\design\C3D\XSec_Qtys
A1XS_TEMP_X_C3D_DWG.dwg - 31-Jul-15 5:19 PM

FOR EARTHWORK DEVELOPMENT ONLY

All Dimensions are U.S. Survey Feet

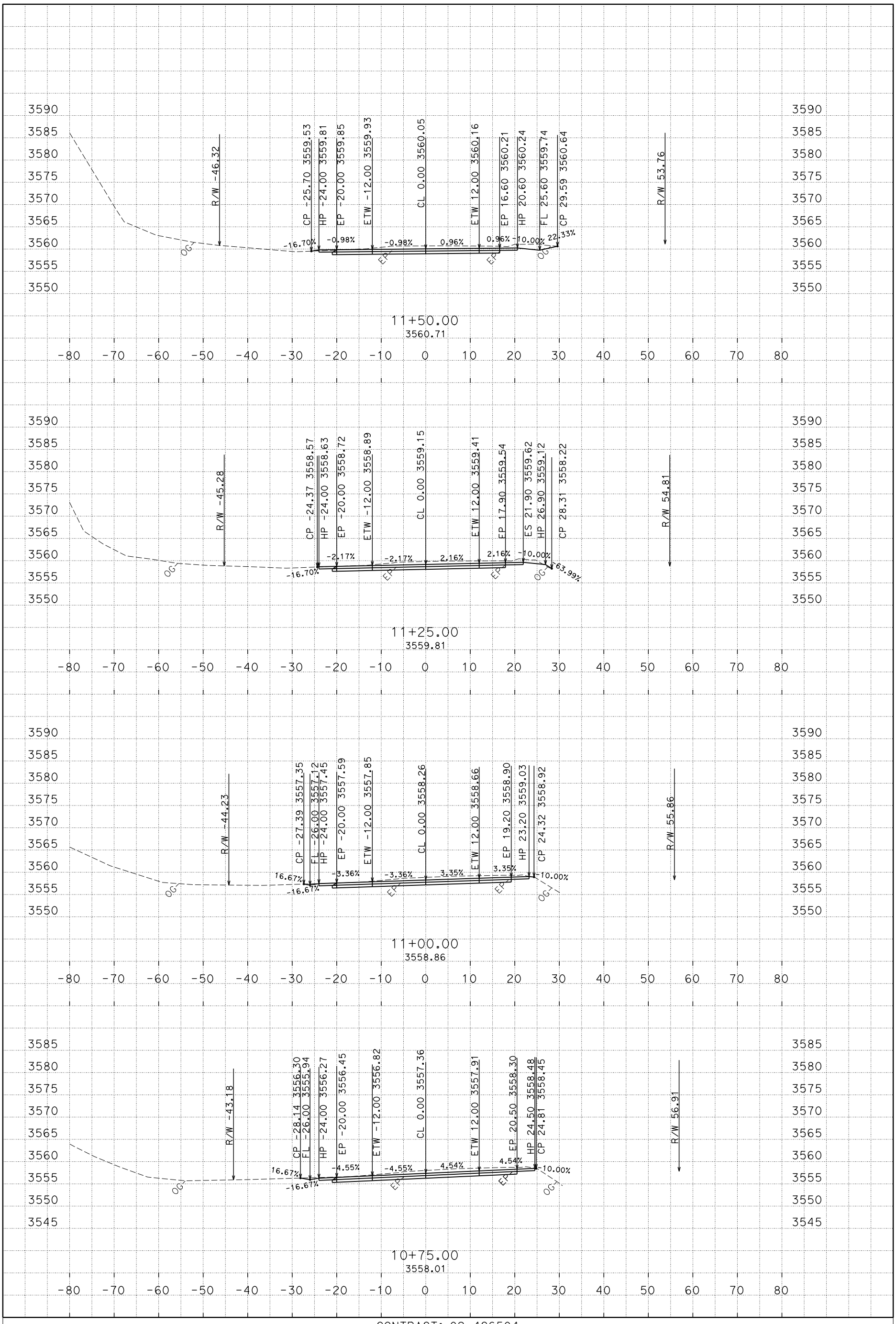

PLOTTED DATE: 19-AUG-2015

SCALE: 1"=10' Horiz.
1"=10' Vert.

CREATED BY: s113032

CONTRACT: 02-4G6504

DIST/CO/RTE/PM: 02/SHA/299/88.7-89.2

PROJECT ID: 02 1400 0039

A1

CROSS SECTIONS

P:\proj1\02\4G650\design\C3D\XSec_Qtys
A1XS_TEMP_X_C3D_DWG.dwg - 31-Jul-15 5:19 PM

FOR EARTHWORK DEVELOPMENT ONLY

All Dimensions are U.S. Survey Feet

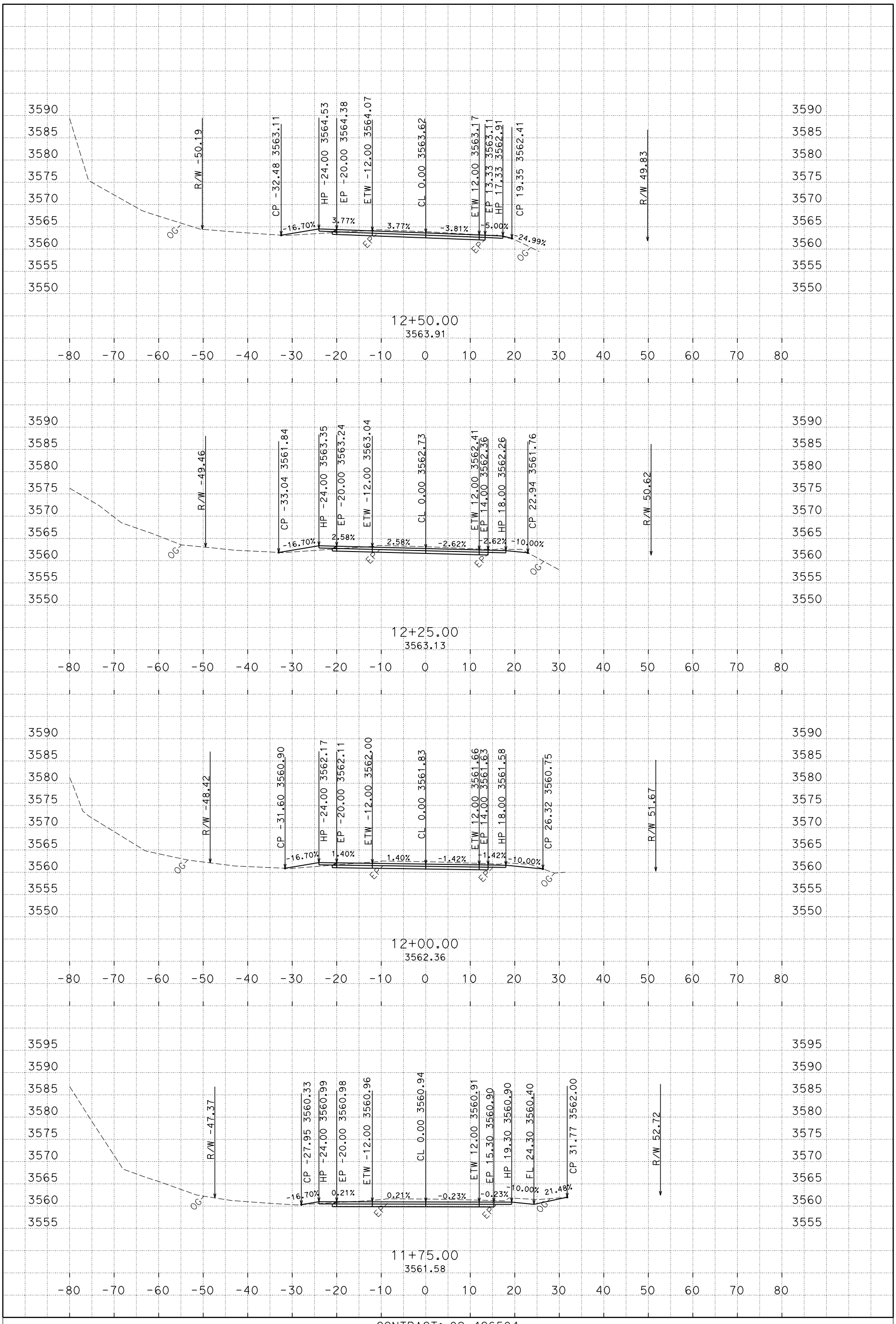

P:\proj1\02\4G650\design\C3D\XSec_Qtys
A1XS_TEMP_X_C3D_DWG.dwg - 31-Jul-15 5:19 PM

PLOTTED DATE: 19-AUG-2015

SCALE: 1"=10' Horiz.
1"=10' Vert.

CREATED BY: s113032

CONTRACT: 02-4G6504
DIST/CO/RTE/PM: 02/SHA/299/88.7-89.2
PROJECT ID: 02 1400 0039

A1

CROSS SECTIONS

FOR EARTHWORK DEVELOPMENT ONLY

All Dimensions are U.S. Survey Feet

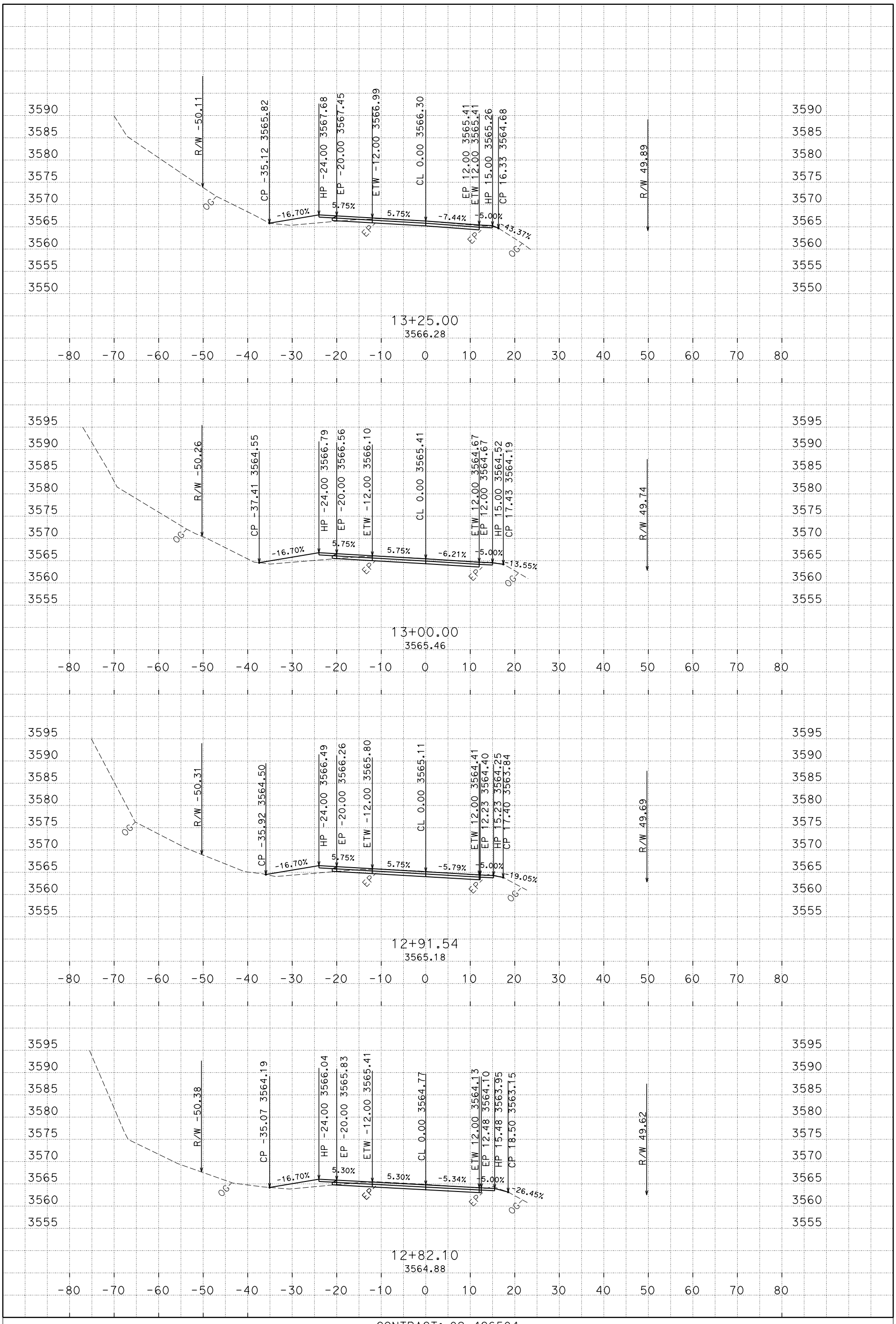

PLOTTED DATE: 19-AUG-2015

SCALE: 1"=10' Horiz.
1"=10' Vert.

CREATED BY: s113032

CONTRACT: 02-4G6504

DIST/CO/RTE/PM: 02/SHA/299/88.7-89.2

PROJECT ID: 02 1400 0039

A1

CROSS SECTIONS

P:\proj1\02\4G650\design\C3D\XSec_Qtys
A1XS_TEMP_X_C3D_DWG.dwg - 31-Jul-15 5:19 PM

FOR EARTHWORK DEVELOPMENT ONLY

All Dimensions are U.S. Survey Feet

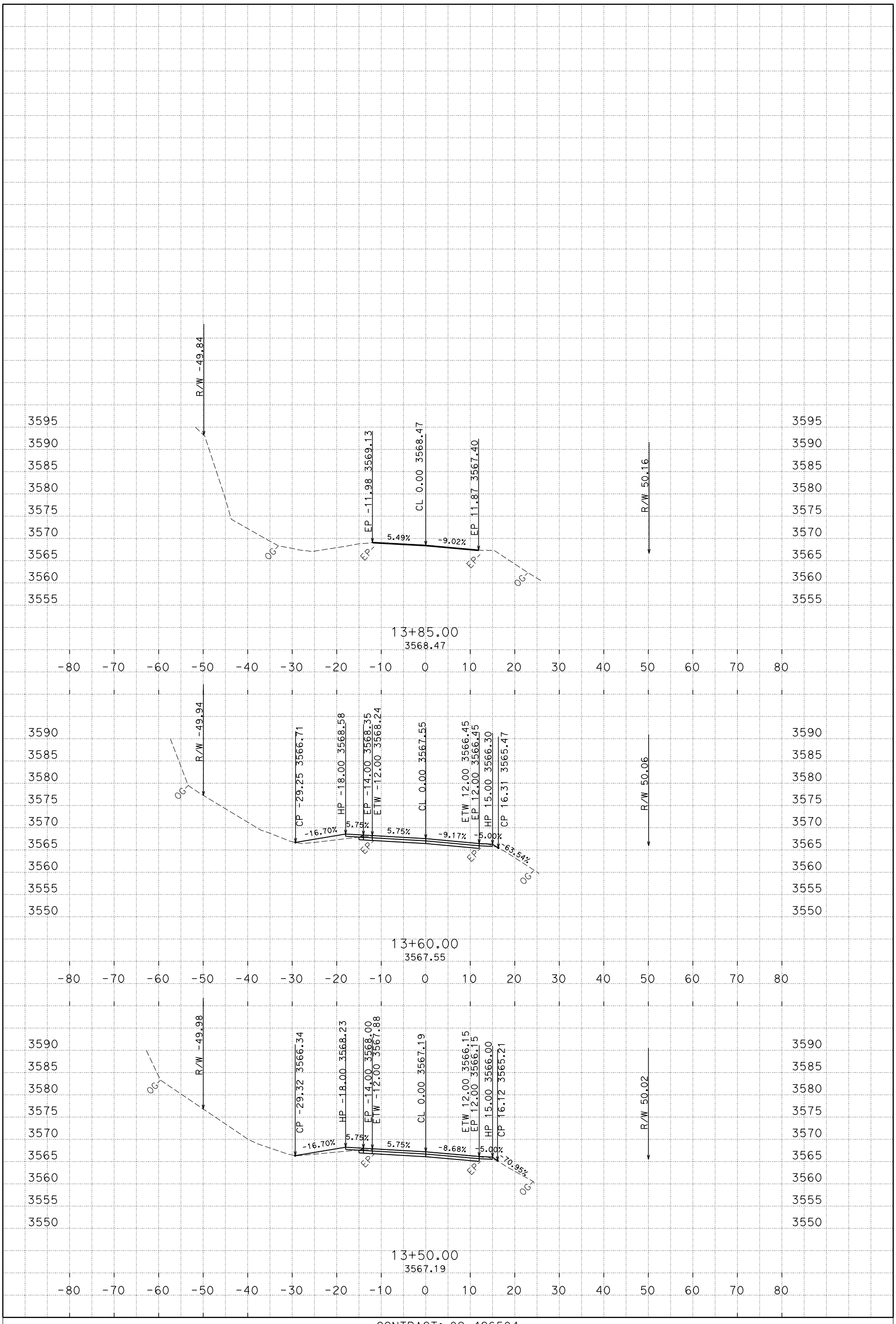

PLOTTED DATE: 19-AUG-2015

SCALE: 1"=10' Horiz.
1"=10' Vert.

CREATED BY: s113032

CONTRACT: 02-4G6504

DIST/CO/RTE/PM: 02/SHA/299/88.7-89.2

PROJECT ID: 02 1400 0039

A1

CROSS SECTIONS

P:\proj1\02\4G650\design\C3D\XSec_Qtys
A1XS_TEMP_X_C3D_DWG.dwg - 31-Jul-15 5:19 PM