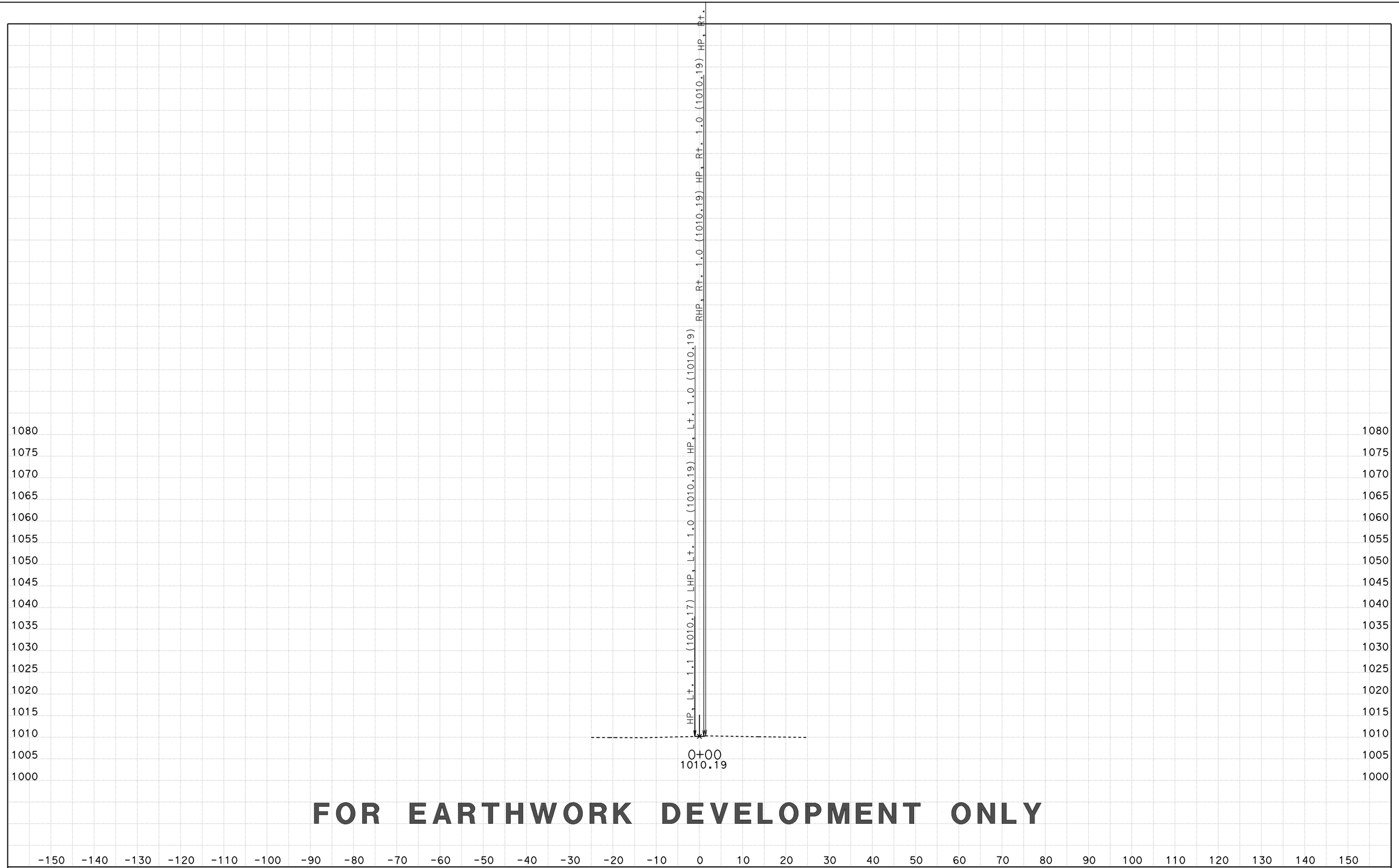

CREATED BY: D LOCKLING
DATE: 3/24/2015
KC Project: BERM File: ..\BERM\EAR\XS\89500berm_fin.ear

CONTRACT: 05-330784
DIST/CO/RTE/PM: 05-SLO-46-46.0/50.2
PROJECT ID: 0512000076

SCALE: 1" = 10' Horiz.
1" = 10' Vert.

All Dimensions are US Survey Feet

89500BERM1
CROSS SECTIONS
SHEET 1 OF 15



FOR EARTHWORK DEVELOPMENT ONLY

CREATED BY: D LOCKLING
DATE: 3/24/2015
KC Project: BERM File: ..\BERM\EAR\XS\89500berm_fin.ear

CONTRACT: 05-330784
DIST/CO/RTE/PM: 05-SLO-46-46.0/50.2
PROJECT ID: 0512000076

SCALE: 1" = 10' Horiz.
1" = 10' Vert.

All Dimensions are US Survey Feet

89500BERM1
CROSS SECTIONS
SHEET 2 OF 15



FOR EARTHWORK DEVELOPMENT ONLY

CREATED BY: D LOCKLING
DATE: 3/24/2015
KC Project: BERM File: ..\BERM\EAR\XS\89500berm_fin.ear

CONTRACT: 05-330784
DIST/CO/RTE/PM: 05-SLO-46-46.0/50.2
PROJECT ID: 0512000076

SCALE: 1" = 10' Horiz.
1" = 10' Vert.

All Dimensions are US Survey Feet

89500BERM1
CROSS SECTIONS
SHEET 3 OF 15



FOR EARTHWORK DEVELOPMENT ONLY

CREATED BY: D LOCKLING
DATE: 3/24/2015
KC Project: BERM File: ..\BERM\EAR\XS\89500berm_fin.ear

CONTRACT: 05-330784
DIST/CO/RTE/PM: 05-SLO-46-46.0/50.2
PROJECT ID: 0512000076

SCALE: 1" = 10' Horiz.
1" = 10' Vert.

All Dimensions are US Survey Feet

89500BERM1
CROSS SECTIONS
SHEET 4 OF 15



FOR EARTHWORK DEVELOPMENT ONLY

CREATED BY: D LOCKLING
DATE: 3/24/2015
KC Project: BERM File: ..\BERM\EAR\XS\89500berm_fin.ear

CONTRACT: 05-330784
DIST/CO/RTE/PM: 05-SLO-46-46.0/50.2
PROJECT ID: 0512000076

SCALE: 1" = 10' Horiz.
1" = 10' Vert.

All Dimensions are US Survey Feet

89500BERM1
CROSS SECTIONS
SHEET 5 OF 15



FOR EARTHWORK DEVELOPMENT ONLY

CREATED BY: D LOCKLING
DATE: 3/24/2015
KC Project: BERM File: ..\BERM\EAR\XS\89500berm_fin.ear

CONTRACT: 05-330784
DIST/CO/RTE/PM: 05-SLO-46-46.0/50.2
PROJECT ID: 0512000076

SCALE: 1" = 10' Horiz.
1" = 10' Vert.

All Dimensions are US Survey Feet

89500BERM1
CROSS SECTIONS
SHEET 6 OF 15

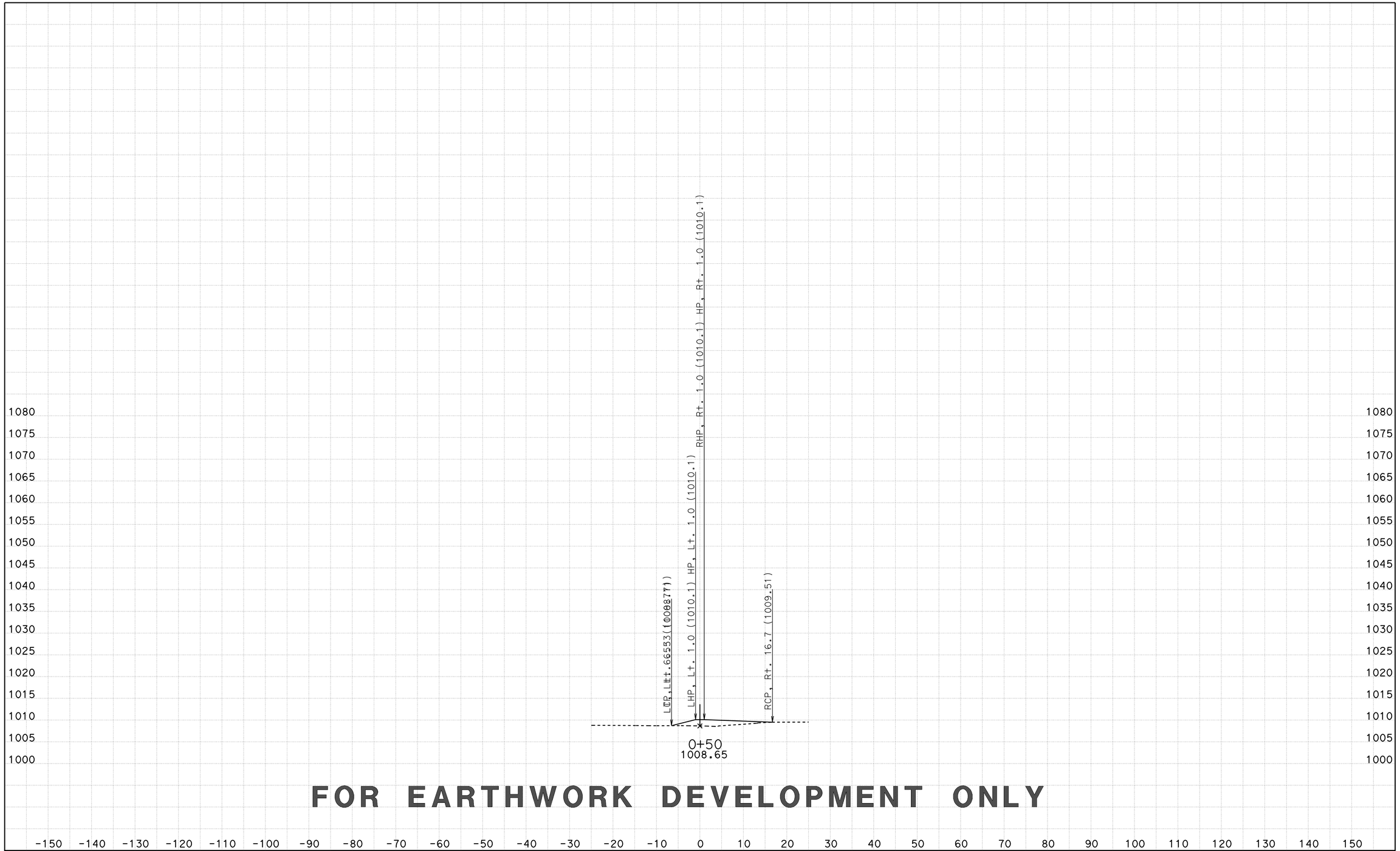

FOR EARTHWORK DEVELOPMENT ONLY

CREATED BY: D LOCKLING
DATE: 3/24/2015
KC Project: BERM File: ..\BERM\EAR\XS\89500berm_fin.ear

CONTRACT: 05-330784
DIST/CO/RTE/PM: 05-SLO-46-46.0/50.2
PROJECT ID: 0512000076

SCALE: 1" = 10' Horiz.
1" = 10' Vert.

All Dimensions are US Survey Feet

89500BERM1
CROSS SECTIONS
SHEET 7 OF 15

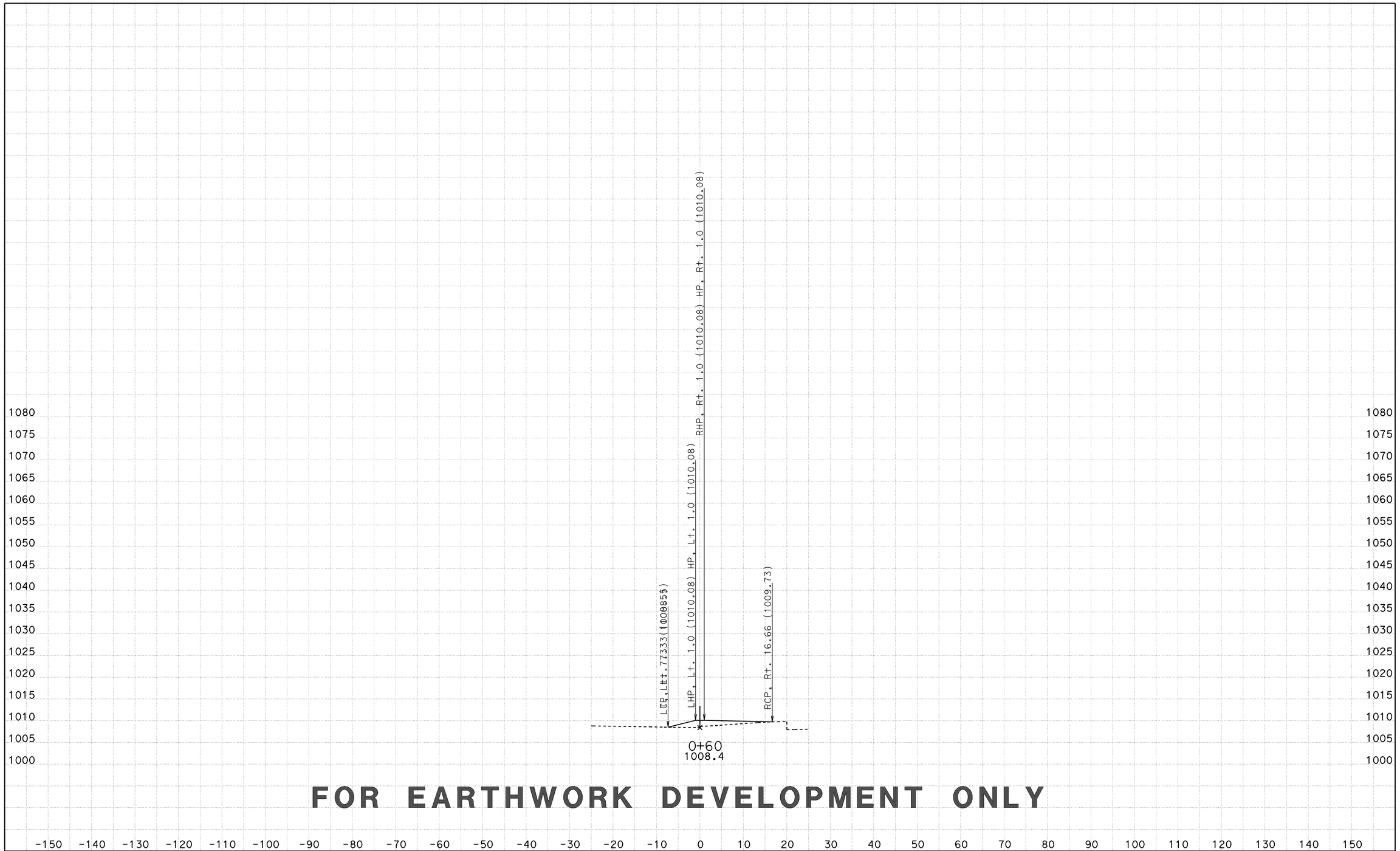

FOR EARTHWORK DEVELOPMENT ONLY

CREATED BY: D LOCKLING
DATE: 3/24/2015
KC Project: BERM File: ..\BERM\EAR\XS\89500berm_fin.ear

CONTRACT: 05-330784
DIST/CO/RTE/PM: 05-SLO-46-46.0/50.2
PROJECT ID: 0512000076

SCALE: 1" = 10' Horiz.
1" = 10' Vert.

All Dimensions are US Survey Feet

89500BERM1
CROSS SECTIONS
SHEET 8 OF 15



FOR EARTHWORK DEVELOPMENT ONLY

CREATED BY: D LOCKLING
DATE: 3/24/2015
KC Project: BERM File: ..\BERM\EAR\XS\89500berm_fin.ear

CONTRACT: 05-330784
DIST/CO/RTE/PM: 05-SLO-46-46.0/50.2
PROJECT ID: 0512000076

SCALE: 1" = 10' Horiz.
1" = 10' Vert.

All Dimensions are US Survey Feet

89500BERM1
CROSS SECTIONS
SHEET 9 OF 15



FOR EARTHWORK DEVELOPMENT ONLY

CREATED BY: D LOCKLING
DATE: 3/24/2015
KC Project: BERM File: ..\BERM\EAR\XS\89500berm_fin.ear

CONTRACT: 05-330784
DIST/CO/RTE/PM: 05-SLO-46-46.0/50.2
PROJECT ID: 0512000076

SCALE: 1" = 10' Horiz.
1" = 10' Vert.

All Dimensions are US Survey Feet

89500BERM1
CROSS SECTIONS
SHEET 10 OF 15



FOR EARTHWORK DEVELOPMENT ONLY

CREATED BY: D LOCKLING
DATE: 3/24/2015
KC Project: BERM File: ..\BERM\EAR\XS\89500berm_fin.ear

CONTRACT: 05-330784
DIST/CO/RTE/PM: 05-SLO-46-46.0/50.2
PROJECT ID: 0512000076

SCALE: 1" = 10' Horiz.
1" = 10' Vert.

All Dimensions are US Survey Feet

89500BERM1
CROSS SECTIONS
SHEET 11 OF 15



FOR EARTHWORK DEVELOPMENT ONLY

CREATED BY: D LOCKLING
DATE: 3/24/2015
KC Project: BERM File: ..\BERM\EAR\XS\89500berm_fin.ear

CONTRACT: 05-330784
DIST/CO/RTE/PM: 05-SLO-46-46.0/50.2
PROJECT ID: 0512000076

SCALE: 1" = 10' Horiz.
1" = 10' Vert.

All Dimensions are US Survey Feet

89500BERM1
CROSS SECTIONS
SHEET 12 OF 15



FOR EARTHWORK DEVELOPMENT ONLY

CREATED BY: D LOCKLING
DATE: 3/24/2015
KC Project: BERM File: ..\BERM\EAR\XS\89500berm_fin.ear

CONTRACT: 05-330784
DIST/CO/RTE/PM: 05-SLO-46-46.0/50.2
PROJECT ID: 0512000076

SCALE: 1" = 10' Horiz.
1" = 10' Vert.

All Dimensions are US Survey Feet

89500BERM1
CROSS SECTIONS
SHEET 13 OF 15



FOR EARTHWORK DEVELOPMENT ONLY

CREATED BY: D LOCKLING
DATE: 3/24/2015
KC Project: BERM File: ..\BERM\EAR\XS\89500berm_fin.ear

CONTRACT: 05-330784
DIST/CO/RTE/PM: 05-SLO-46-46.0/50.2
PROJECT ID: 0512000076

SCALE: 1" = 10' Horiz.
1" = 10' Vert.

All Dimensions are US Survey Feet

89500BERM1
CROSS SECTIONS
SHEET 14 OF 15



FOR EARTHWORK DEVELOPMENT ONLY

CREATED BY: D LOCKLING
DATE: 3/24/2015
KC Project: BERM File: ..\BERM\EAR\XS\89500berm_fin.ear

CONTRACT: 05-330784
DIST/CO/RTE/PM: 05-SLO-46-46.0/50.2
PROJECT ID: 0512000076

SCALE: 1" = 10' Horiz.
1" = 10' Vert.

All Dimensions are US Survey Feet

89500BERM1
CROSS SECTIONS
SHEET 15 OF 15