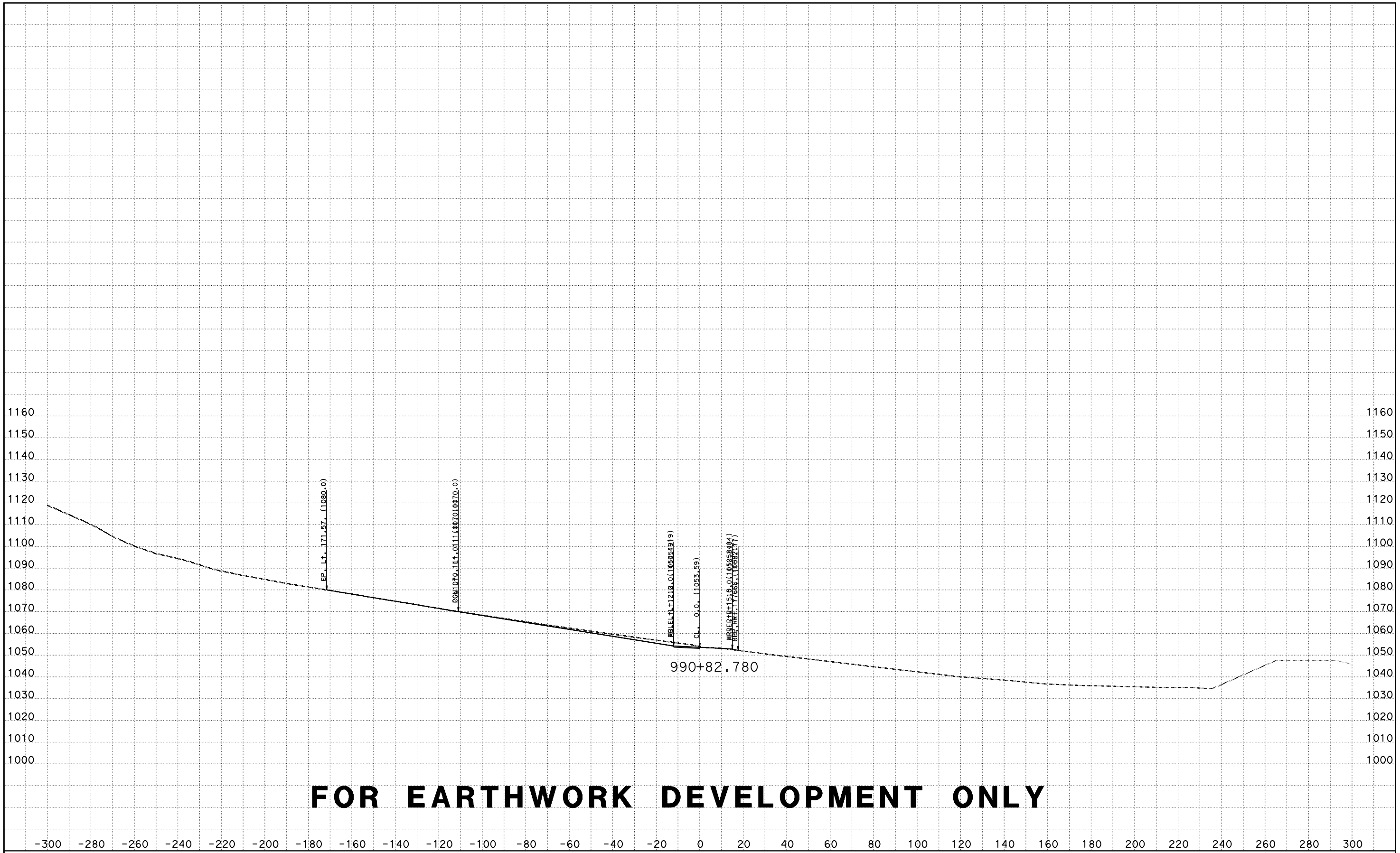

FOR EARTHWORK DEVELOPMENT ONLY

CREATED BY: D LOCKLING
DATE: 4/24/2015
KC Project: ACCRD1 File: D:\ACCRD1\EAR\EARTHWORK\accrd1_sub.ear

CONTRACT: 05-330784
DIST/CO/RTE/PM: 05-SLO-46-46.0/50.2
PROJECT ID: 0512000076

SCALE: 1" = 20' Horiz.
1" = 20' Vert.

All Dimensions are US Survey Feet

RTE46
CROSS SECTIONS
SHEET 1 OF 173

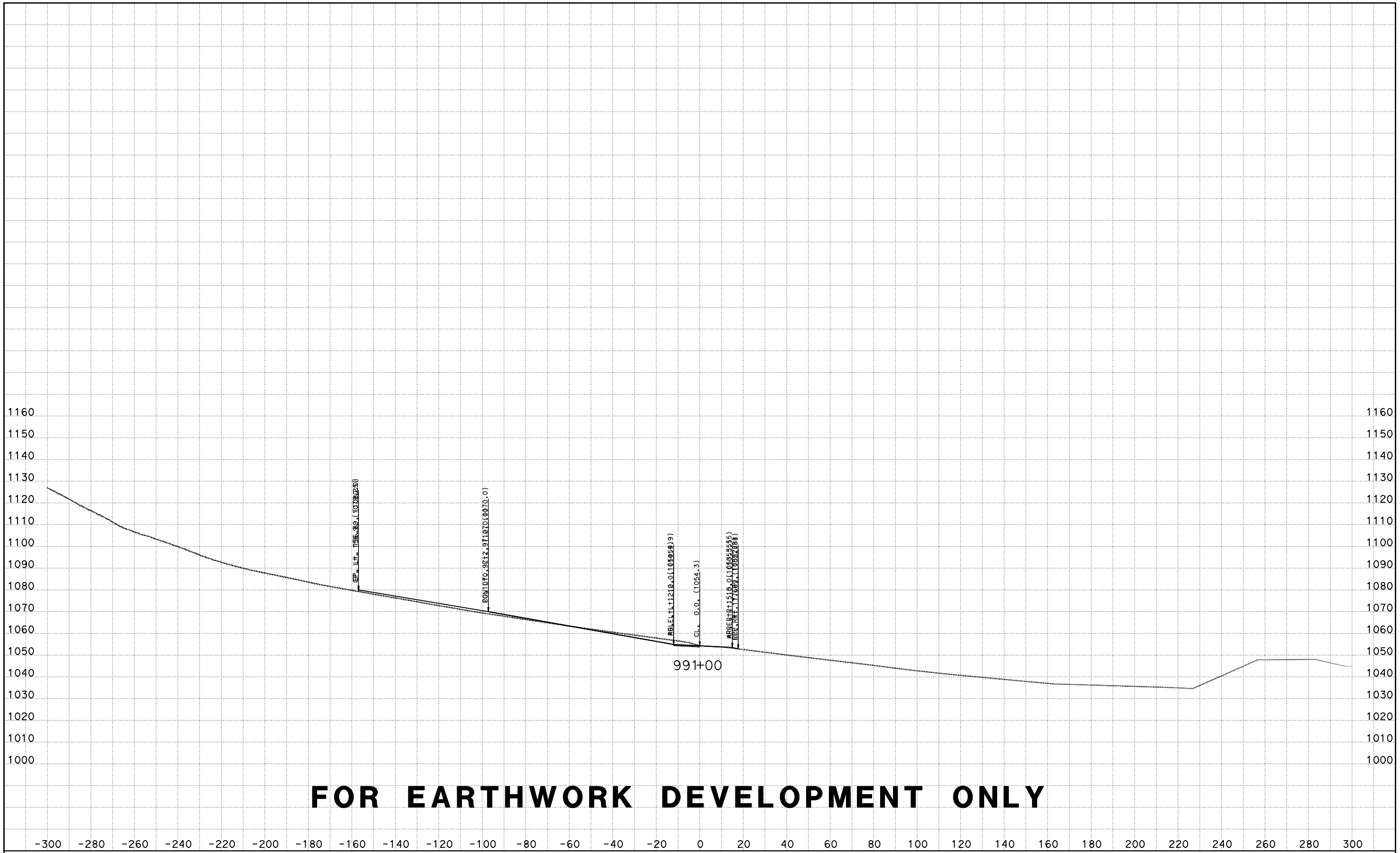

CREATED BY: D LOCKLING
DATE: 4/24/2015
KC Project: ACCRD1 File: D:\ACCRD1\EAR\EARTHWORK\accrd1_sub.ear

CONTRACT: 05-330784
DIST/CO/RTE/PM: 05-SLO-46-46.0/50.2
PROJECT ID: 0512000076

SCALE: 1" = 20' Horiz.
1" = 20' Vert.

All Dimensions are US Survey Feet

RTE46
CROSS SECTIONS
SHEET 2 OF 173

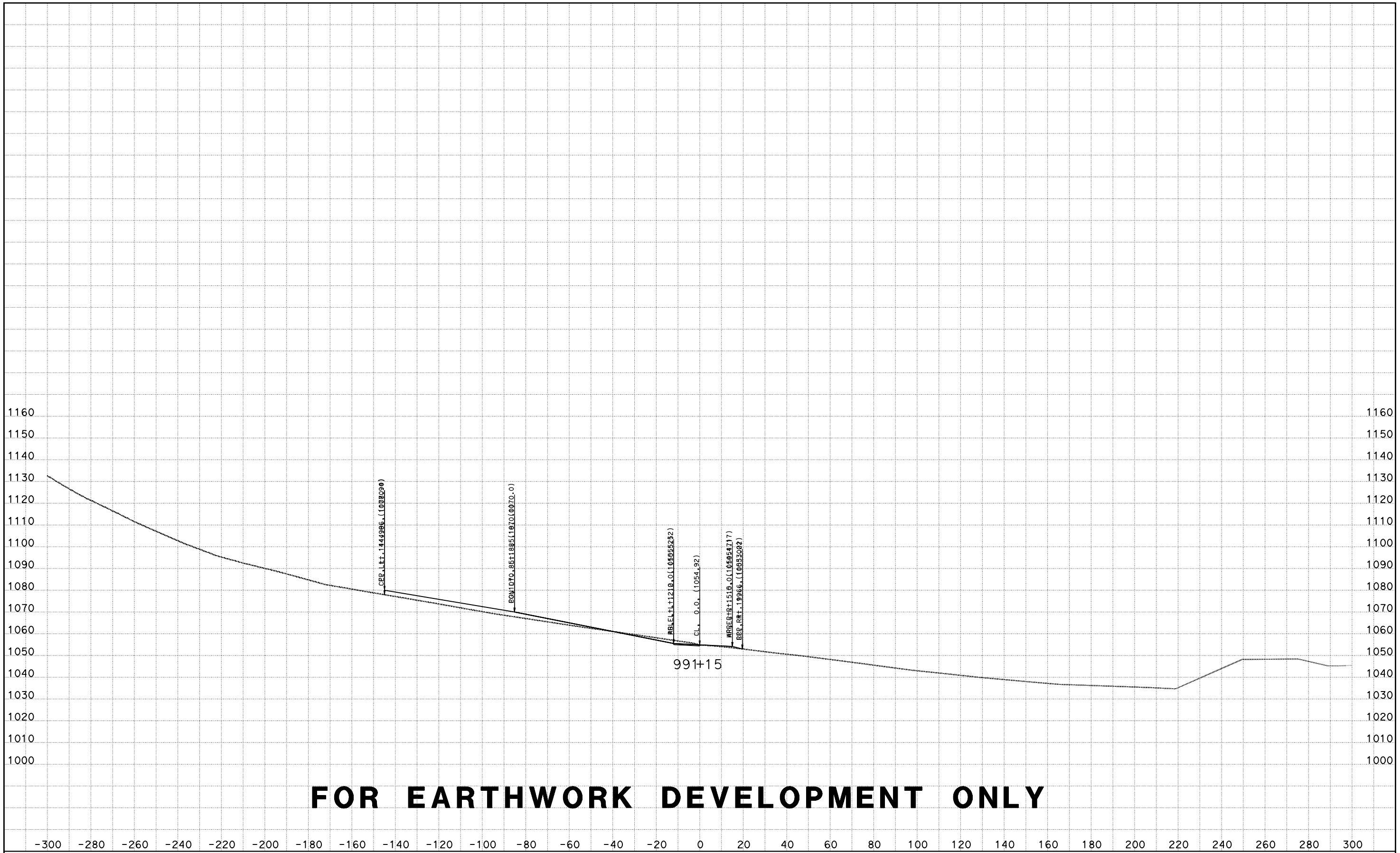

CREATED BY: D LOCKLING
DATE: 4/24/2015
KC Project: ACCRD1 File: D:\ACCRD1\EAR\EARTHWORK\accrd1_sub.ear

CONTRACT: 05-330784
DIST/CO/RTE/PM: 05-SLO-46-46.0/50.2
PROJECT ID: 0512000076

SCALE: 1" = 20' Horiz.
1" = 20' Vert.

All Dimensions are US Survey Feet

RTE46
CROSS SECTIONS
SHEET 3 OF 173

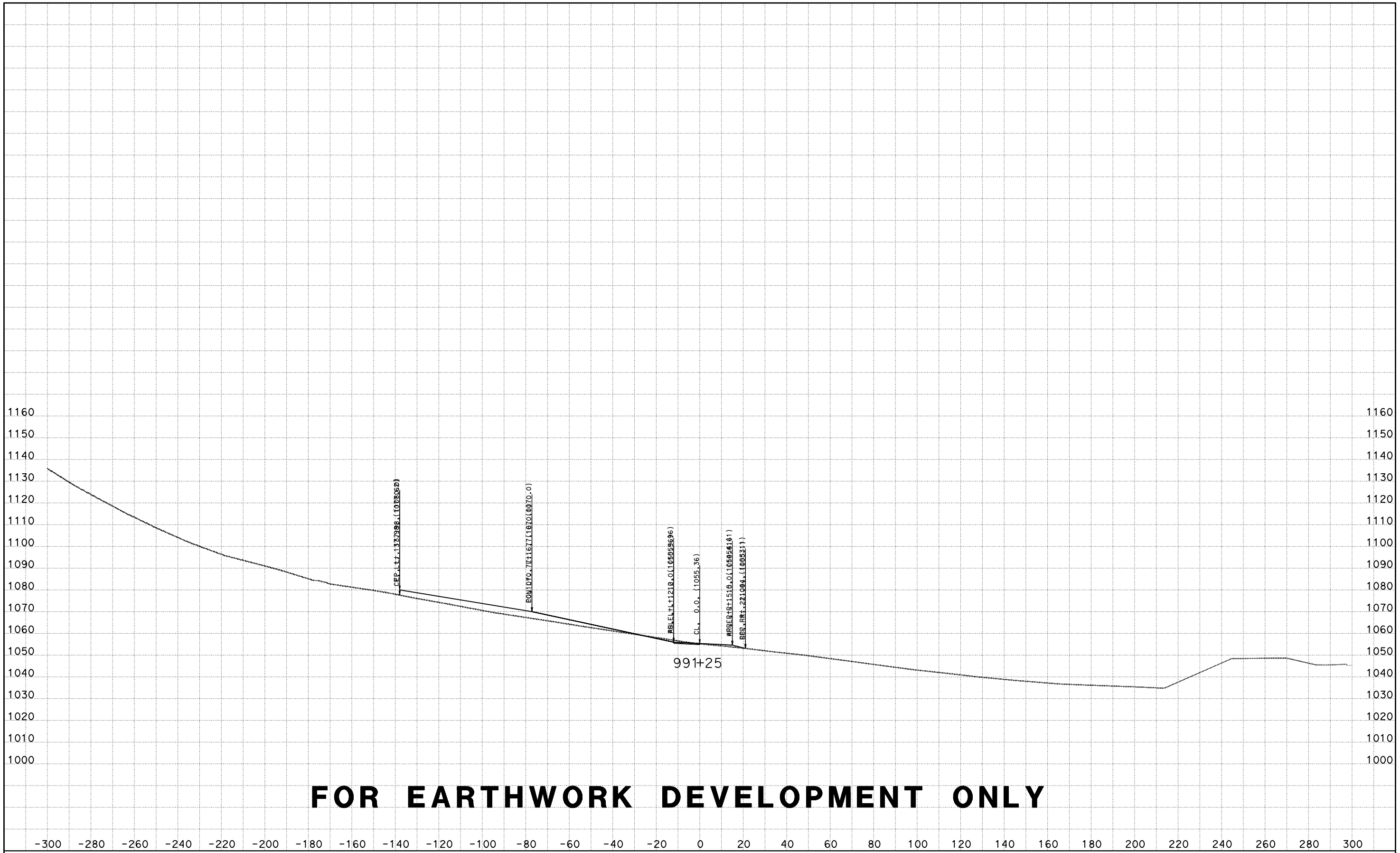

FOR EARTHWORK DEVELOPMENT ONLY

CREATED BY: D LOCKLING
DATE: 4/24/2015
KC Project: ACCRD1 File: D:\ACCRD1\EAR\EARTHWORK\accrd1_sub.ear

CONTRACT: 05-330784
DIST/CO/RTE/PM: 05-SLO-46-46.0/50.2
PROJECT ID: 0512000076

SCALE: 1" = 20' Horiz.
1" = 20' Vert.

All Dimensions are US Survey Feet

RTE46
CROSS SECTIONS
SHEET 4 OF 173

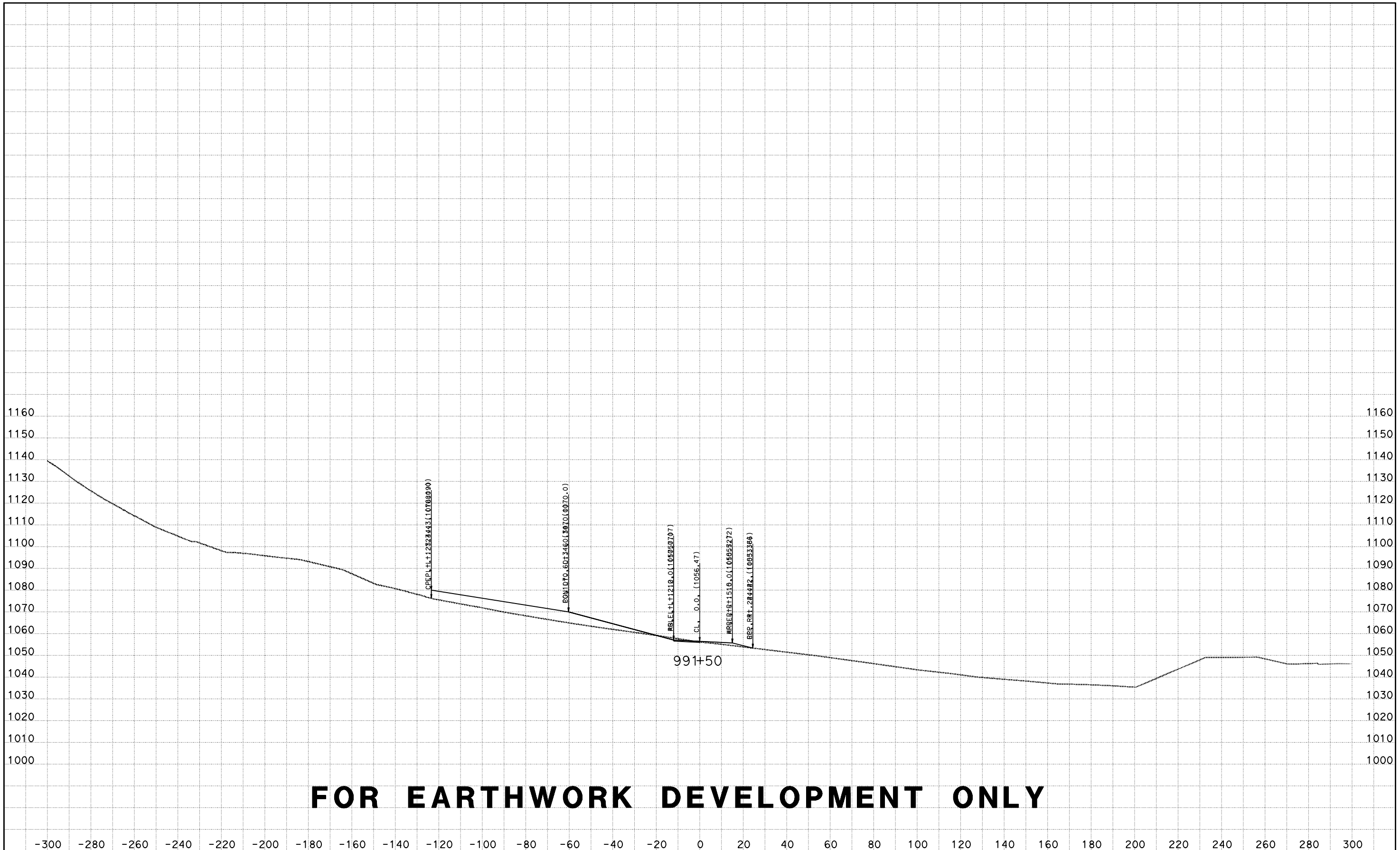

FOR EARTHWORK DEVELOPMENT ONLY

CREATED BY: D LOCKLING
DATE: 4/24/2015
KC Project: ACCRD1 File: D:\ACCRD1\EAR\EARTHWORK\accrd1_sub.ear

CONTRACT: 05-330784
DIST/CO/RTE/PM: 05-SLO-46-46.0/50.2
PROJECT ID: 0512000076

SCALE: 1" = 20' Horiz.
1" = 20' Vert.

All Dimensions are US Survey Feet

RTE46
CROSS SECTIONS
SHEET 5 OF 173

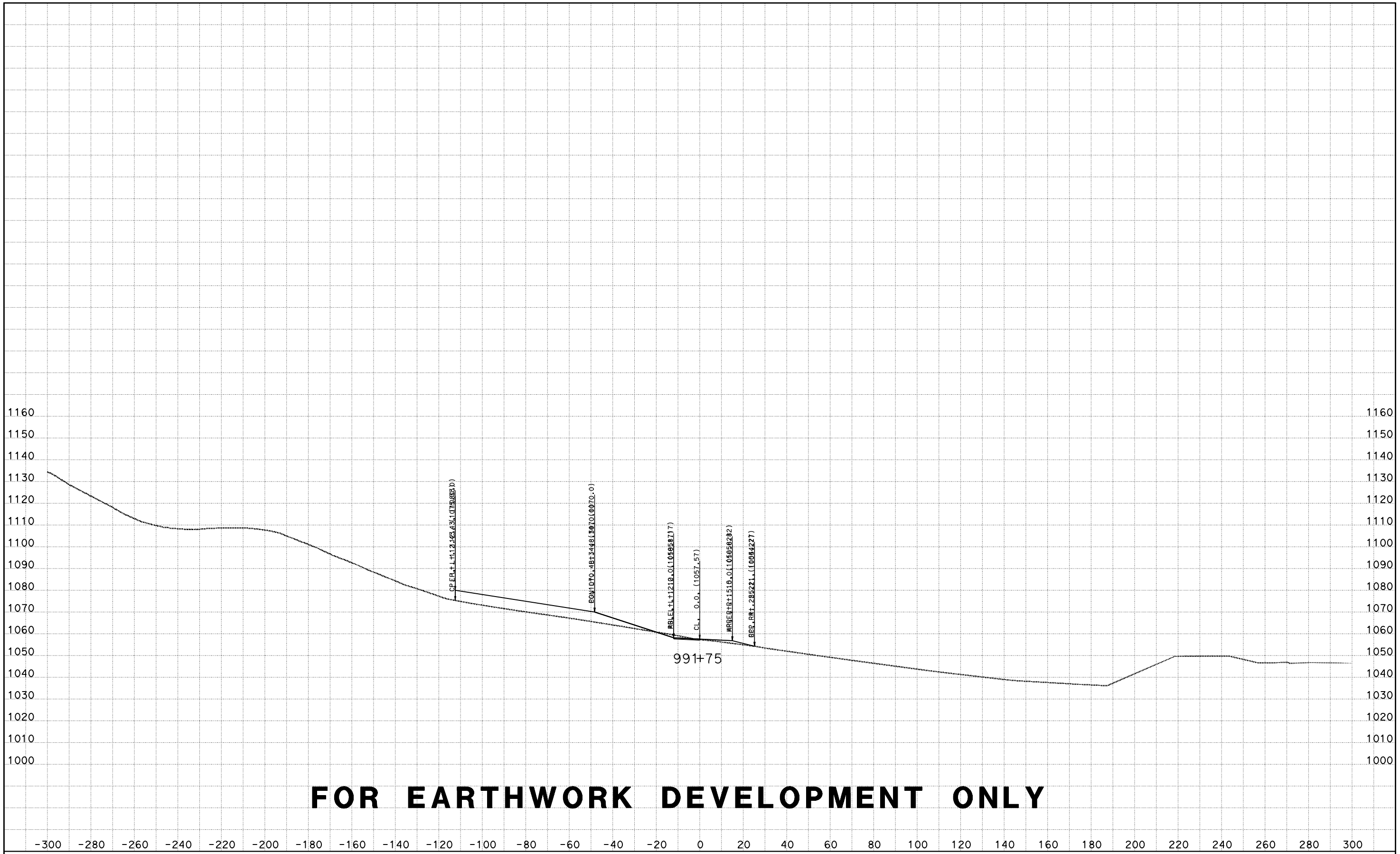

CREATED BY: D LOCKLING
DATE: 4/24/2015
KC Project: ACCRD1 File: D:\ACCRD1\EAR\EARTHWORK\accrd1_sub.ear

CONTRACT: 05-330784
DIST/CO/RTE/PM: 05-SLO-46-46.0/50.2
PROJECT ID: 0512000076

SCALE: 1" = 20' Horiz.
1" = 20' Vert.

All Dimensions are US Survey Feet

RTE46
CROSS SECTIONS
SHEET 6 OF 173

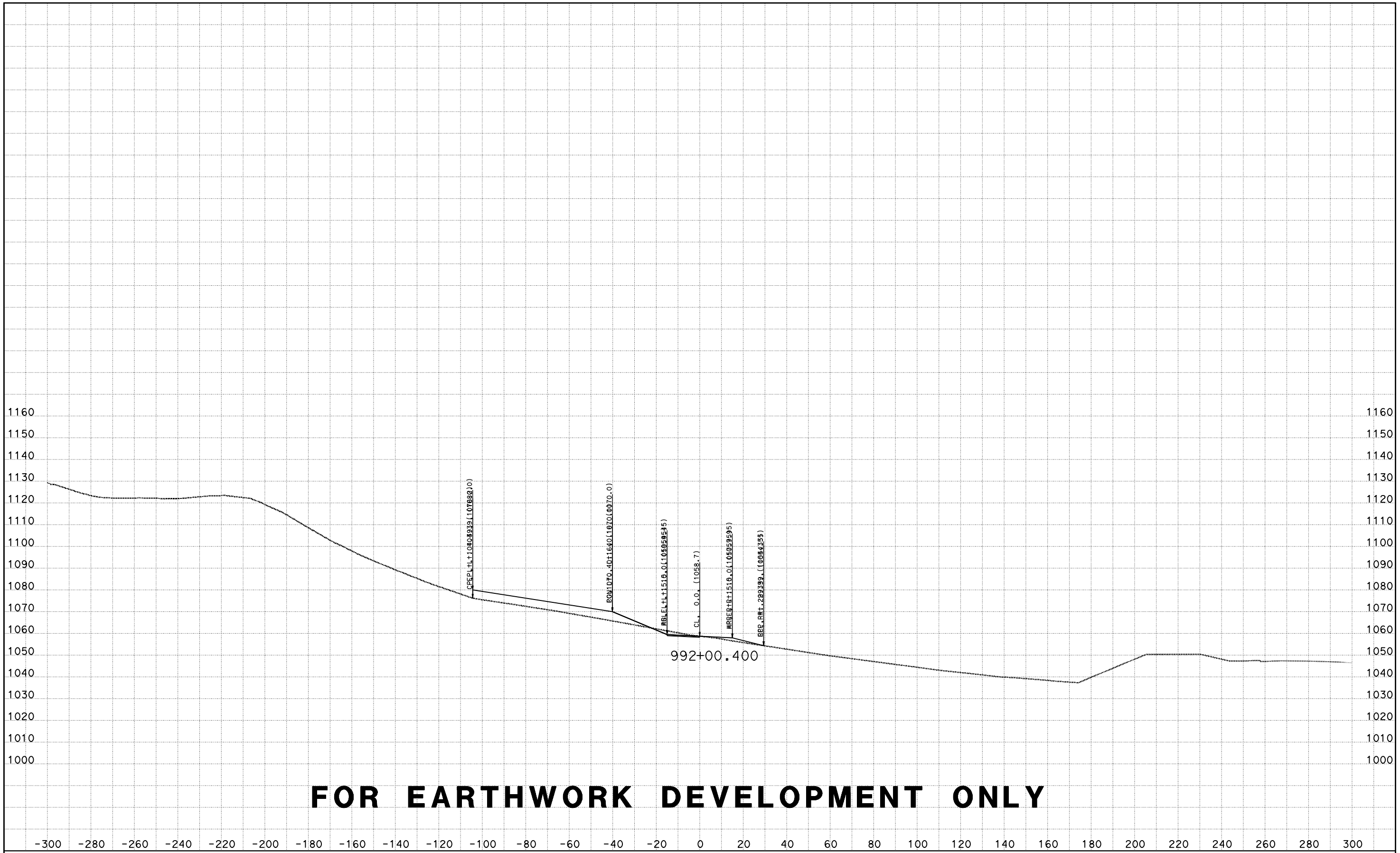

FOR EARTHWORK DEVELOPMENT ONLY

CREATED BY: D LOCKLING
DATE: 4/24/2015
KC Project: ACCRD1 File: D:\ACCRD1\EAR\EARTHWORK\accrd1_sub.ear

CONTRACT: 05-330784
DIST/CO/RTE/PM: 05-SLO-46-46.0/50.2
PROJECT ID: 0512000076

SCALE: 1" = 20' Horiz.
1" = 20' Vert.

All Dimensions are US Survey Feet

RTE46
CROSS SECTIONS
SHEET 7 OF 173

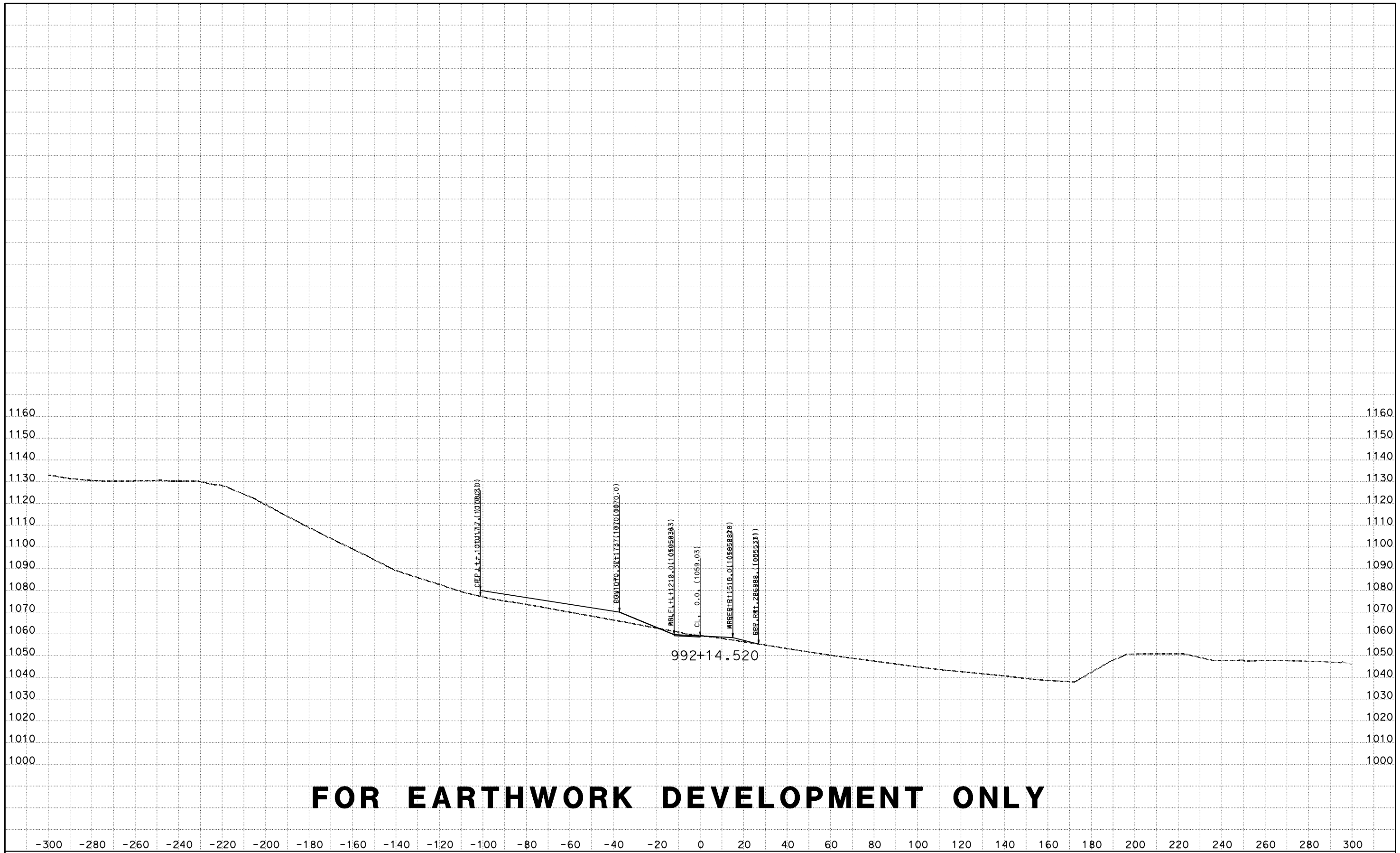

CREATED BY: D LOCKLING
DATE: 4/24/2015
KC Project: ACCRD1 File: D:\ACCRD1\EAR\EARTHWORK\accrd1_sub.ear

CONTRACT: 05-330784
DIST/CO/RTE/PM: 05-SLO-46-46.0/50.2
PROJECT ID: 0512000076

SCALE: 1" = 20' Horiz.
1" = 20' Vert.

All Dimensions are US Survey Feet

RTE46
CROSS SECTIONS
SHEET 8 OF 173

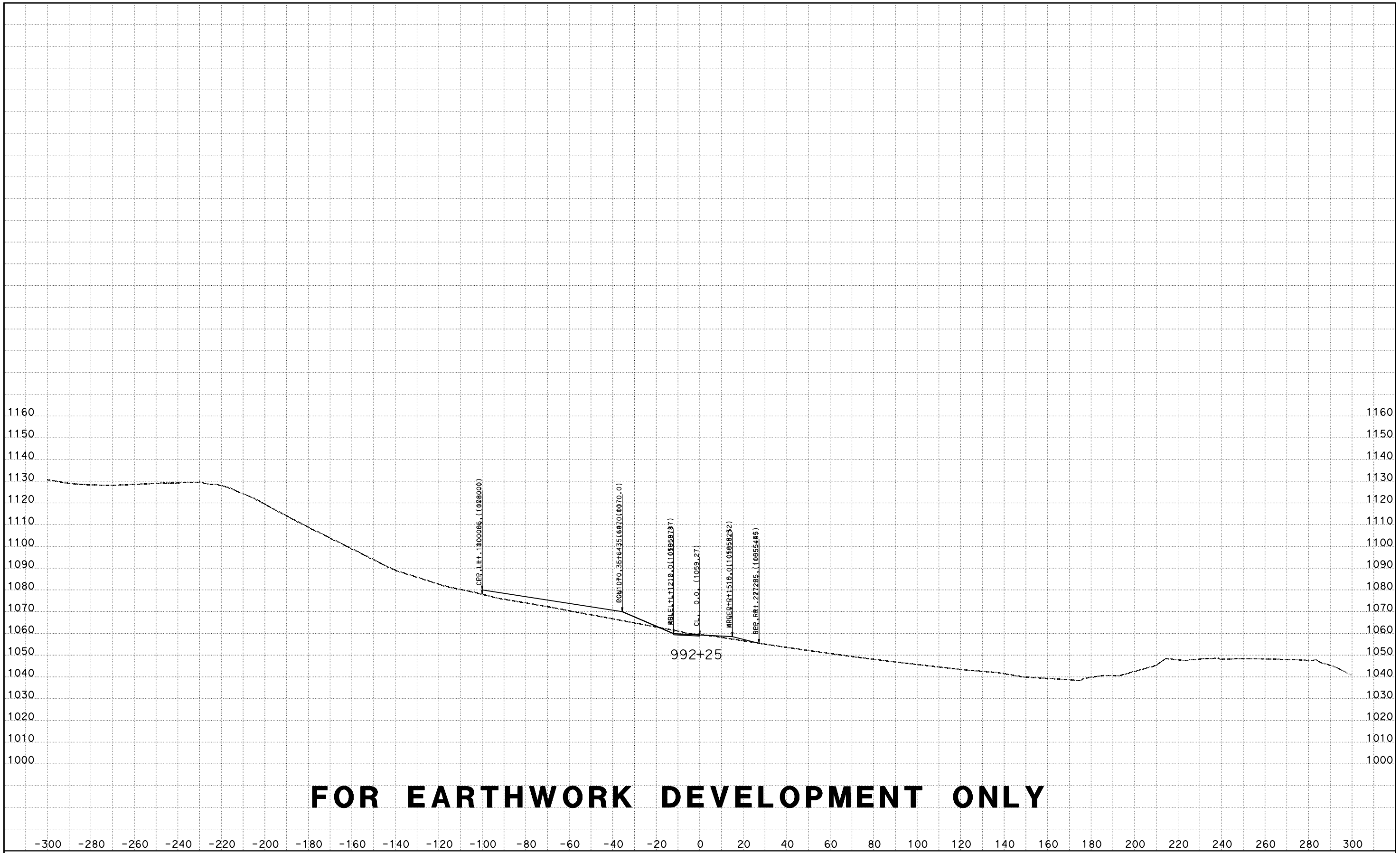

FOR EARTHWORK DEVELOPMENT ONLY

CREATED BY: D LOCKLING
DATE: 4/24/2015
KC Project: ACCRD1 File: D:\ACCRD1\EAR\EARTHWORK\accrd1_sub.ear

CONTRACT: 05-330784
DIST/CO/RTE/PM: 05-SLO-46-46.0/50.2
PROJECT ID: 0512000076

SCALE: 1" = 20' Horiz.
1" = 20' Vert.

All Dimensions are US Survey Feet

RTE46
CROSS SECTIONS
SHEET 9 OF 173

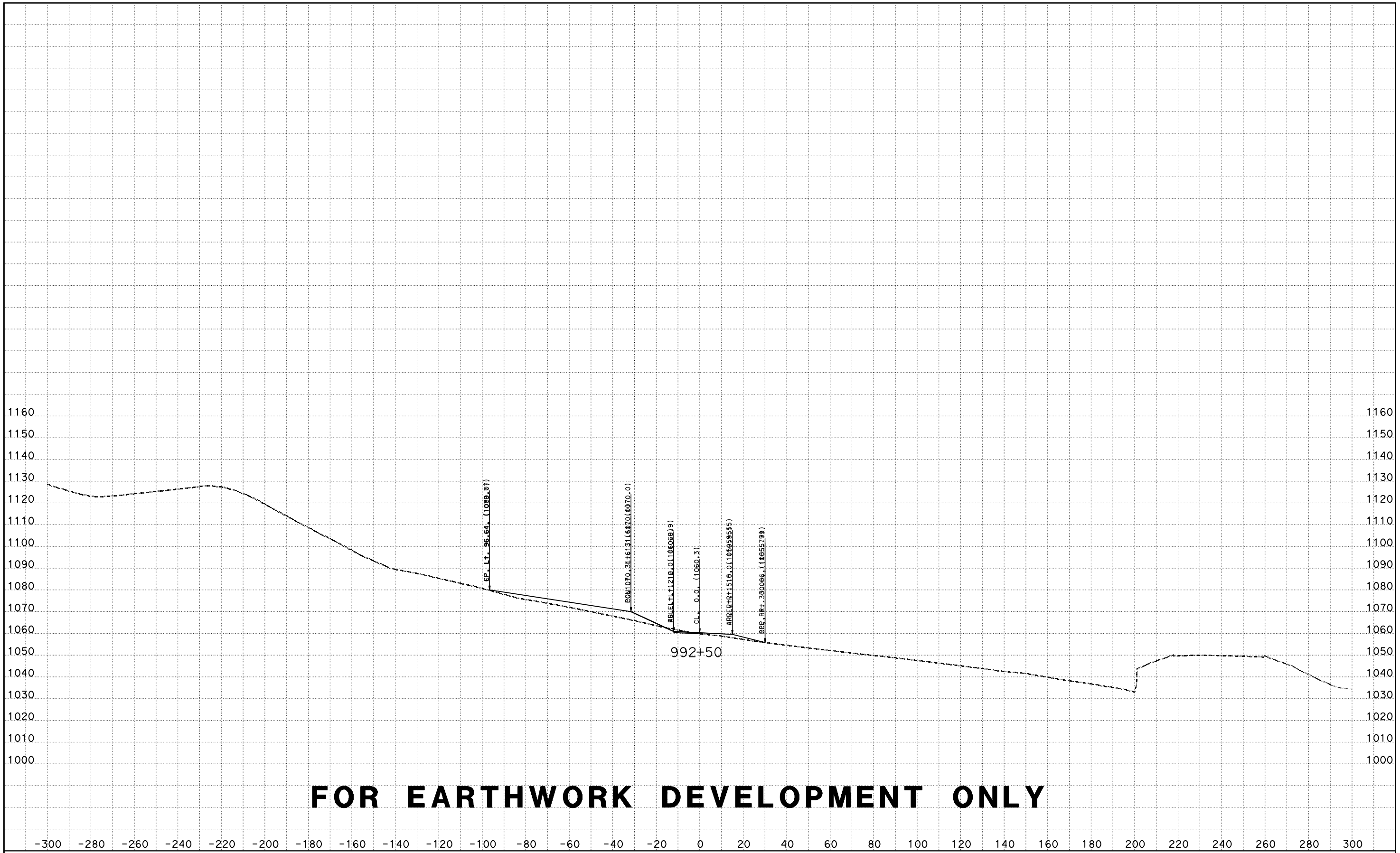

FOR EARTHWORK DEVELOPMENT ONLY

CREATED BY: D LOCKLING
DATE: 4/24/2015
KC Project: ACCRD1 File: D:\ACCRD1\EAR\EARTHWORK\accrd1_sub.ear

CONTRACT: 05-330784
DIST/CO/RTE/PM: 05-SLO-46-46.0/50.2
PROJECT ID: 0512000076

SCALE: 1" = 20' Horiz.
1" = 20' Vert.

All Dimensions are US Survey Feet

RTE46
CROSS SECTIONS
SHEET 10 OF 173

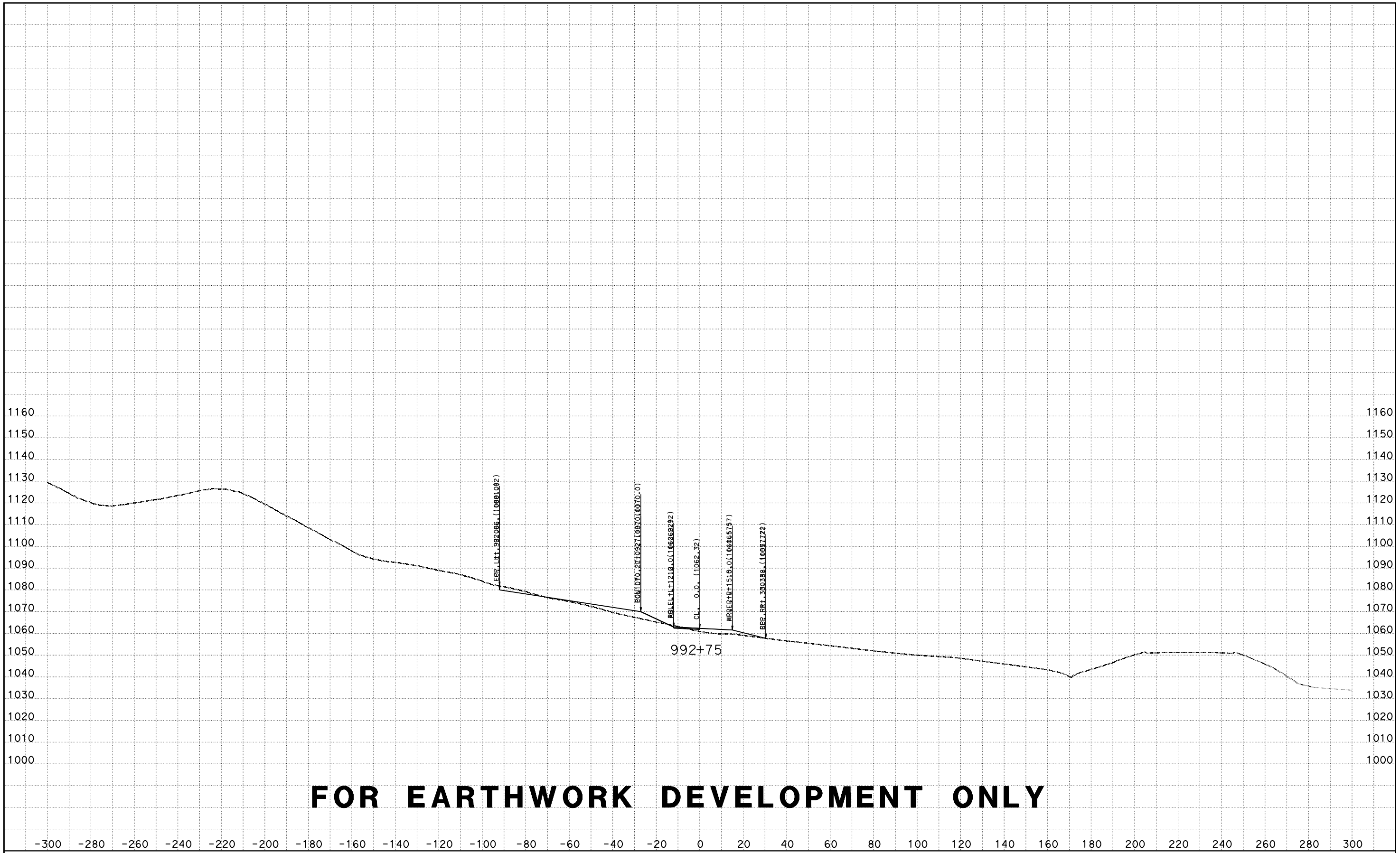

CREATED BY: D LOCKLING
DATE: 4/24/2015
KC Project: ACCRD1 File: D:\ACCRD1\EAR\EARTHWORK\accrd1_sub.ear

CONTRACT: 05-330784
DIST/CO/RTE/PM: 05-SLO-46-46.0/50.2
PROJECT ID: 0512000076

SCALE: 1" = 20' Horiz.
1" = 20' Vert.

All Dimensions are US Survey Feet

RTE46
CROSS SECTIONS
SHEET 11 OF 173



CREATED BY: D LOCKLING
DATE: 4/24/2015
KC Project: ACCRD1 File: D:\ACCRD1\EAR\EARTHWORK\accrd1_sub.ear

CONTRACT: 05-330784
DIST/CO/RTE/PM: 05-SLO-46-46.0/50.2
PROJECT ID: 0512000076

SCALE: 1" = 20' Horiz.
1" = 20' Vert.

All Dimensions are US Survey Feet

RTE46
CROSS SECTIONS
SHEET 12 OF 173

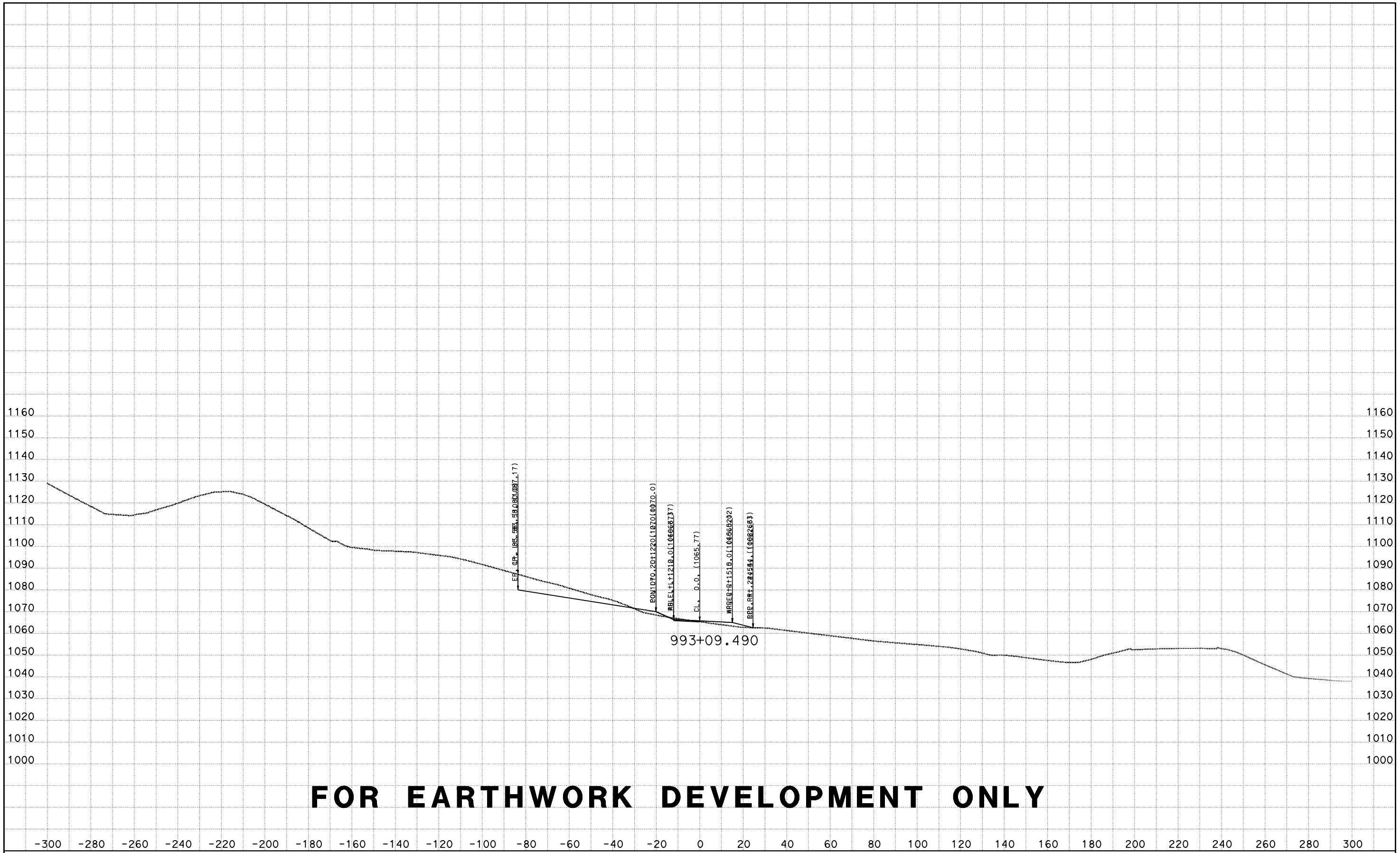

FOR EARTHWORK DEVELOPMENT ONLY

CREATED BY: D LOCKLING
DATE: 4/24/2015
KC Project: ACCRD1 File: D:\ACCRD1\EAR\EARTHWORK\accrd1_sub.ear

CONTRACT: 05-330784
DIST/CO/RTE/PM: 05-SLO-46-46.0/50.2
PROJECT ID: 0512000076

SCALE: 1" = 20' Horiz.
1" = 20' Vert.

All Dimensions are US Survey Feet

RTE46
CROSS SECTIONS
SHEET 13 OF 173



CREATED BY: D LOCKLING
DATE: 4/24/2015
KC Project: ACCRD1 File: D:\ACCRD1\EAR\EARTHWORK\accrd1_sub.ear

CONTRACT: 05-330784
DIST/CO/RTE/PM: 05-SLO-46-46.0/50.2
PROJECT ID: 0512000076

SCALE: 1" = 20' Horiz.
1" = 20' Vert.

All Dimensions are US Survey Feet

RTE46
CROSS SECTIONS
SHEET 14 OF 173

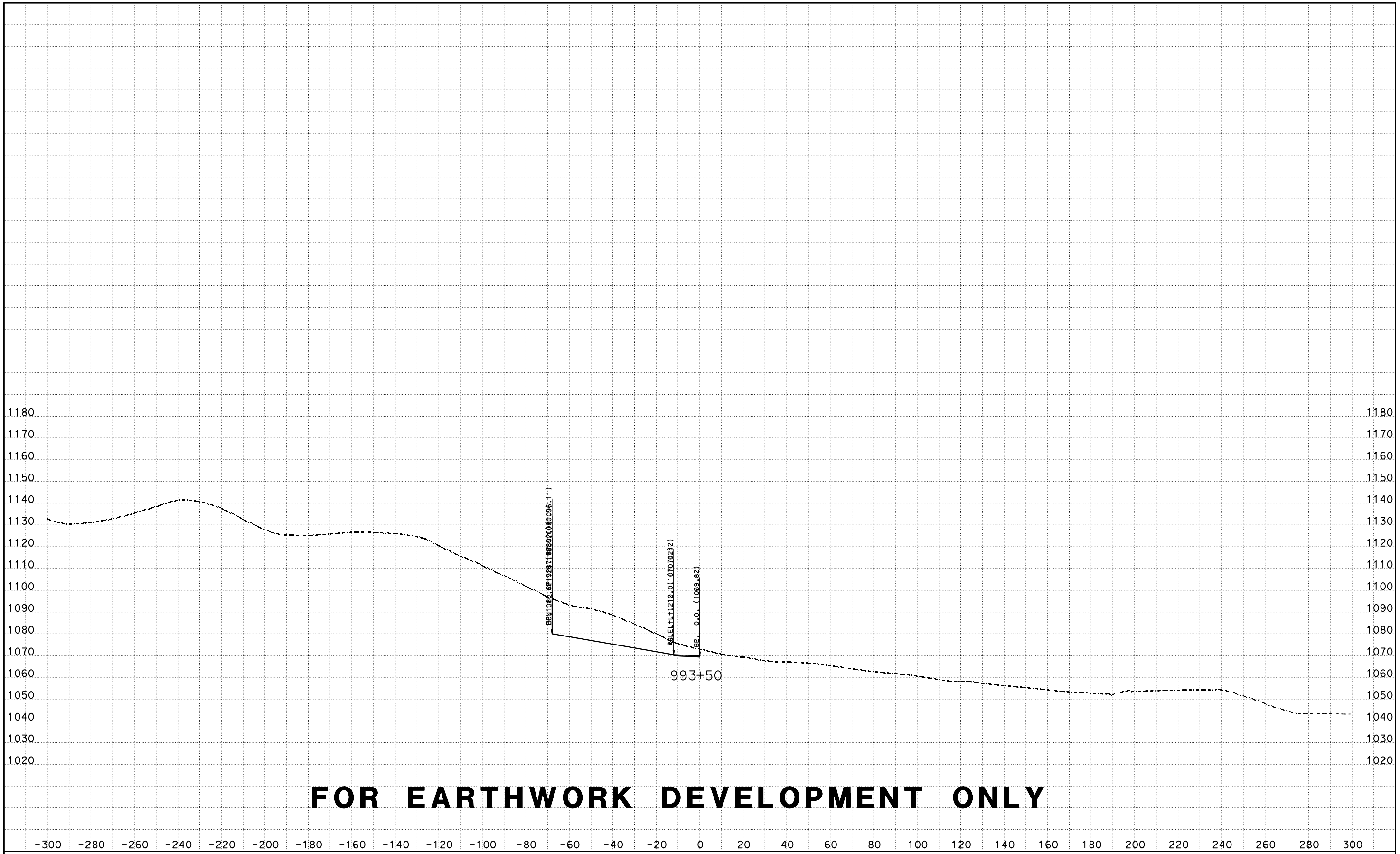

CREATED BY: D LOCKLING
DATE: 4/24/2015
KC Project: ACCRD1 File: D:\ACCRD1\EAR\EARTHWORK\accrd1_sub.ear

CONTRACT: 05-330784
DIST/CO/RTE/PM: 05-SLO-46-46.0/50.2
PROJECT ID: 0512000076

SCALE: 1" = 20' Horiz.
1" = 20' Vert.

All Dimensions are US Survey Feet

RTE46
CROSS SECTIONS
SHEET 15 OF 173



FOR EARTHWORK DEVELOPMENT ONLY

CREATED BY: D LOCKLING
DATE: 4/24/2015
KC Project: ACCRD1 File: D:\ACCRD1\EAR\EARTHWORK\accrd1_sub.ear

CONTRACT: 05-330784
DIST/CO/RTE/PM: 05-SLO-46-46.0/50.2
PROJECT ID: 0512000076

SCALE: 1" = 20' Horiz.
1" = 20' Vert.

All Dimensions are US Survey Feet

RTE46
CROSS SECTIONS
SHEET 16 OF 173

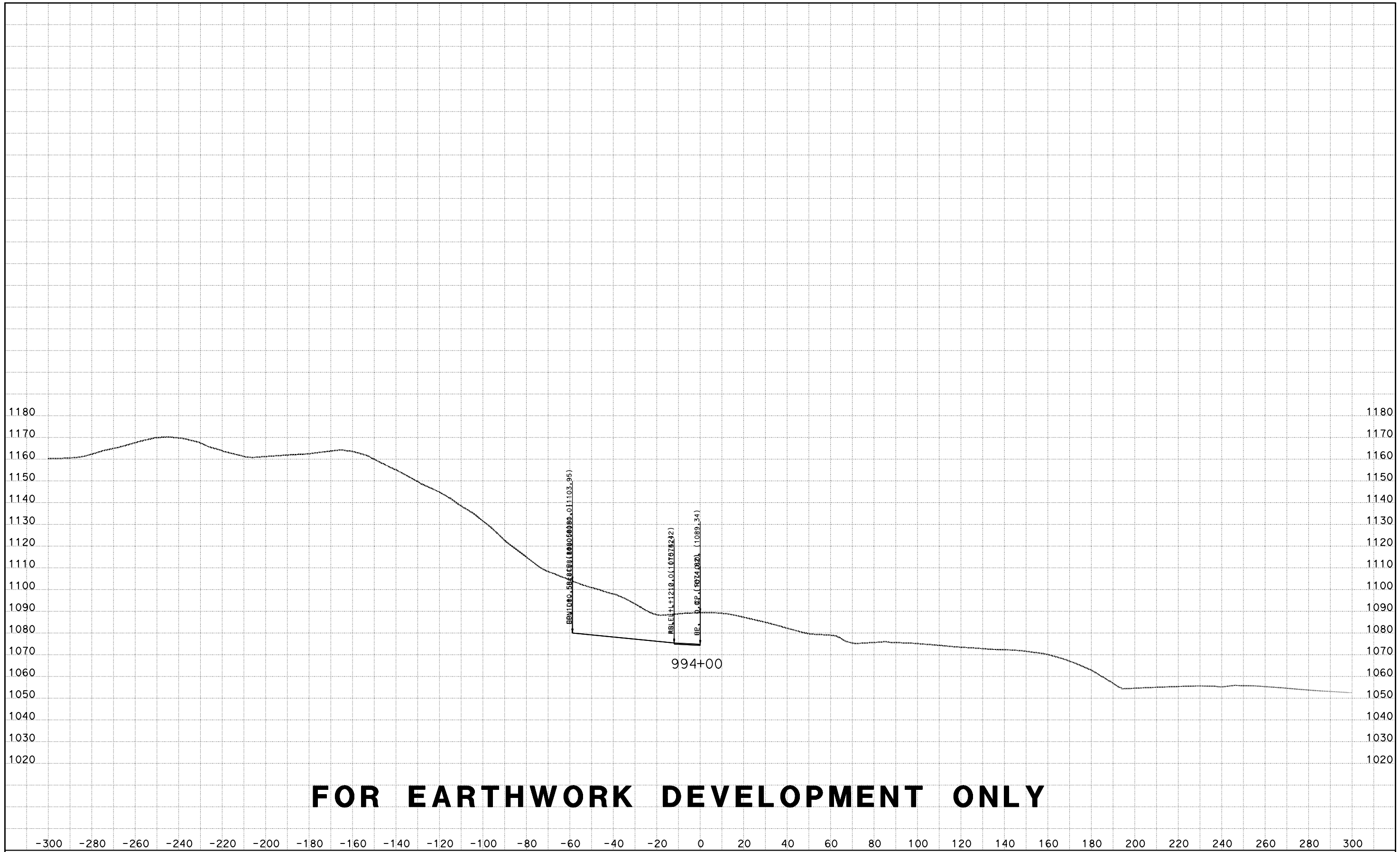

FOR EARTHWORK DEVELOPMENT ONLY

CREATED BY: D LOCKLING
DATE: 4/24/2015
KC Project: ACCRD1 File: D:\ACCRD1\EAR\EARTHWORK\accrd1_sub.ear

CONTRACT: 05-330784
DIST/CO/RTE/PM: 05-SLO-46-46.0/50.2
PROJECT ID: 0512000076

SCALE: 1" = 20' Horiz.
1" = 20' Vert.

All Dimensions are US Survey Feet

RTE46
CROSS SECTIONS
SHEET 17 OF 173

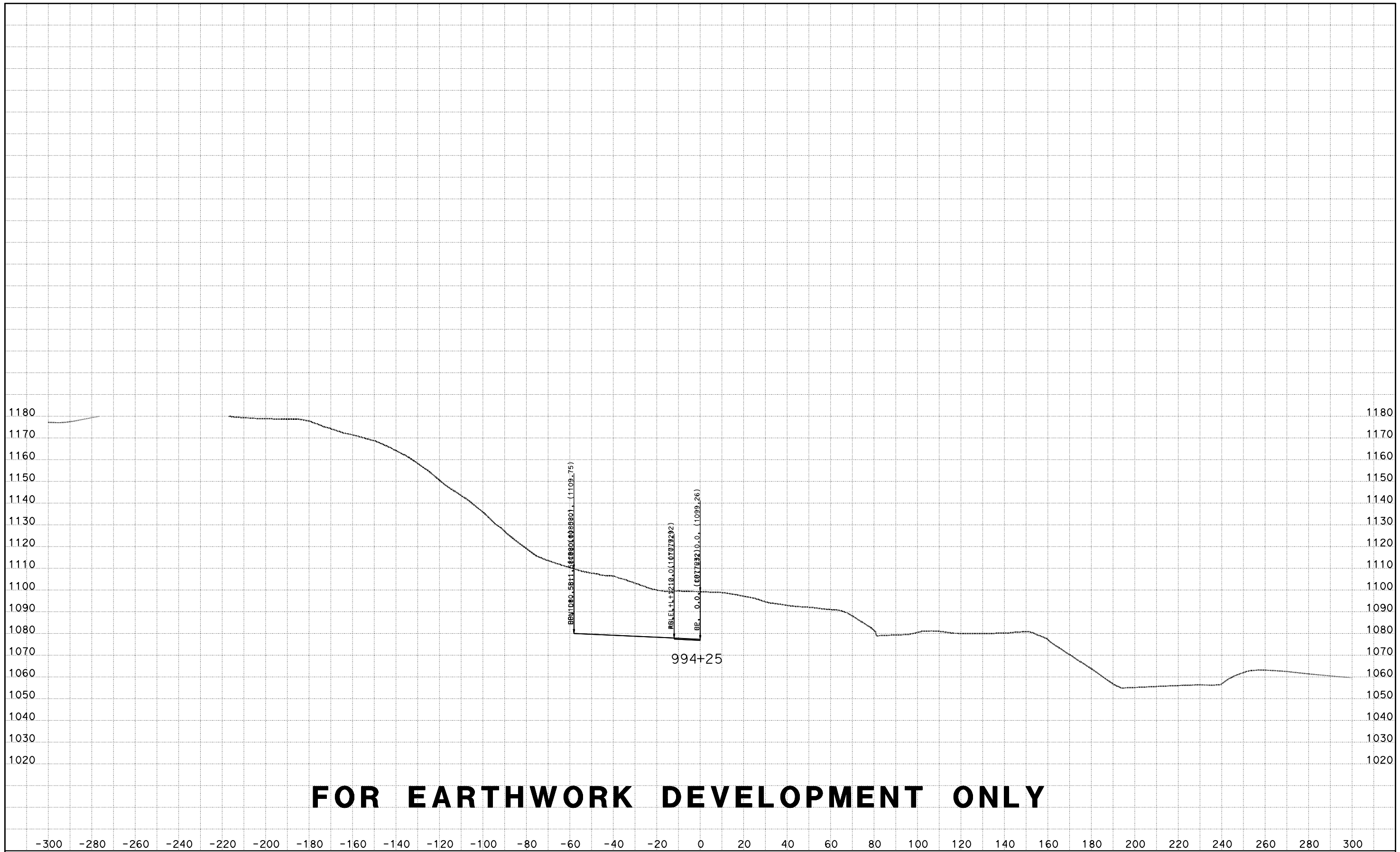

CREATED BY: D LOCKLING
DATE: 4/24/2015
KC Project: ACCRD1 File: D:\ACCRD1\EAR\EARTHWORK\accrd1_sub.ear

CONTRACT: 05-330784
DIST/CO/RTE/PM: 05-SLO-46-46.0/50.2
PROJECT ID: 0512000076

SCALE: 1" = 20' Horiz.
1" = 20' Vert.

All Dimensions are US Survey Feet

RTE46
CROSS SECTIONS
SHEET 18 OF 173



CREATED BY: D LOCKLING
DATE: 4/24/2015
KC Project: ACCRD1 File: D:\ACCRD1\EAR\EARTHWORK\accrd1_sub.ear

CONTRACT: 05-330784
DIST/CO/RTE/PM: 05-SLO-46-46.0/50.2
PROJECT ID: 0512000076

SCALE: 1" = 20' Horiz.
1" = 20' Vert.

All Dimensions are US Survey Feet

RTE46
CROSS SECTIONS
SHEET 19 OF 173



CREATED BY: D LOCKLING
DATE: 4/24/2015
KC Project: ACCRD1 File: D:\ACCRD1\EAR\EARTHWORK\accrd1_sub.ear

CONTRACT: 05-330784
DIST/CO/RTE/PM: 05-SLO-46-46.0/50.2
PROJECT ID: 0512000076

SCALE: 1" = 20' Horiz.
1" = 20' Vert.

All Dimensions are US Survey Feet

RTE46
CROSS SECTIONS
SHEET 20 OF 173

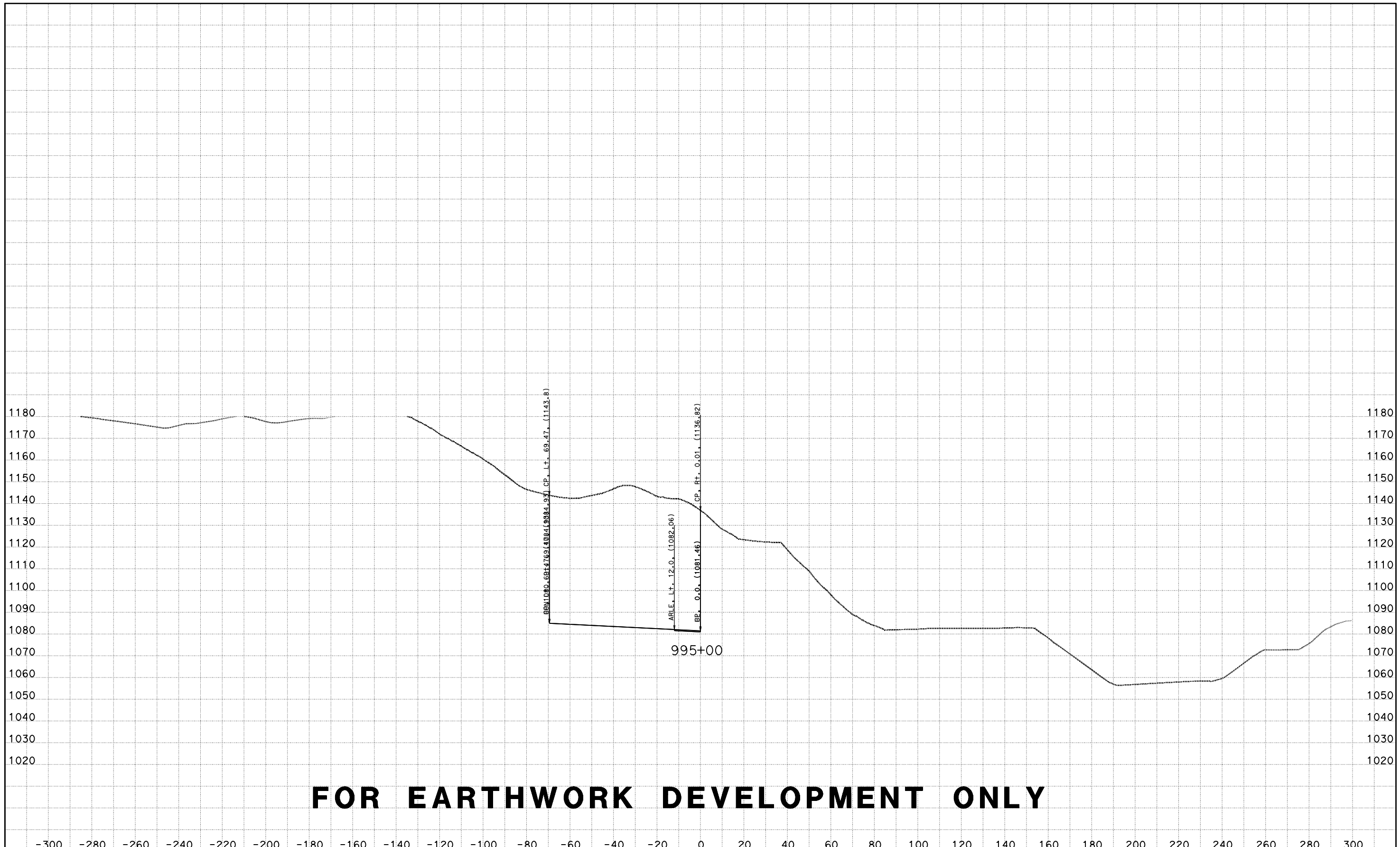

CREATED BY: D LOCKLING
DATE: 4/24/2015
KC Project: ACCRD1 File: D:\ACCRD1\EAR\EARTHWORK\accrd1_sub.ear

CONTRACT: 05-330784
DIST/CO/RTE/PM: 05-SLO-46-46.0/50.2
PROJECT ID: 0512000076

SCALE: 1" = 20' Horiz.
1" = 20' Vert.

All Dimensions are US Survey Feet

RTE46
CROSS SECTIONS
SHEET 21 OF 173

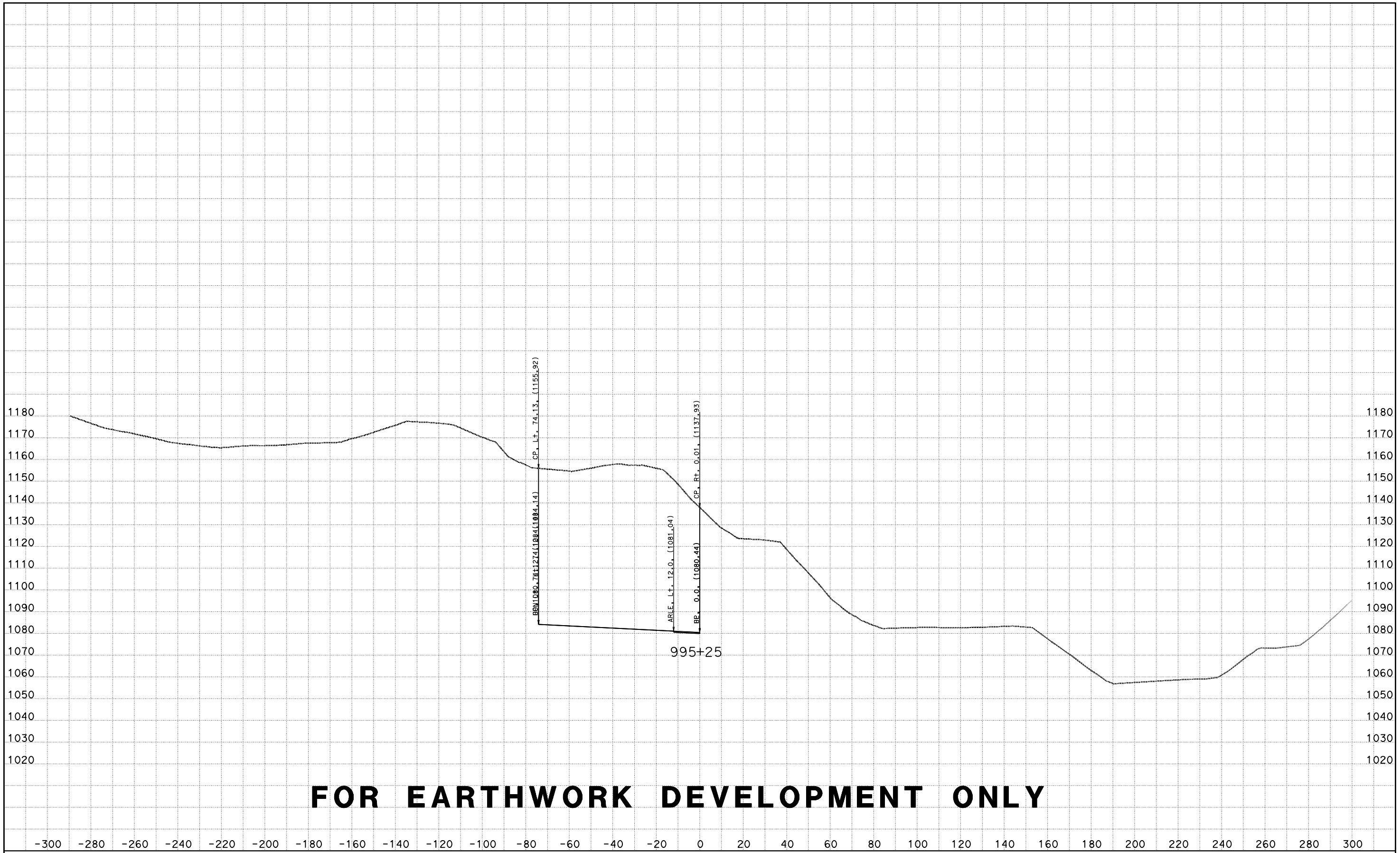

FOR EARTHWORK DEVELOPMENT ONLY

CREATED BY: D LOCKLING
DATE: 4/24/2015
KC Project: ACCRD1 File: D:\ACCRD1\EAR\EARTHWORK\accrd1_sub.ear

CONTRACT: 05-330784
DIST/CO/RTE/PM: 05-SLO-46-46.0/50.2
PROJECT ID: 0512000076

SCALE: 1" = 20' Horiz.
1" = 20' Vert.

All Dimensions are US Survey Feet

RTE46
CROSS SECTIONS
SHEET 22 OF 173



FOR EARTHWORK DEVELOPMENT ONLY

CREATED BY: D LOCKLING
DATE: 4/24/2015
KC Project: ACCRD1 File: D:\ACCRD1\EAR\EARTHWORK\accrd1_sub.ear

CONTRACT: 05-330784
DIST/CO/RTE/PM: 05-SLO-46-46.0/50.2
PROJECT ID: 0512000076

SCALE: 1" = 20' Horiz.
1" = 20' Vert.

All Dimensions are US Survey Feet

RTE46
CROSS SECTIONS

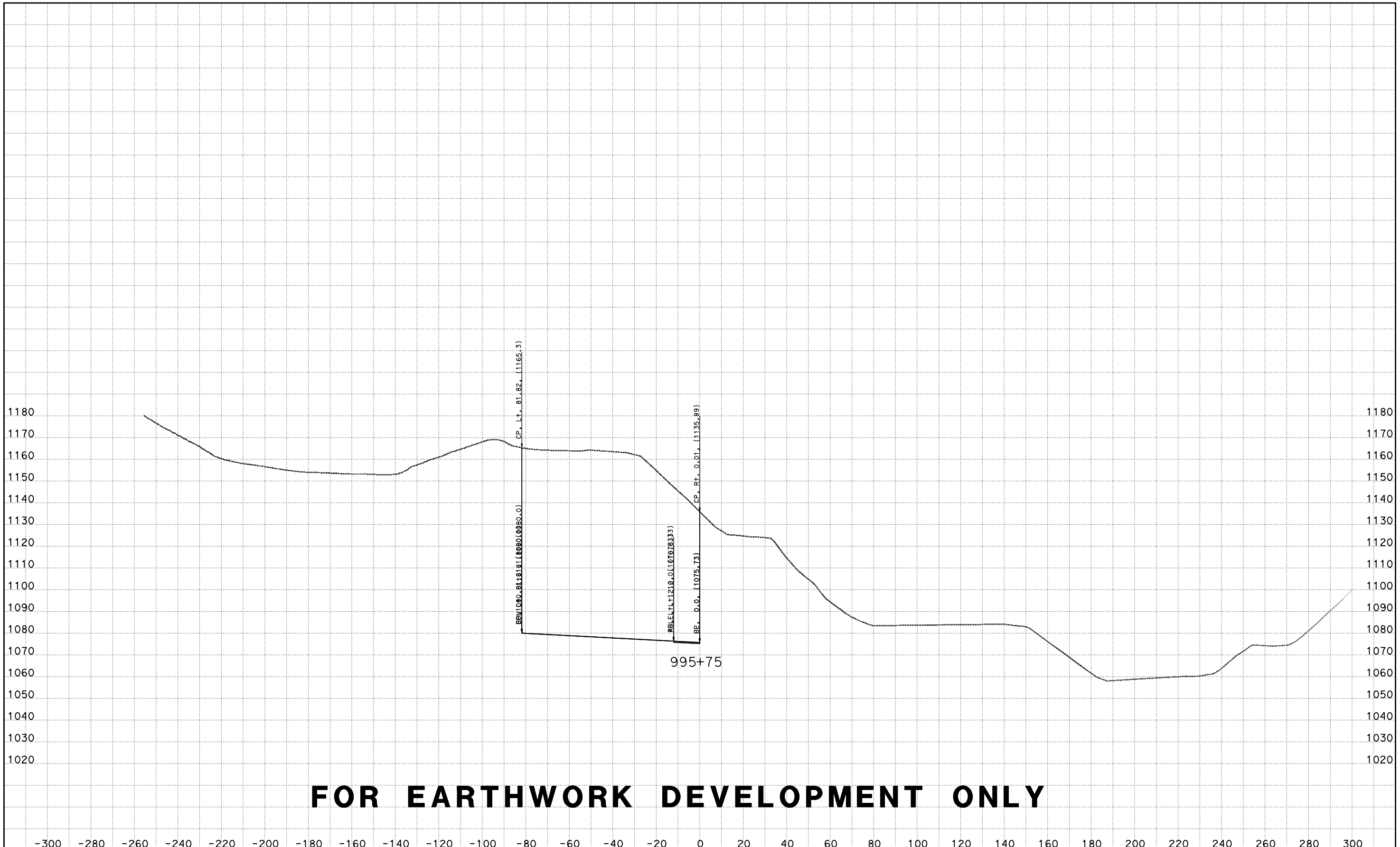

FOR EARTHWORK DEVELOPMENT ONLY

CREATED BY: D LOCKLING
DATE: 4/24/2015
KC Project: ACCRD1 File: D:\ACCRD1\EAR\EARTHWORK\accrd1_sub.ear

CONTRACT: 05-330784
DIST/CO/RTE/PM: 05-SLO-46-46.0/50.2
PROJECT ID: 0512000076

SCALE: 1" = 20' Horiz.
1" = 20' Vert.

All Dimensions are US Survey Feet

RTE46
CROSS SECTIONS
SHEET 24 OF 173

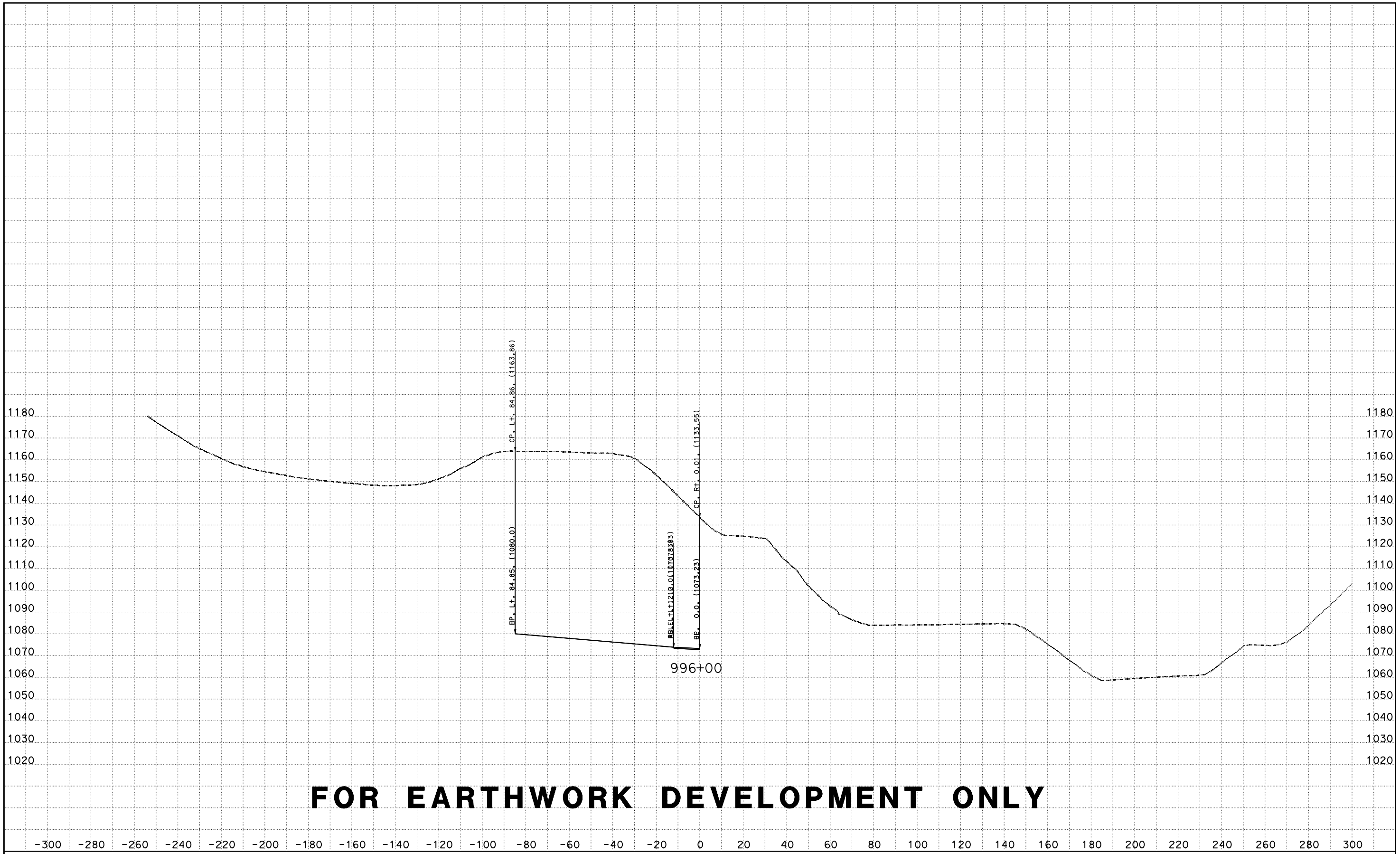

FOR EARTHWORK DEVELOPMENT ONLY

CREATED BY: D LOCKLING
DATE: 4/24/2015
KC Project: ACCRD1 File: D:\ACCRD1\EAR\EARTHWORK\accrd1_sub.ear

CONTRACT: 05-330784
DIST/CO/RTE/PM: 05-SLO-46-46.0/50.2
PROJECT ID: 0512000076

SCALE: 1" = 20' Horiz.
1" = 20' Vert.

All Dimensions are US Survey Feet

RTE46
CROSS SECTIONS
SHEET 25 OF 173

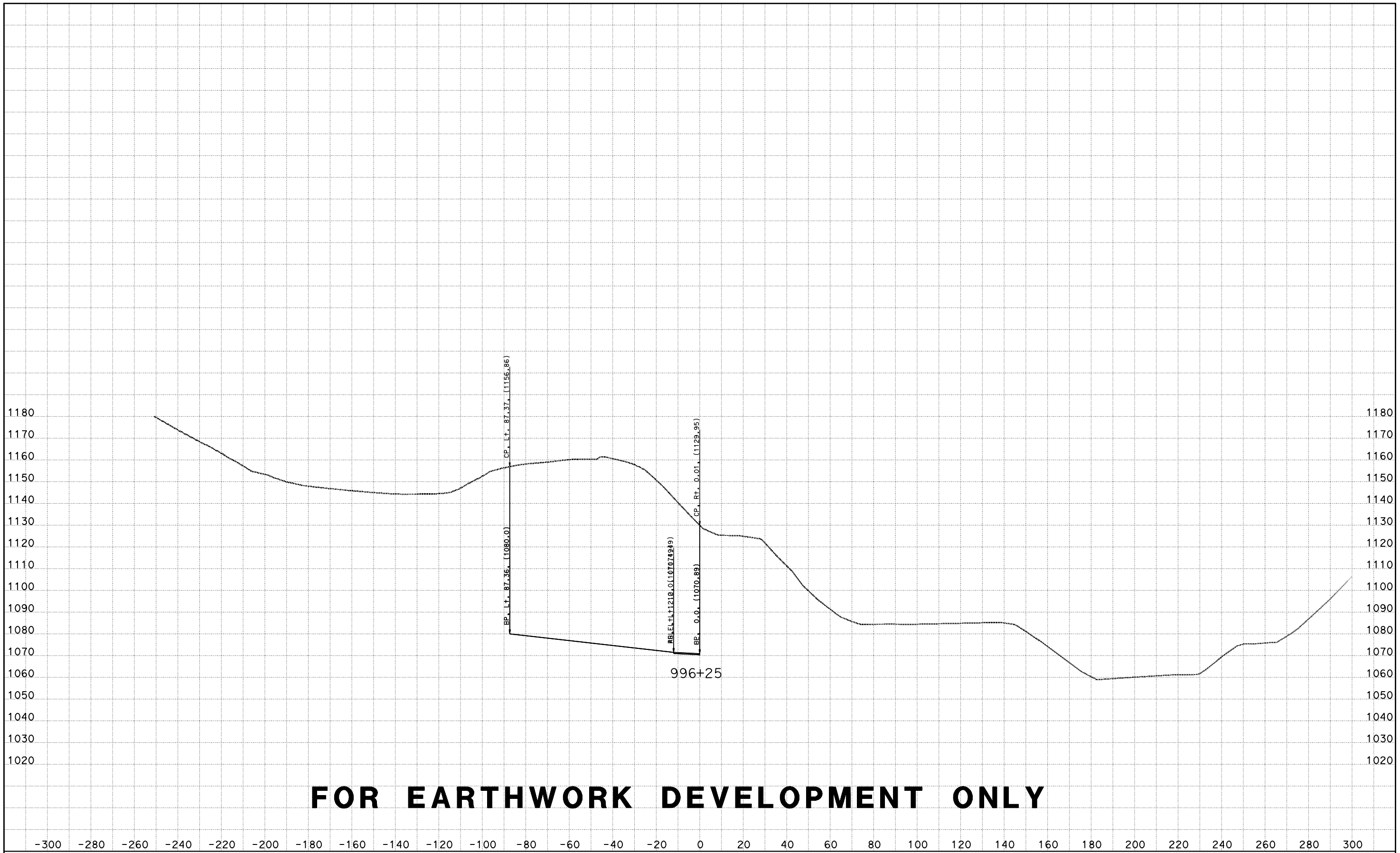

FOR EARTHWORK DEVELOPMENT ONLY

CREATED BY: D LOCKLING
DATE: 4/24/2015
KC Project: ACCRD1 File: D:\ACCRD1\EAR\EARTHWORK\accrd1_sub.ear

CONTRACT: 05-330784
DIST/CO/RTE/PM: 05-SLO-46-46.0/50.2
PROJECT ID: 0512000076

SCALE: 1" = 20' Horiz.
1" = 20' Vert.

All Dimensions are US Survey Feet

RTE46
CROSS SECTIONS
SHEET 26 OF 173

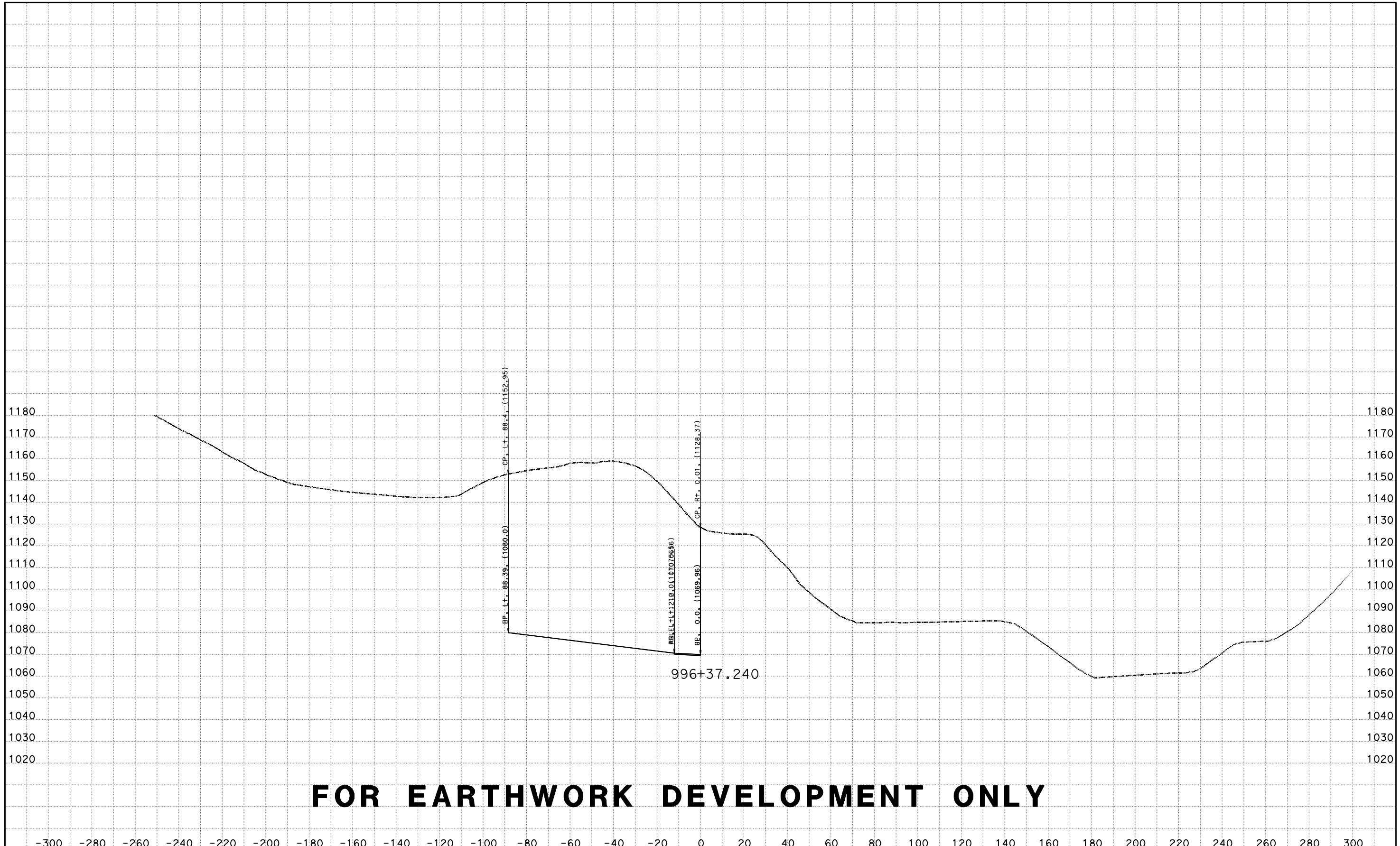

FOR EARTHWORK DEVELOPMENT ONLY

CREATED BY: D LOCKLING
DATE: 4/24/2015
KC Project: ACCRD1 File: D:\ACCRD1\EAR\EARTHWORK\accrd1_sub.ear

CONTRACT: 05-330784
DIST/CO/RTE/PM: 05-SLO-46-46.0/50.2
PROJECT ID: 0512000076

SCALE: 1" = 20' Horiz.
1" = 20' Vert.

All Dimensions are US Survey Feet

RTE46
CROSS SECTIONS
SHEET 27 OF 173

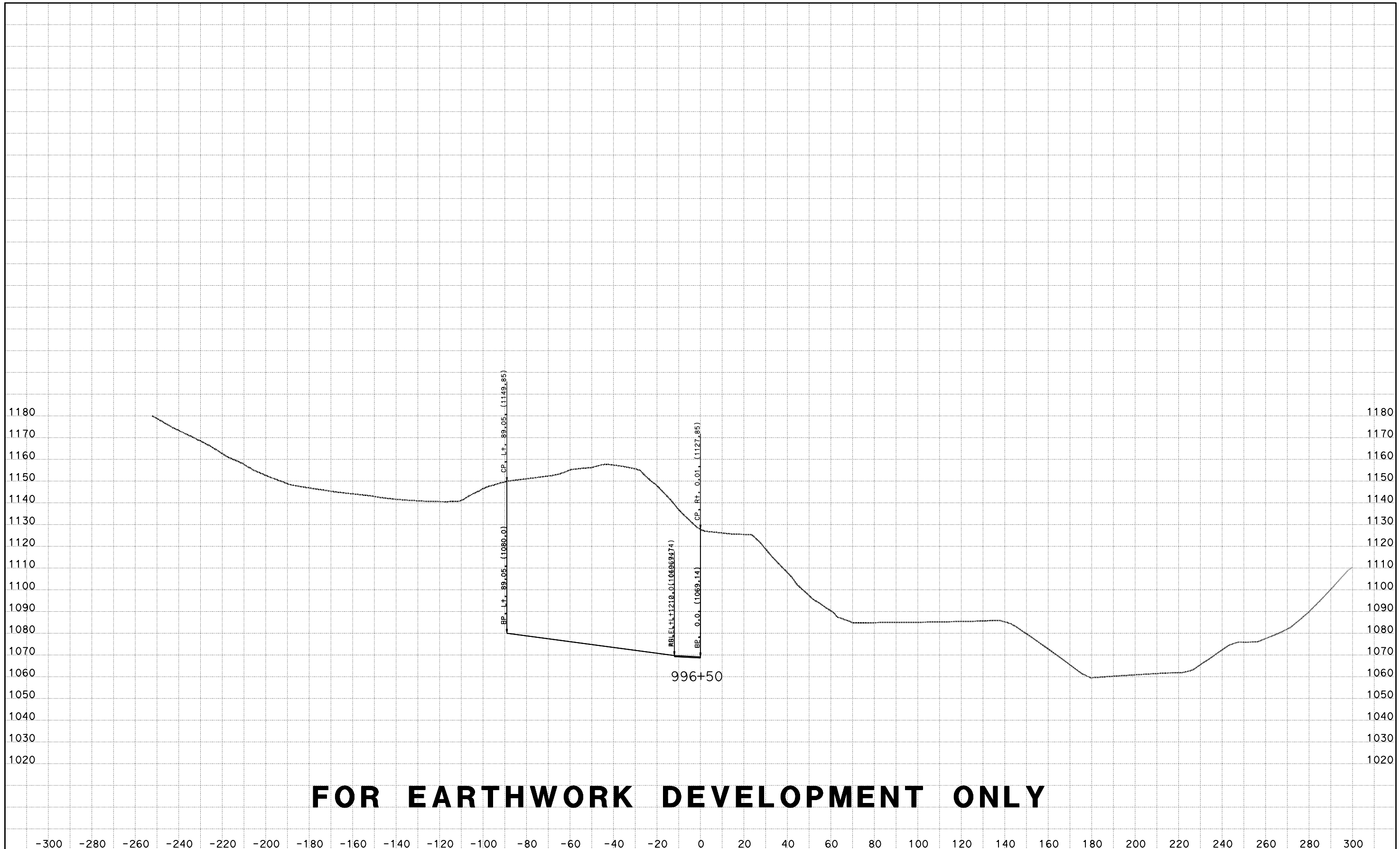

FOR EARTHWORK DEVELOPMENT ONLY

CREATED BY: D LOCKLING
DATE: 4/24/2015
KC Project: ACCRD1 File: D:\ACCRD1\EAR\EARTHWORK\accrd1_sub.ear

CONTRACT: 05-330784
DIST/CO/RTE/PM: 05-SLO-46-46.0/50.2
PROJECT ID: 0512000076

SCALE: 1" = 20' Horiz.
1" = 20' Vert.

All Dimensions are US Survey Feet

RTE46
CROSS SECTIONS

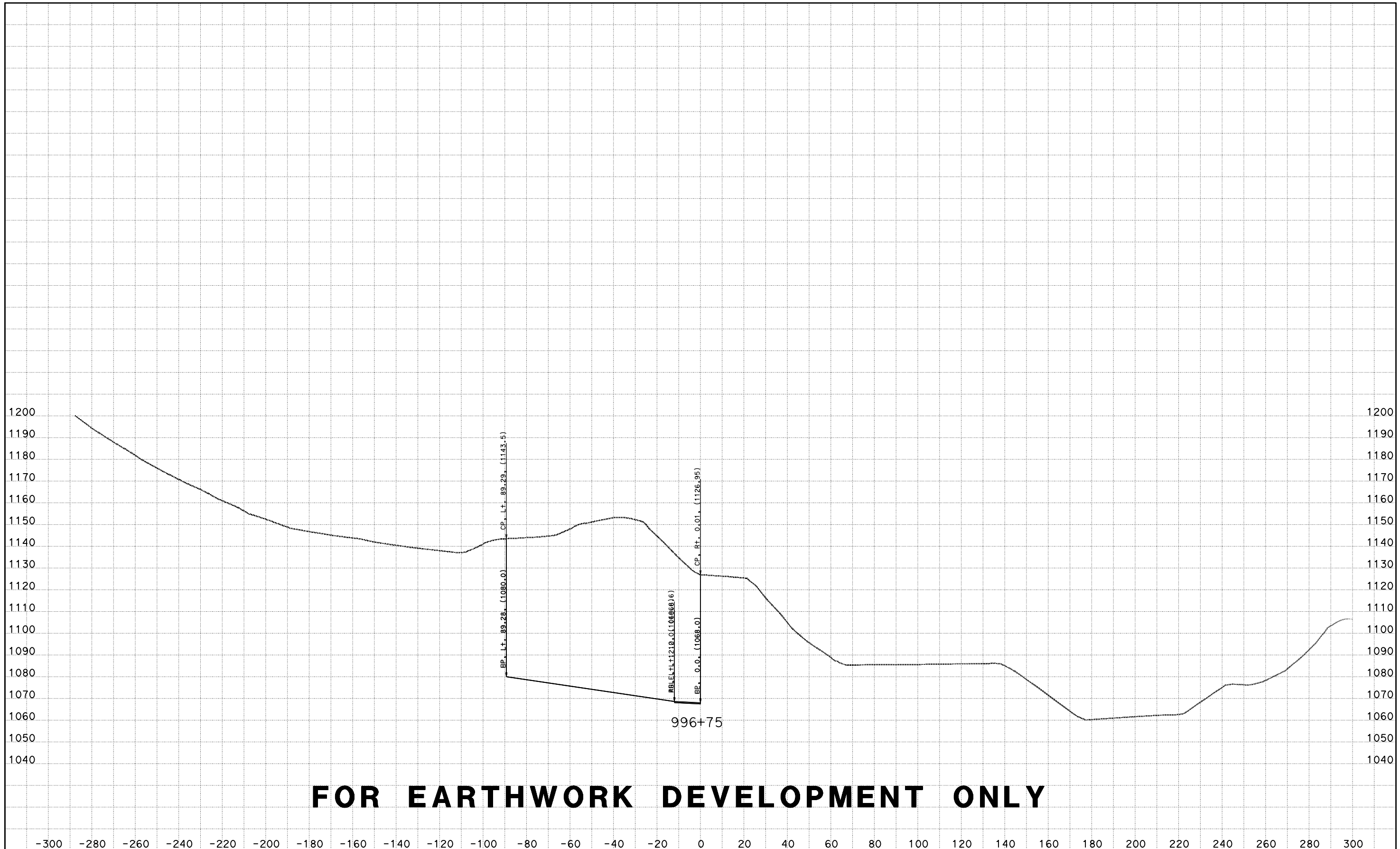

FOR EARTHWORK DEVELOPMENT ONLY

CREATED BY: D LOCKLING
DATE: 4/24/2015
KC Project: ACCRD1 File: D:\ACCRD1\EAR\EARTHWORK\accrd1_sub.ear

CONTRACT: 05-330784
DIST/CO/RTE/PM: 05-SLO-46-46.0/50.2
PROJECT ID: 0512000076

SCALE: 1" = 20' Horiz.
1" = 20' Vert.

All Dimensions are US Survey Feet

RTE46
CROSS SECTIONS

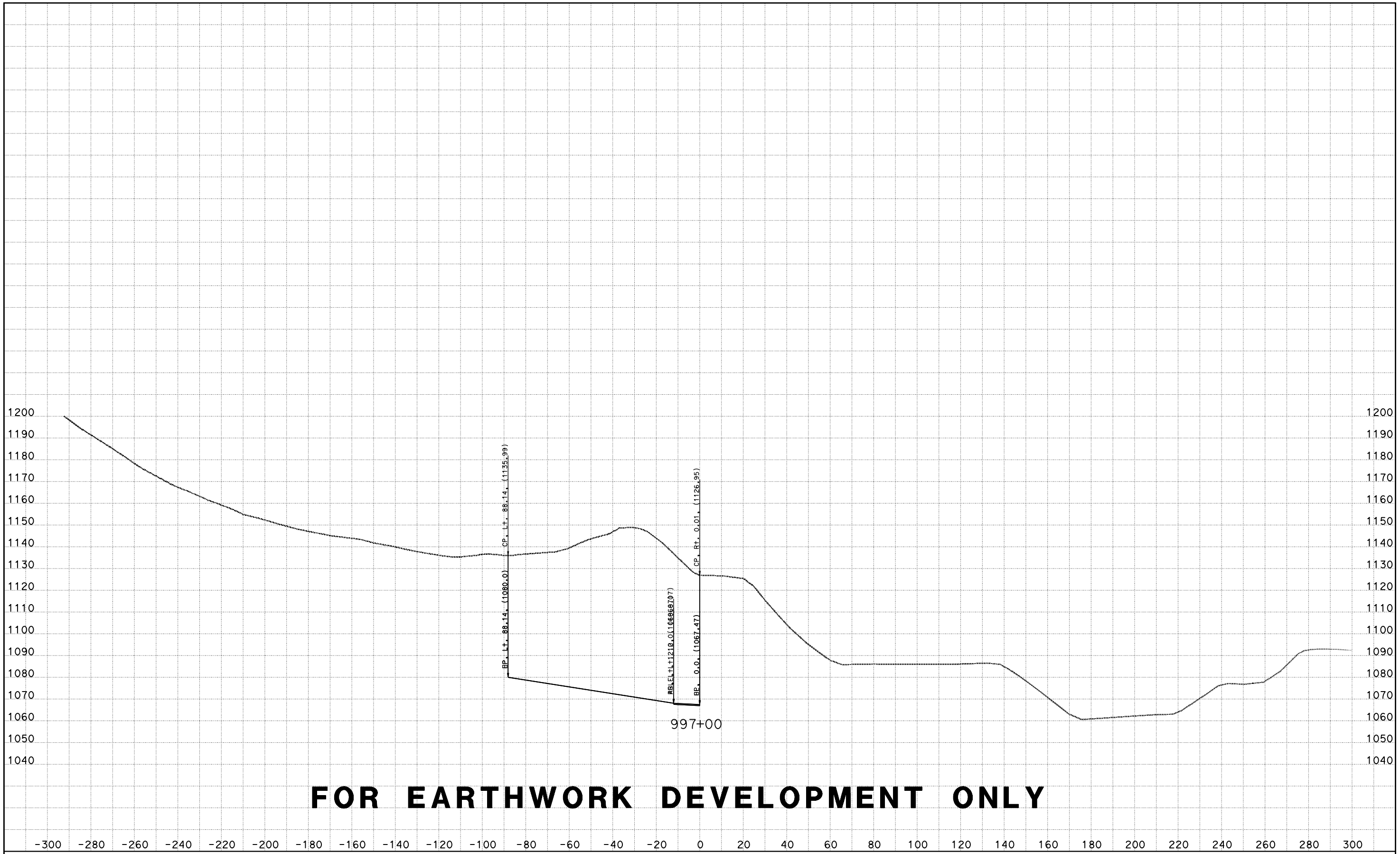

CREATED BY: D LOCKLING
DATE: 4/24/2015
KC Project: ACCRD1 File: D:\ACCRD1\EAR\EARTHWORK\accrd1_sub.ear

CONTRACT: 05-330784
DIST/CO/RTE/PM: 05-SLO-46-46.0/50.2
PROJECT ID: 0512000076

SCALE: 1" = 20' Horiz.
1" = 20' Vert.

All Dimensions are US Survey Feet

RTE46
CROSS SECTIONS
SHEET 30 OF 173

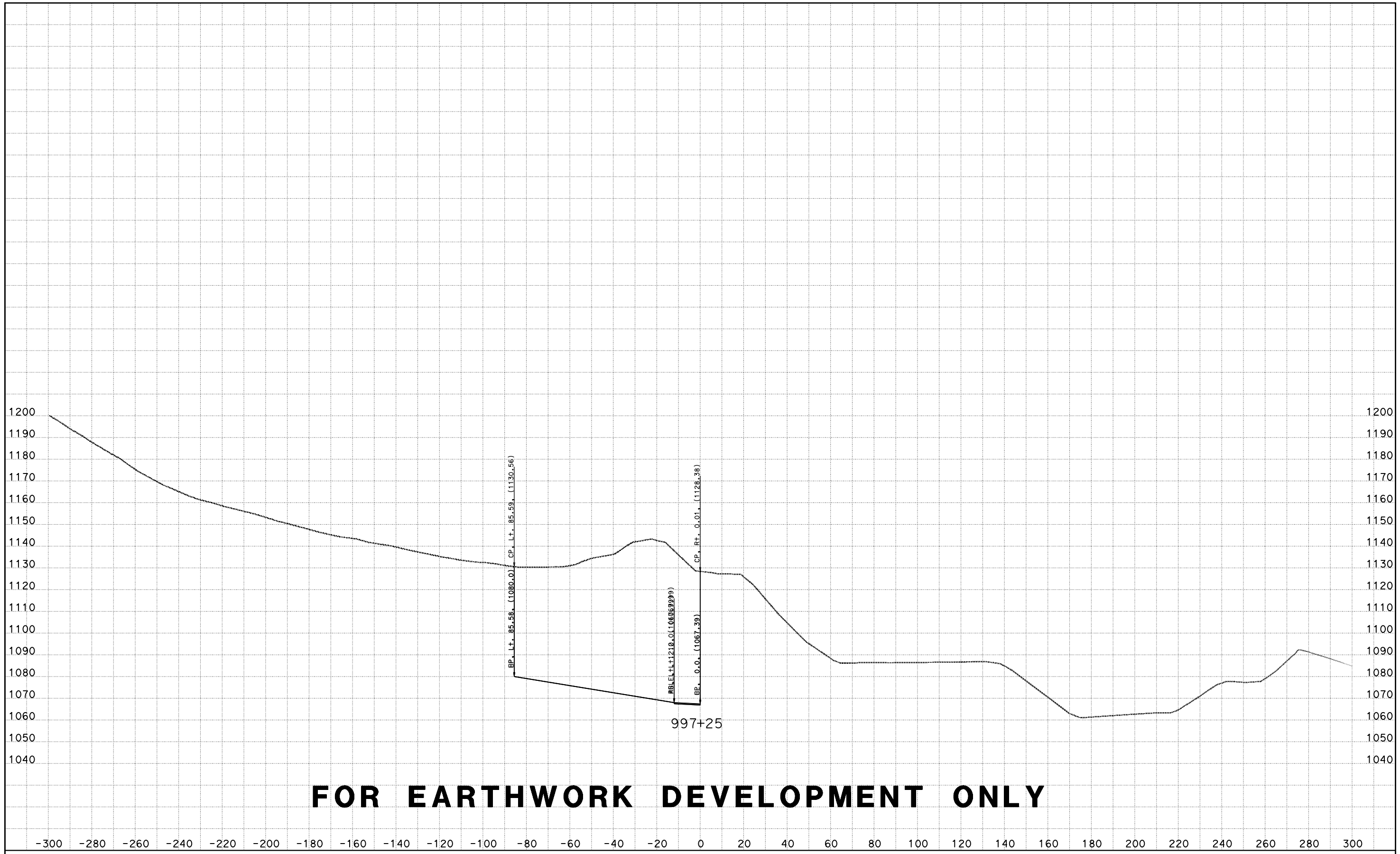

CREATED BY: D LOCKLING
DATE: 4/24/2015
KC Project: ACCRD1 File: D:\ACCRD1\EAR\EARTHWORK\accrd1_sub.ear

CONTRACT: 05-330784
DIST/CO/RTE/PM: 05-SLO-46-46.0/50.2
PROJECT ID: 0512000076

SCALE: 1" = 20' Horiz.
1" = 20' Vert.

All Dimensions are US Survey Feet

RTE46
CROSS SECTIONS

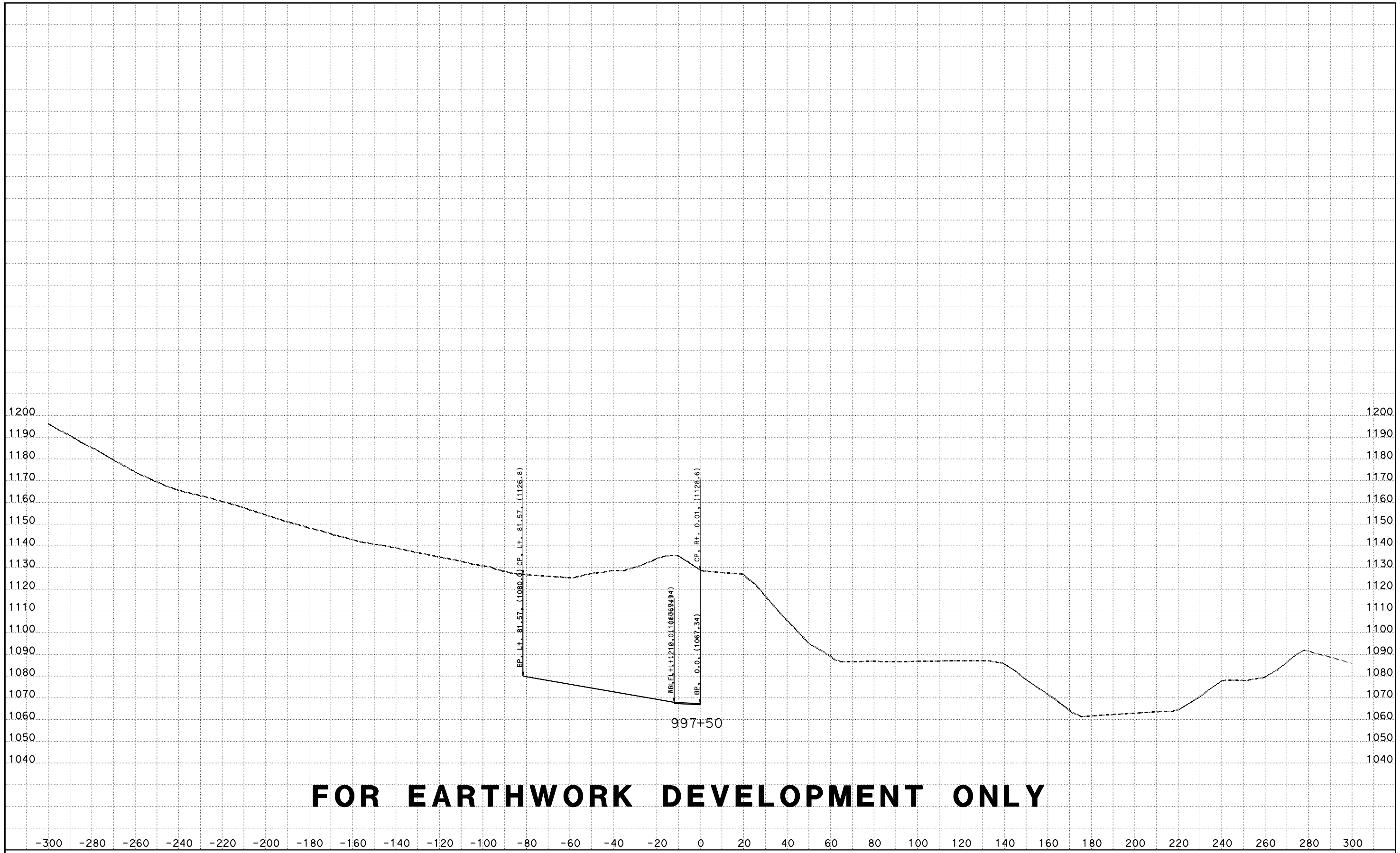

FOR EARTHWORK DEVELOPMENT ONLY

CREATED BY: D LOCKLING
DATE: 4/24/2015
KC Project: ACCRD1 File: D:\ACCRD1\EAR\EARTHWORK\accrd1_sub.ear

CONTRACT: 05-330784
DIST/CO/RTE/PM: 05-SLO-46-46.0/50.2
PROJECT ID: 0512000076

SCALE: 1" = 20' Horiz.
1" = 20' Vert.

All Dimensions are US Survey Feet

RTE46
CROSS SECTIONS
SHEET 32 OF 173

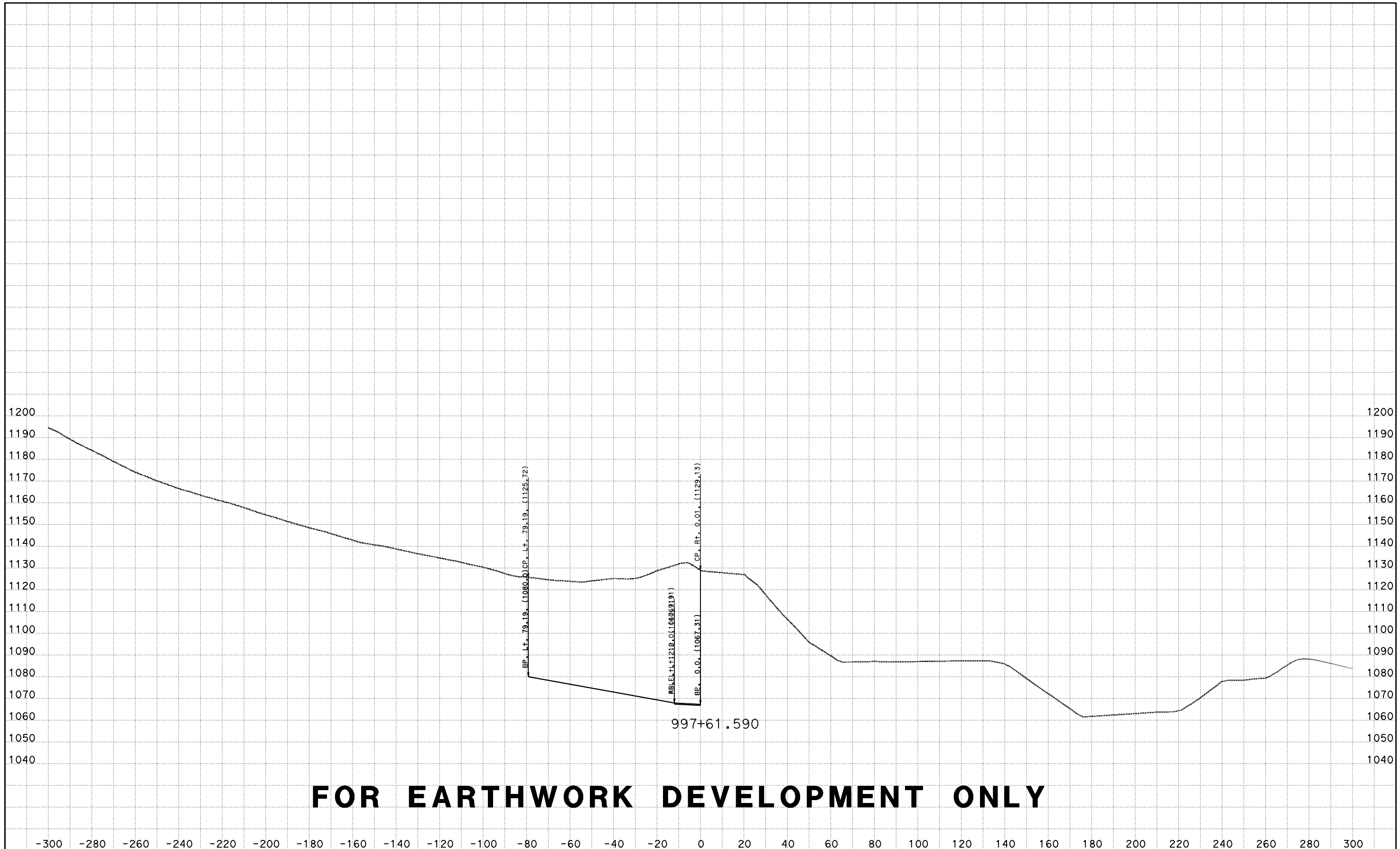

FOR EARTHWORK DEVELOPMENT ONLY

CREATED BY: D LOCKLING
DATE: 4/24/2015
KC Project: ACCRD1 File: D:\ACCRD1\EAR\EARTHWORK\accrd1_sub.ear

CONTRACT: 05-330784
DIST/CO/RTE/PM: 05-SLO-46-46.0/50.2
PROJECT ID: 0512000076

SCALE: 1" = 20' Horiz.
1" = 20' Vert.

All Dimensions are US Survey Feet

RTE46
CROSS SECTIONS
SHEET 33 OF 173

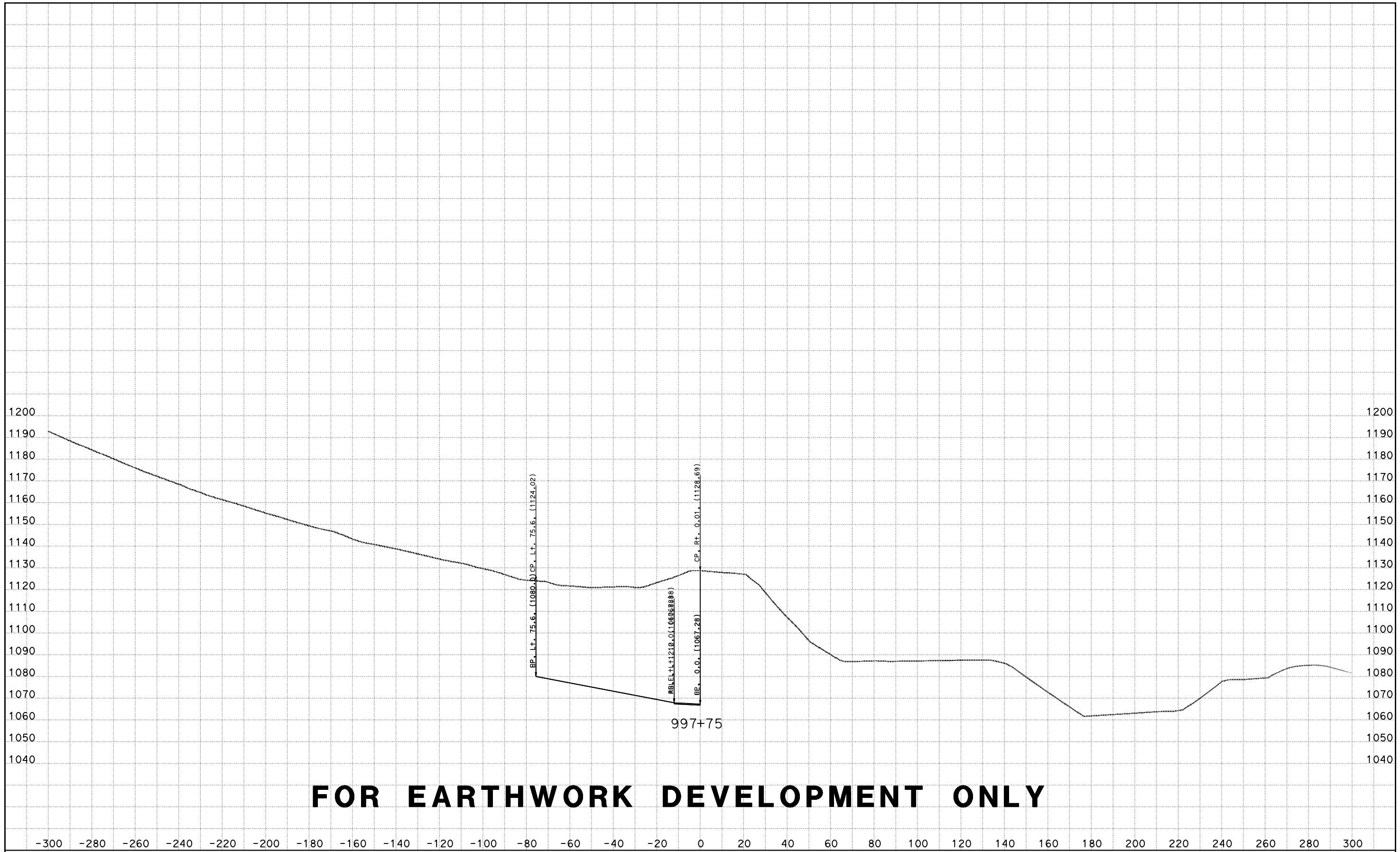

CREATED BY: D LOCKLING
DATE: 4/24/2015
KC Project: ACCRD1 File: D:\ACCRD1\EAR\EARTHWORK\accrd1_sub.ear

CONTRACT: 05-330784
DIST/CO/RTE/PM: 05-SLO-46-46.0/50.2
PROJECT ID: 0512000076

SCALE: 1" = 20' Horiz.
1" = 20' Vert.

All Dimensions are US Survey Feet

RTE46
CROSS SECTIONS



CREATED BY: D LOCKLING
DATE: 4/24/2015
KC Project: ACCRD1 File: D:\ACCRD1\EAR\EARTHWORK\accrd1_sub.ear

CONTRACT: 05-330784
DIST/CO/RTE/PM: 05-SLO-46-46.0/50.2
PROJECT ID: 0512000076

SCALE: 1" = 20' Horiz.
1" = 20' Vert.

All Dimensions are US Survey Feet

RTE46
CROSS SECTIONS

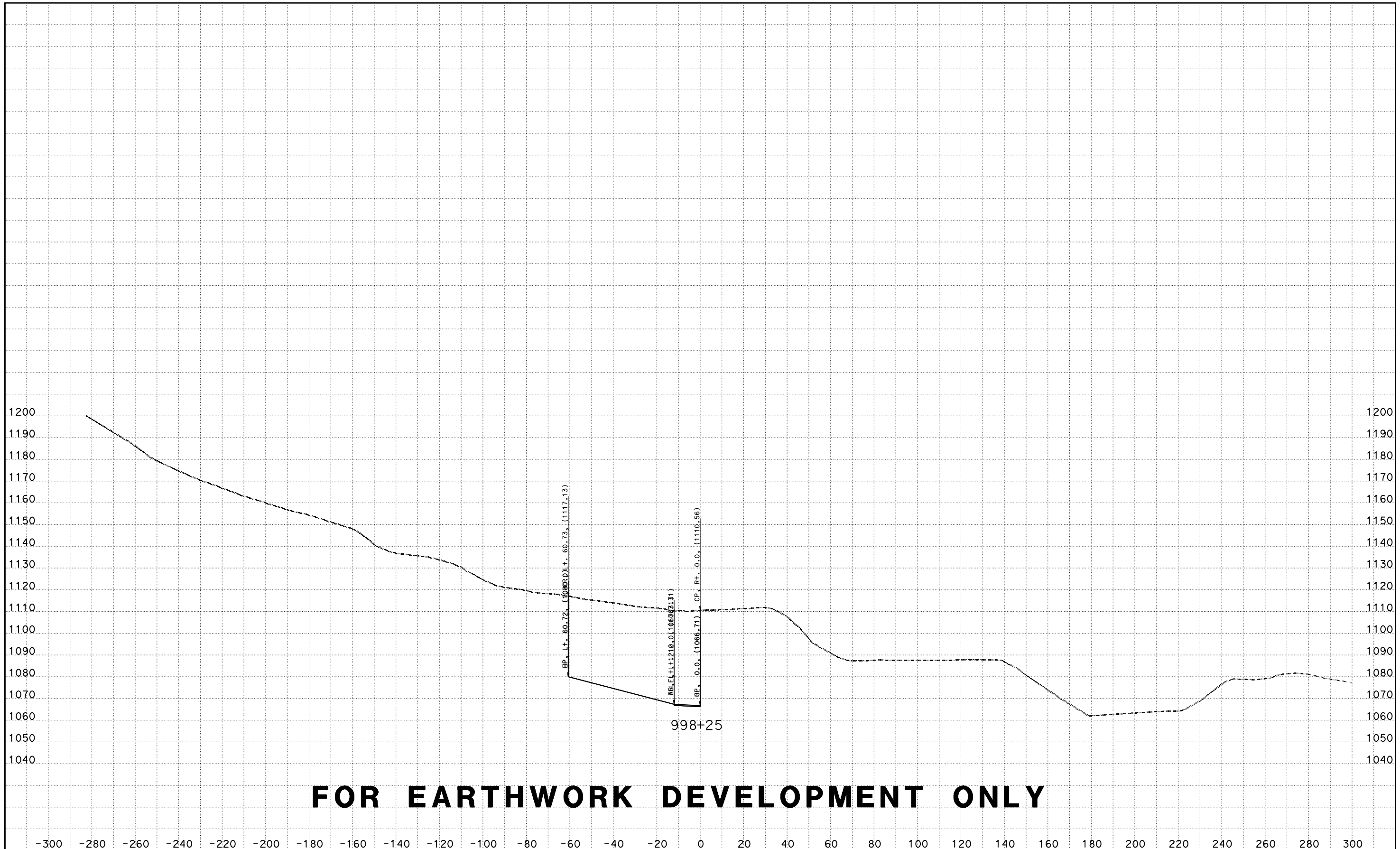

CREATED BY: D LOCKLING
DATE: 4/24/2015
KC Project: ACCRD1 File: D:\ACCRD1\EAR\EARTHWORK\accrd1_sub.ear

CONTRACT: 05-330784
DIST/CO/RTE/PM: 05-SLO-46-46.0/50.2
PROJECT ID: 0512000076

SCALE: 1" = 20' Horiz.
1" = 20' Vert.

All Dimensions are US Survey Feet

RTE46
CROSS SECTIONS

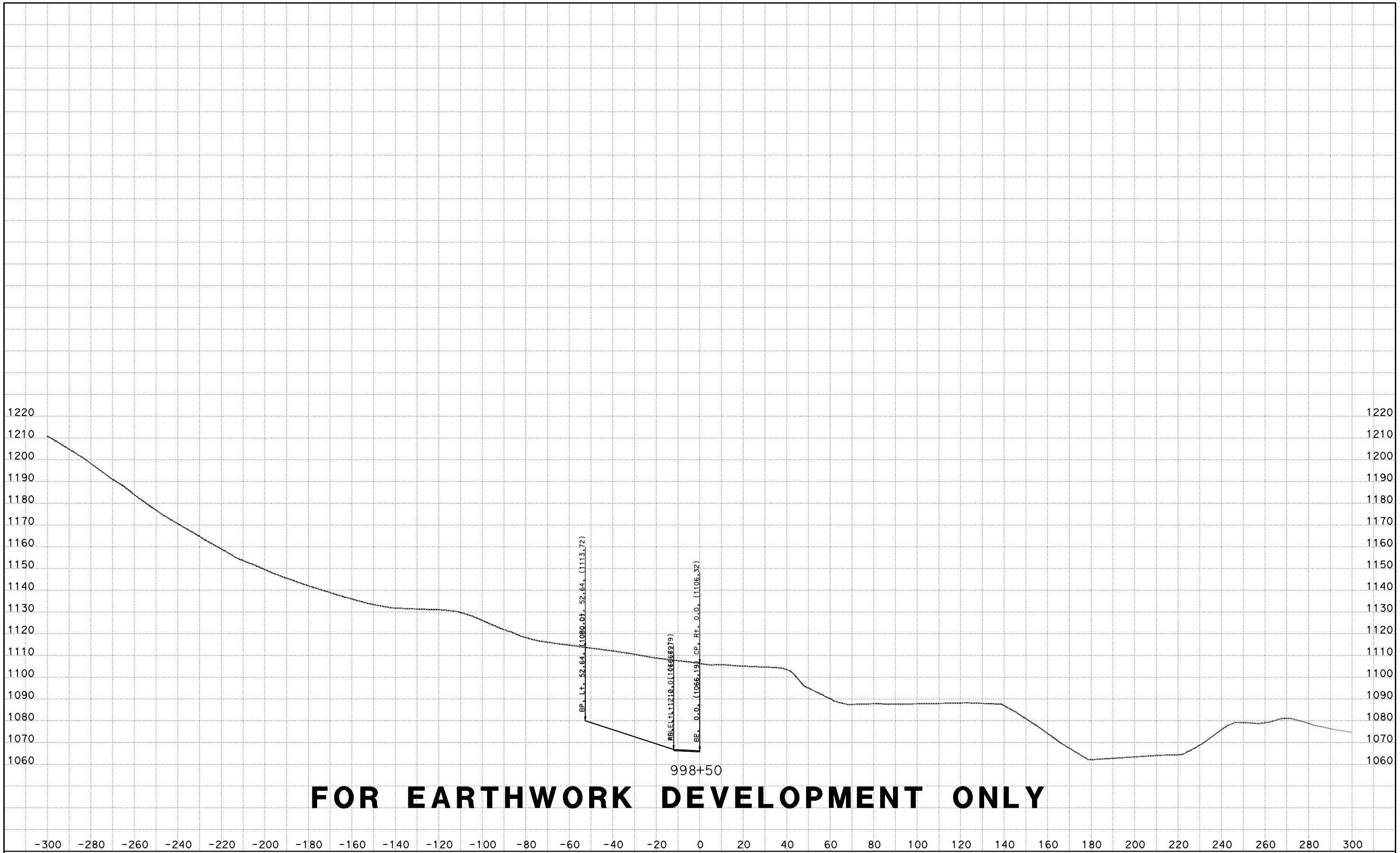

CREATED BY: D LOCKLING
DATE: 4/24/2015
KC Project: ACCRD1 File: D:\ACCRD1\EAR\EARTHWORK\accrd1_sub.ear

CONTRACT: 05-330784
DIST/CO/RTE/PM: 05-SLO-46-46.0/50.2
PROJECT ID: 0512000076

SCALE: 1" = 20' Horiz.
1" = 20' Vert.

All Dimensions are US Survey Feet

RTE46
CROSS SECTIONS

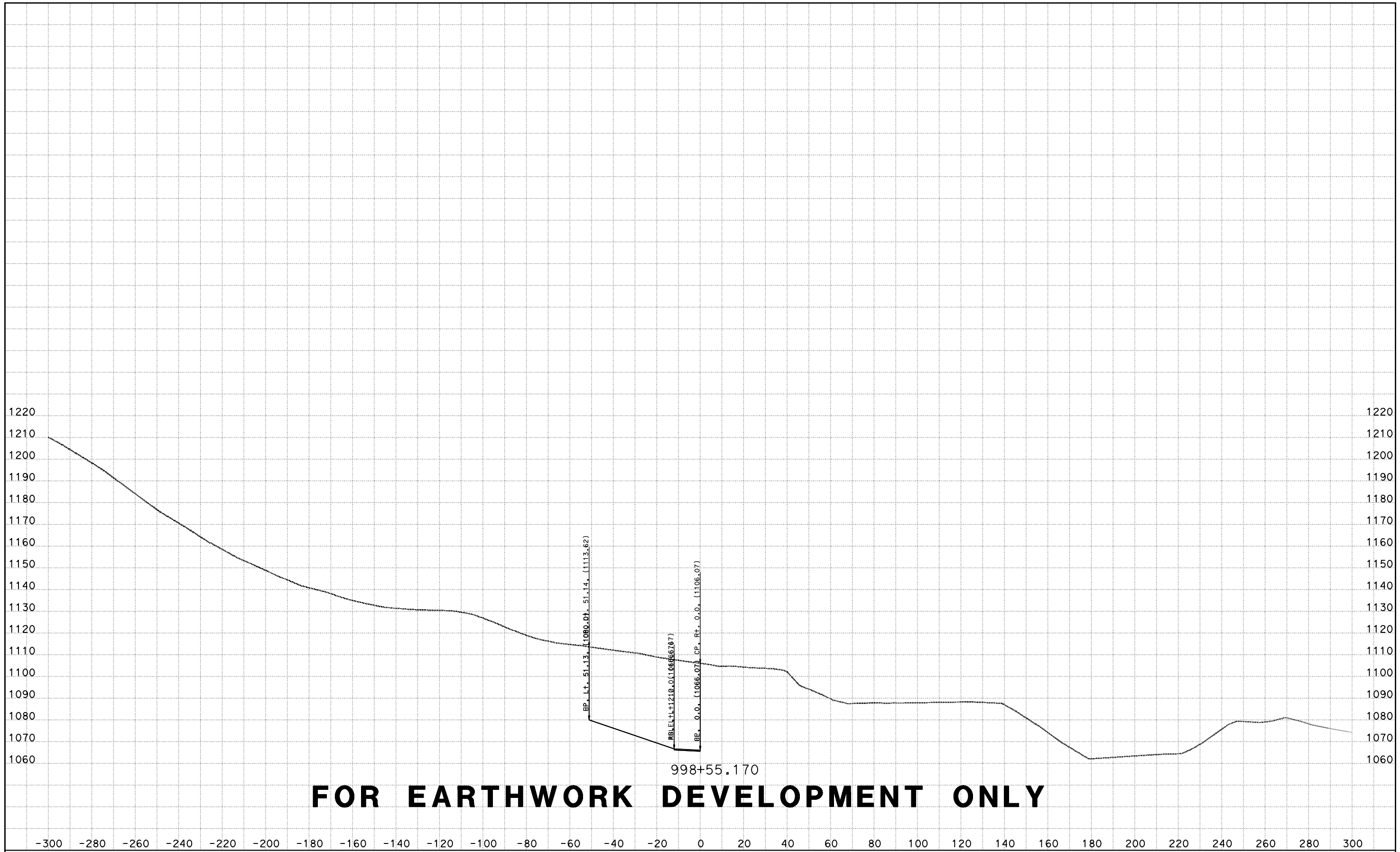

CREATED BY: D LOCKLING
DATE: 4/24/2015
KC Project: ACCRD1 File: D:\ACCRD1\EAR\EARTHWORK\accrd1_sub.ear

CONTRACT: 05-330784
DIST/CO/RTE/PM: 05-SLO-46-46.0/50.2
PROJECT ID: 0512000076

SCALE: 1" = 20' Horiz.
1" = 20' Vert.

All Dimensions are US Survey Feet

RTE46
CROSS SECTIONS

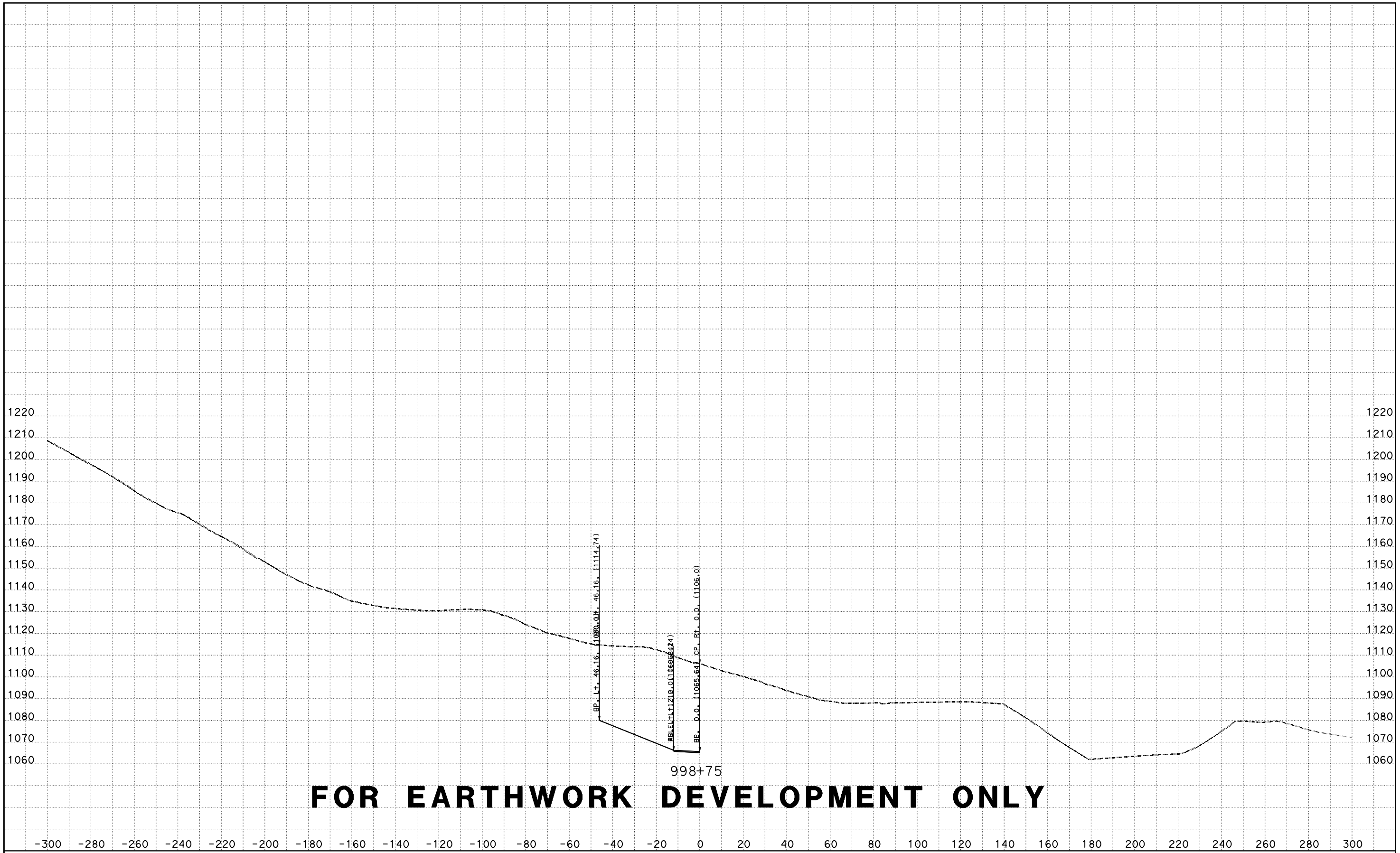

CREATED BY: D LOCKLING
DATE: 4/24/2015
KC Project: ACCRD1 File: D:\ACCRD1\EAR\EARTHWORK\accrd1_sub.ear

CONTRACT: 05-330784
DIST/CO/RTE/PM: 05-SLO-46-46.0/50.2
PROJECT ID: 0512000076

SCALE: 1" = 20' Horiz.
1" = 20' Vert.

All Dimensions are US Survey Feet

RTE46
CROSS SECTIONS

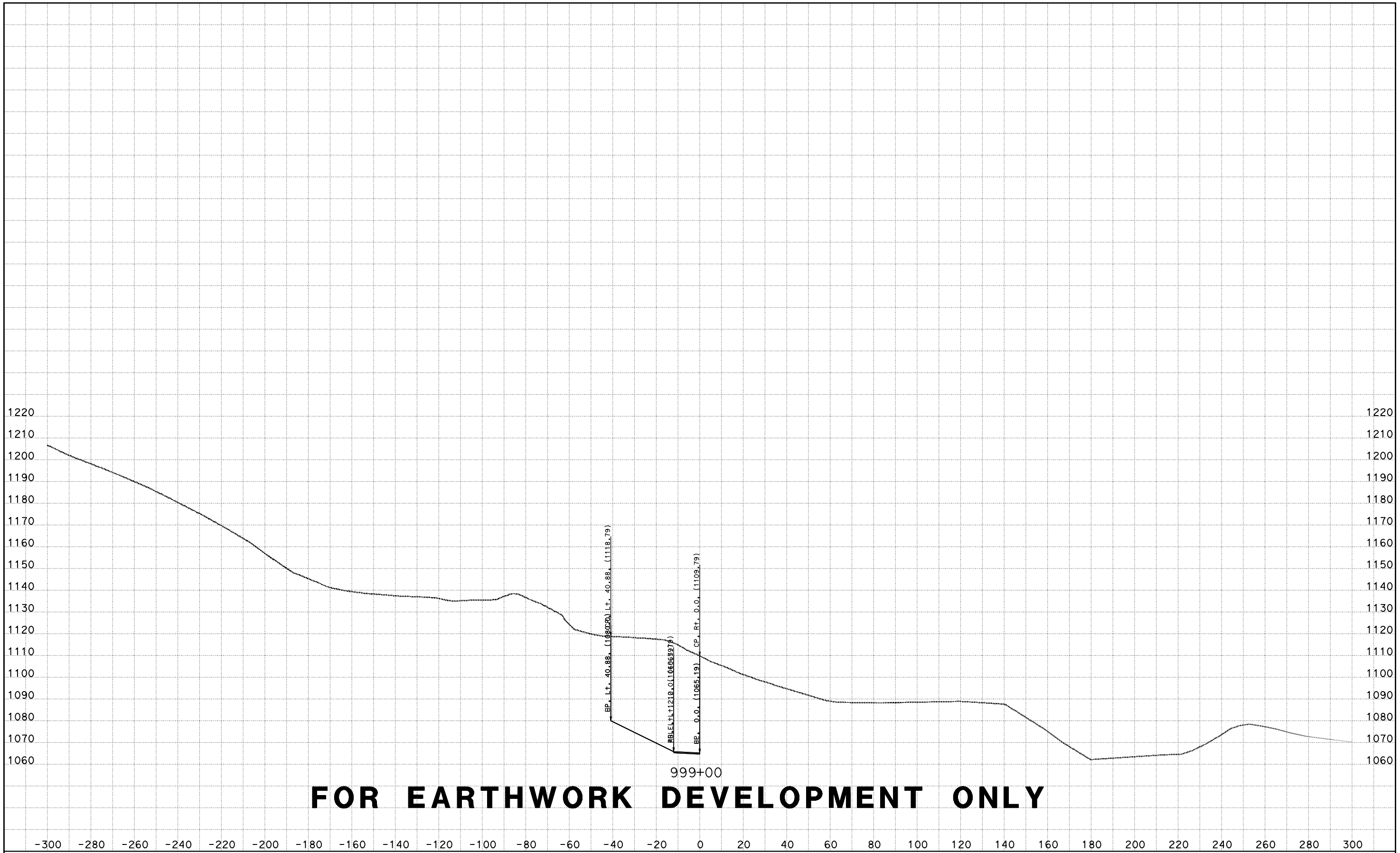

CREATED BY: D LOCKLING
DATE: 4/24/2015
KC Project: ACCRD1 File: D:\ACCRD1\EAR\EARTHWORK\accrd1_sub.ear

CONTRACT: 05-330784
DIST/CO/RTE/PM: 05-SLO-46-46.0/50.2
PROJECT ID: 0512000076

SCALE: 1" = 20' Horiz.
1" = 20' Vert.

All Dimensions are US Survey Feet

RTE46
CROSS SECTIONS
SHEET 40 OF 173

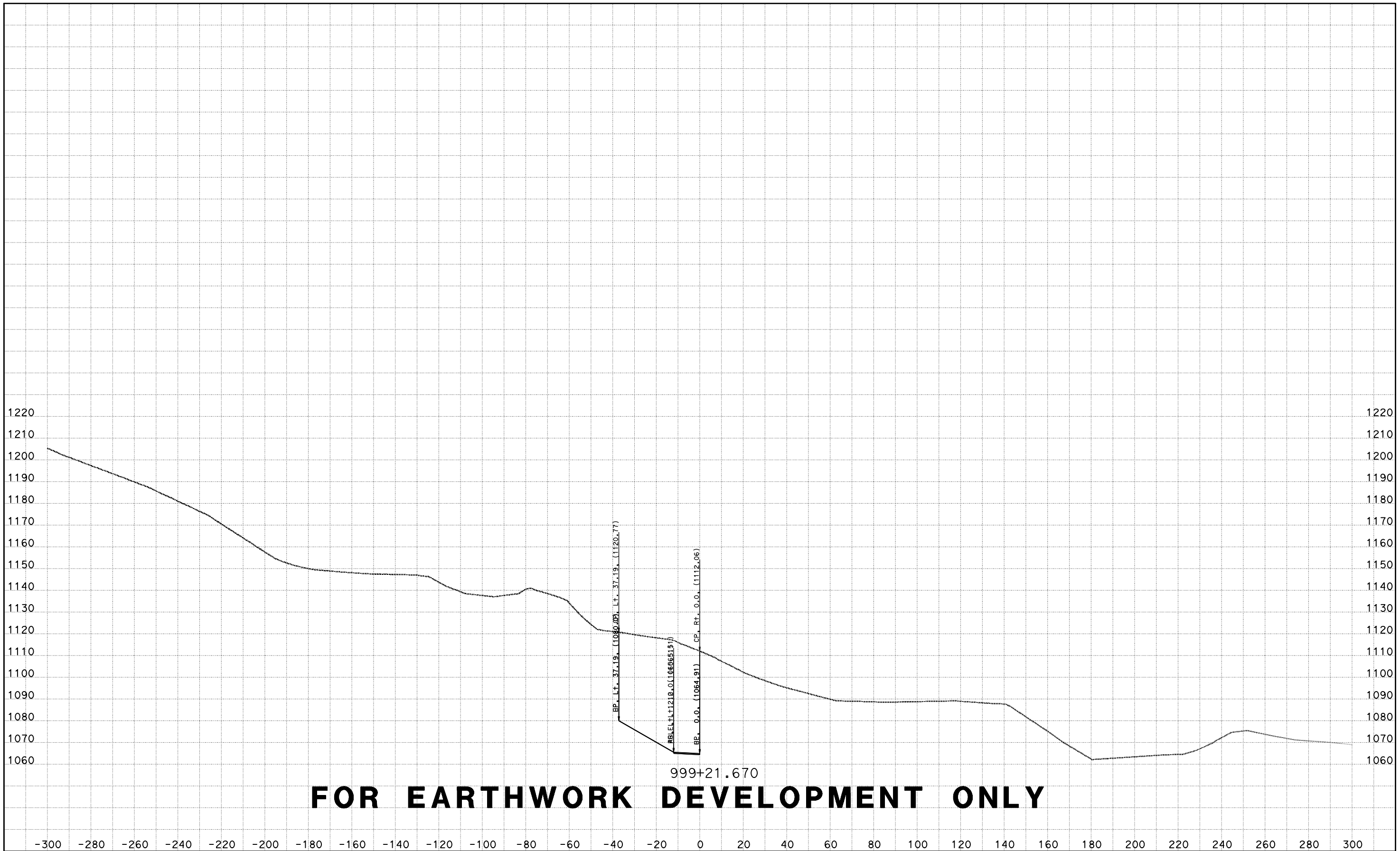

CREATED BY: D LOCKLING
DATE: 4/24/2015
KC Project: ACCRD1 File: D:\ACCRD1\EAR\EARTHWORK\accrd1_sub.ear

CONTRACT: 05-330784
DIST/CO/RTE/PM: 05-SLO-46-46.0/50.2
PROJECT ID: 0512000076

SCALE: 1" = 20' Horiz.
1" = 20' Vert.

All Dimensions are US Survey Feet

RTE46
CROSS SECTIONS

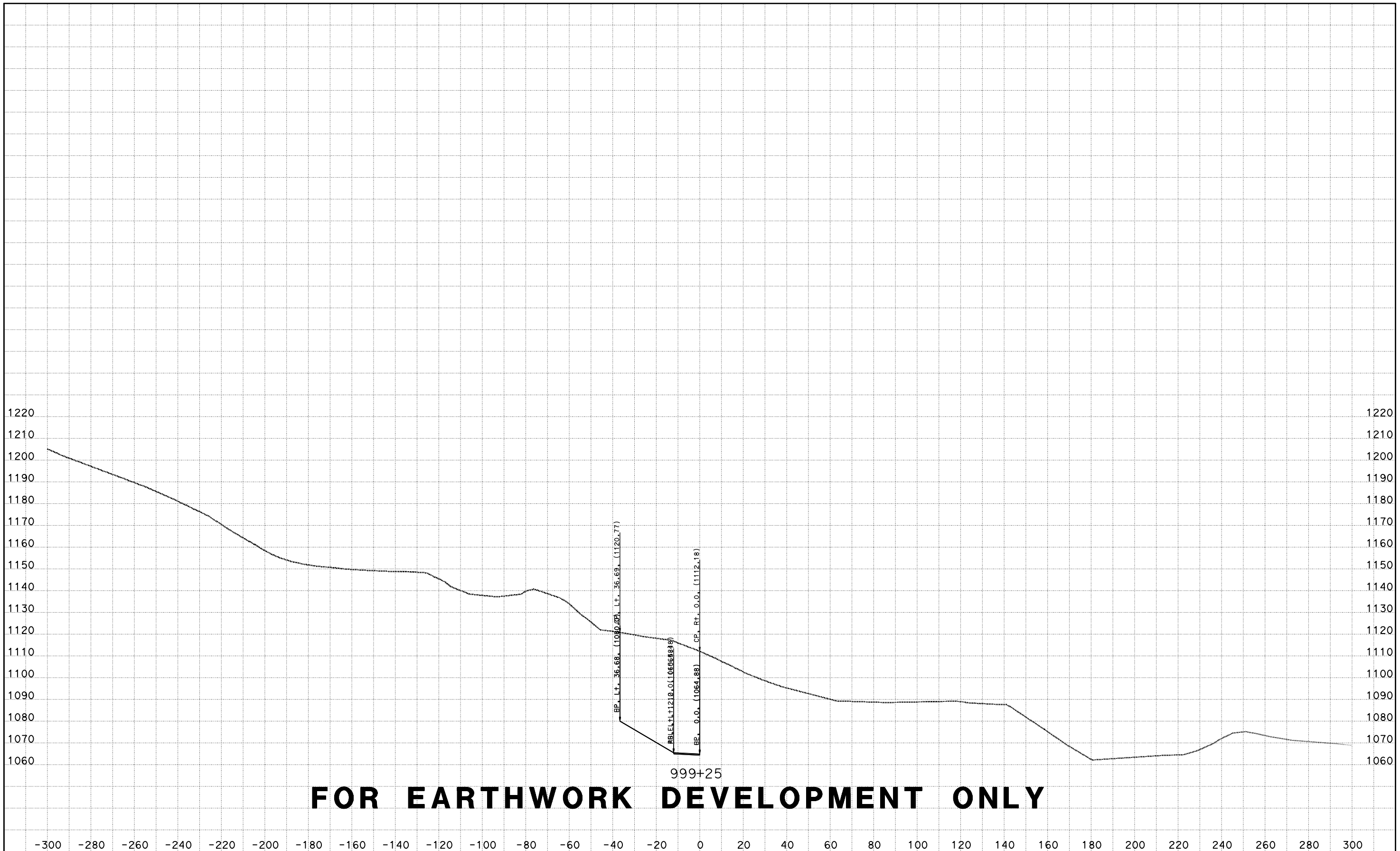

CREATED BY: D LOCKLING
DATE: 4/24/2015
KC Project: ACCRD1 File: D:\ACCRD1\EAR\EARTHWORK\accrd1_sub.ear

CONTRACT: 05-330784
DIST/CO/RTE/PM: 05-SLO-46-46.0/50.2
PROJECT ID: 0512000076

SCALE: 1" = 20' Horiz.
1" = 20' Vert.

All Dimensions are US Survey Feet

RTE46
CROSS SECTIONS

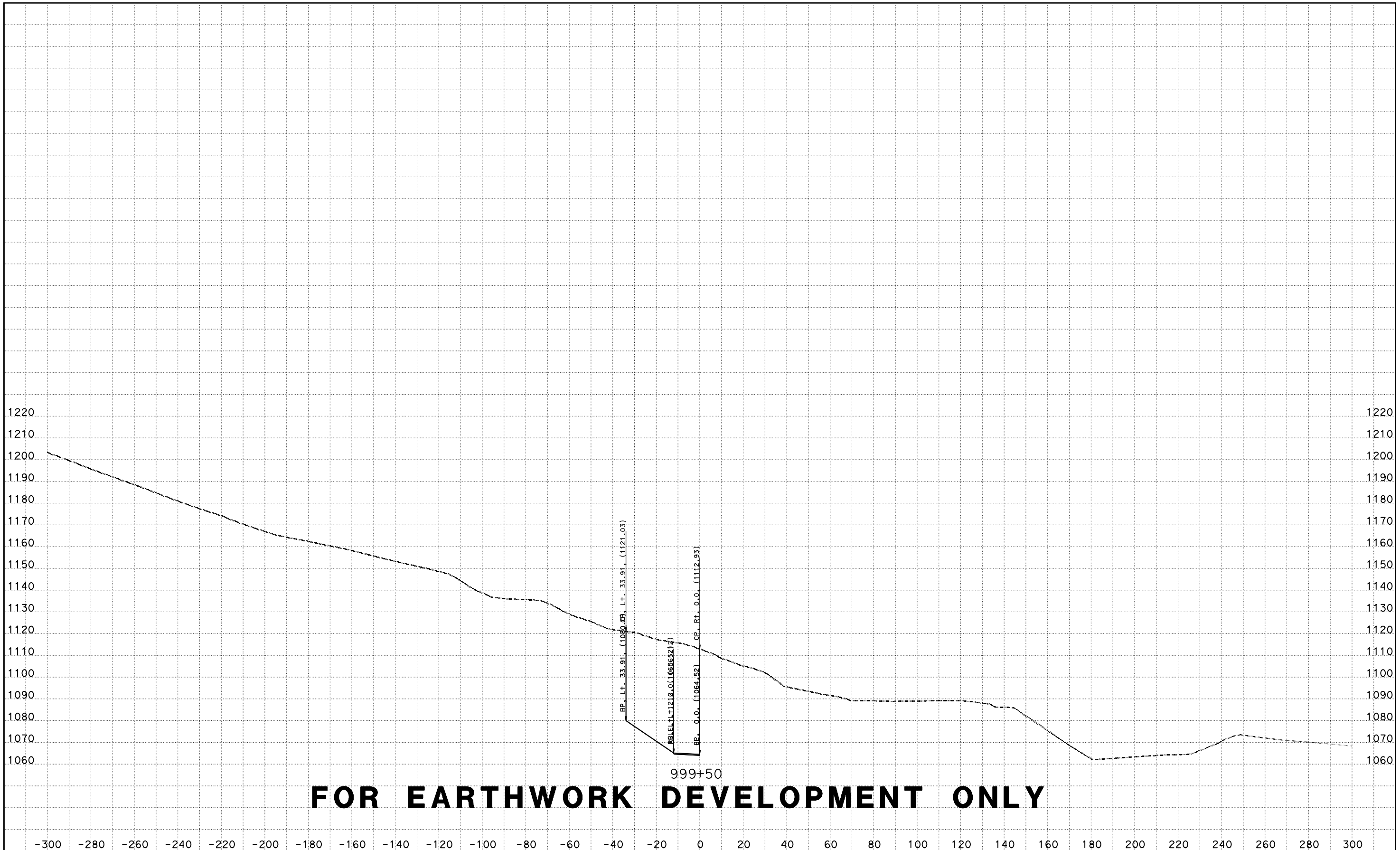

CREATED BY: D LOCKLING
DATE: 4/24/2015
KC Project: ACCRD1 File: D:\ACCRD1\EAR\EARTHWORK\accrd1_sub.ear

CONTRACT: 05-330784
DIST/CO/RTE/PM: 05-SLO-46-46.0/50.2
PROJECT ID: 0512000076

SCALE: 1" = 20' Horiz.
1" = 20' Vert.

All Dimensions are US Survey Feet

RTE46
CROSS SECTIONS

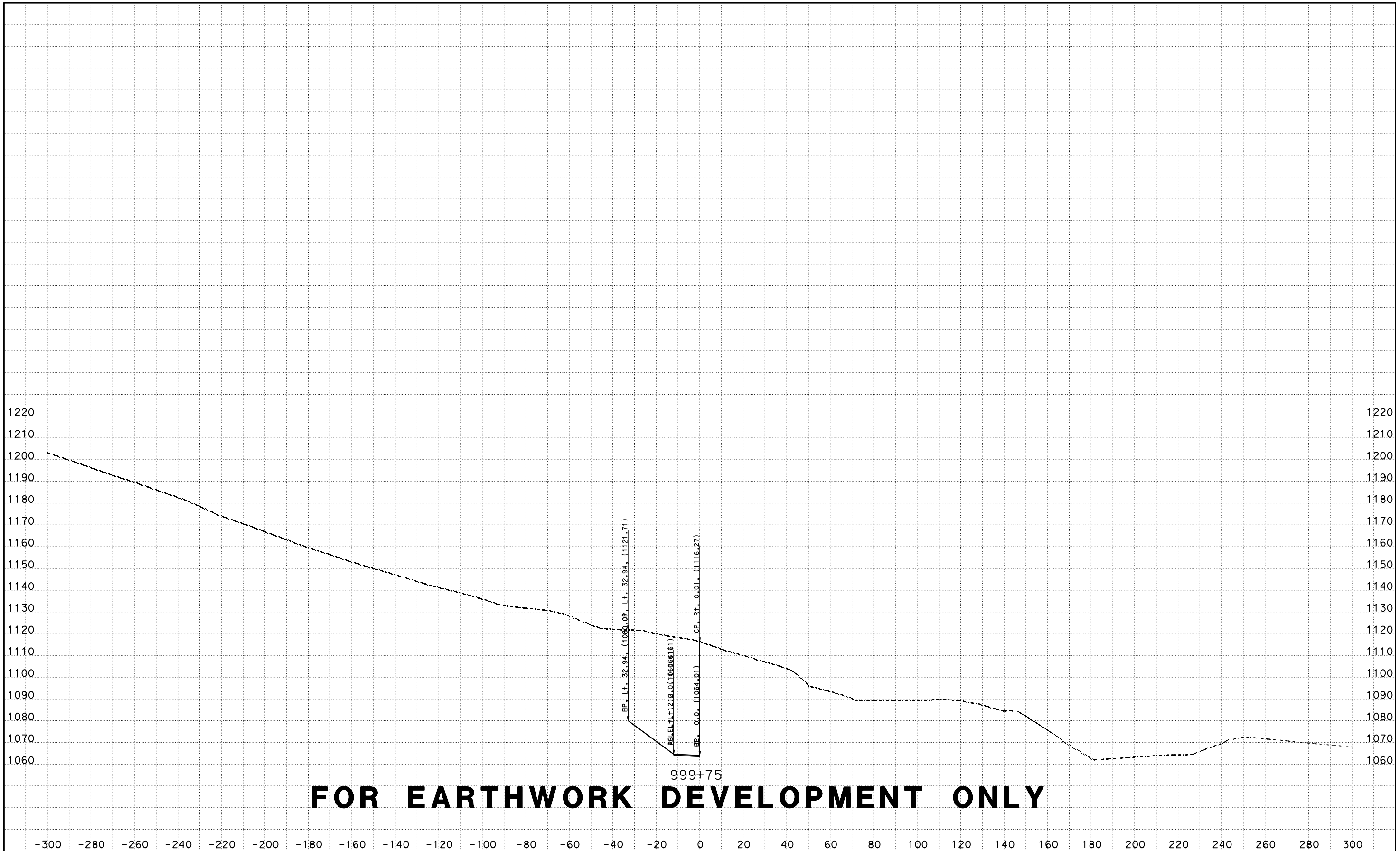

FOR EARTHWORK DEVELOPMENT ONLY

CREATED BY: D LOCKLING
DATE: 4/24/2015
KC Project: ACCRD1 File: D:\ACCRD1\EAR\EARTHWORK\accrd1_sub.ear

CONTRACT: 05-330784
DIST/CO/RTE/PM: 05-SLO-46-46.0/50.2
PROJECT ID: 0512000076

SCALE: 1" = 20' Horiz.
1" = 20' Vert.

All Dimensions are US Survey Feet

RTE46
CROSS SECTIONS
SHEET 44 OF 173

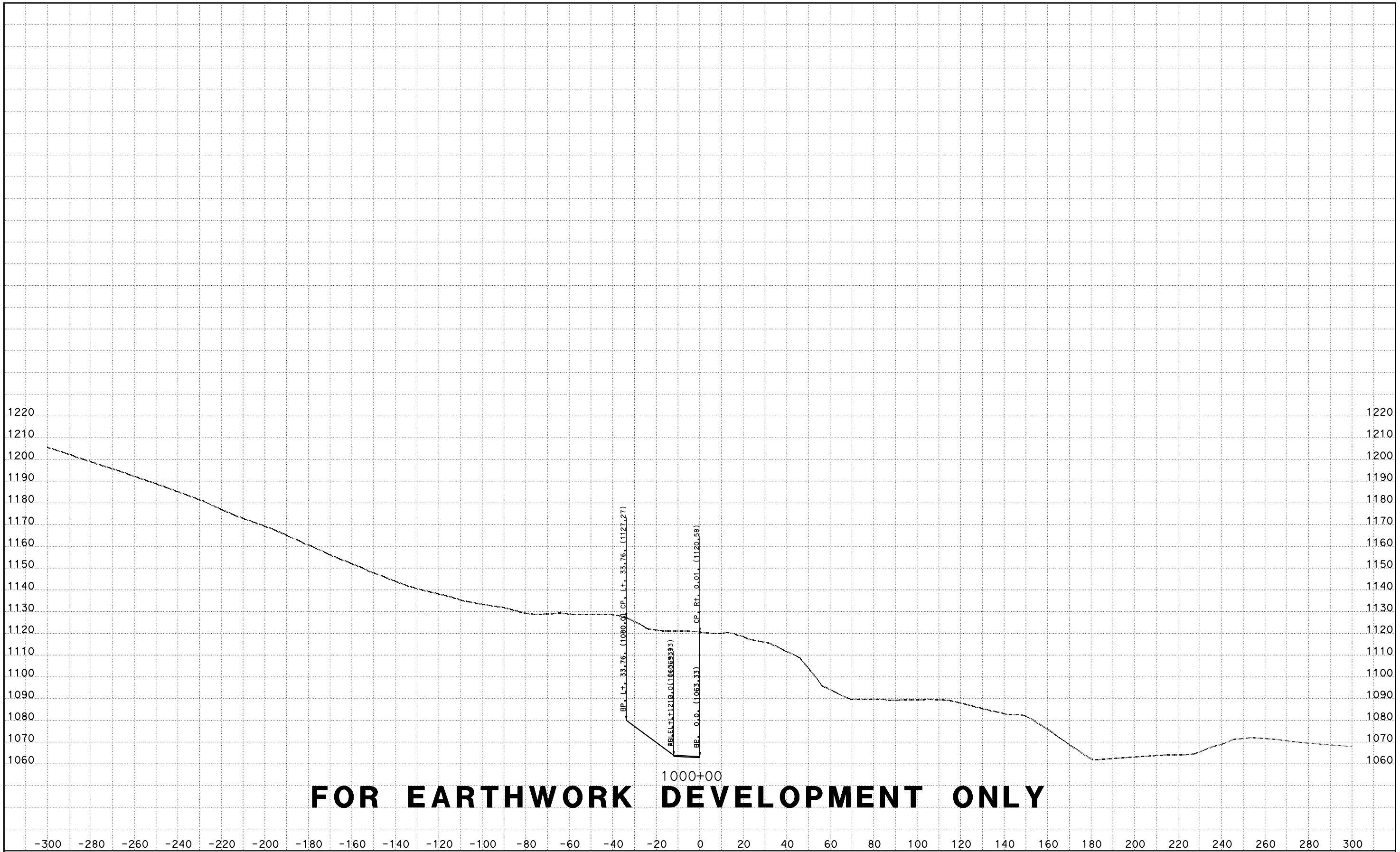

CREATED BY: D LOCKLING
DATE: 4/24/2015
KC Project: ACCRD1 File: D:\ACCRD1\EAR\EARTHWORK\accrd1_sub.ear

CONTRACT: 05-330784
DIST/CO/RTE/PM: 05-SLO-46-46.0/50.2
PROJECT ID: 0512000076

SCALE: 1" = 20' Horiz.
1" = 20' Vert.

All Dimensions are US Survey Feet

RTE46
CROSS SECTIONS

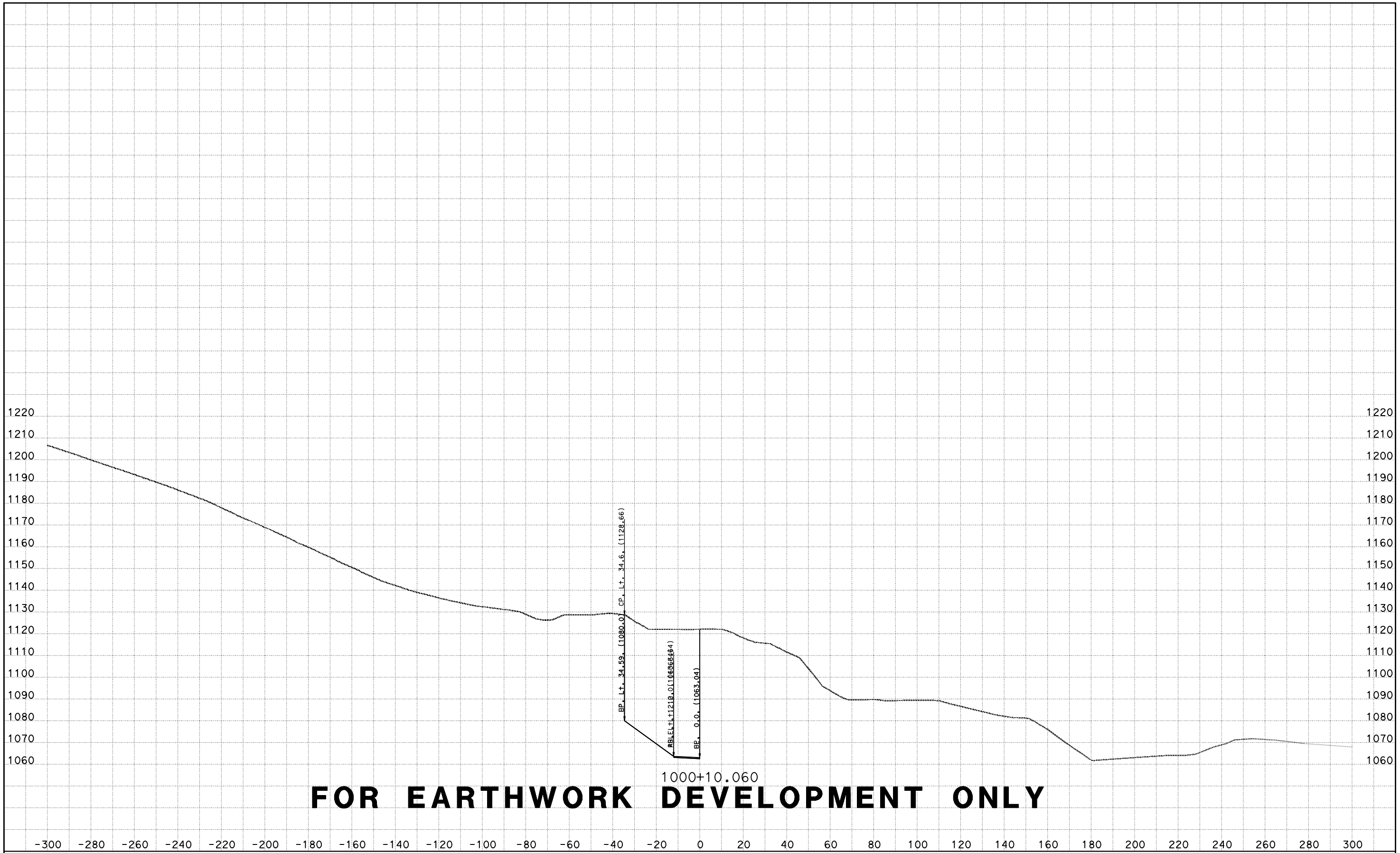

FOR EARTHWORK DEVELOPMENT ONLY

CREATED BY: D LOCKLING
DATE: 4/24/2015
KC Project: ACCRD1 File: D:\ACCRD1\EAR\EARTHWORK\accrd1_sub.ear

CONTRACT: 05-330784
DIST/CO/RTE/PM: 05-SLO-46-46.0/50.2
PROJECT ID: 0512000076

SCALE: 1" = 20' Horiz.
1" = 20' Vert.

All Dimensions are US Survey Feet

RTE46
CROSS SECTIONS
SHEET 46 OF 173

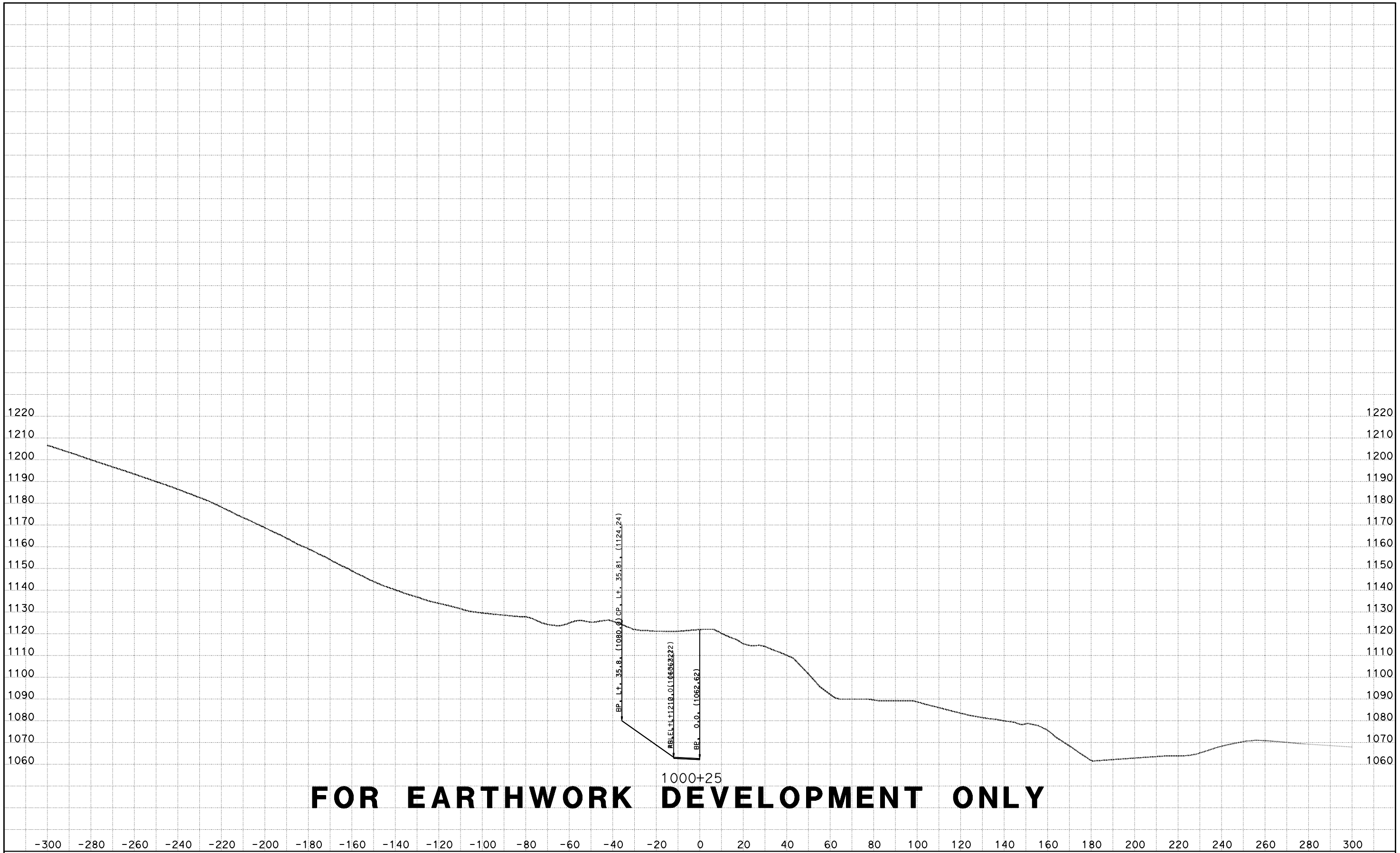

CREATED BY: D LOCKLING
DATE: 4/24/2015
KC Project: ACCRD1 File: D:\ACCRD1\EAR\EARTHWORK\accrd1_sub.ear

CONTRACT: 05-330784
DIST/CO/RTE/PM: 05-SLO-46-46.0/50.2
PROJECT ID: 0512000076

SCALE: 1" = 20' Horiz.
1" = 20' Vert.

All Dimensions are US Survey Feet

RTE46
CROSS SECTIONS
SHEET 47 OF 173

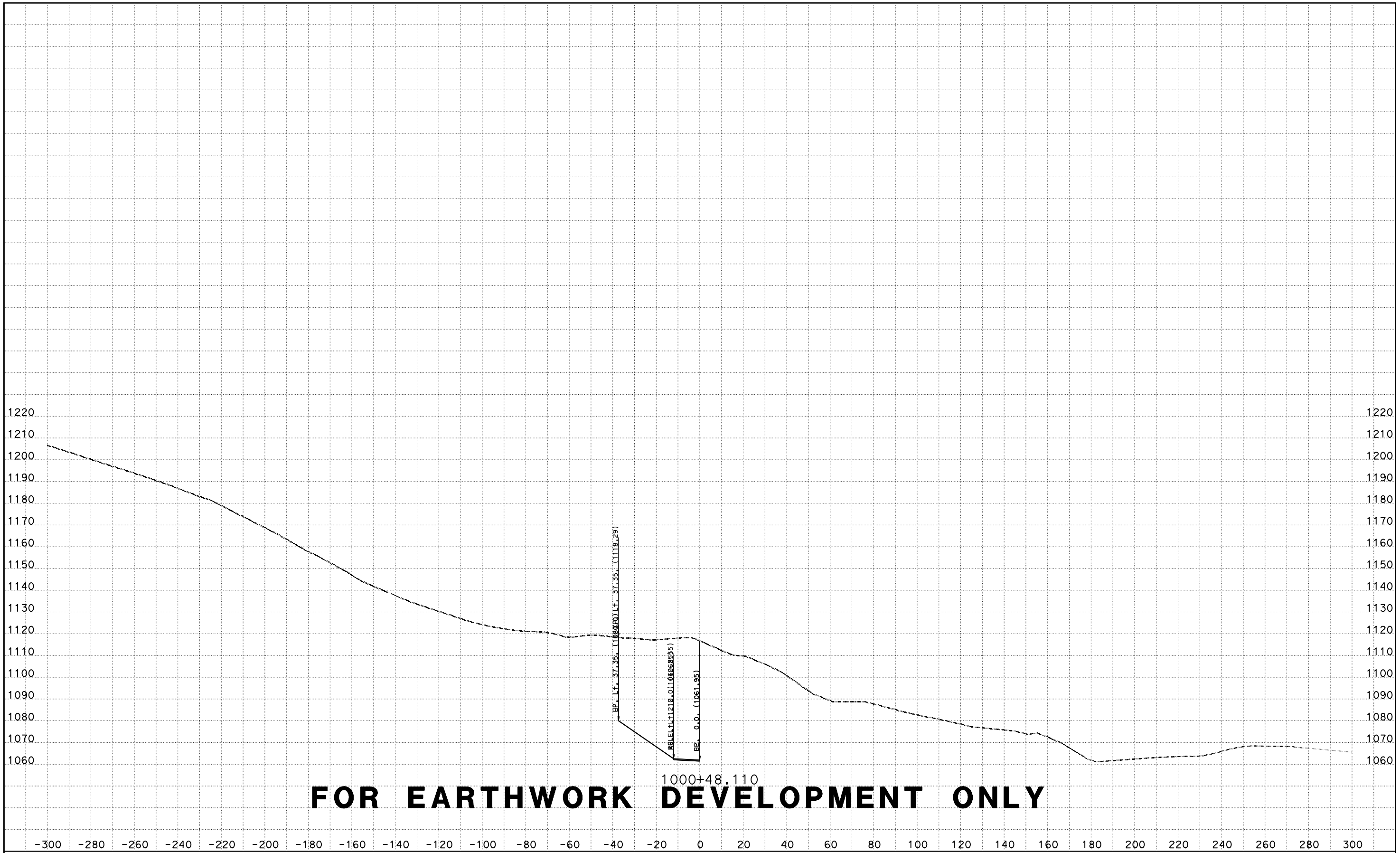

CREATED BY: D LOCKLING
DATE: 4/24/2015
KC Project: ACCRD1 File: D:\ACCRD1\EAR\EARTHWORK\accrd1_sub.ear

CONTRACT: 05-330784
DIST/CO/RTE/PM: 05-SLO-46-46.0/50.2
PROJECT ID: 0512000076

SCALE: 1" = 20' Horiz.
1" = 20' Vert.

All Dimensions are US Survey Feet

RTE46
CROSS SECTIONS
SHEET 48 OF 173

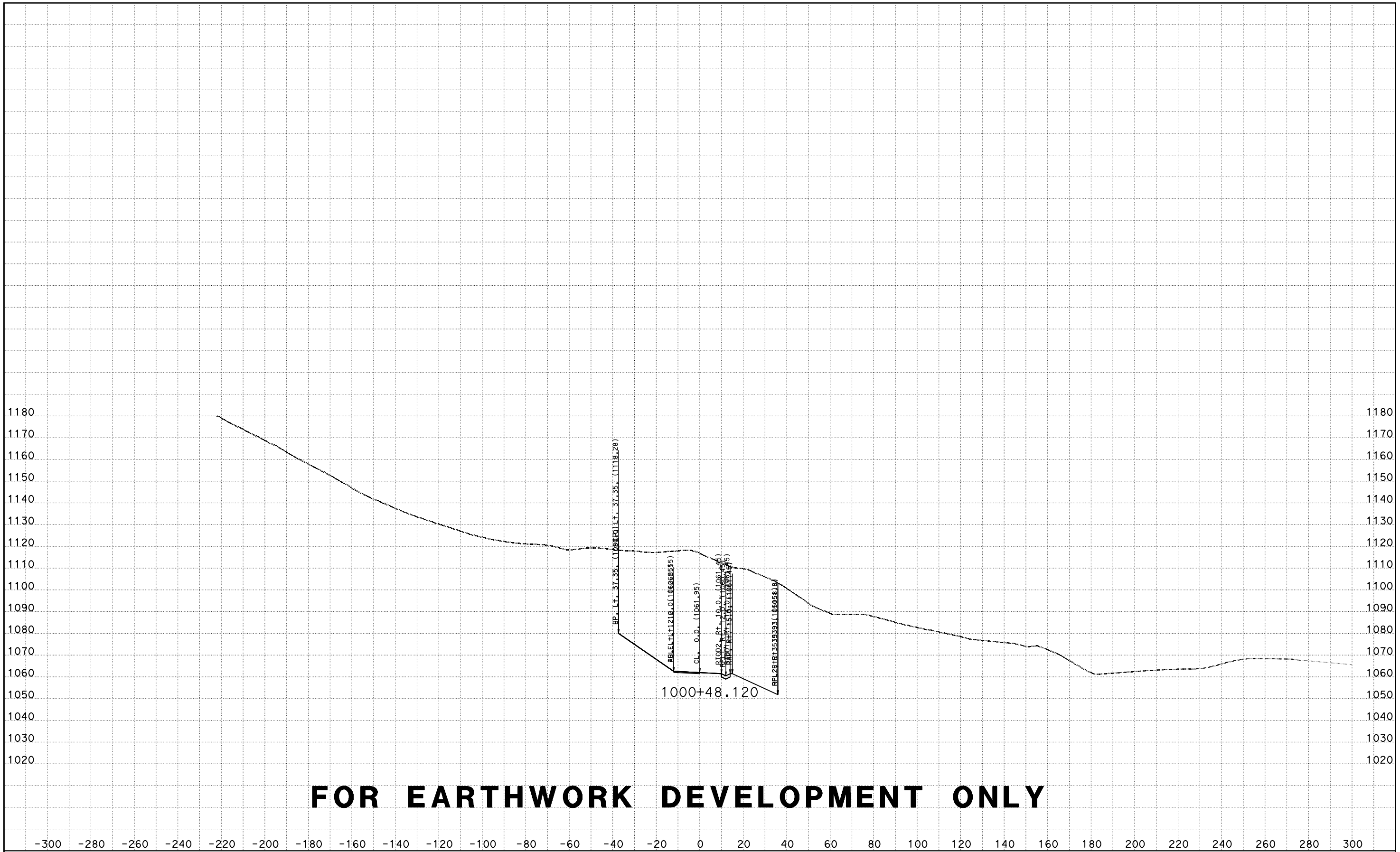

FOR EARTHWORK DEVELOPMENT ONLY

CREATED BY: D LOCKLING
DATE: 4/24/2015
KC Project: ACCRD1 File: D:\ACCRD1\EAR\EARTHWORK\accrd1_sub.ear

CONTRACT: 05-330784
DIST/CO/RTE/PM: 05-SLO-46-46.0/50.2
PROJECT ID: 0512000076

SCALE: 1" = 20' Horiz.
1" = 20' Vert.

All Dimensions are US Survey Feet

RTE46
CROSS SECTIONS

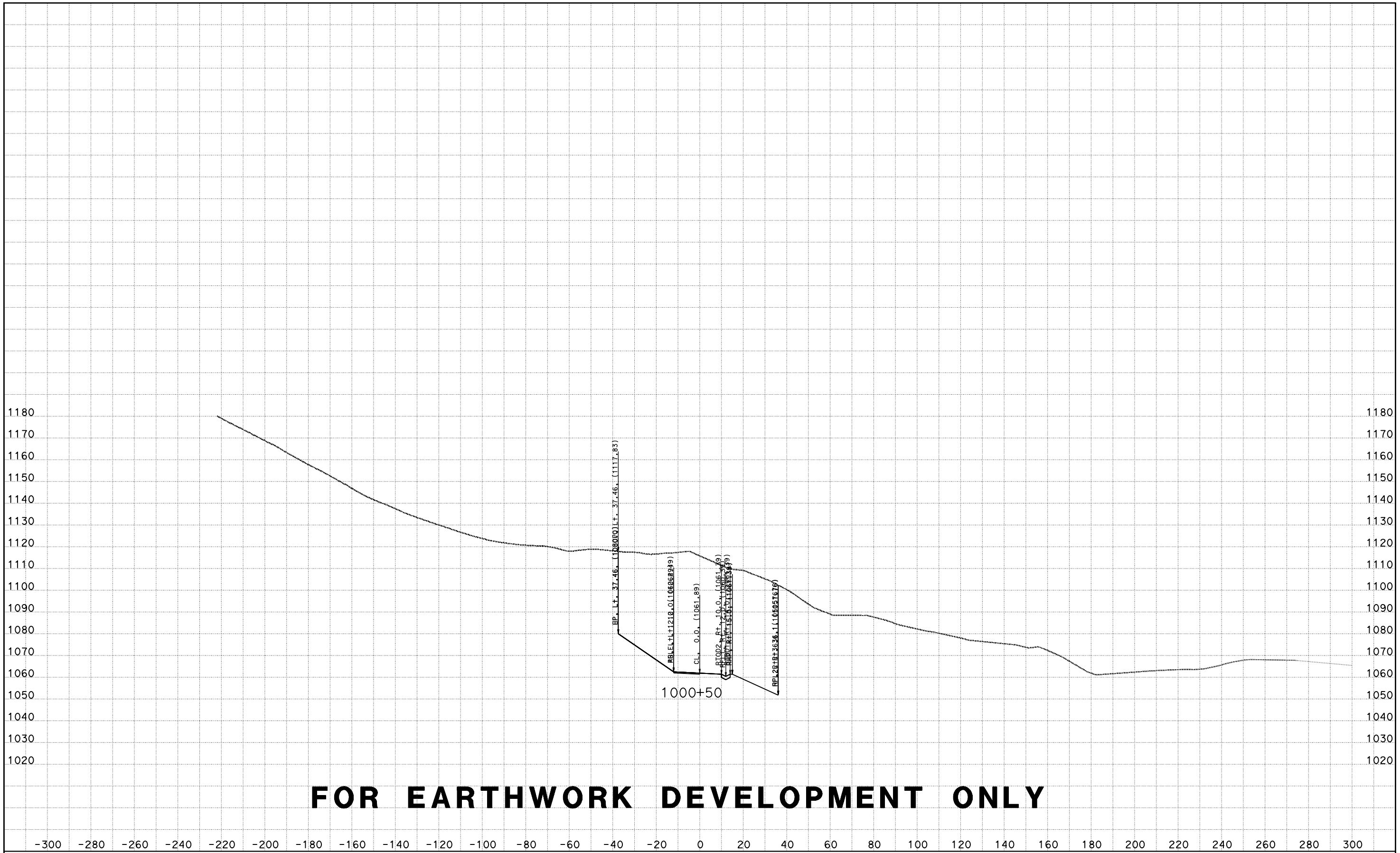

FOR EARTHWORK DEVELOPMENT ONLY

CREATED BY: D LOCKLING
DATE: 4/24/2015
KC Project: ACCRD1 File: D:\ACCRD1\EAR\EARTHWORK\accrd1_sub.ear

CONTRACT: 05-330784
DIST/CO/RTE/PM: 05-SLO-46-46.0/50.2
PROJECT ID: 0512000076

SCALE: 1" = 20' Horiz.
1" = 20' Vert.

All Dimensions are US Survey Feet

RTE46
CROSS SECTIONS

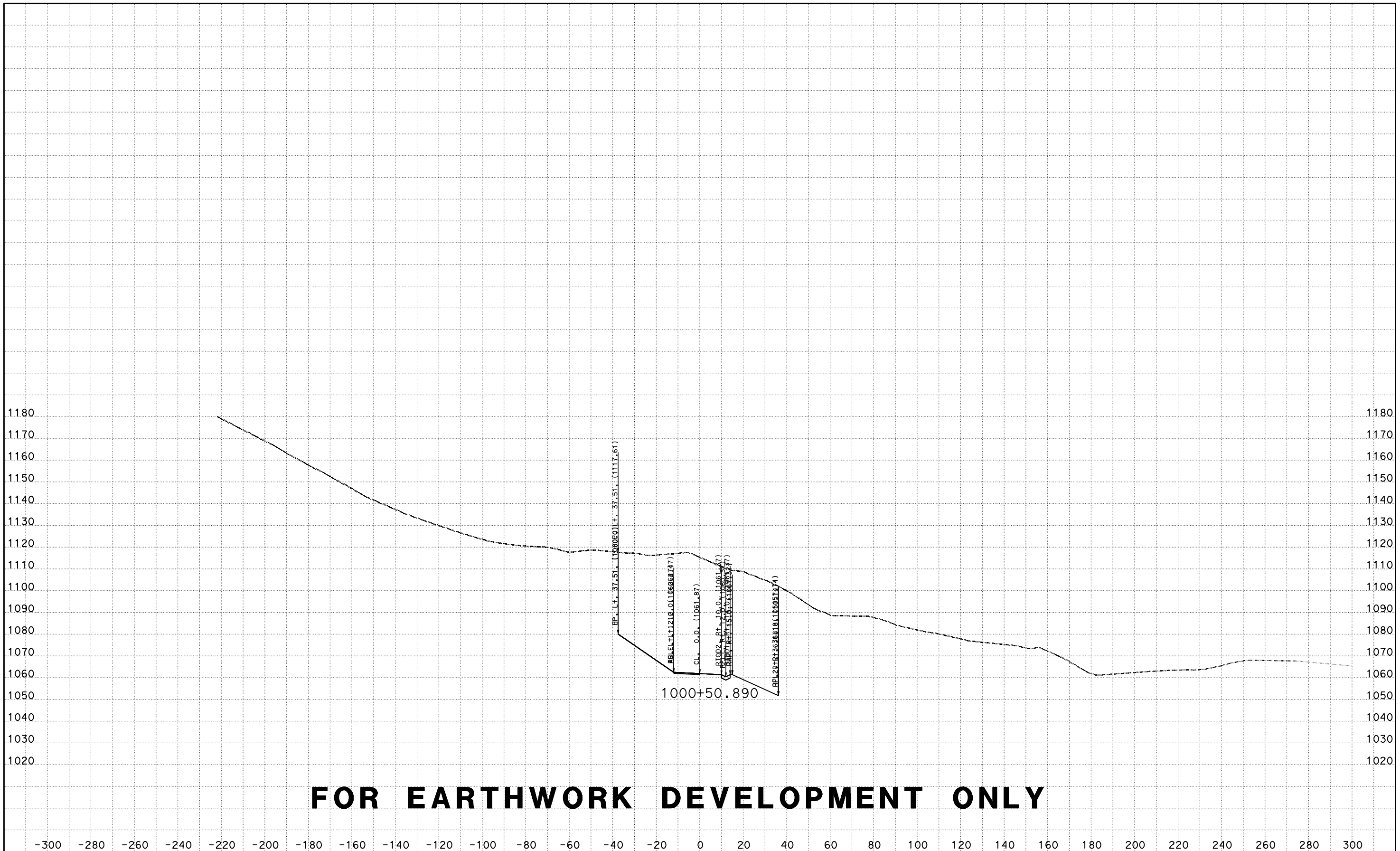

CREATED BY: D LOCKLING
DATE: 4/24/2015
KC Project: ACCRD1 File: D:\ACCRD1\EAR\EARTHWORK\accrd1_sub.ear

CONTRACT: 05-330784
DIST/CO/RTE/PM: 05-SLO-46-46.0/50.2
PROJECT ID: 0512000076

SCALE: 1" = 20' Horiz.
1" = 20' Vert.

All Dimensions are US Survey Feet

RTE46
CROSS SECTIONS
SHEET 51 OF 173



CREATED BY: D LOCKLING
DATE: 4/24/2015
KC Project: ACCRD1 File: D:\ACCRD1\EAR\EARTHWORK\accrd1_sub.ear

CONTRACT: 05-330784
DIST/CO/RTE/PM: 05-SLO-46-46.0/50.2
PROJECT ID: 0512000076

SCALE: 1" = 20' Horiz.
1" = 20' Vert.

All Dimensions are US Survey Feet

RTE46
CROSS SECTIONS

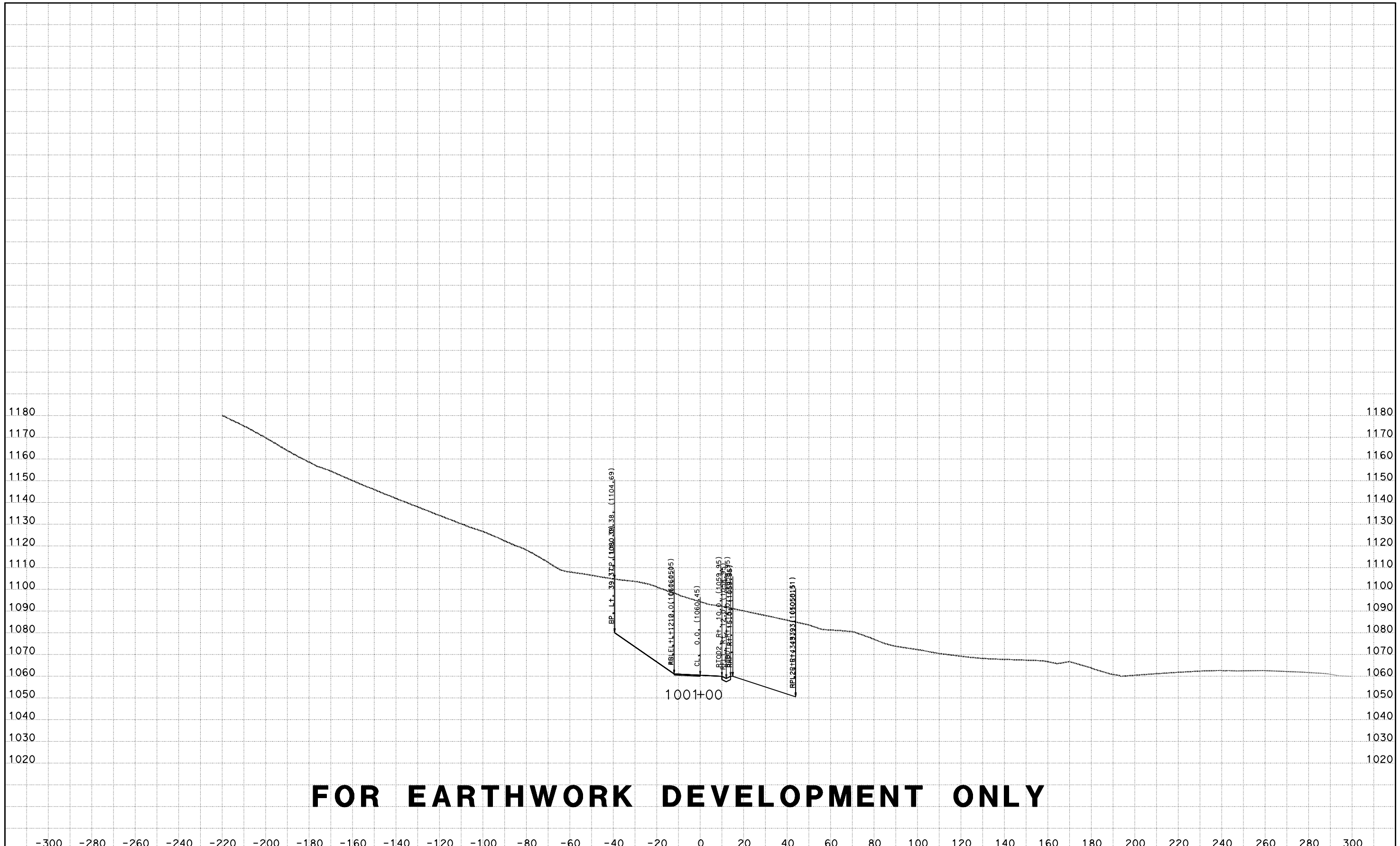

FOR EARTHWORK DEVELOPMENT ONLY

CREATED BY: D LOCKLING
DATE: 4/24/2015
KC Project: ACCRD1 File: D:\ACCRD1\EAR\EARTHWORK\accrd1_sub.ear

CONTRACT: 05-330784
DIST/CO/RTE/PM: 05-SLO-46-46.0/50.2
PROJECT ID: 0512000076

SCALE: 1" = 20' Horiz.
1" = 20' Vert.

All Dimensions are US Survey Feet

RTE46
CROSS SECTIONS
SHEET 53 OF 173

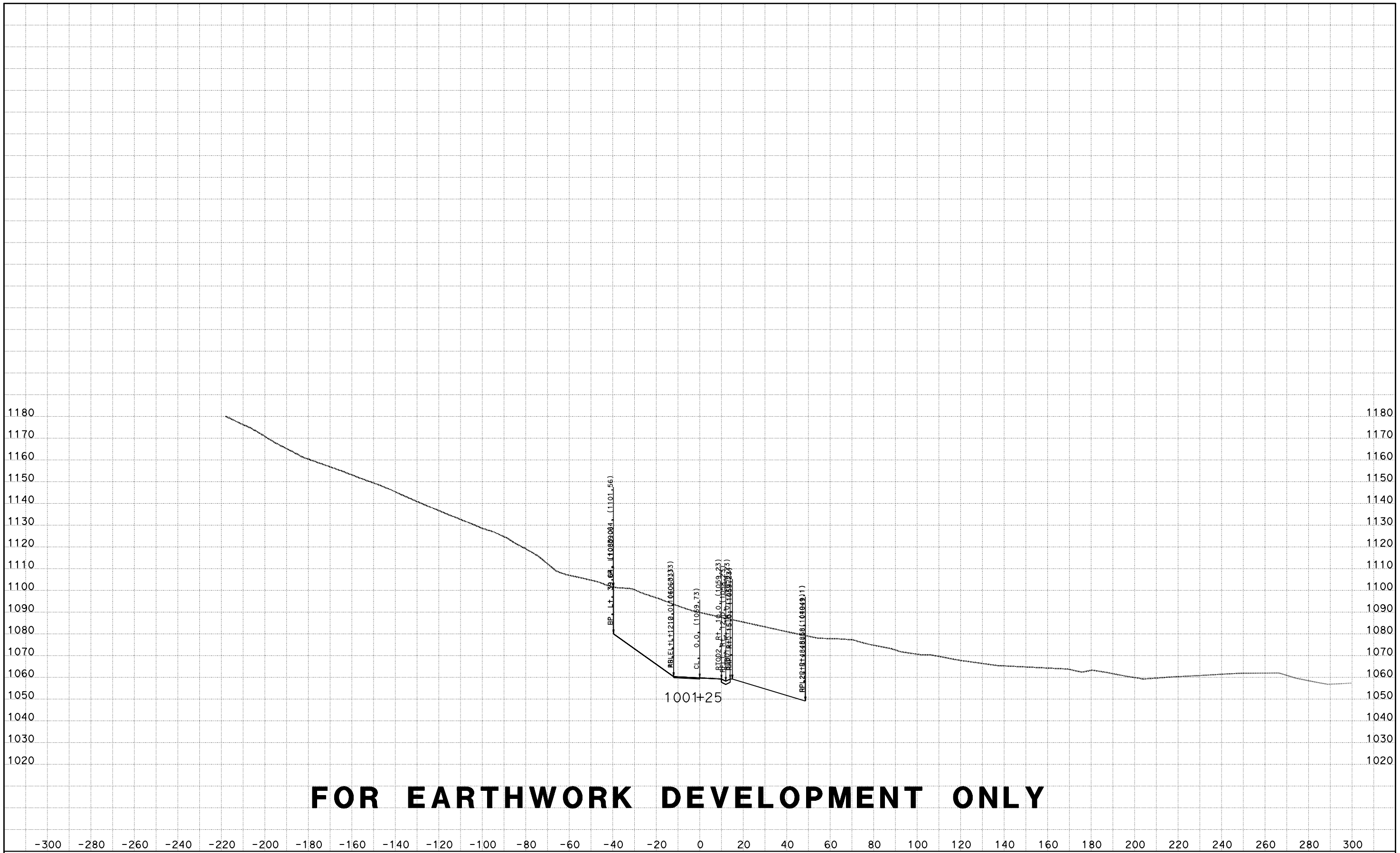

FOR EARTHWORK DEVELOPMENT ONLY

CREATED BY: D LOCKLING
DATE: 4/24/2015
KC Project: ACCRD1 File: D:\ACCRD1\EAR\EARTHWORK\accrd1_sub.ear

CONTRACT: 05-330784
DIST/CO/RTE/PM: 05-SLO-46-46.0/50.2
PROJECT ID: 0512000076

SCALE: 1" = 20' Horiz.
1" = 20' Vert.

All Dimensions are US Survey Feet

RTE46
CROSS SECTIONS
SHEET 54 OF 173

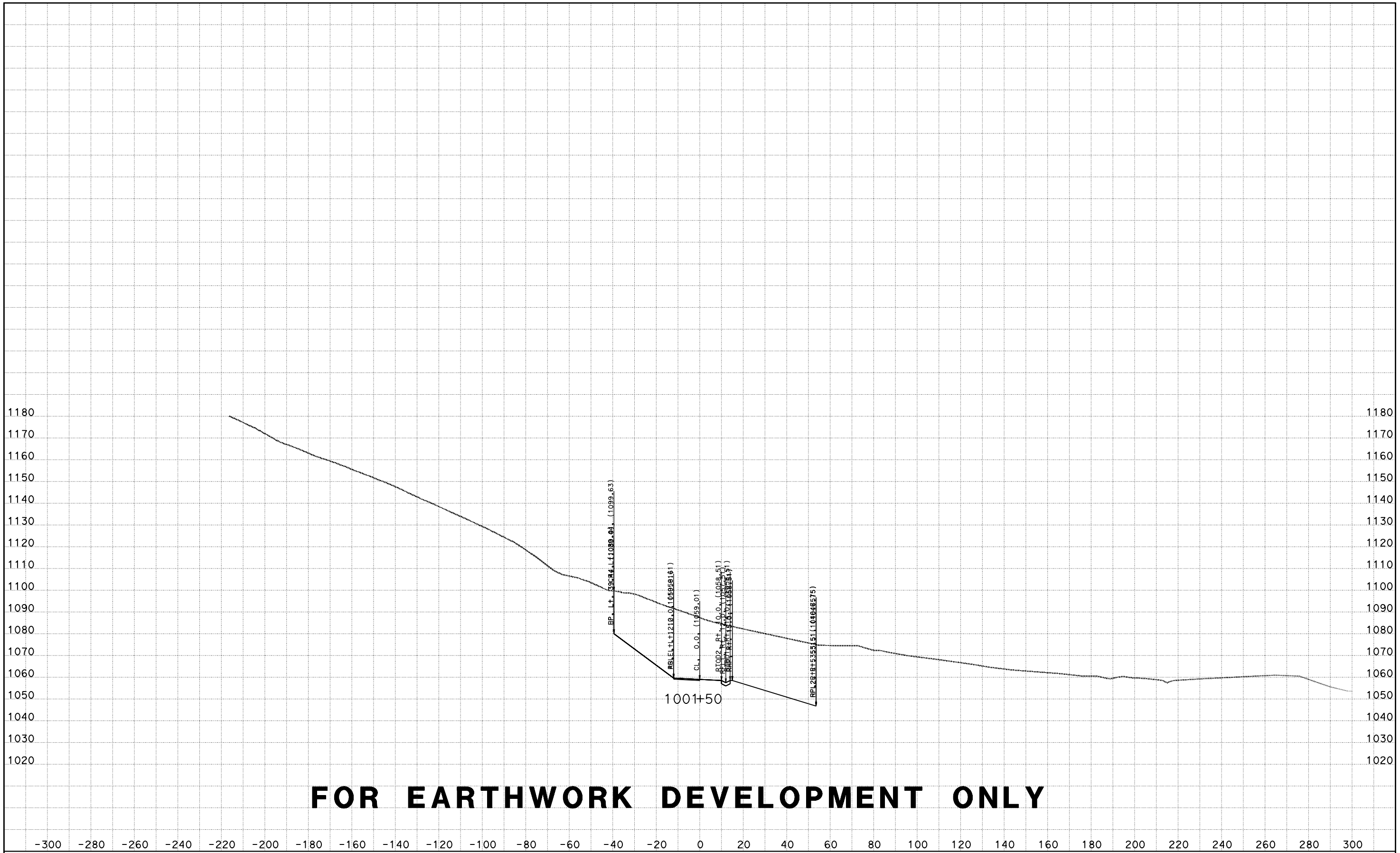

FOR EARTHWORK DEVELOPMENT ONLY

CREATED BY: D LOCKLING
DATE: 4/24/2015
KC Project: ACCRD1 File: D:\ACCRD1\EAR\EARTHWORK\accrd1_sub.ear

CONTRACT: 05-330784
DIST/CO/RTE/PM: 05-SLO-46-46.0/50.2
PROJECT ID: 0512000076

SCALE: 1" = 20' Horiz.
1" = 20' Vert.

All Dimensions are US Survey Feet

RTE46
CROSS SECTIONS
SHEET 55 OF 173

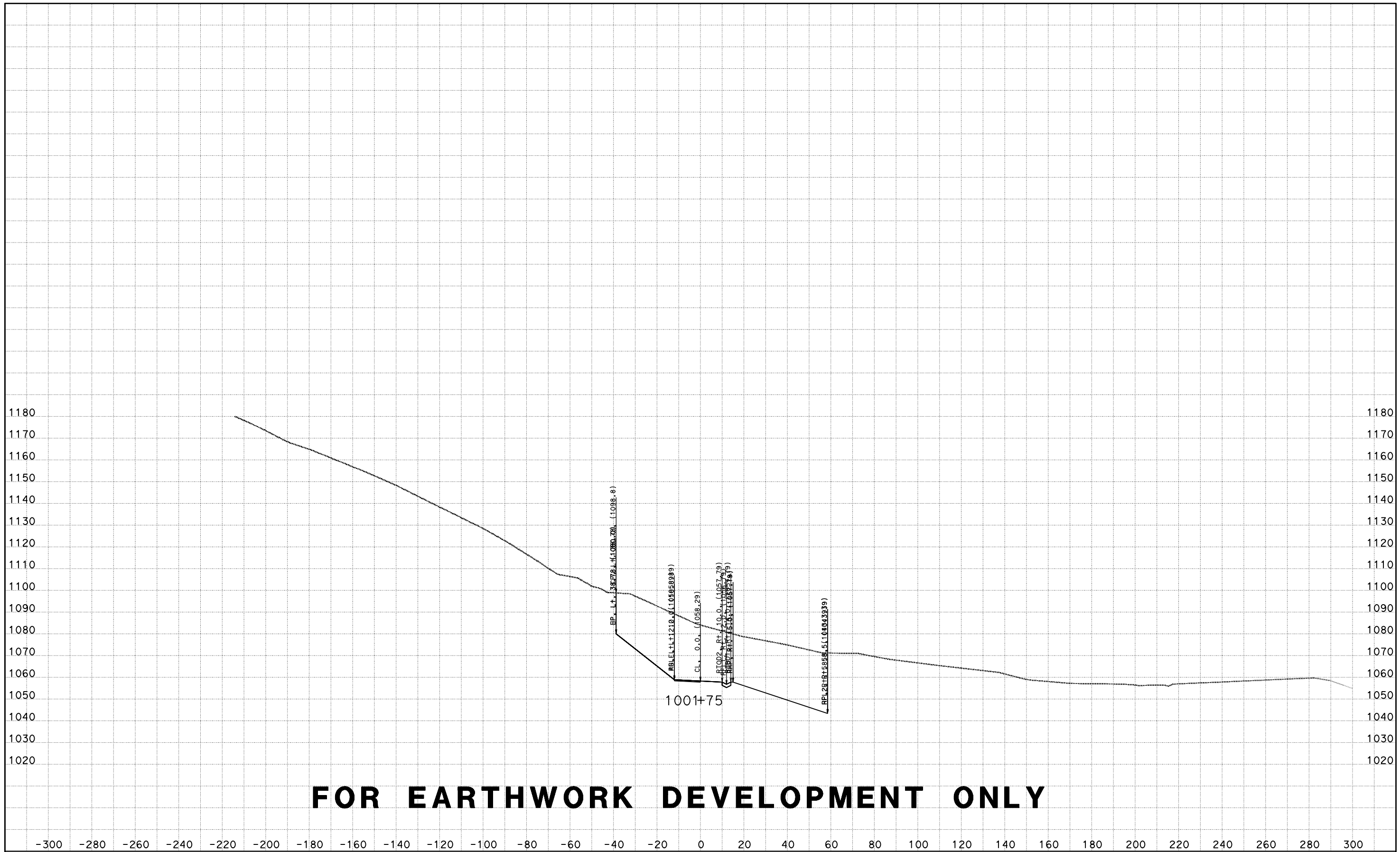

FOR EARTHWORK DEVELOPMENT ONLY

CREATED BY: D LOCKLING
DATE: 4/24/2015
KC Project: ACCRD1 File: D:\ACCRD1\EAR\EARTHWORK\accrd1_sub.ear

CONTRACT: 05-330784
DIST/CO/RTE/PM: 05-SLO-46-46.0/50.2
PROJECT ID: 0512000076

SCALE: 1" = 20' Horiz.
1" = 20' Vert.

All Dimensions are US Survey Feet

RTE46
CROSS SECTIONS
SHEET 56 OF 173

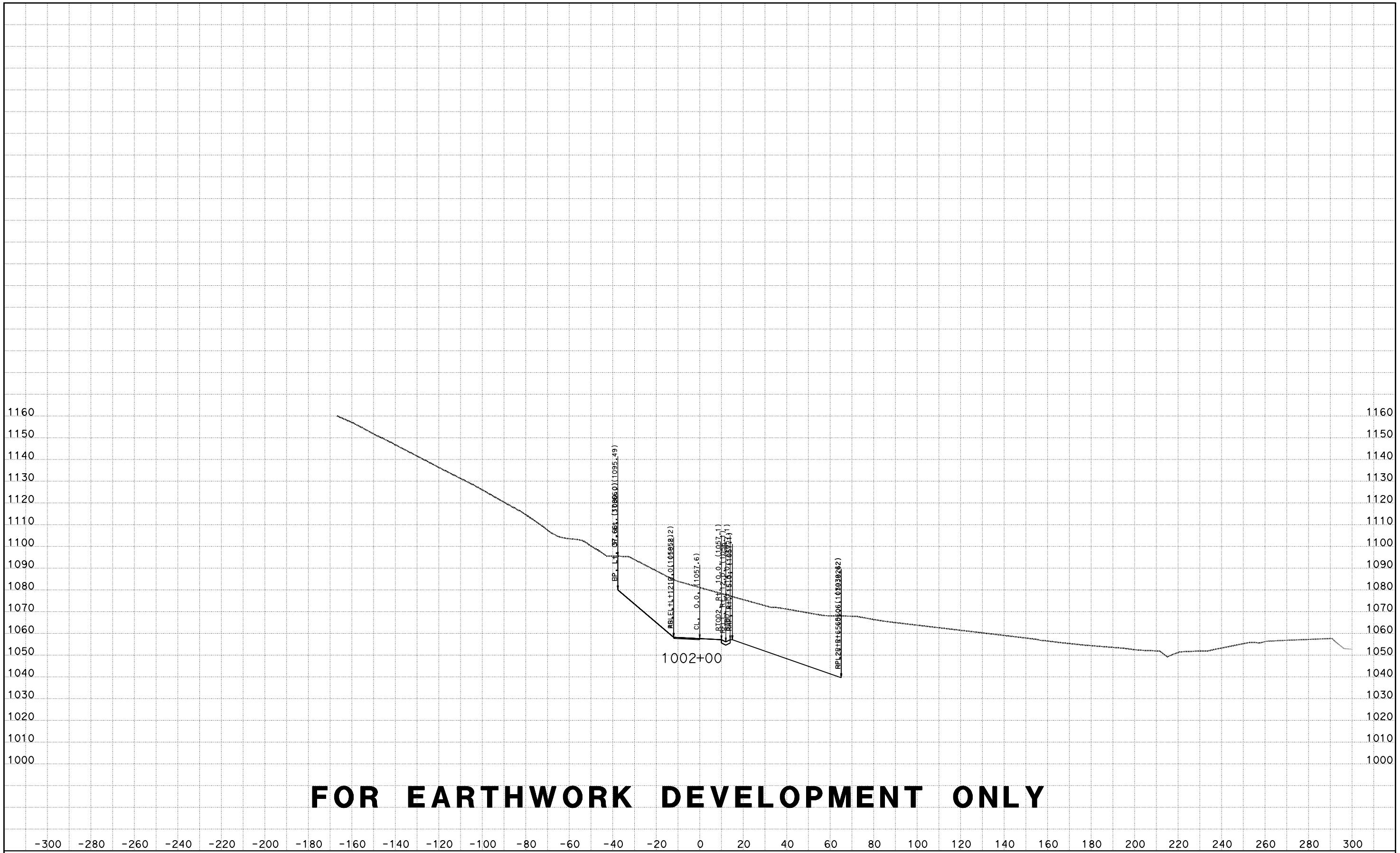

FOR EARTHWORK DEVELOPMENT ONLY

CREATED BY: D LOCKLING
DATE: 4/24/2015
KC Project: ACCRD1 File: D:\ACCRD1\EAR\EARTHWORK\accrd1_sub.ear

CONTRACT: 05-330784
DIST/CO/RTE/PM: 05-SLO-46-46.0/50.2
PROJECT ID: 0512000076

SCALE: 1" = 20' Horiz.
1" = 20' Vert.

All Dimensions are US Survey Feet

RTE46
CROSS SECTIONS
SHEET 57 OF 173

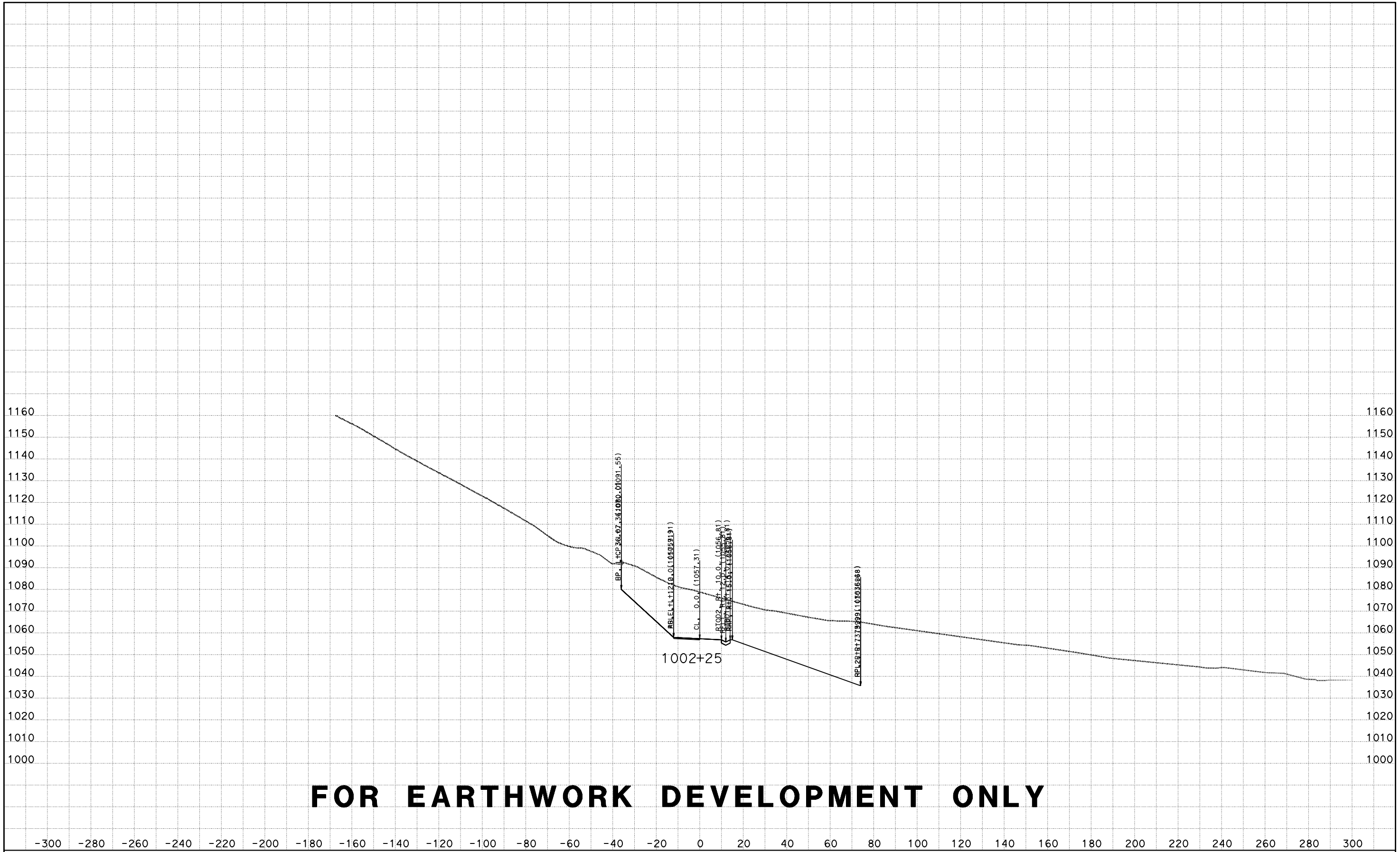

CREATED BY: D LOCKLING
DATE: 4/24/2015
KC Project: ACCRD1 File: D:\ACCRD1\EAR\EARTHWORK\accrd1_sub.ear

CONTRACT: 05-330784
DIST/CO/RTE/PM: 05-SLO-46-46.0/50.2
PROJECT ID: 0512000076

SCALE: 1" = 20' Horiz.
1" = 20' Vert.

All Dimensions are US Survey Feet

RTE46
CROSS SECTIONS
SHEET 58 OF 173



FOR EARTHWORK DEVELOPMENT ONLY

CREATED BY: D LOCKLING
DATE: 4/24/2015
KC Project: ACCRD1 File: D:\ACCRD1\EAR\EARTHWORK\accrd1_sub.ear

CONTRACT: 05-330784
DIST/CO/RTE/PM: 05-SLO-46-46.0/50.2
PROJECT ID: 0512000076

SCALE: 1" = 20' Horiz.
1" = 20' Vert.

All Dimensions are US Survey Feet

RTE46
CROSS SECTIONS
SHEET 59 OF 173

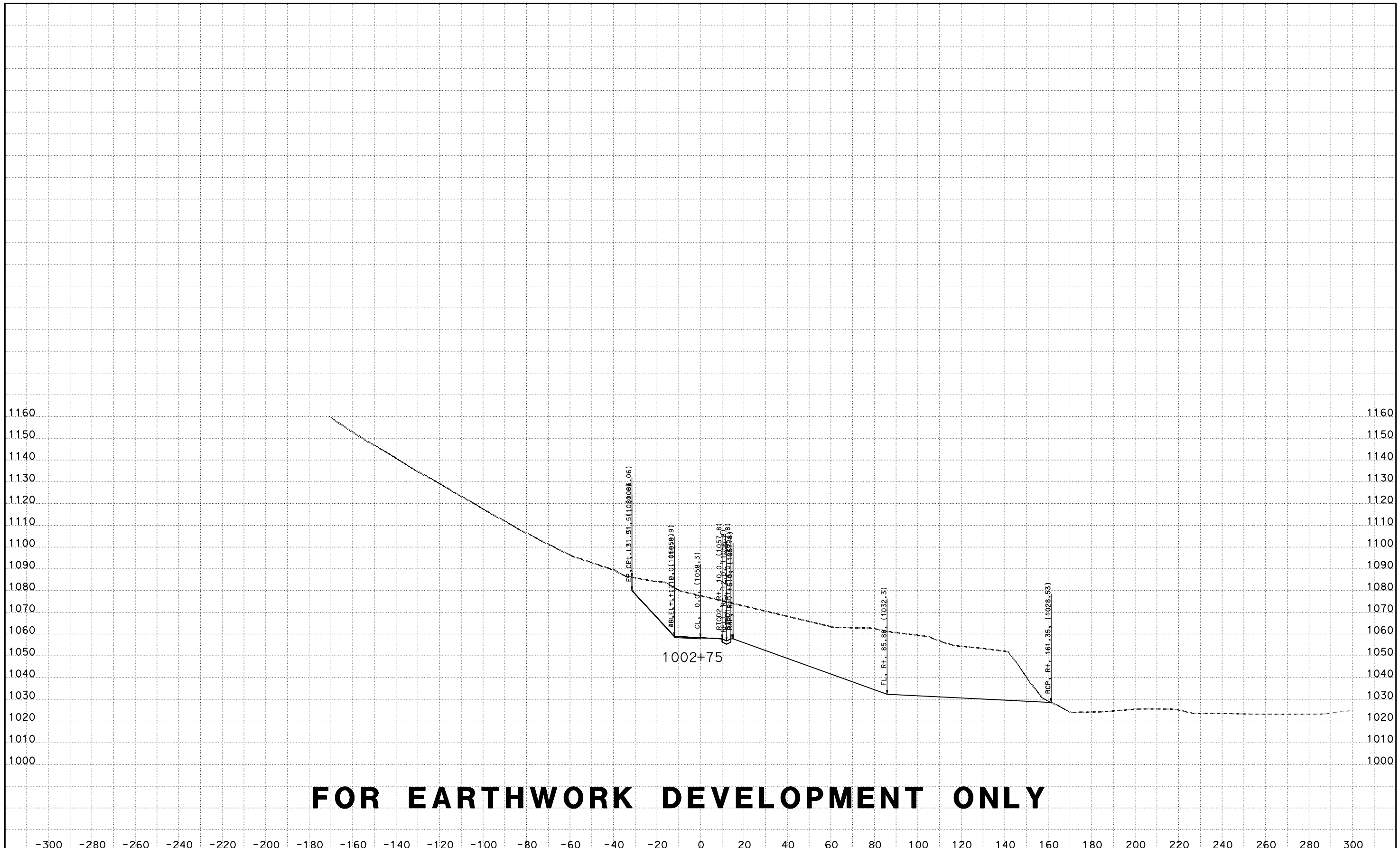

FOR EARTHWORK DEVELOPMENT ONLY

CREATED BY: D LOCKLING
DATE: 4/24/2015
KC Project: ACCRD1 File: D:\ACCRD1\EAR\EARTHWORK\accrd1_sub.ear

CONTRACT: 05-330784
DIST/CO/RTE/PM: 05-SLO-46-46.0/50.2
PROJECT ID: 0512000076

SCALE: 1" = 20' Horiz.
1" = 20' Vert.

All Dimensions are US Survey Feet

RTE46
CROSS SECTIONS
SHEET 60 OF 173

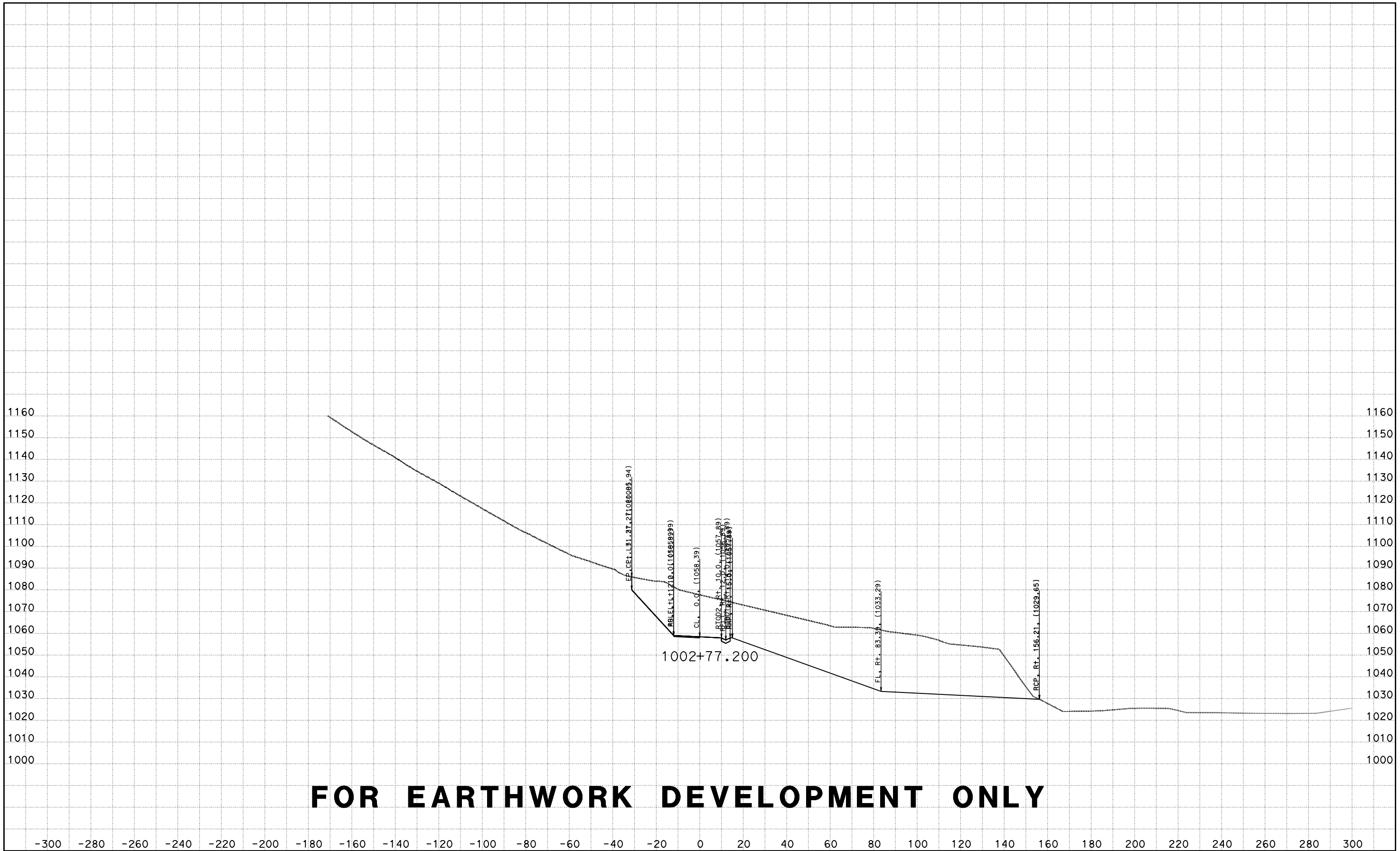

FOR EARTHWORK DEVELOPMENT ONLY

CREATED BY: D LOCKLING
DATE: 4/24/2015
KC Project: ACCRD1 File: D:\ACCRD1\EAR\EARTHWORK\accrd1_sub.ear

CONTRACT: 05-330784
DIST/CO/RTE/PM: 05-SLO-46-46.0/50.2
PROJECT ID: 0512000076

SCALE: 1" = 20' Horiz.
1" = 20' Vert.

All Dimensions are US Survey Feet

RTE46
CROSS SECTIONS

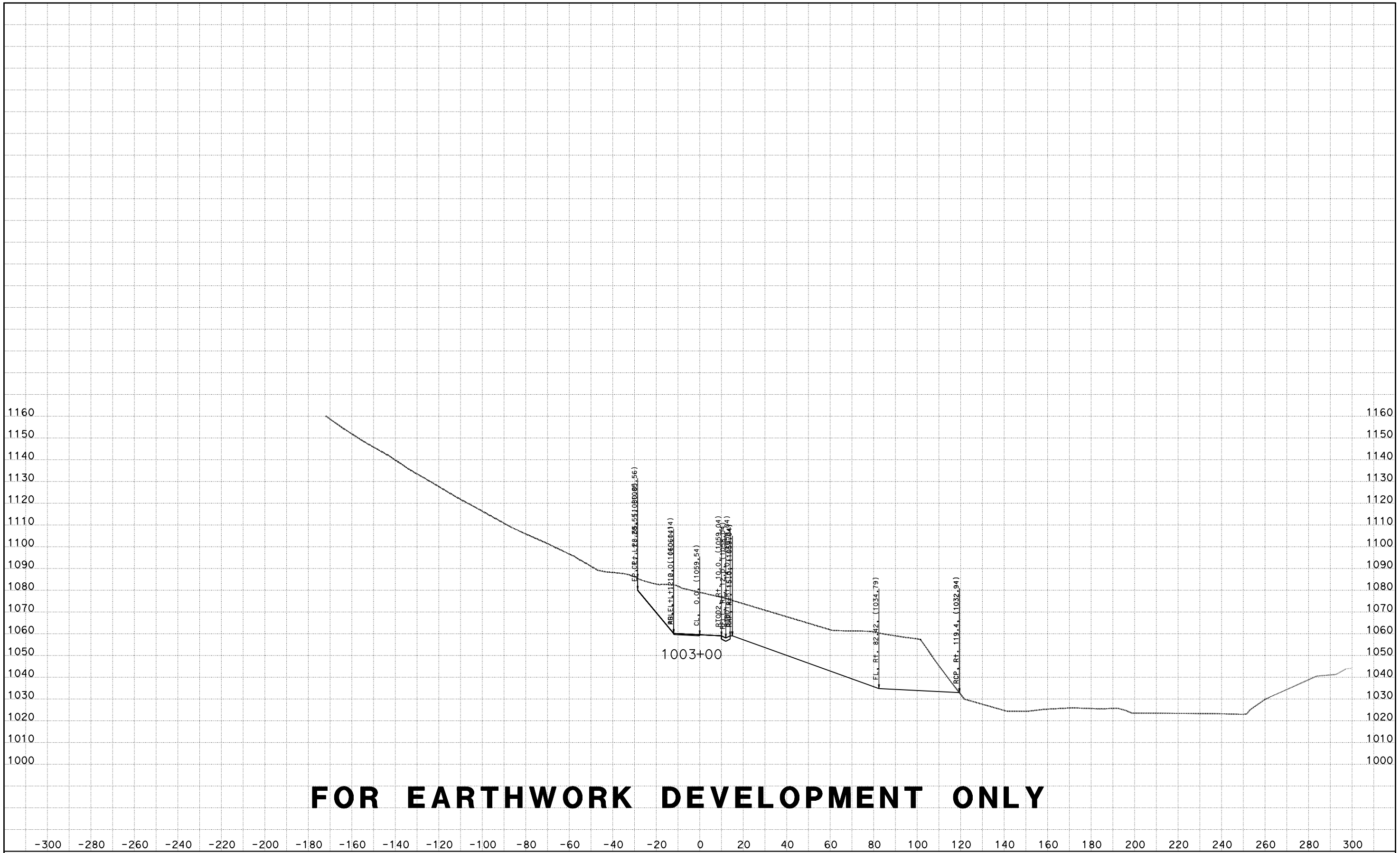

FOR EARTHWORK DEVELOPMENT ONLY

CREATED BY: D LOCKLING
DATE: 4/24/2015
KC Project: ACCRD1 File: D:\ACCRD1\EAR\EARTHWORK\accrd1_sub.ear

CONTRACT: 05-330784
DIST/CO/RTE/PM: 05-SLO-46-46.0/50.2
PROJECT ID: 0512000076

SCALE: 1" = 20' Horiz.
1" = 20' Vert.

All Dimensions are US Survey Feet

RTE46
CROSS SECTIONS
SHEET 62 OF 173

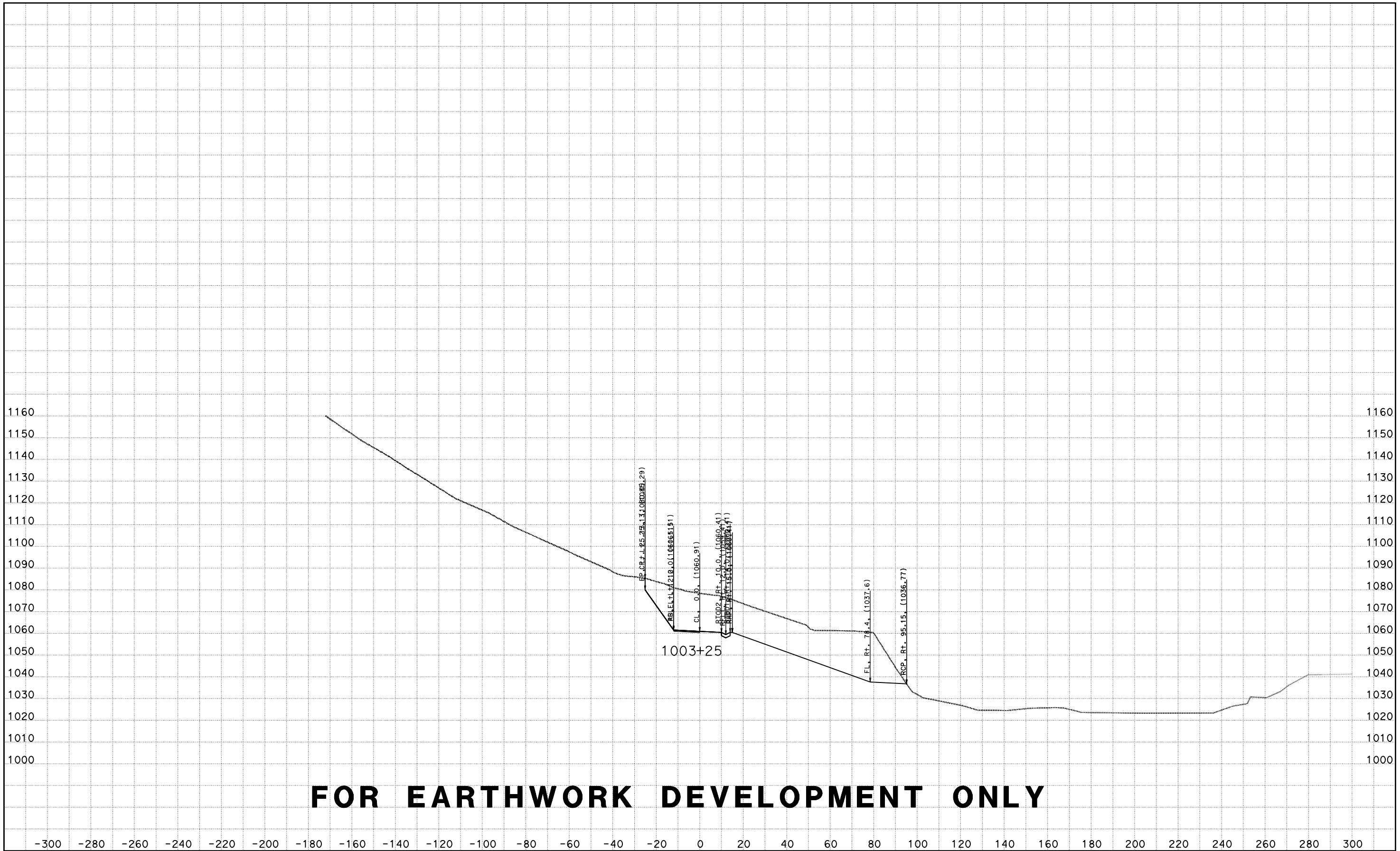

FOR EARTHWORK DEVELOPMENT ONLY

CREATED BY: D LOCKLING
DATE: 4/24/2015
KC Project: ACCRD1 File: D:\ACCRD1\EAR\EARTHWORK\accrd1_sub.ear

CONTRACT: 05-330784
DIST/CO/RTE/PM: 05-SLO-46-46.0/50.2
PROJECT ID: 0512000076

SCALE: 1" = 20' Horiz.
1" = 20' Vert.

All Dimensions are US Survey Feet

RTE46
CROSS SECTIONS

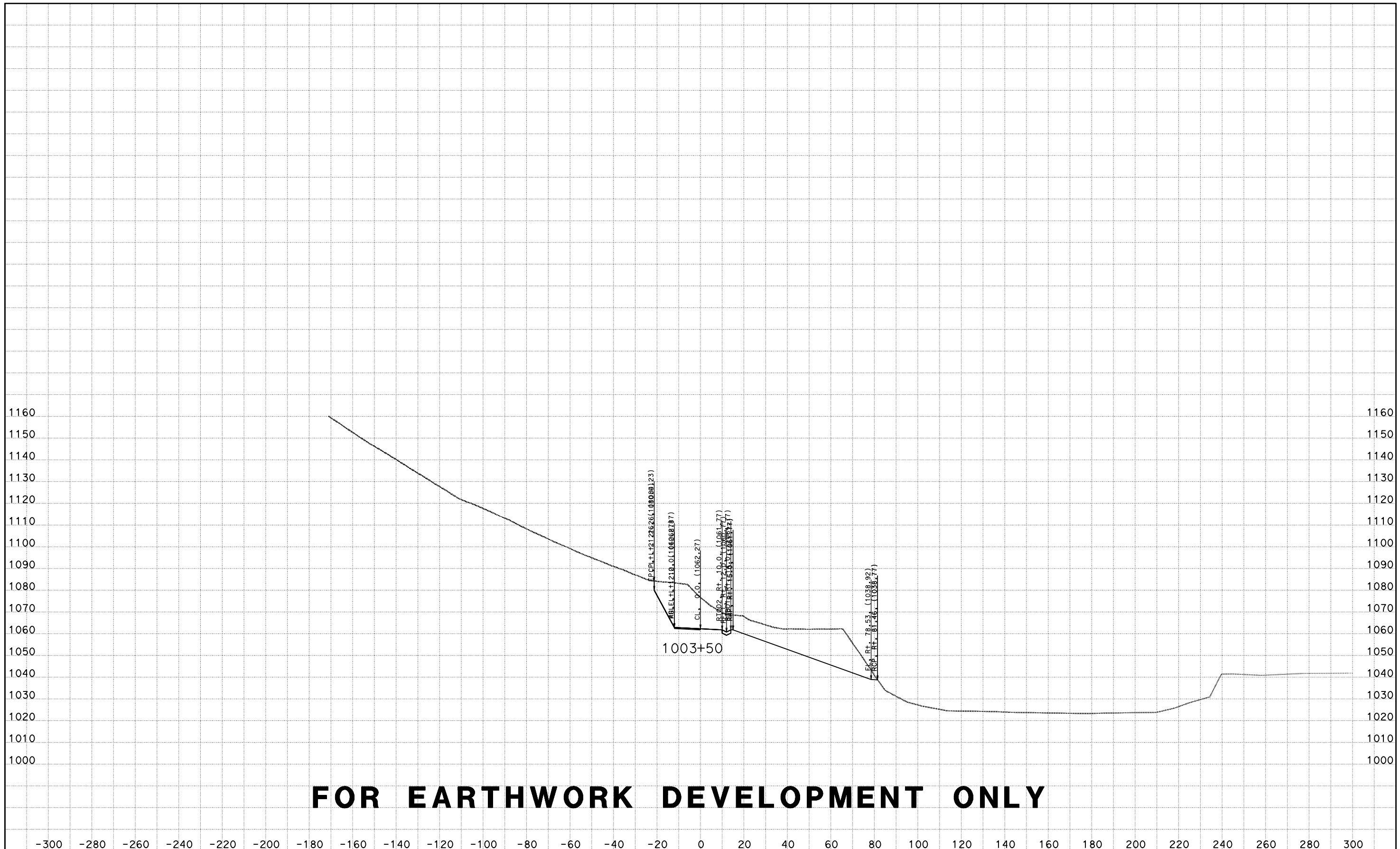

FOR EARTHWORK DEVELOPMENT ONLY

CREATED BY: D LOCKLING
DATE: 4/24/2015
KC Project: ACCRD1 File: D:\ACCRD1\EAR\EARTHWORK\accrd1_sub.ear

CONTRACT: 05-330784
DIST/CO/RTE/PM: 05-SLO-46-46.0/50.2
PROJECT ID: 0512000076

SCALE: 1" = 20' Horiz.
1" = 20' Vert.

All Dimensions are US Survey Feet

RTE46
CROSS SECTIONS
SHEET 64 OF 173

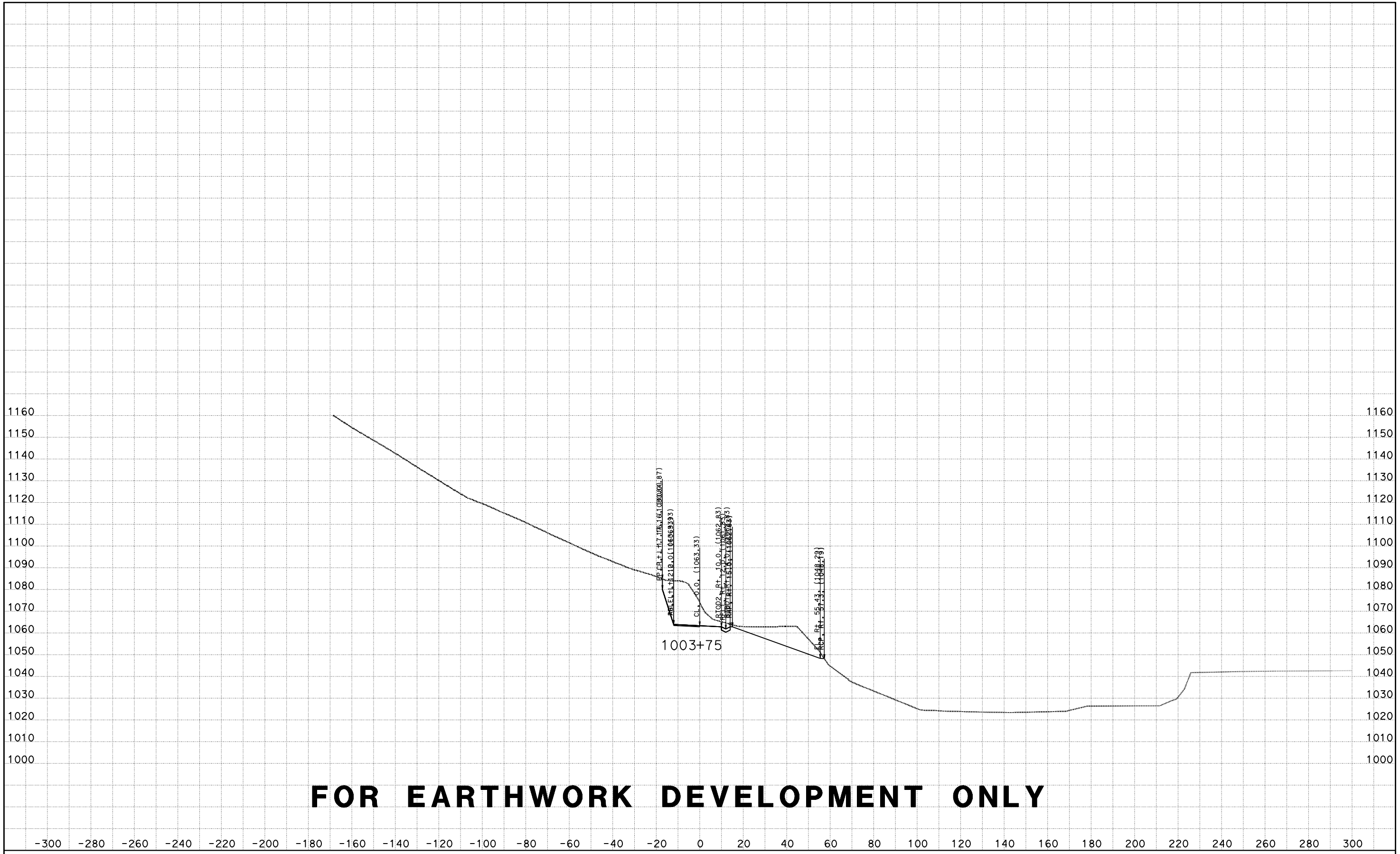

FOR EARTHWORK DEVELOPMENT ONLY

CREATED BY: D LOCKLING
DATE: 4/24/2015
KC Project: ACCRD1 File: D:\ACCRD1\EAR\EARTHWORK\accrd1_sub.ear

CONTRACT: 05-330784
DIST/CO/RTE/PM: 05-SLO-46-46.0/50.2
PROJECT ID: 0512000076

SCALE: 1" = 20' Horiz.
1" = 20' Vert.

All Dimensions are US Survey Feet

RTE46
CROSS SECTIONS
SHEET 65 OF 173



FOR EARTHWORK DEVELOPMENT ONLY

CREATED BY: D LOCKLING
DATE: 4/24/2015
KC Project: ACCRD1 File: D:\ACCRD1\EAR\EARTHWORK\accrd1_sub.ear

CONTRACT: 05-330784
DIST/CO/RTE/PM: 05-SLO-46-46.0/50.2
PROJECT ID: 0512000076

SCALE: 1" = 20' Horiz.
1" = 20' Vert.

All Dimensions are US Survey Feet

RTE46
CROSS SECTIONS
SHEET 66 OF 173

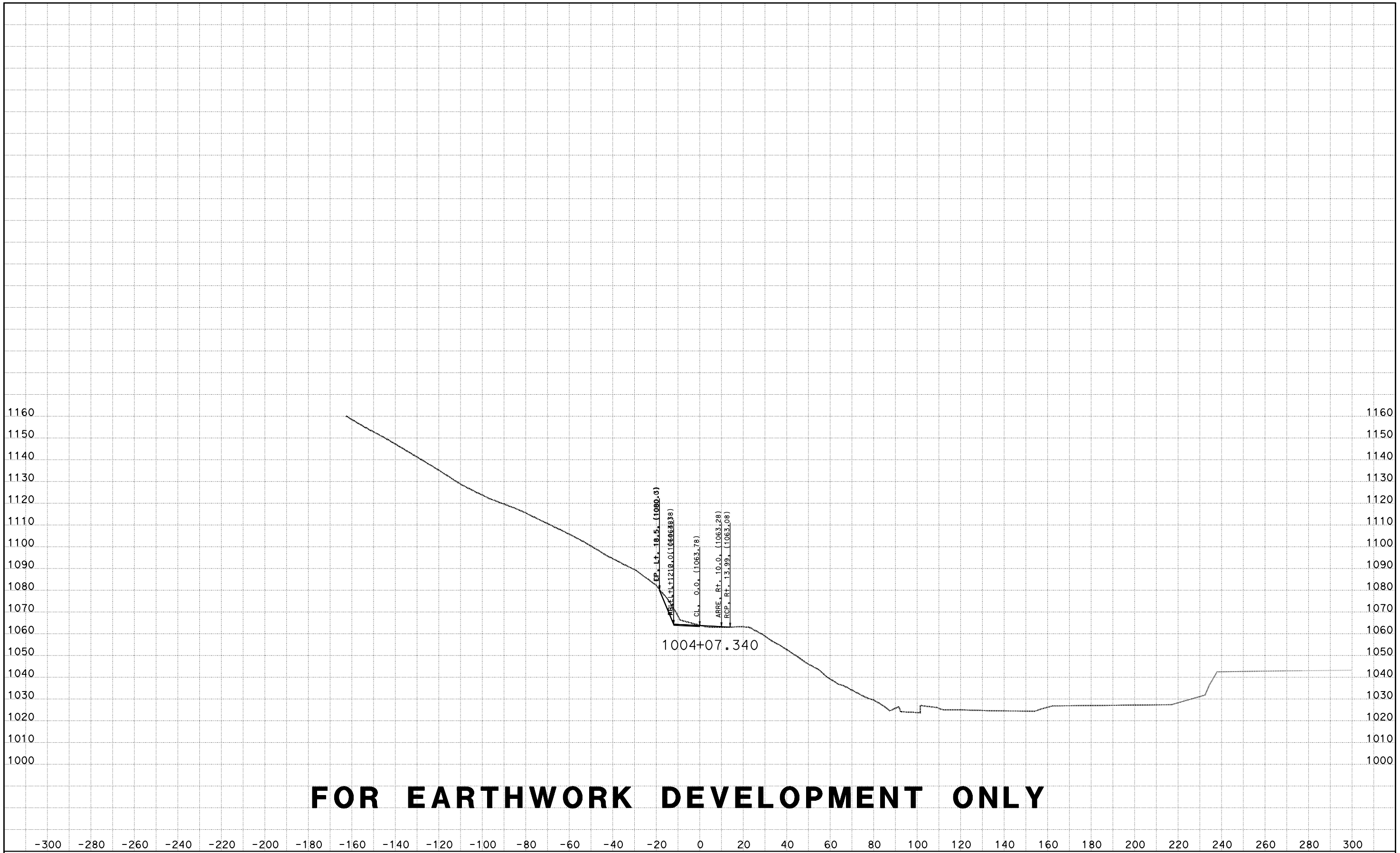

FOR EARTHWORK DEVELOPMENT ONLY

CREATED BY: D LOCKLING
DATE: 4/24/2015
KC Project: ACCRD1 File: D:\ACCRD1\EAR\EARTHWORK\accrd1_sub.ear

CONTRACT: 05-330784
DIST/CO/RTE/PM: 05-SLO-46-46.0/50.2
PROJECT ID: 0512000076

SCALE: 1" = 20' Horiz.
1" = 20' Vert.
All Dimensions are US Survey Feet

RTE46
CROSS SECTIONS
SHEET 67 OF 173

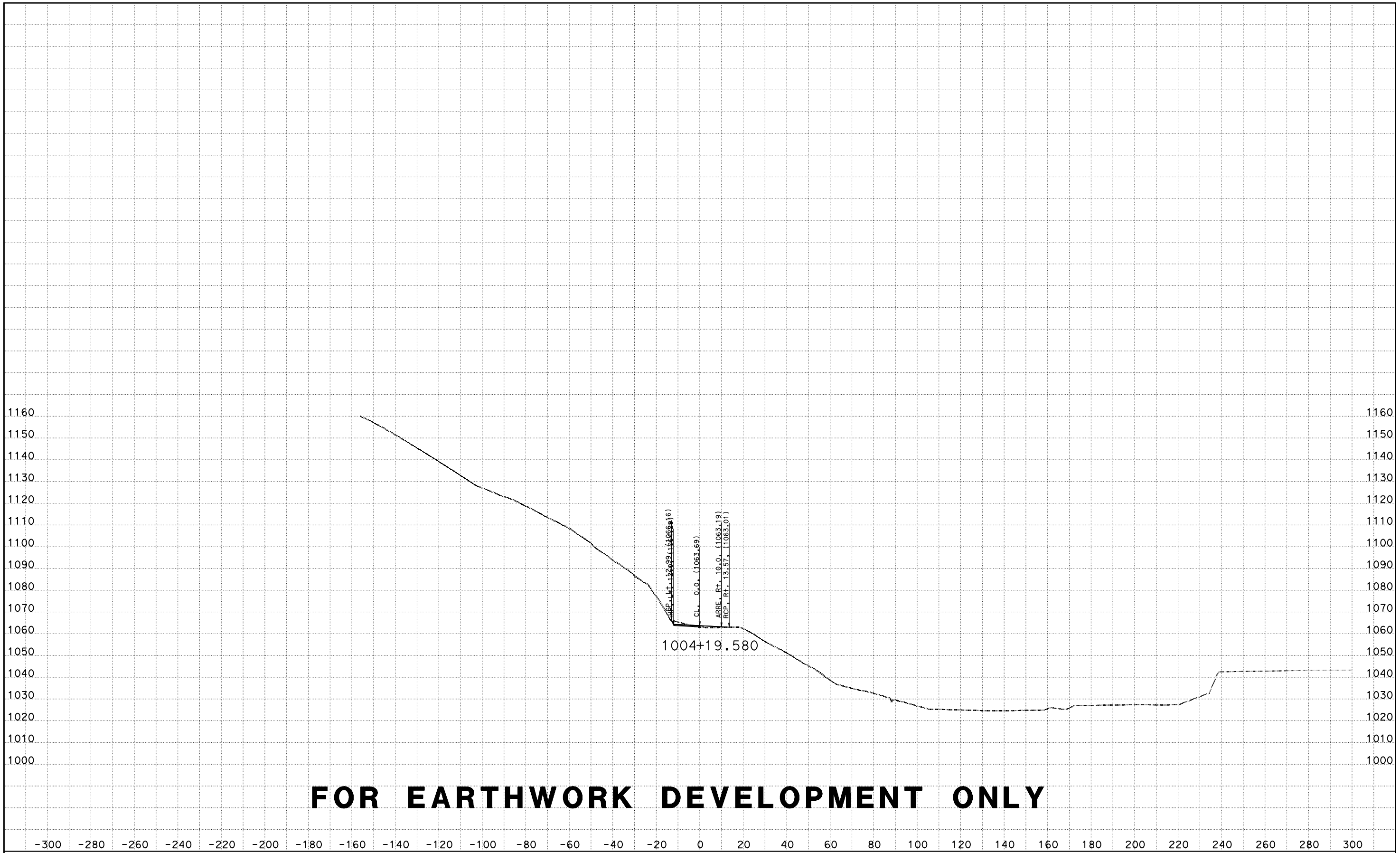

CREATED BY: D LOCKLING
DATE: 4/24/2015
KC Project: ACCRD1 File: D:\ACCRD1\EAR\EARTHWORK\accrd1_sub.ear

CONTRACT: 05-330784
DIST/CO/RTE/PM: 05-SLO-46-46.0/50.2
PROJECT ID: 0512000076

SCALE: 1" = 20' Horiz.
1" = 20' Vert.
All Dimensions are US Survey Feet

RTE46
CROSS SECTIONS
SHEET 68 OF 173

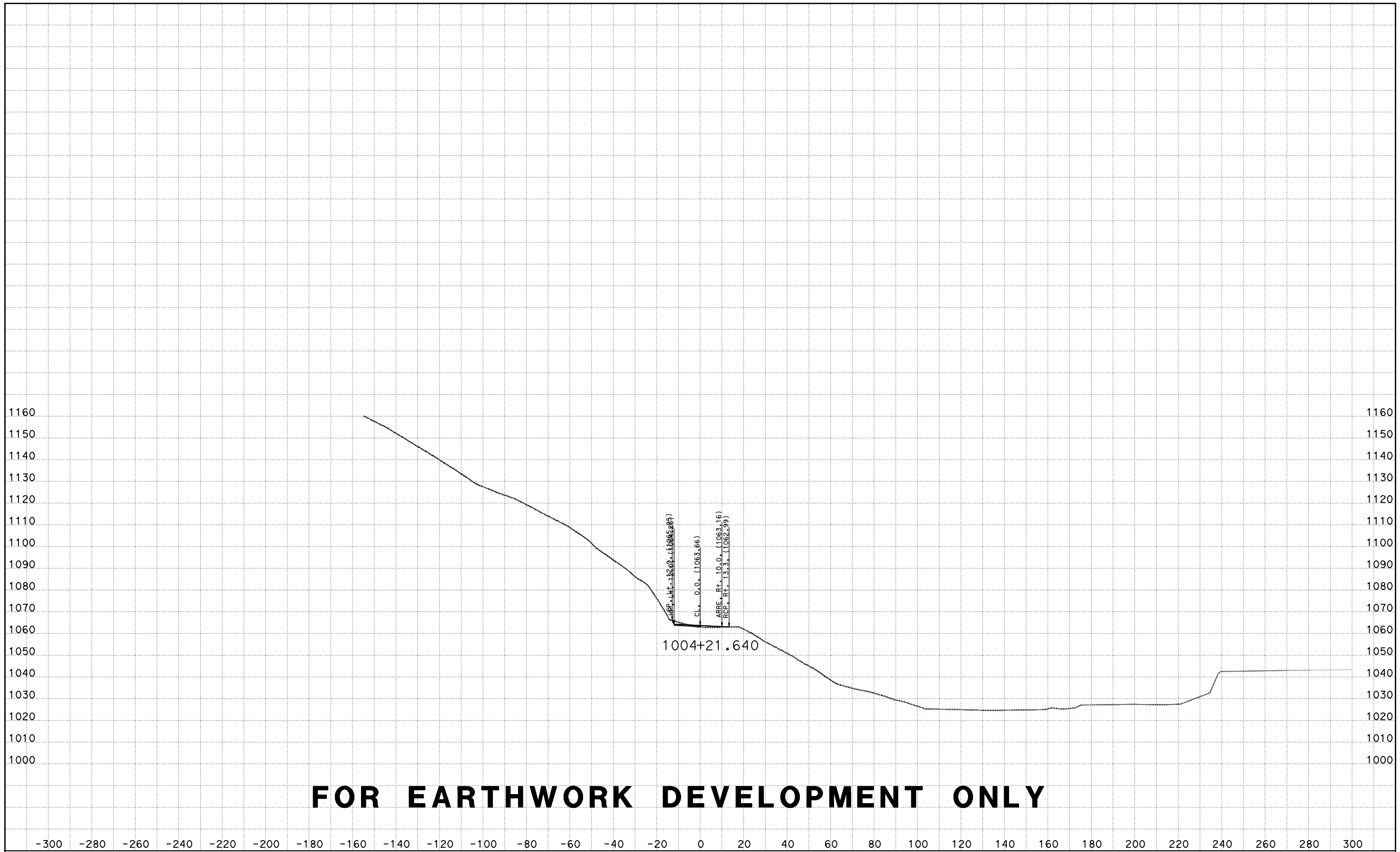

CREATED BY: D LOCKLING
DATE: 4/24/2015
KC Project: ACCRD1 File: D:\ACCRD1\EAR\EARTHWORK\accrd1_sub.ear

CONTRACT: 05-330784
DIST/CO/RTE/PM: 05-SLO-46-46.0/50.2
PROJECT ID: 0512000076

SCALE: 1" = 20' Horiz.
1" = 20' Vert.

All Dimensions are US Survey Feet

RTE46
CROSS SECTIONS
SHEET 69 OF 173

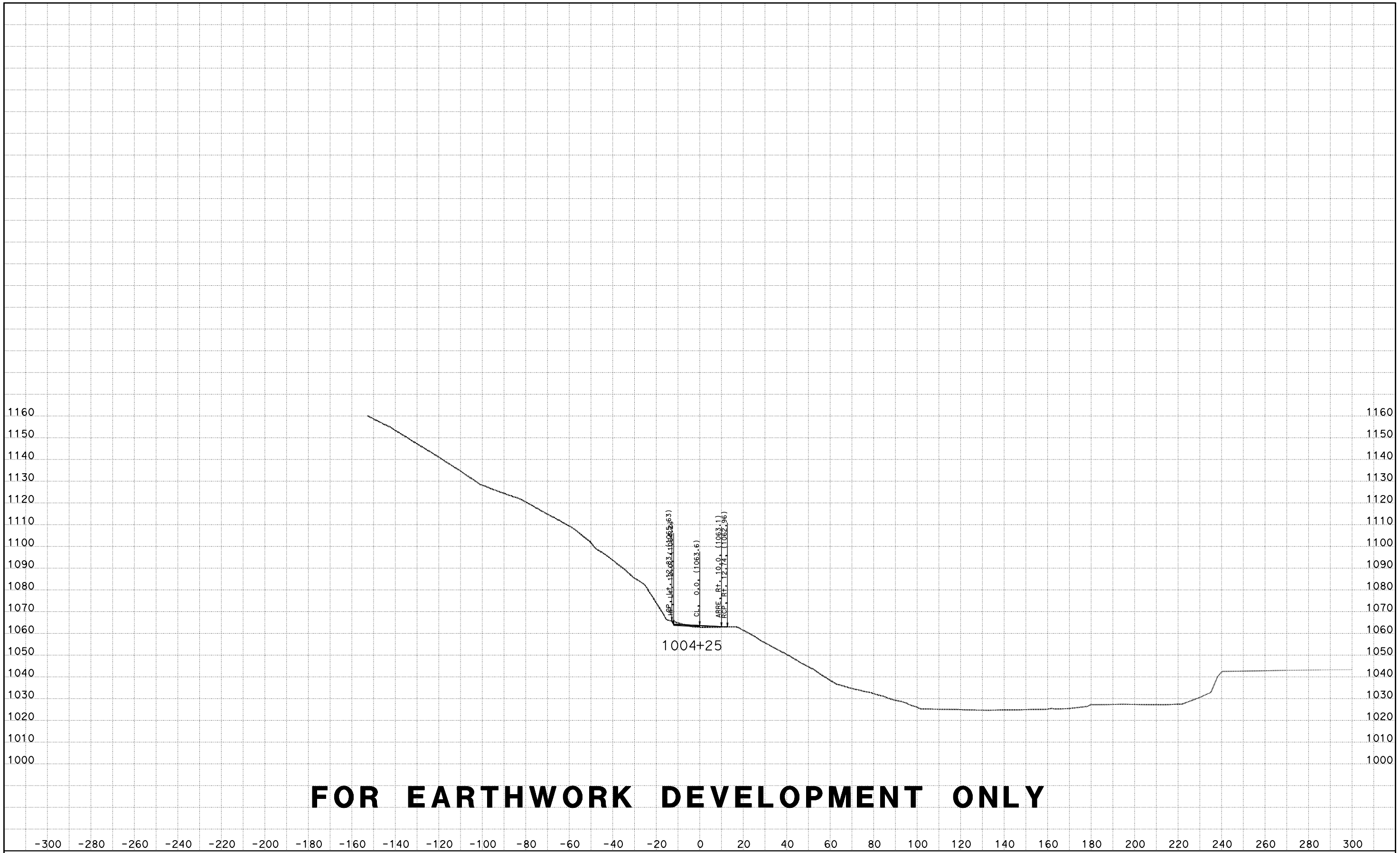

CREATED BY: D LOCKLING
DATE: 4/24/2015
KC Project: ACCRD1 File: D:\ACCRD1\EAR\EARTHWORK\accrd1_sub.ear

CONTRACT: 05-330784
DIST/CO/RTE/PM: 05-SLO-46-46.0/50.2
PROJECT ID: 0512000076

SCALE: 1" = 20' Horiz.
1" = 20' Vert.

All Dimensions are US Survey Feet

RTE46
CROSS SECTIONS
SHEET 70 OF 173

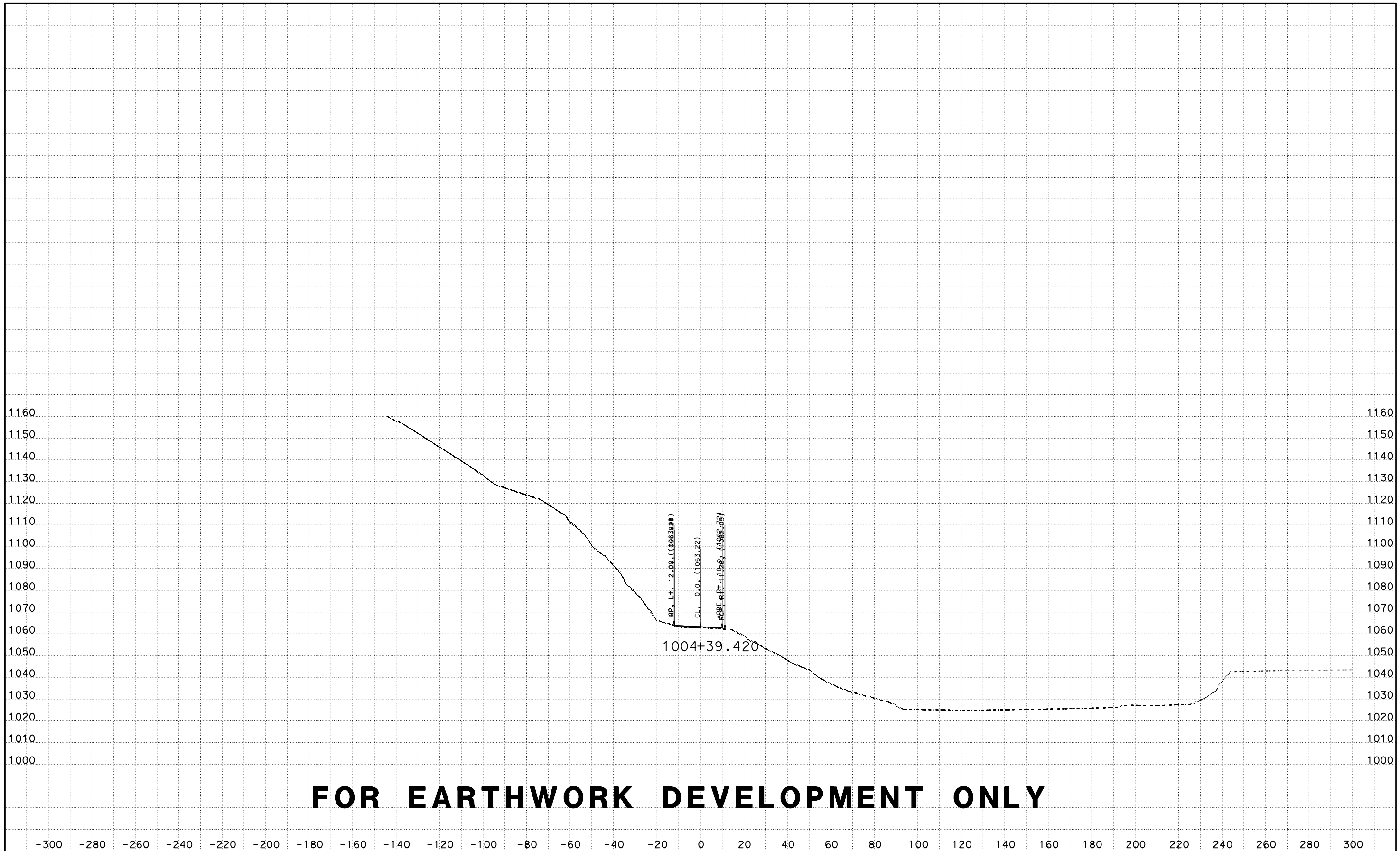

CREATED BY: D LOCKLING
DATE: 4/24/2015
KC Project: ACCRD1 File: D:\ACCRD1\EAR\EARTHWORK\accrd1_sub.ear

CONTRACT: 05-330784
DIST/CO/RTE/PM: 05-SLO-46-46.0/50.2
PROJECT ID: 0512000076

SCALE: 1" = 20' Horiz.
1" = 20' Vert.

All Dimensions are US Survey Feet

RTE46
CROSS SECTIONS
SHEET 71 OF 173

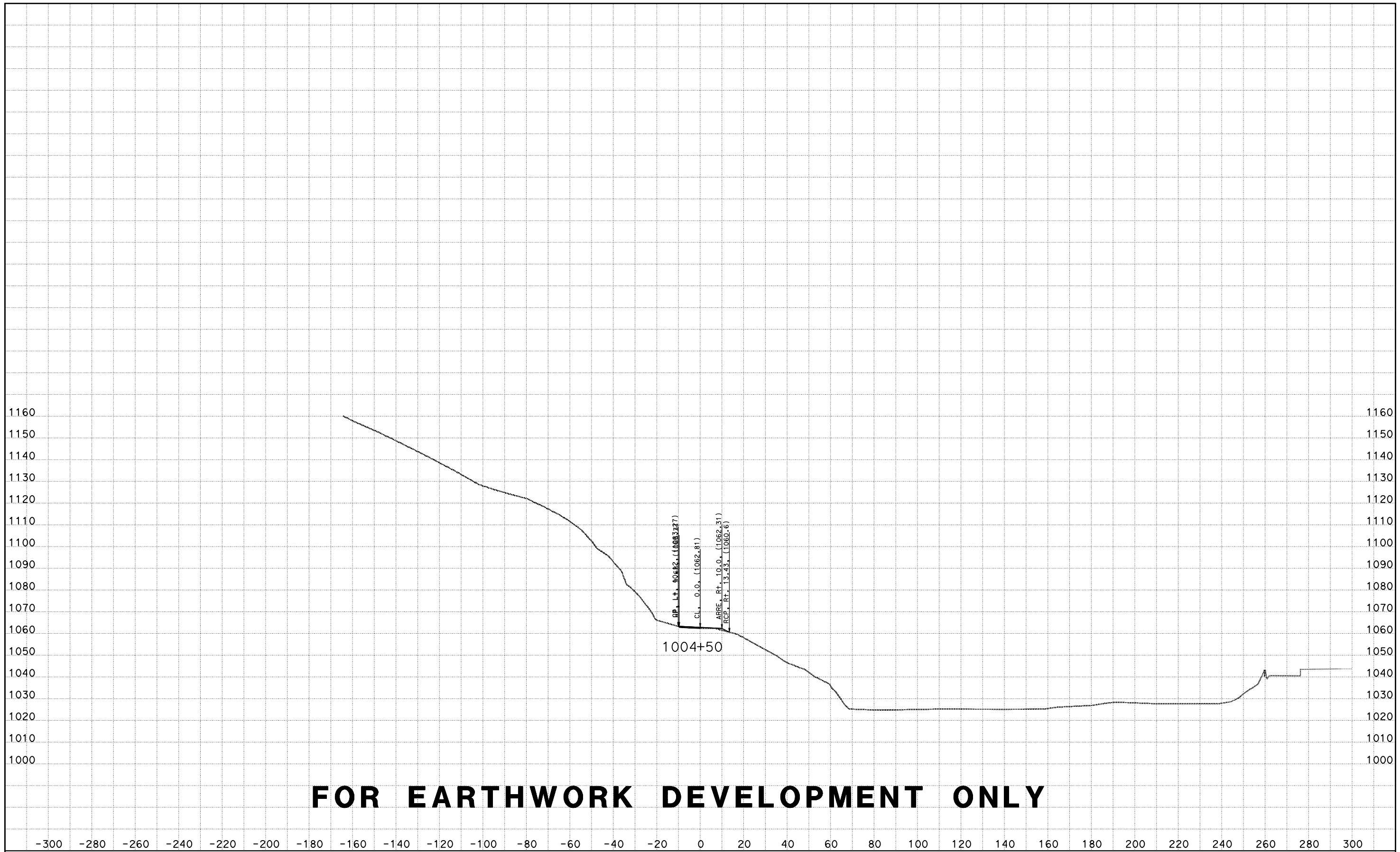

CREATED BY: D LOCKLING
DATE: 4/24/2015
KC Project: ACCRD1 File: D:\ACCRD1\EAR\EARTHWORK\accrd1_sub.ear

CONTRACT: 05-330784
DIST/CO/RTE/PM: 05-SLO-46-46.0/50.2
PROJECT ID: 0512000076

SCALE: 1" = 20' Horiz.
1" = 20' Vert.

All Dimensions are US Survey Feet

RTE46
CROSS SECTIONS
SHEET 72 OF 173

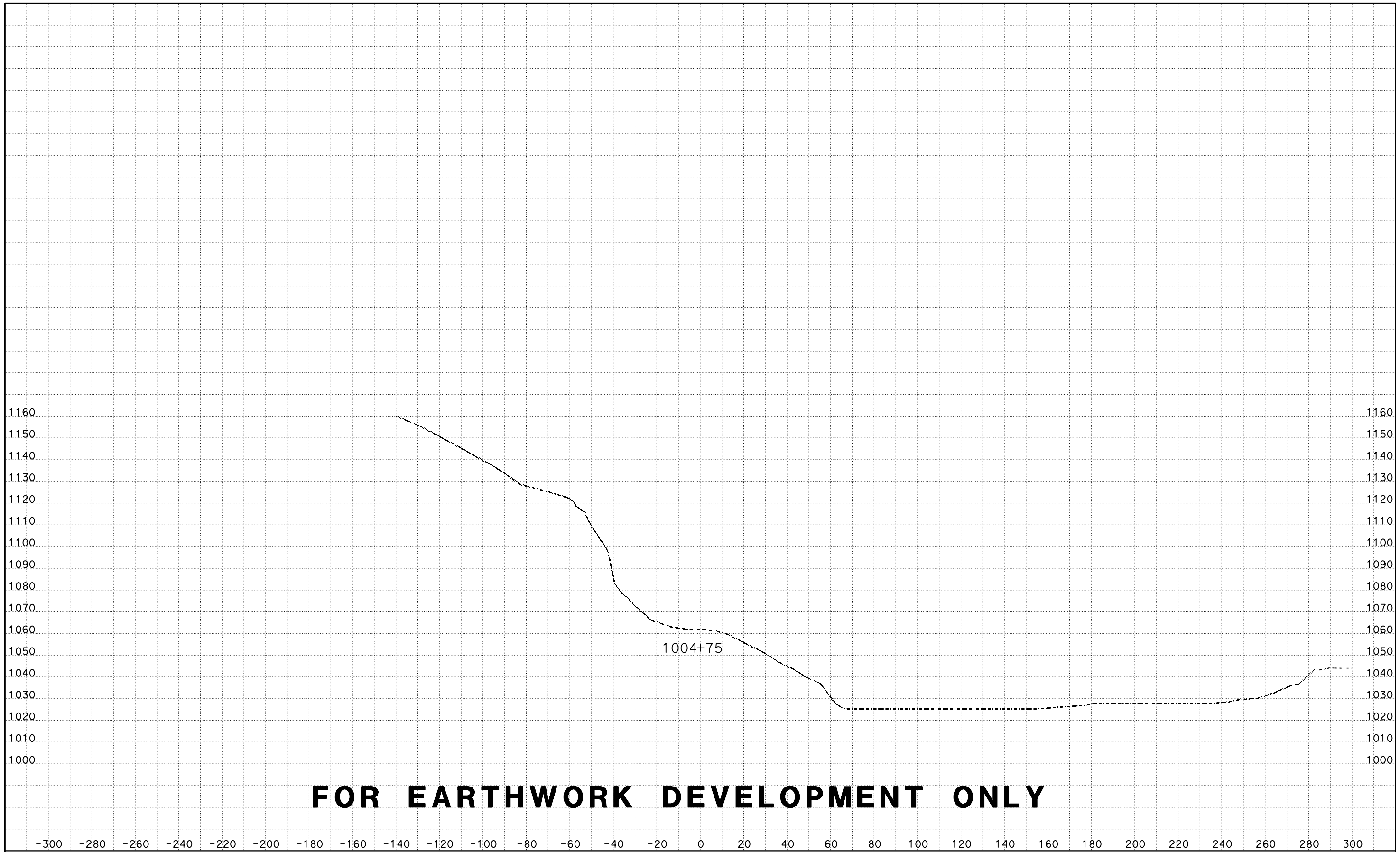

FOR EARTHWORK DEVELOPMENT ONLY

CREATED BY: D LOCKLING
DATE: 4/24/2015
KC Project: ACCRD1 File: D:\ACCRD1\EAR\EARTHWORK\accrd1_sub.ear

CONTRACT: 05-330784
DIST/CO/RTE/PM: 05-SLO-46-46.0/50.2
PROJECT ID: 0512000076

SCALE: 1" = 20' Horiz.
1" = 20' Vert.

All Dimensions are US Survey Feet

RTE46
CROSS SECTIONS
SHEET 73 OF 173

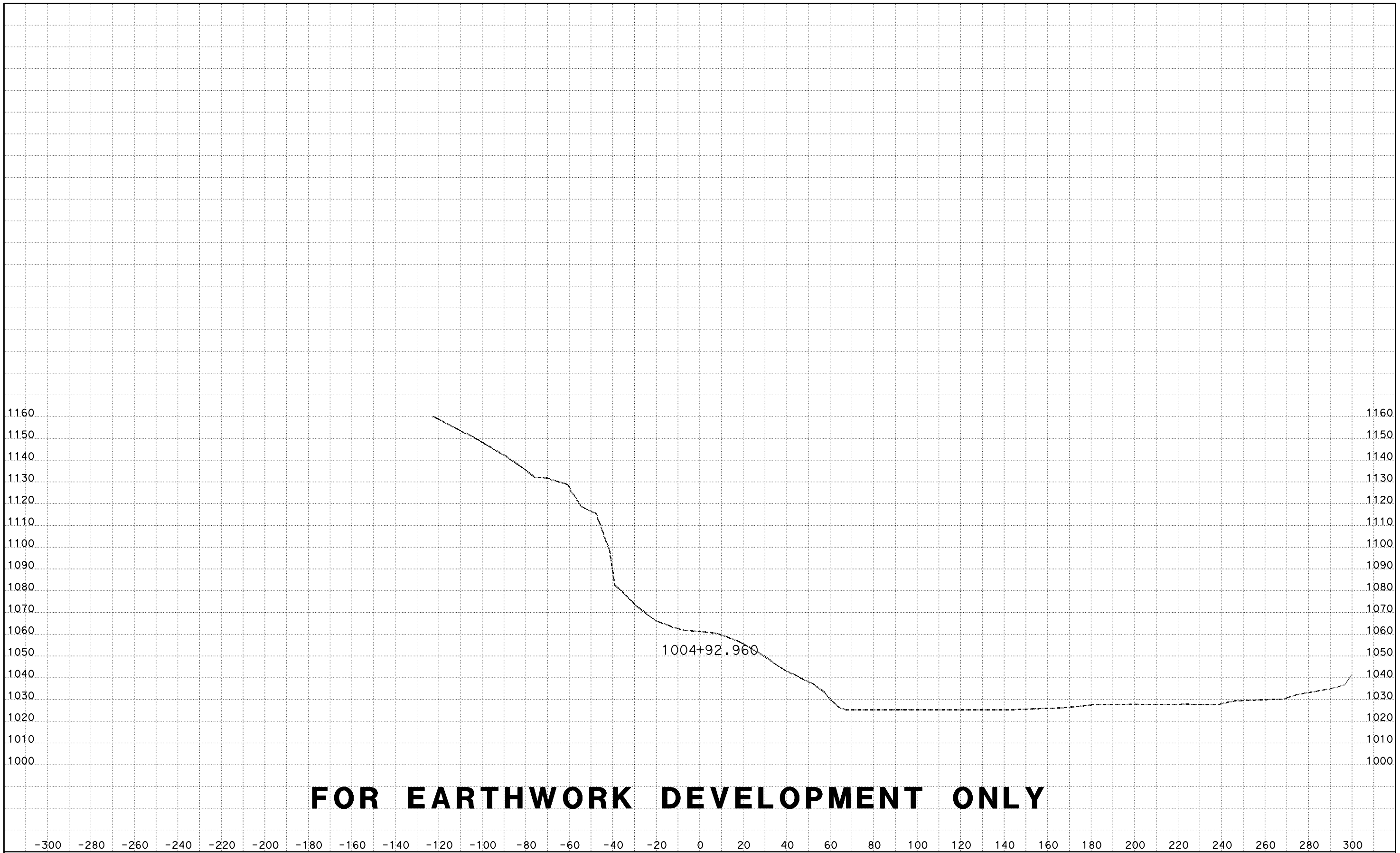

FOR EARTHWORK DEVELOPMENT ONLY

CREATED BY: D LOCKLING
DATE: 4/24/2015
KC Project: ACCRD1 File: D:\ACCRD1\EAR\EARTHWORK\accrd1_sub.ear

CONTRACT: 05-330784
DIST/CO/RTE/PM: 05-SLO-46-46.0/50.2
PROJECT ID: 0512000076

SCALE: 1" = 20' Horiz.
1" = 20' Vert.

All Dimensions are US Survey Feet

RTE46
CROSS SECTIONS
SHEET 74 OF 173

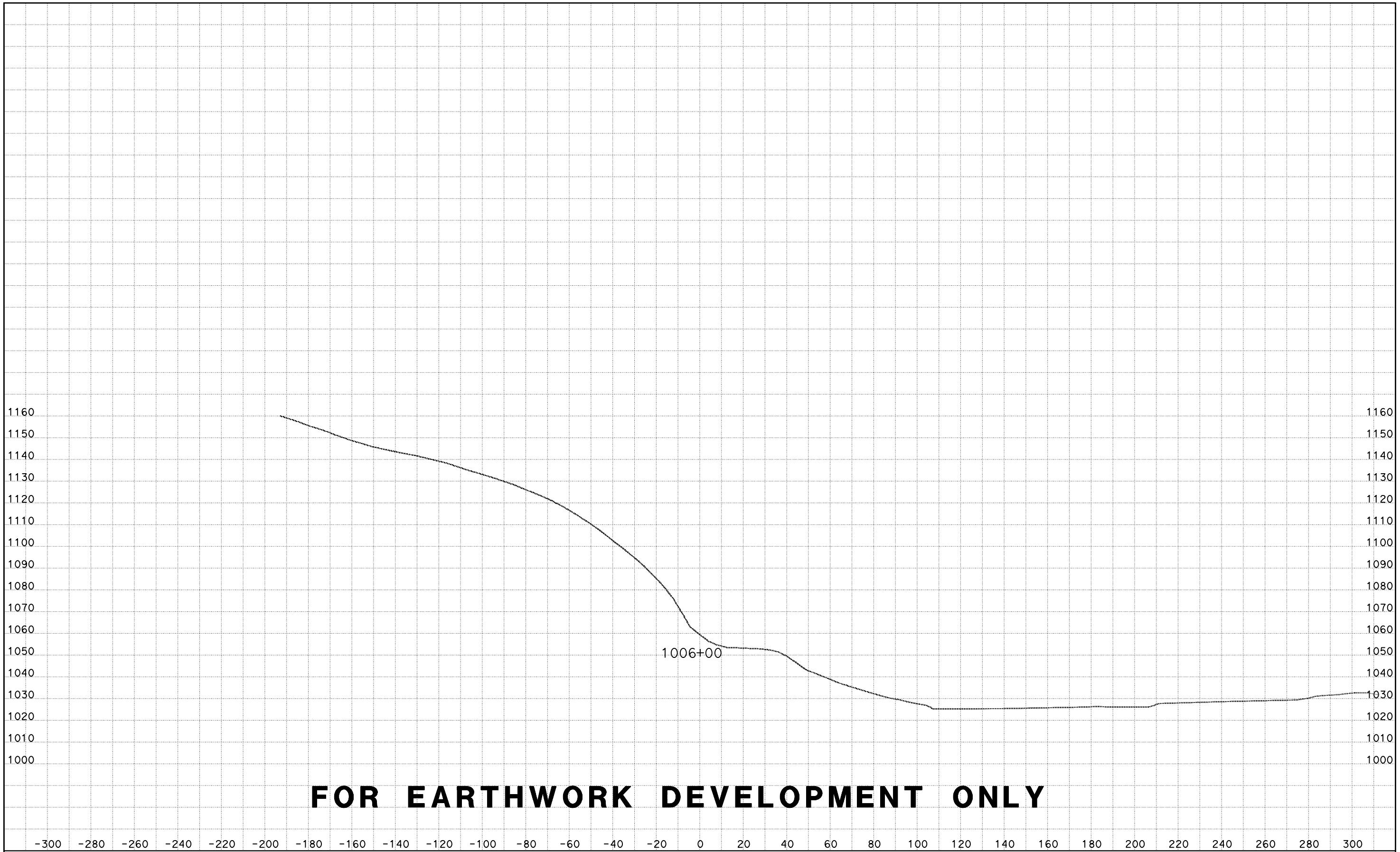

FOR EARTHWORK DEVELOPMENT ONLY

CREATED BY: D LOCKLING
DATE: 4/24/2015
KC Project: ACCRD1 File: D:\ACCRD1\EAR\EARTHWORK\accrd1_sub.ear

CONTRACT: 05-330784
DIST/CO/RTE/PM: 05-SLO-46-46.0/50.2
PROJECT ID: 0512000076

SCALE: 1" = 20' Horiz.
1" = 20' Vert.

All Dimensions are US Survey Feet

RTE46
CROSS SECTIONS

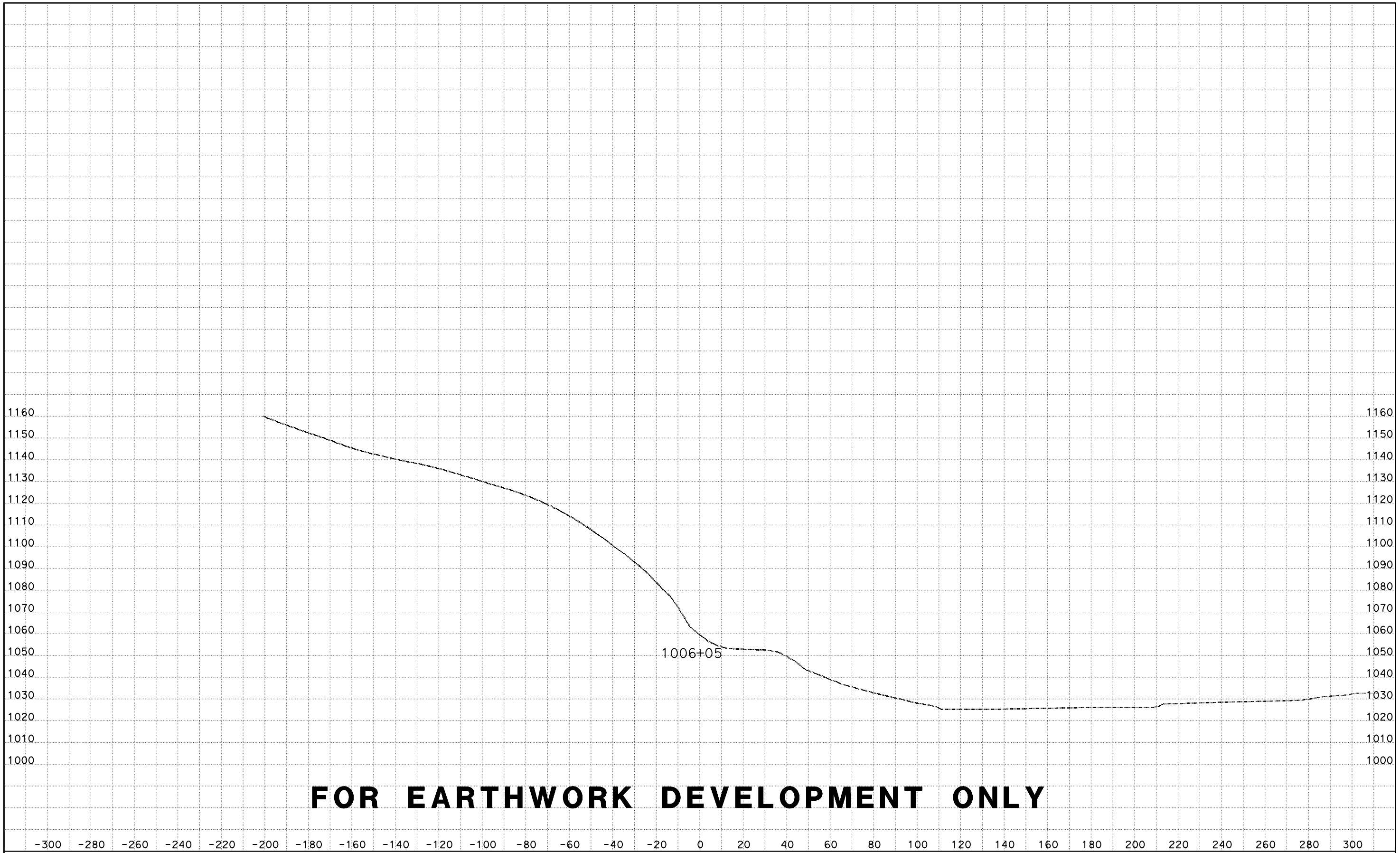

FOR EARTHWORK DEVELOPMENT ONLY

CREATED BY: D LOCKLING
DATE: 4/24/2015
KC Project: ACCRD1 File: D:\ACCRD1\EAR\EARTHWORK\accrd1_sub.ear

CONTRACT: 05-330784
DIST/CO/RTE/PM: 05-SLO-46-46.0/50.2
PROJECT ID: 0512000076

SCALE: 1" = 20' Horiz.
1" = 20' Vert.

All Dimensions are US Survey Feet

RTE46
CROSS SECTIONS

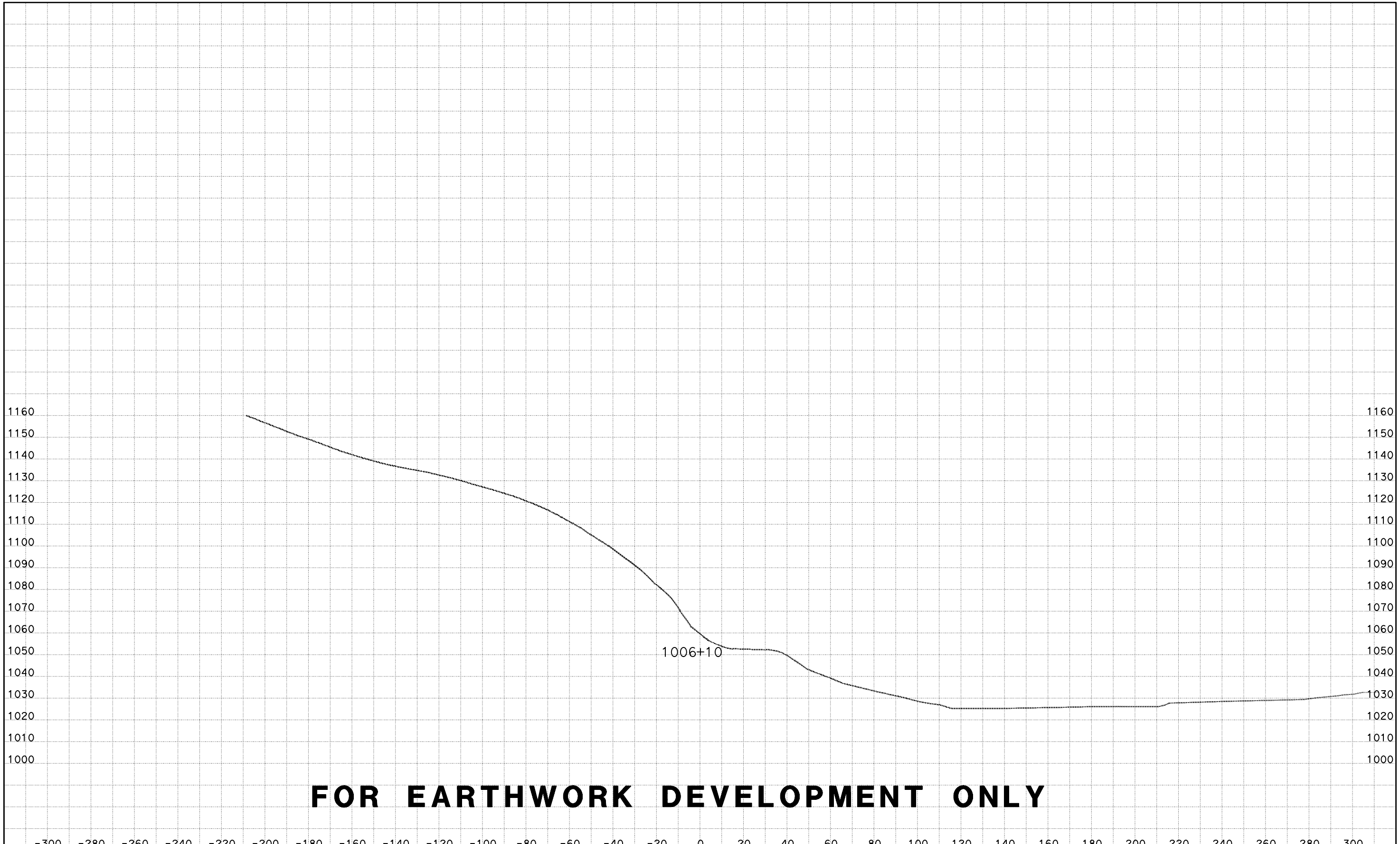

FOR EARTHWORK DEVELOPMENT ONLY

CREATED BY: D LOCKLING
DATE: 4/24/2015
KC Project: ACCRD1 File: D:\ACCRD1\EAR\EARTHWORK\accrd1_sub.ear

CONTRACT: 05-330784
DIST/CO/RTE/PM: 05-SLO-46-46.0/50.2
PROJECT ID: 0512000076

SCALE: 1" = 20' Horiz.
1" = 20' Vert.

All Dimensions are US Survey Feet

RTE46
CROSS SECTIONS
SHEET 77 OF 173

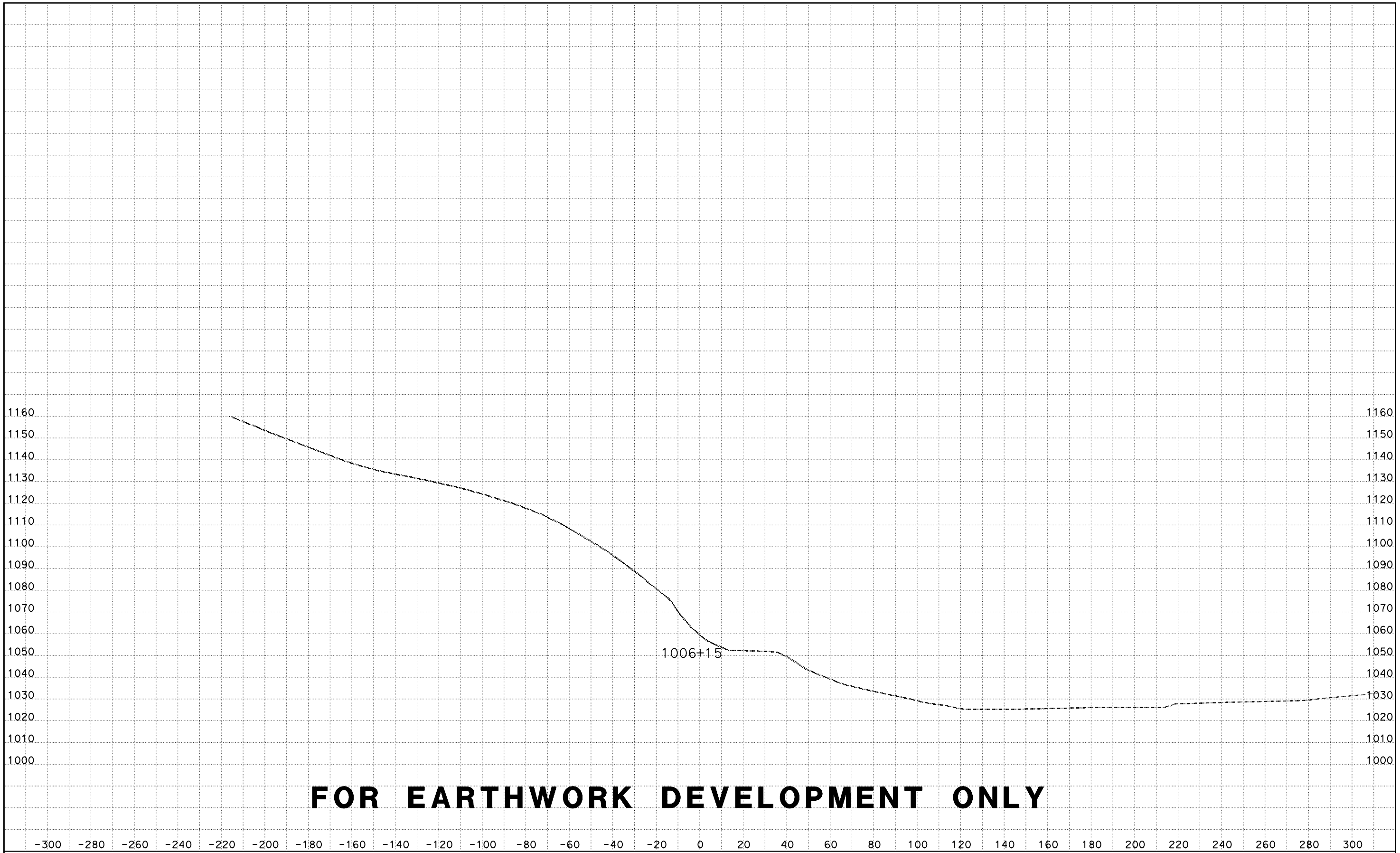

FOR EARTHWORK DEVELOPMENT ONLY

CREATED BY: D LOCKLING
DATE: 4/24/2015
KC Project: ACCRD1 File: D:\ACCRD1\EAR\EARTHWORK\accrd1_sub.ear

CONTRACT: 05-330784
DIST/CO/RTE/PM: 05-SLO-46-46.0/50.2
PROJECT ID: 0512000076

SCALE: 1" = 20' Horiz.
1" = 20' Vert.

All Dimensions are US Survey Feet

RTE46
CROSS SECTIONS
SHEET 78 OF 173

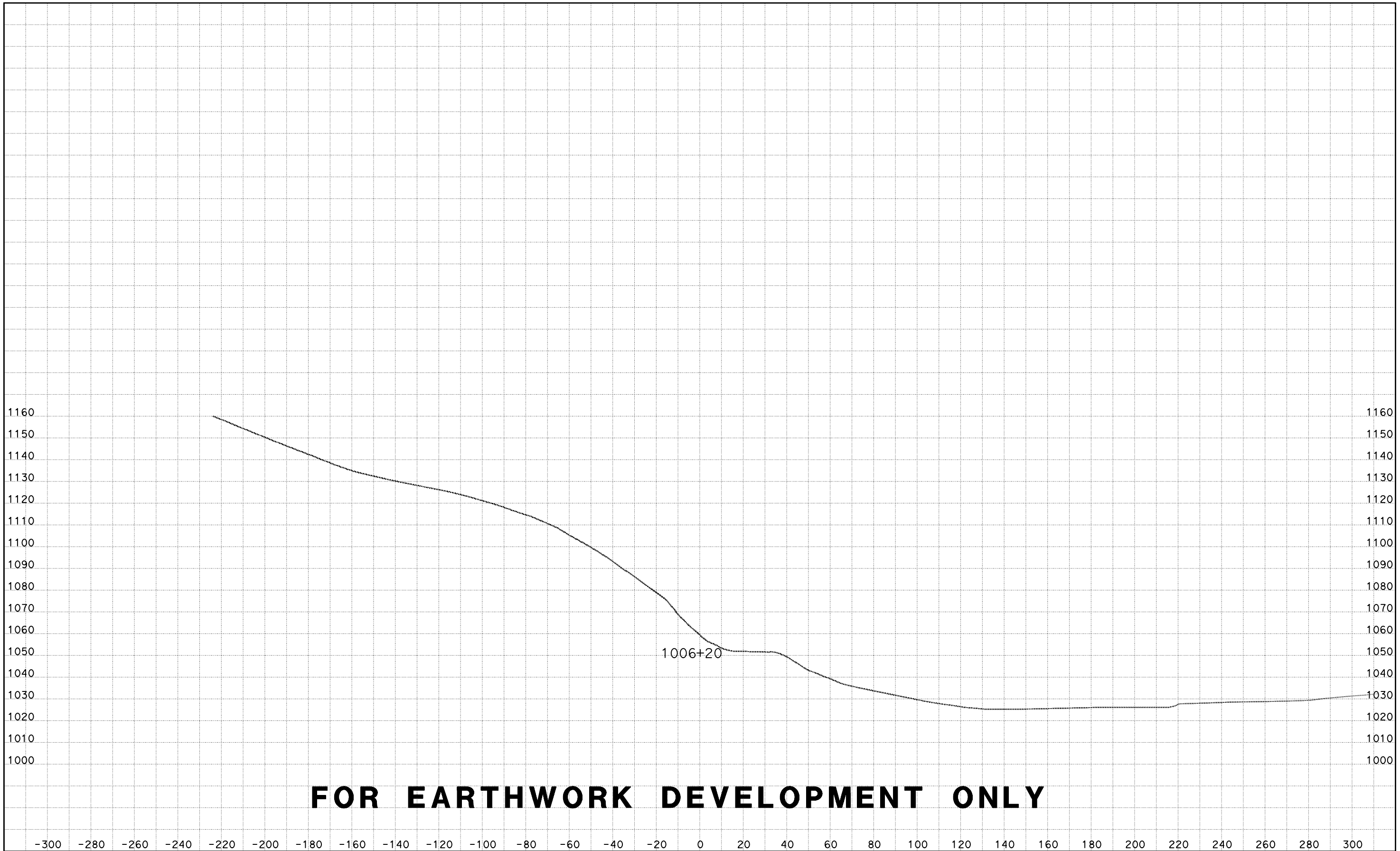

FOR EARTHWORK DEVELOPMENT ONLY

CREATED BY: D LOCKLING
DATE: 4/24/2015
KC Project: ACCRD1 File: D:\ACCRD1\EAR\EARTHWORK\accrd1_sub.ear

CONTRACT: 05-330784
DIST/CO/RTE/PM: 05-SLO-46-46.0/50.2
PROJECT ID: 0512000076

SCALE: 1" = 20' Horiz.
1" = 20' Vert.

All Dimensions are US Survey Feet

RTE46
CROSS SECTIONS

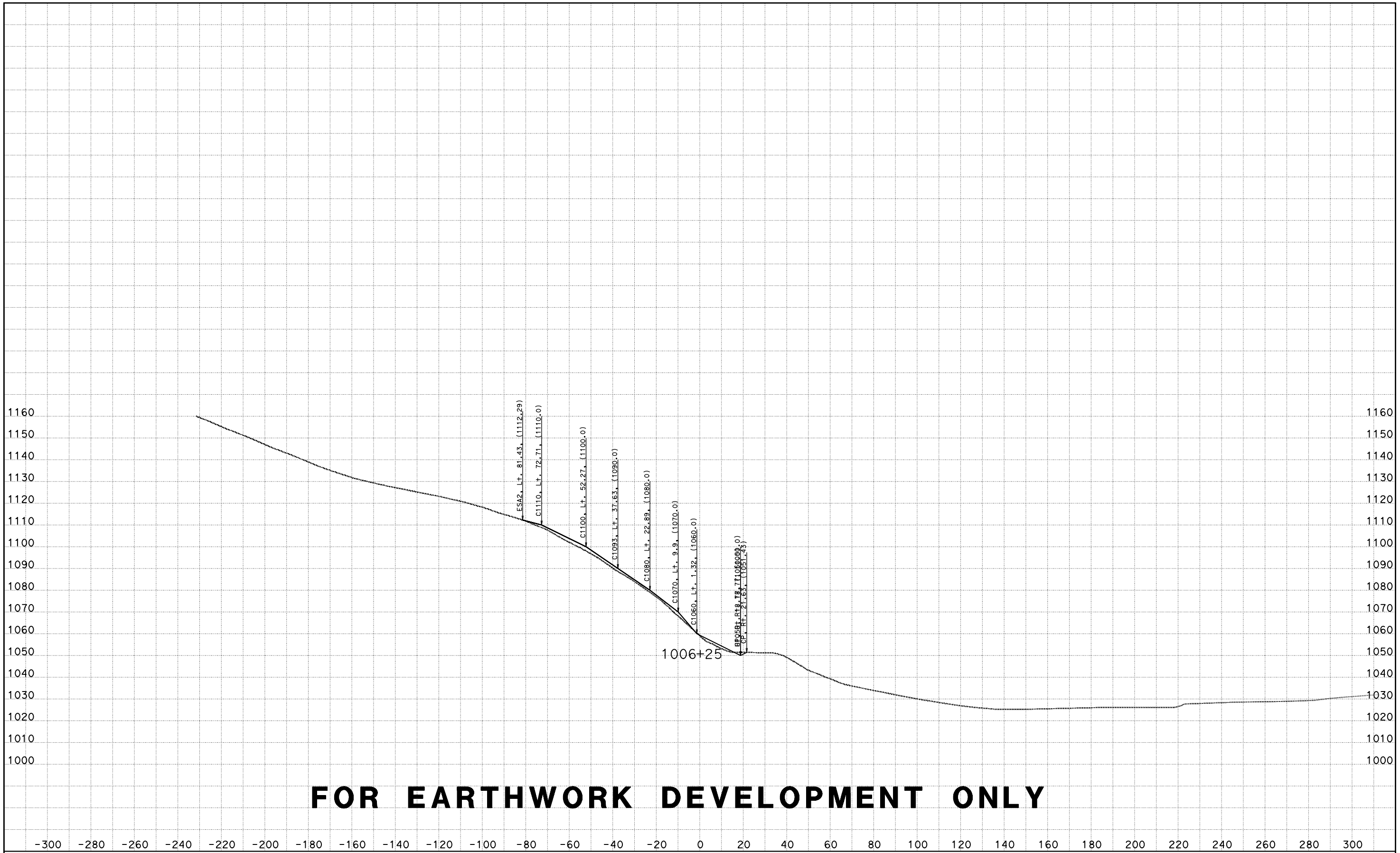

FOR EARTHWORK DEVELOPMENT ONLY

CREATED BY: D LOCKLING
DATE: 4/24/2015
KC Project: ACCRD1 File: D:\ACCRD1\EAR\EARTHWORK\accrd1_sub.ear

CONTRACT: 05-330784
DIST/CO/RTE/PM: 05-SLO-46-46.0/50.2
PROJECT ID: 0512000076

SCALE: 1" = 20' Horiz.
1" = 20' Vert.

All Dimensions are US Survey Feet

RTE46
CROSS SECTIONS
SHEET 80 OF 173

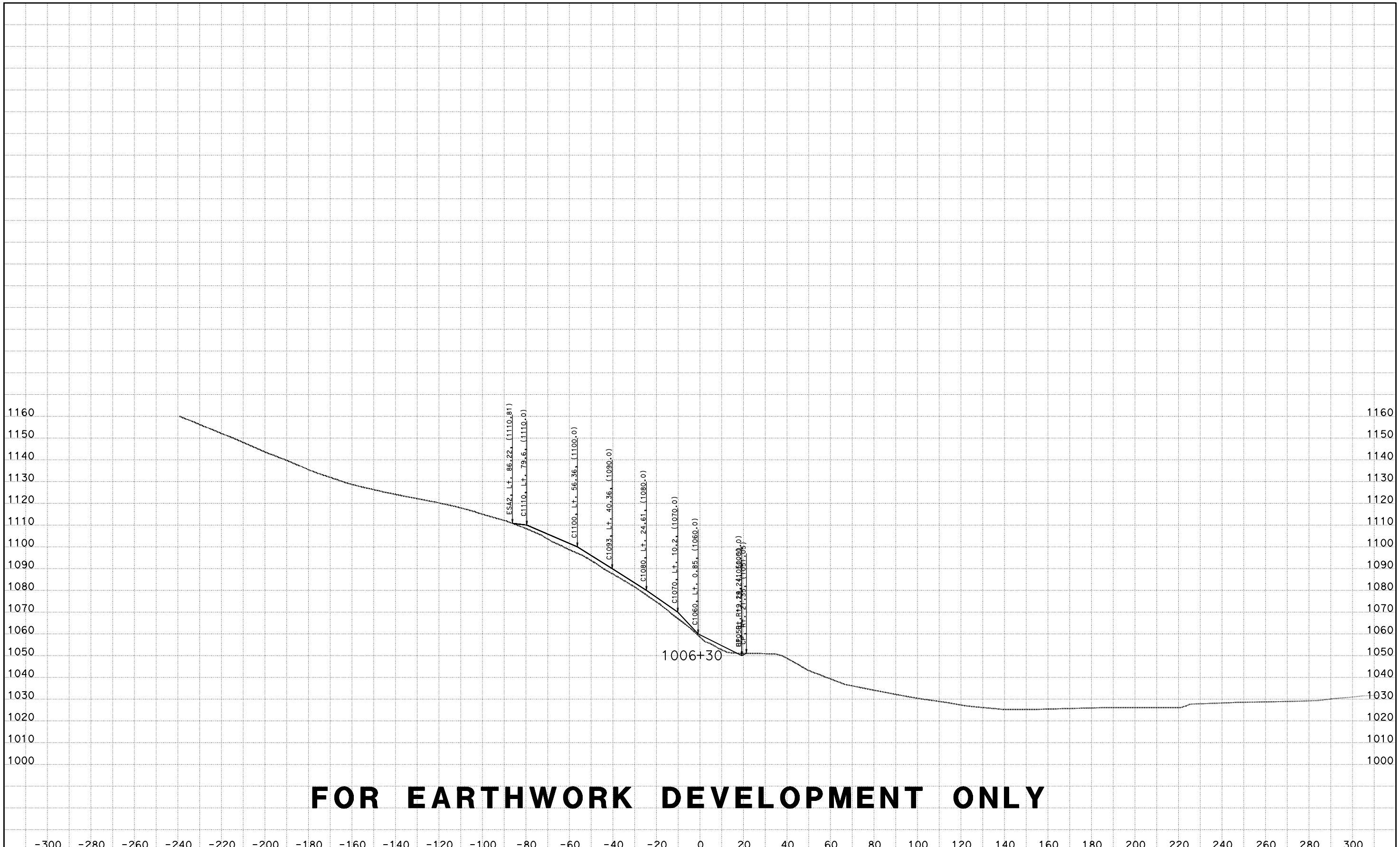

FOR EARTHWORK DEVELOPMENT ONLY

CREATED BY: D LOCKLING
DATE: 4/24/2015
KC Project: ACCRD1 File: D:\ACCRD1\EAR\EARTHWORK\accrd1_sub.ear

CONTRACT: 05-330784
DIST/CO/RTE/PM: 05-SLO-46-46.0/50.2
PROJECT ID: 0512000076

SCALE: 1" = 20' Horiz.
1" = 20' Vert.

All Dimensions are US Survey Feet

RTE46
CROSS SECTIONS
SHEET 81 OF 173

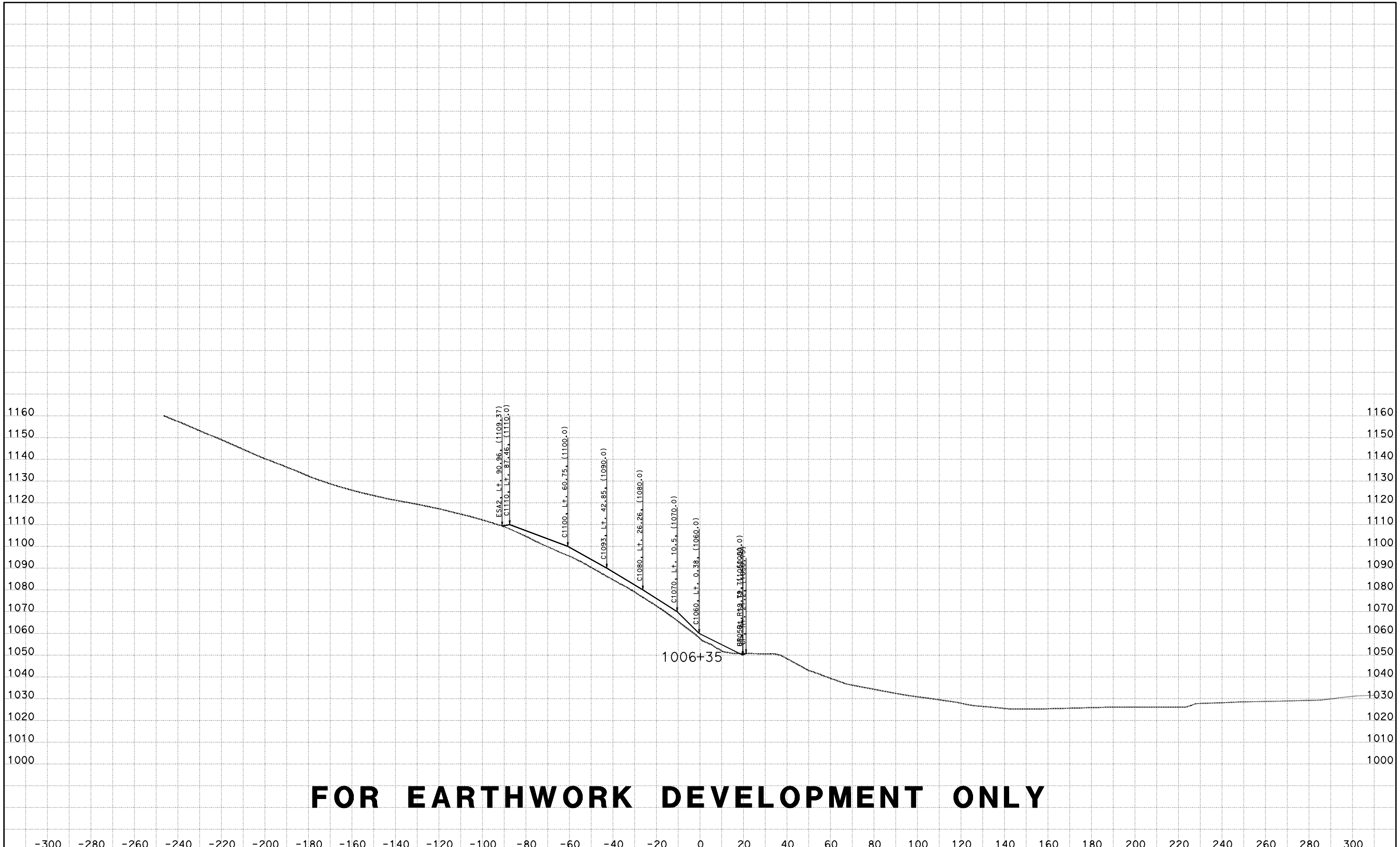

FOR EARTHWORK DEVELOPMENT ONLY

CREATED BY: D LOCKLING
DATE: 4/24/2015
KC Project: ACCRD1 File: D:\ACCRD1\EAR\EARTHWORK\accrd1_sub.ear

CONTRACT: 05-330784
DIST/CO/RTE/PM: 05-SLO-46-46.0/50.2
PROJECT ID: 0512000076

SCALE: 1" = 20' Horiz.
1" = 20' Vert.

All Dimensions are US Survey Feet

RTE46
CROSS SECTIONS
SHEET 82 OF 173

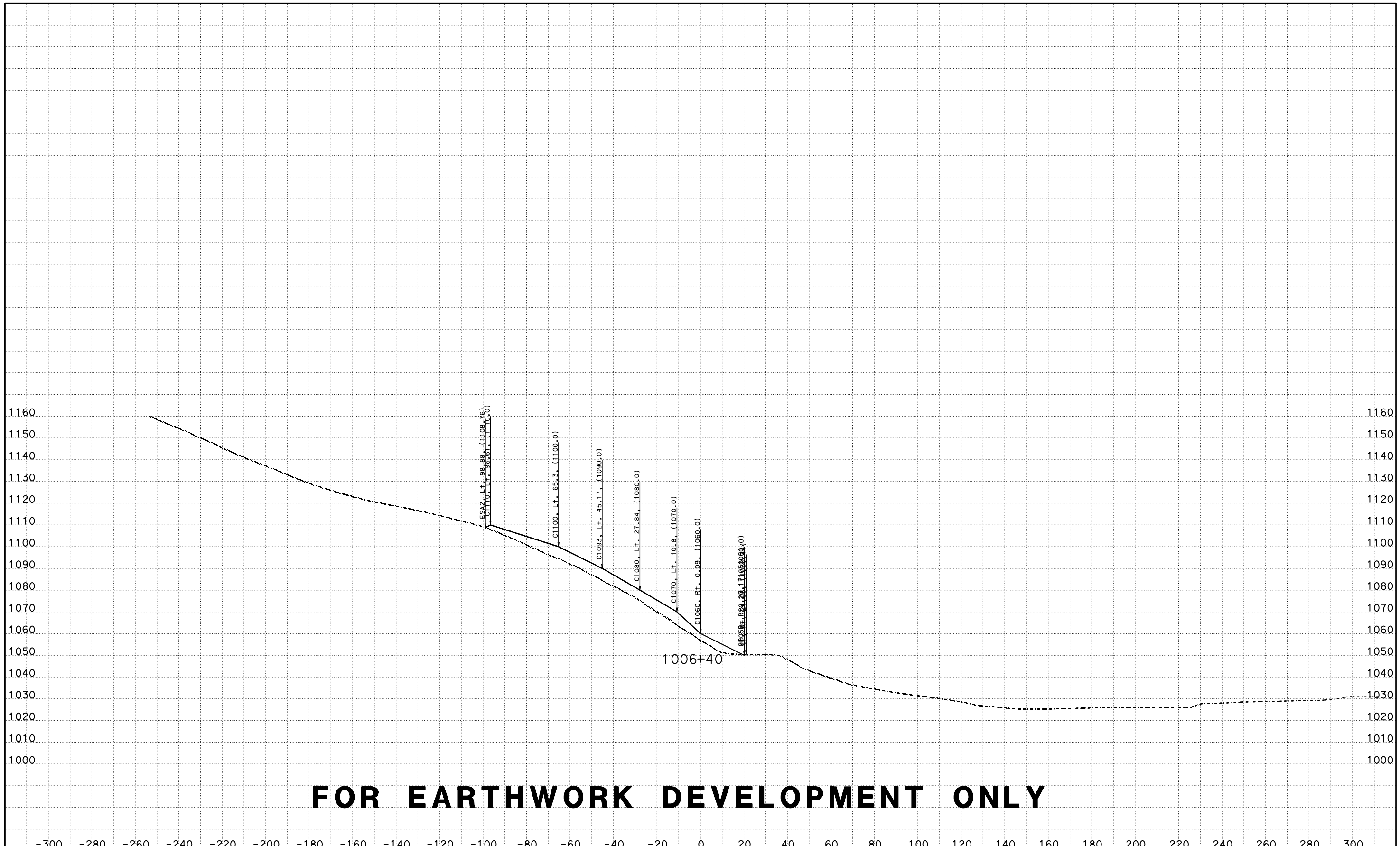

FOR EARTHWORK DEVELOPMENT ONLY

CREATED BY: D LOCKLING
DATE: 4/24/2015
KC Project: ACCRD1 File: D:\ACCRD1\EAR\EARTHWORK\accrd1_sub.ear

CONTRACT: 05-330784
DIST/CO/RTE/PM: 05-SLO-46-46.0/50.2
PROJECT ID: 0512000076

SCALE: 1" = 20' Horiz.
1" = 20' Vert.

All Dimensions are US Survey Feet

RTE46
CROSS SECTIONS
SHEET 83 OF 173

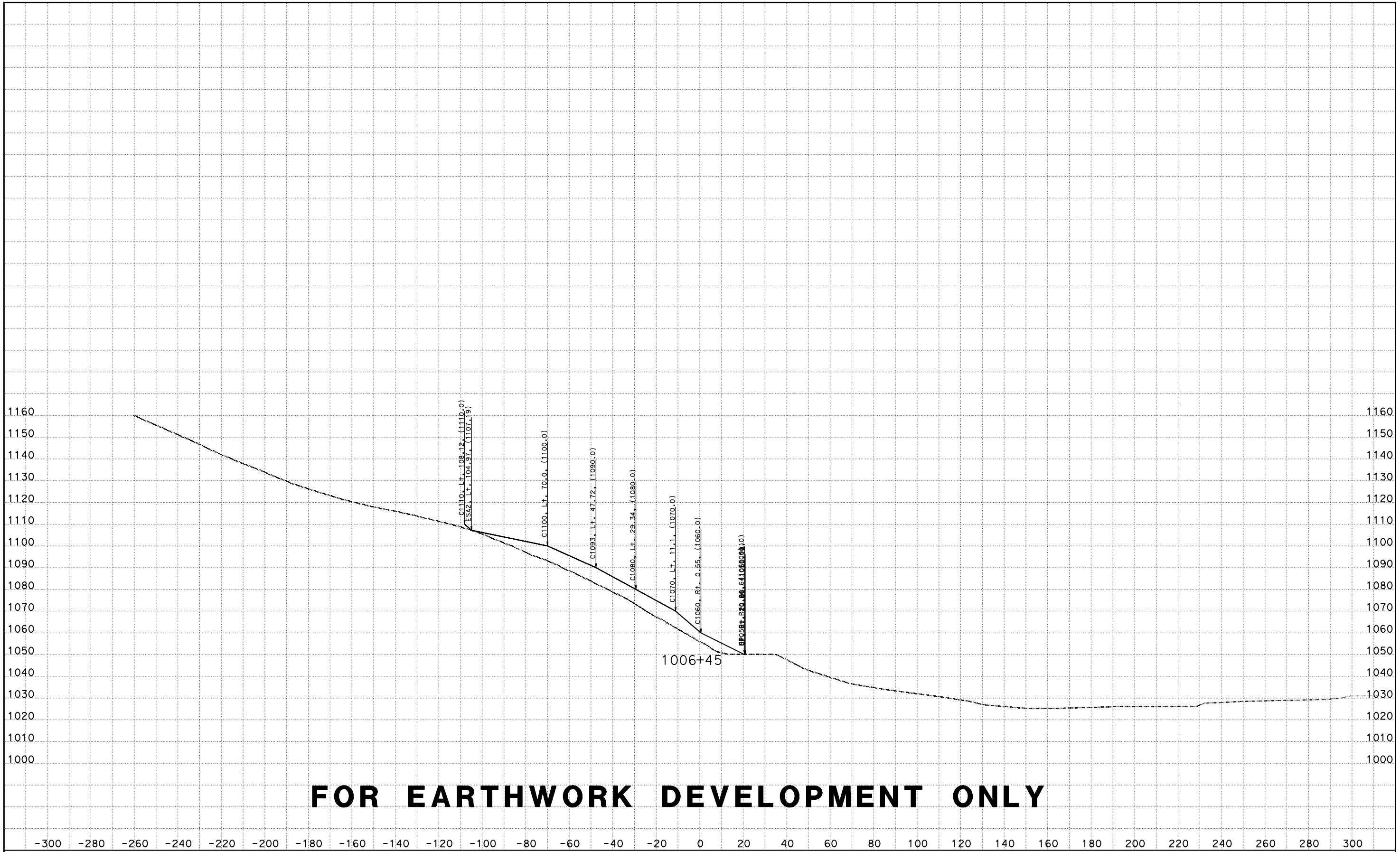

FOR EARTHWORK DEVELOPMENT ONLY

CREATED BY: D LOCKLING
DATE: 4/24/2015
KC Project: ACCRD1 File: D:\ACCRD1\EAR\EARTHWORK\accrd1_sub.ear

CONTRACT: 05-330784
DIST/CO/RTE/PM: 05-SLO-46-46.0/50.2
PROJECT ID: 0512000076

SCALE: 1" = 20' Horiz.
1" = 20' Vert.

All Dimensions are US Survey Feet

RTE46
CROSS SECTIONS
SHEET 84 OF 173

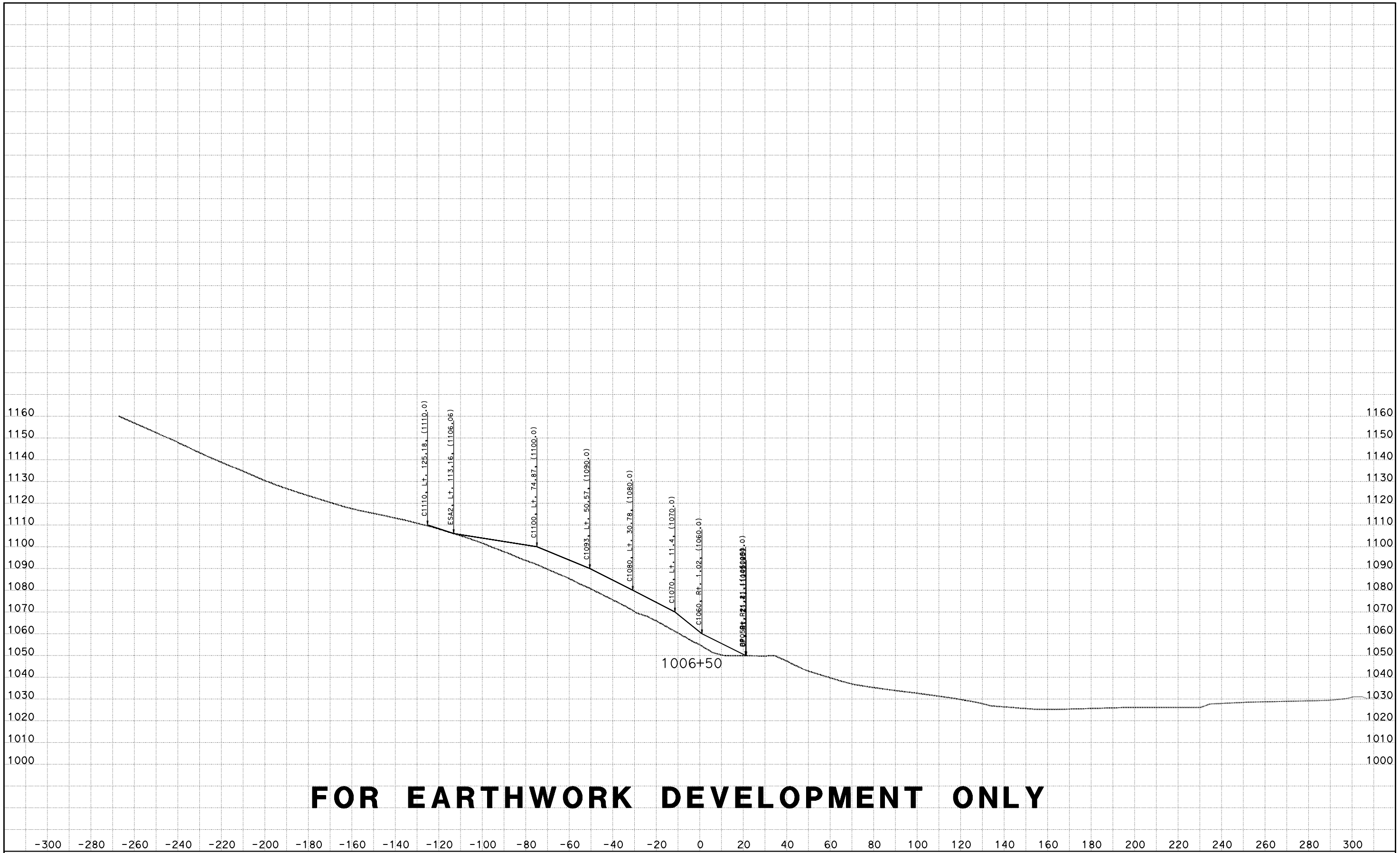

FOR EARTHWORK DEVELOPMENT ONLY

CREATED BY: D LOCKLING
DATE: 4/24/2015
KC Project: ACCRD1 File: D:\ACCRD1\EAR\EARTHWORK\accrd1_sub.ear

CONTRACT: 05-330784
DIST/CO/RTE/PM: 05-SLO-46-46.0/50.2
PROJECT ID: 0512000076

SCALE: 1" = 20' Horiz.
1" = 20' Vert.

All Dimensions are US Survey Feet

RTE46
CROSS SECTIONS

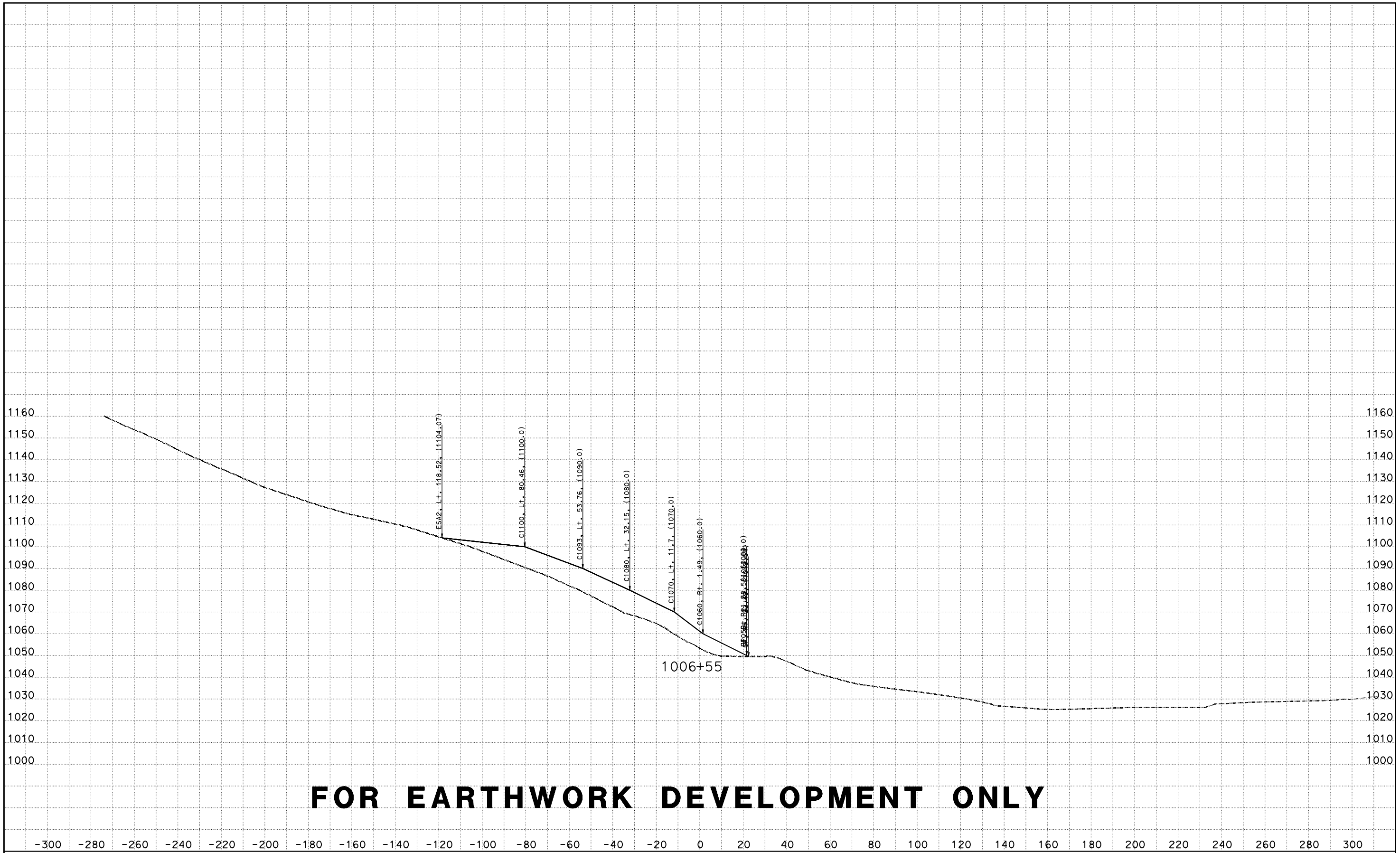

FOR EARTHWORK DEVELOPMENT ONLY

CREATED BY: D LOCKLING
DATE: 4/24/2015
KC Project: ACCRD1 File: D:\ACCRD1\EAR\EARTHWORK\accrd1_sub.ear

CONTRACT: 05-330784
DIST/CO/RTE/PM: 05-SLO-46-46.0/50.2
PROJECT ID: 0512000076

SCALE: 1" = 20' Horiz.
1" = 20' Vert.

All Dimensions are US Survey Feet

RTE46
CROSS SECTIONS

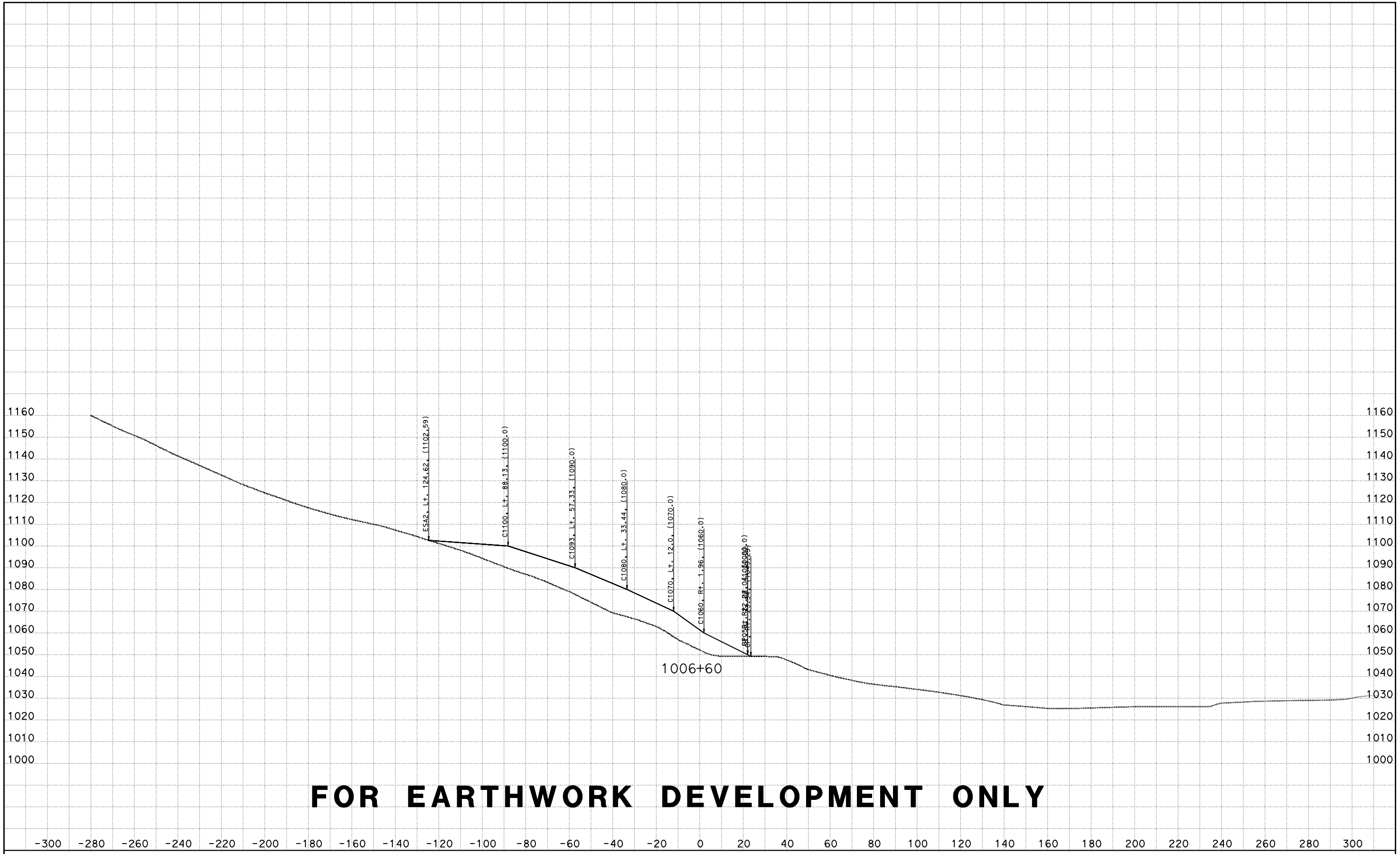

FOR EARTHWORK DEVELOPMENT ONLY

CREATED BY: D LOCKLING
DATE: 4/24/2015
KC Project: ACCRD1 File: D:\ACCRD1\EAR\EARTHWORK\accrd1_sub.ear

CONTRACT: 05-330784
DIST/CO/RTE/PM: 05-SLO-46-46.0/50.2
PROJECT ID: 0512000076

SCALE: 1" = 20' Horiz.
1" = 20' Vert.

All Dimensions are US Survey Feet

RTE46
CROSS SECTIONS

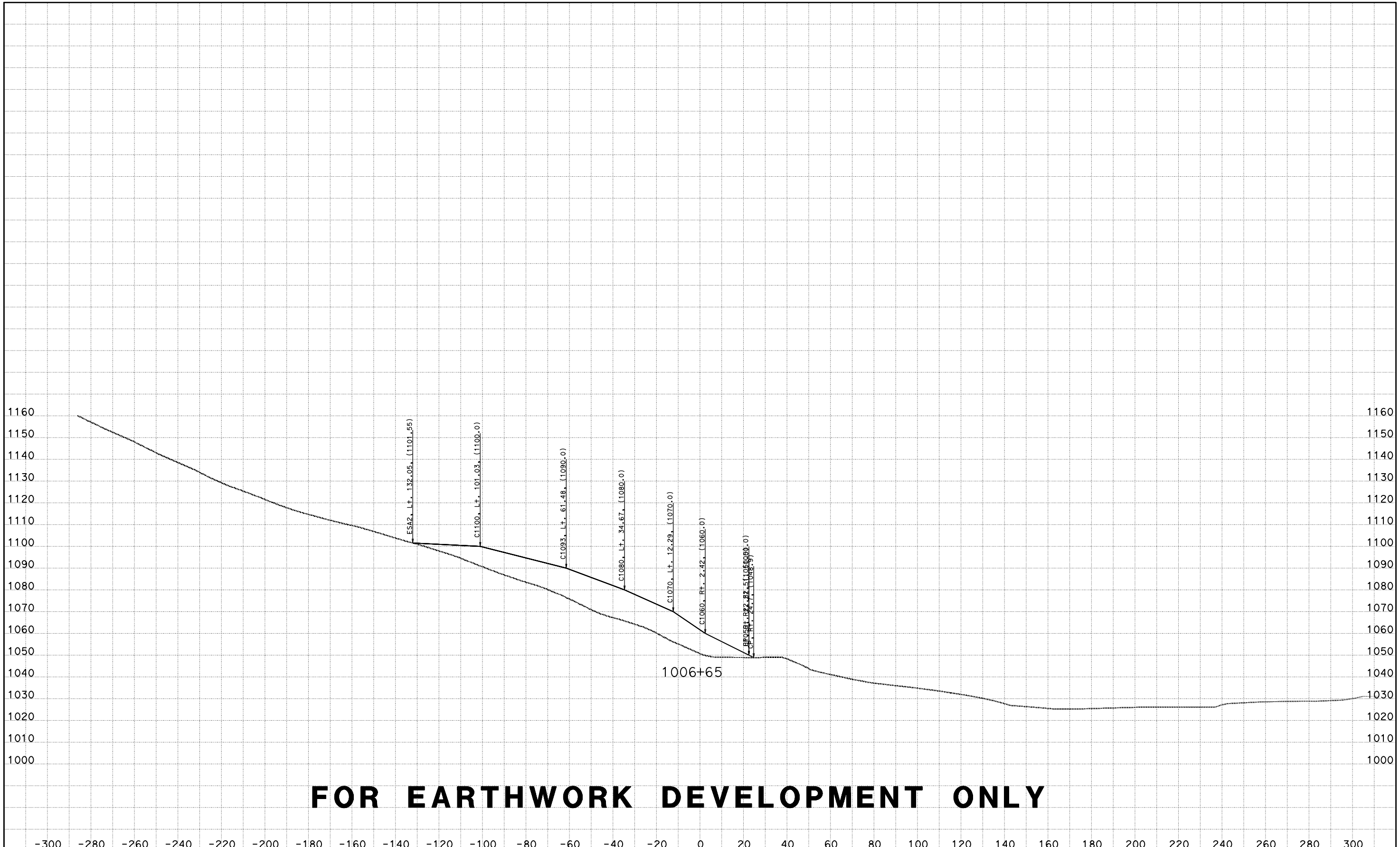

FOR EARTHWORK DEVELOPMENT ONLY

CREATED BY: D LOCKLING
DATE: 4/24/2015
KC Project: ACCRD1 File: D:\ACCRD1\EAR\EARTHWORK\accrd1_sub.ear

CONTRACT: 05-330784
DIST/CO/RTE/PM: 05-SLO-46-46.0/50.2
PROJECT ID: 0512000076

SCALE: 1" = 20' Horiz.
1" = 20' Vert.

All Dimensions are US Survey Feet

RTE46
CROSS SECTIONS
SHEET 88 OF 173



FOR EARTHWORK DEVELOPMENT ONLY

CREATED BY: D LOCKLING
DATE: 4/24/2015
KC Project: ACCRD1 File: D:\ACCRD1\EAR\EARTHWORK\accrd1_sub.ear

CONTRACT: 05-330784
DIST/CO/RTE/PM: 05-SLO-46-46.0/50.2
PROJECT ID: 0512000076

SCALE: 1" = 20' Horiz.
1" = 20' Vert.

All Dimensions are US Survey Feet

RTE46
CROSS SECTIONS
SHEET 89 OF 173

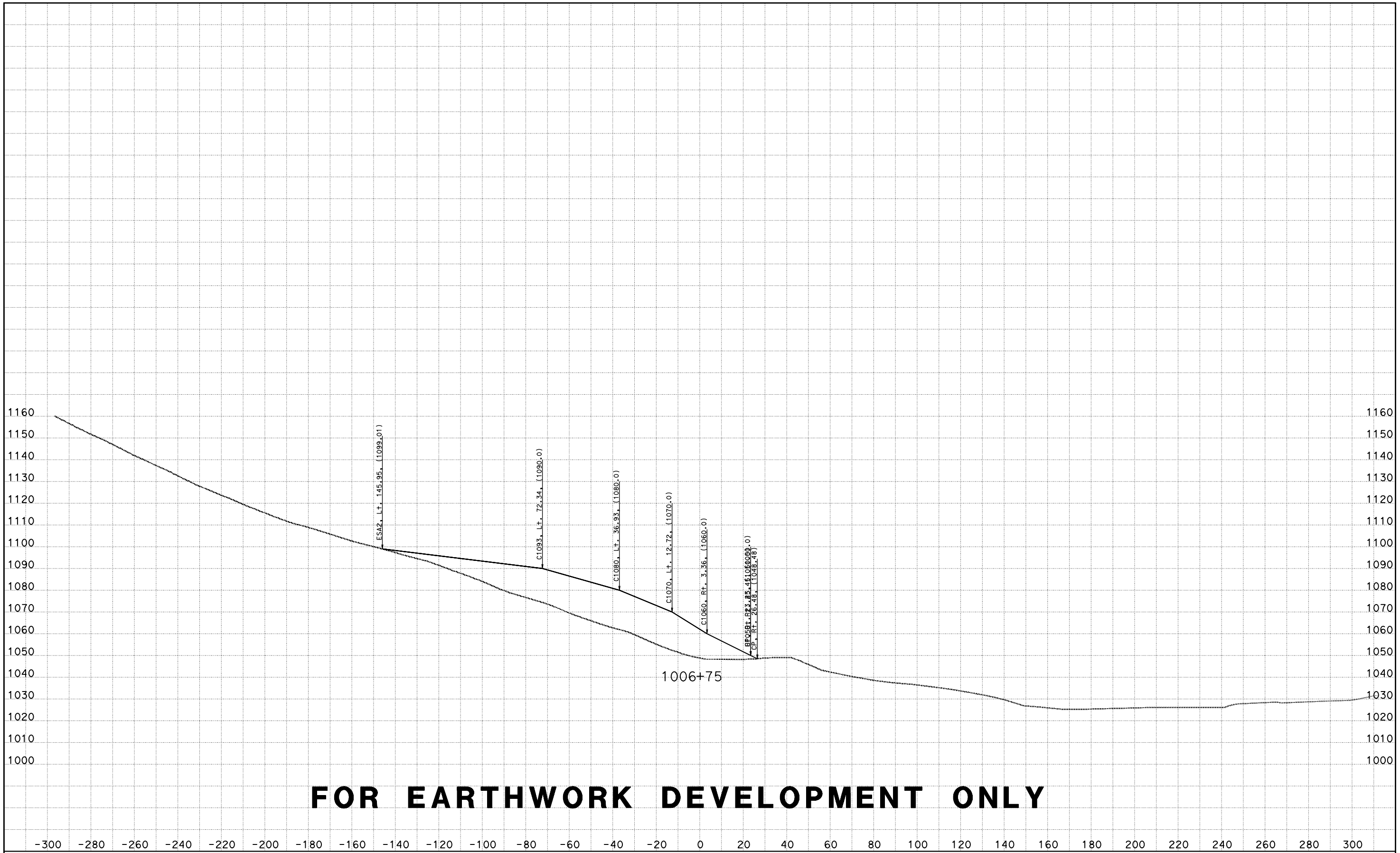

FOR EARTHWORK DEVELOPMENT ONLY

CREATED BY: D LOCKLING
DATE: 4/24/2015
KC Project: ACCRD1 File: D:\ACCRD1\EAR\EARTHWORK\accrd1_sub.ear

CONTRACT: 05-330784
DIST/CO/RTE/PM: 05-SLO-46-46.0/50.2
PROJECT ID: 0512000076

SCALE: 1" = 20' Horiz.
1" = 20' Vert.
All Dimensions are US Survey Feet

RTE46
CROSS SECTIONS
SHEET 90 OF 173

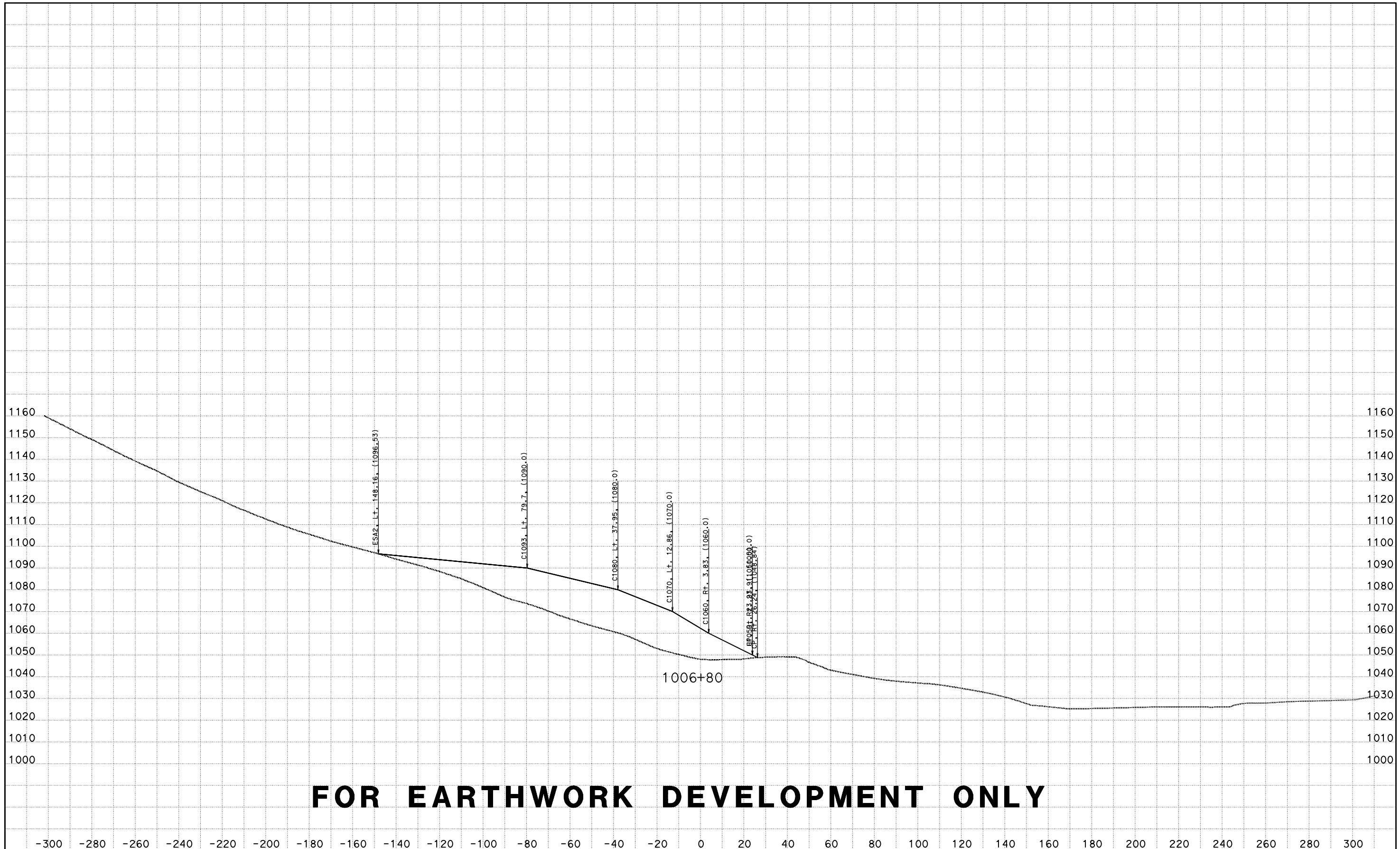

FOR EARTHWORK DEVELOPMENT ONLY

CREATED BY: D LOCKLING
DATE: 4/24/2015
KC Project: ACCRD1 File: D:\ACCRD1\EAR\EARTHWORK\accrd1_sub.ear

CONTRACT: 05-330784
DIST/CO/RTE/PM: 05-SLO-46-46.0/50.2
PROJECT ID: 0512000076

SCALE: 1" = 20' Horiz.
1" = 20' Vert.

All Dimensions are US Survey Feet

RTE46
CROSS SECTIONS
SHEET 91 OF 173

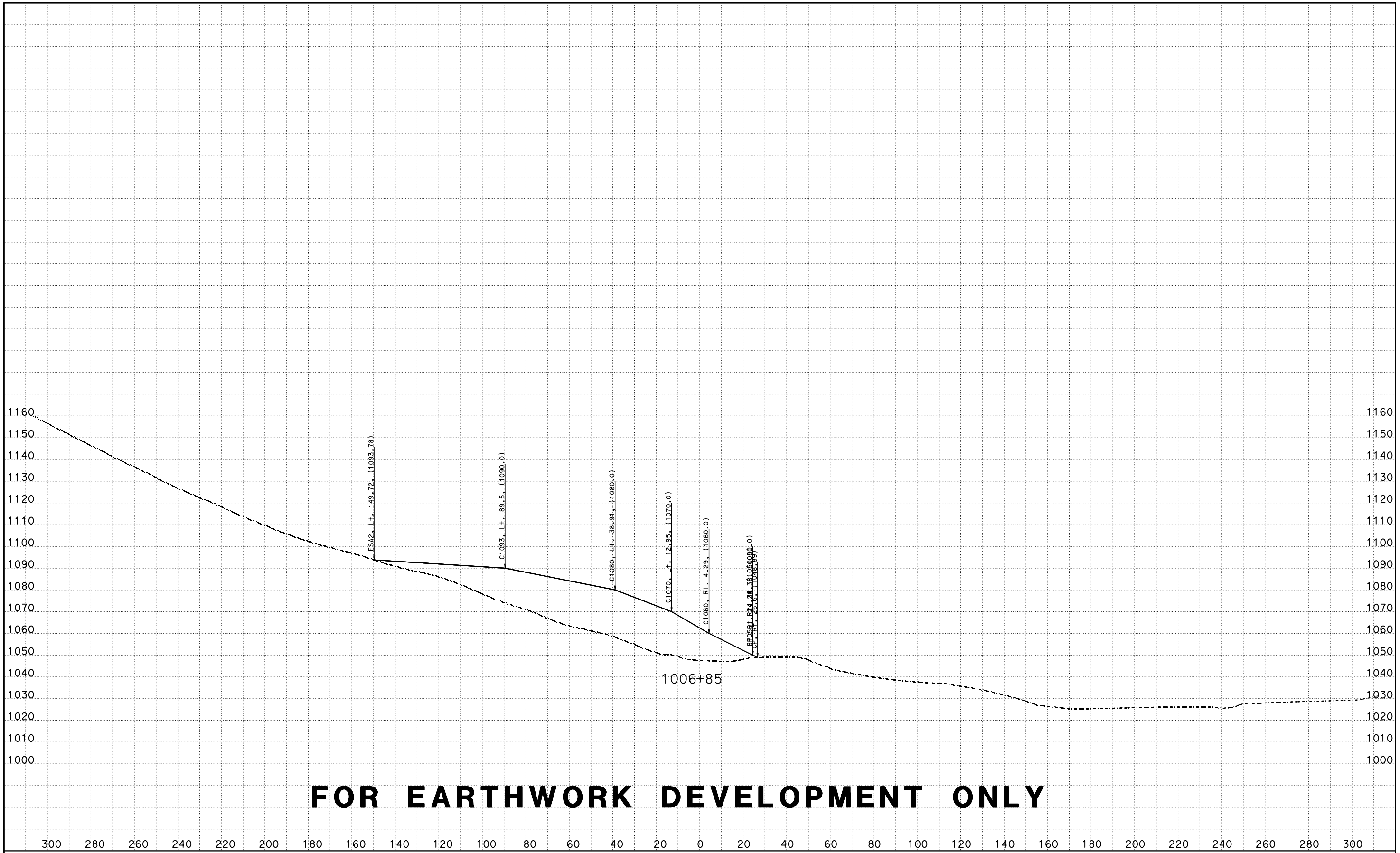

FOR EARTHWORK DEVELOPMENT ONLY

CREATED BY: D LOCKLING
DATE: 4/24/2015
KC Project: ACCRD1 File: D:\ACCRD1\EAR\EARTHWORK\accrd1_sub.ear

CONTRACT: 05-330784
DIST/CO/RTE/PM: 05-SLO-46-46.0/50.2
PROJECT ID: 0512000076

SCALE: 1" = 20' Horiz.
1" = 20' Vert.

All Dimensions are US Survey Feet

RTE46
CROSS SECTIONS
SHEET 92 OF 173



FOR EARTHWORK DEVELOPMENT ONLY

CREATED BY: D LOCKLING
DATE: 4/24/2015
KC Project: ACCRD1 File: D:\ACCRD1\EAR\EARTHWORK\accrd1_sub.ear

CONTRACT: 05-330784
DIST/CO/RTE/PM: 05-SLO-46-46.0/50.2
PROJECT ID: 0512000076

SCALE: 1" = 20' Horiz.
1" = 20' Vert.

All Dimensions are US Survey Feet

RTE46
CROSS SECTIONS



FOR EARTHWORK DEVELOPMENT ONLY

CREATED BY: D LOCKLING
DATE: 4/24/2015
KC Project: ACCRD1 File: D:\ACCRD1\EAR\EARTHWORK\accrd1_sub.ear

CONTRACT: 05-330784
DIST/CO/RTE/PM: 05-SLO-46-46.0/50.2
PROJECT ID: 0512000076

SCALE: 1" = 20' Horiz.
1" = 20' Vert.

All Dimensions are US Survey Feet

RTE46
CROSS SECTIONS
SHEET 94 OF 173



FOR EARTHWORK DEVELOPMENT ONLY

CREATED BY: D LOCKLING
DATE: 4/24/2015
KC Project: ACCRD1 File: D:\ACCRD1\EAR\EARTHWORK\accrd1_sub.ear

CONTRACT: 05-330784
DIST/CO/RTE/PM: 05-SLO-46-46.0/50.2
PROJECT ID: 0512000076

SCALE: 1" = 20' Horiz.
1" = 20' Vert.

All Dimensions are US Survey Feet

RTE46
CROSS SECTIONS
SHEET 95 OF 173

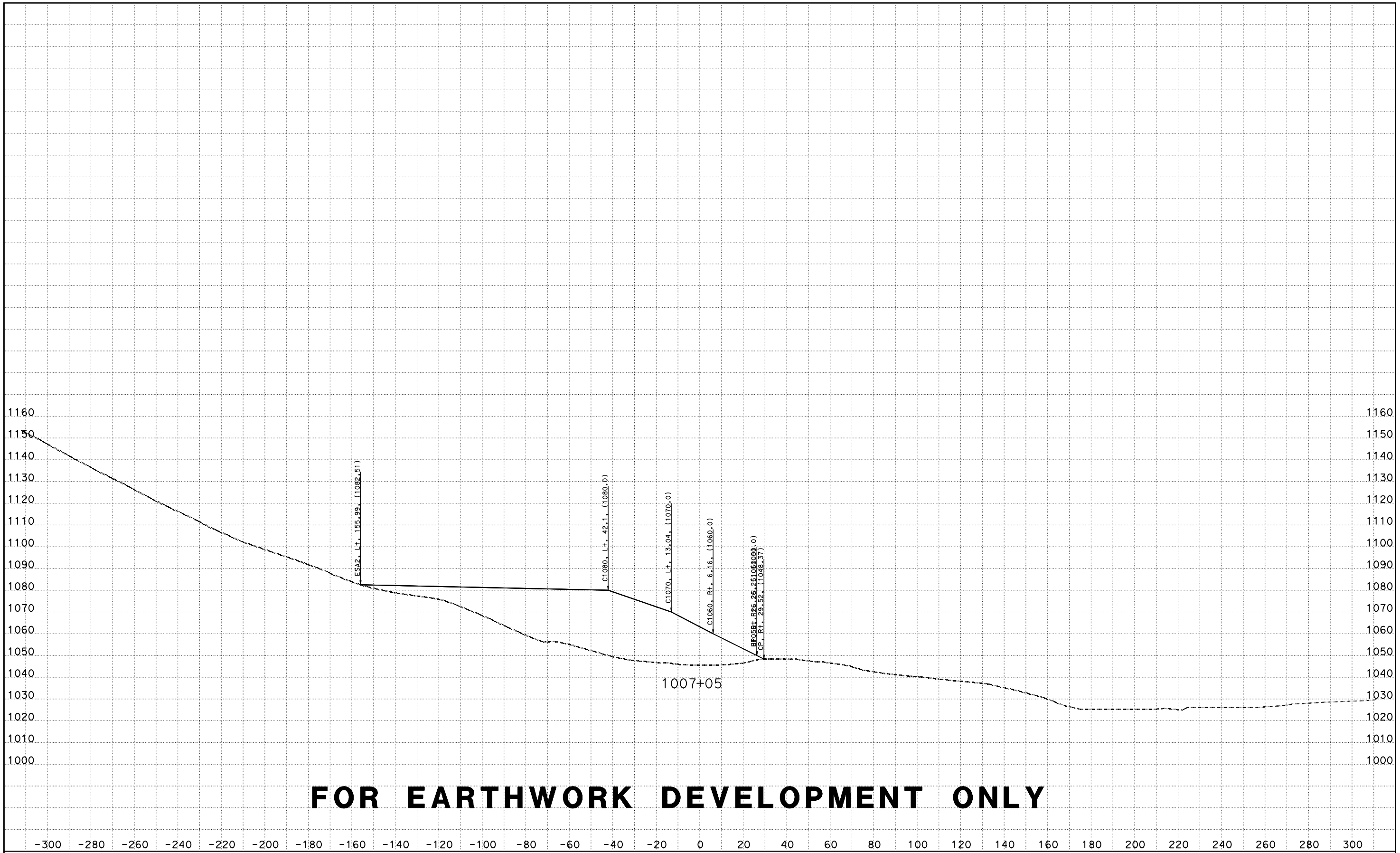

FOR EARTHWORK DEVELOPMENT ONLY

CREATED BY: D LOCKLING
DATE: 4/24/2015
KC Project: ACCRD1 File: D:\ACCRD1\EAR\EARTHWORK\accrd1_sub.ear

CONTRACT: 05-330784
DIST/CO/RTE/PM: 05-SLO-46-46.0/50.2
PROJECT ID: 0512000076

SCALE: 1" = 20' Horiz.
1" = 20' Vert.

All Dimensions are US Survey Feet

RTE46
CROSS SECTIONS

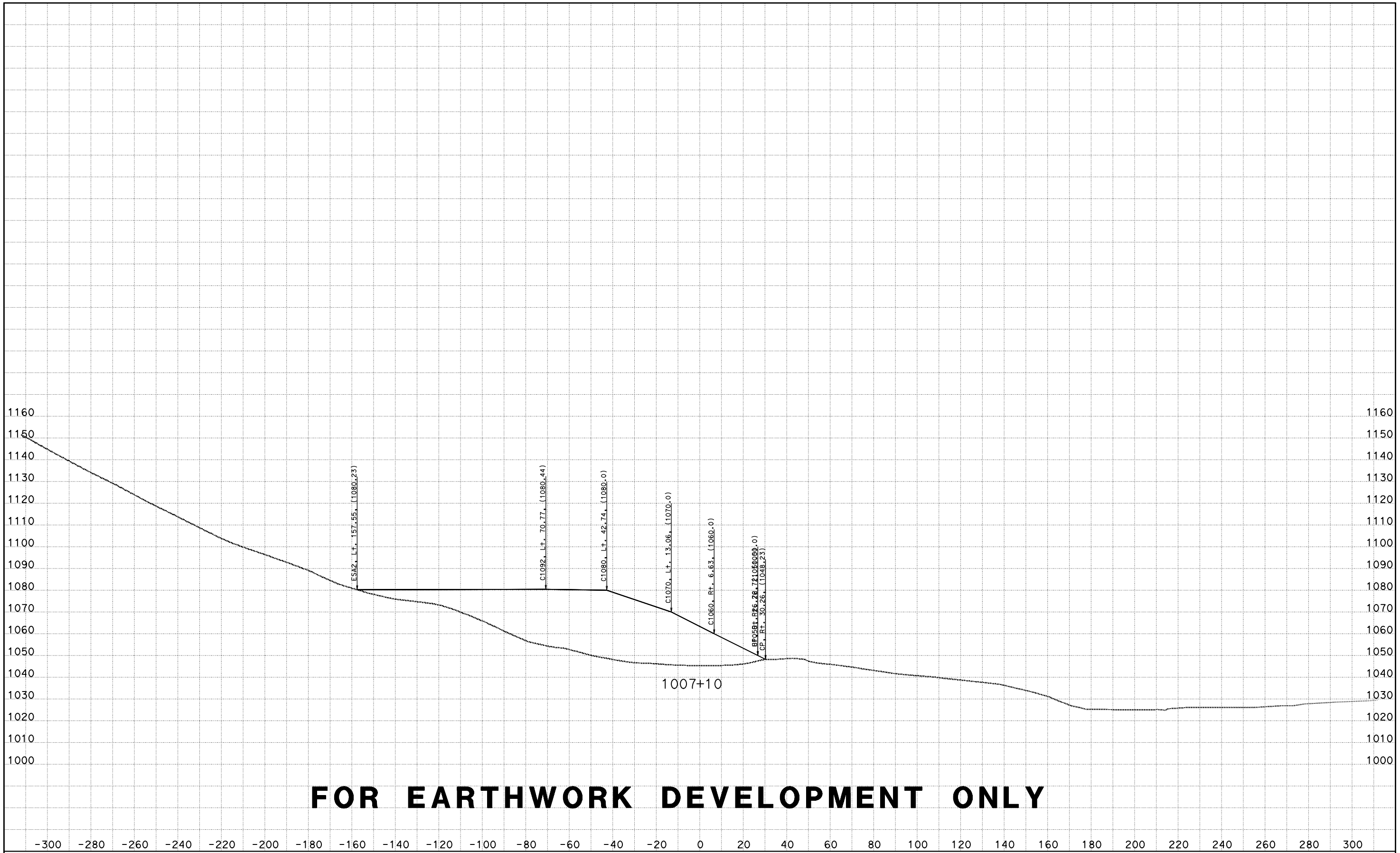

CREATED BY: D LOCKLING
DATE: 4/24/2015
KC Project: ACCRD1 File: D:\ACCRD1\EAR\EARTHWORK\accrd1_sub.ear

CONTRACT: 05-330784
DIST/CO/RTE/PM: 05-SLO-46-46.0/50.2
PROJECT ID: 0512000076

SCALE: 1" = 20' Horiz.
1" = 20' Vert.

All Dimensions are US Survey Feet

RTE46
CROSS SECTIONS

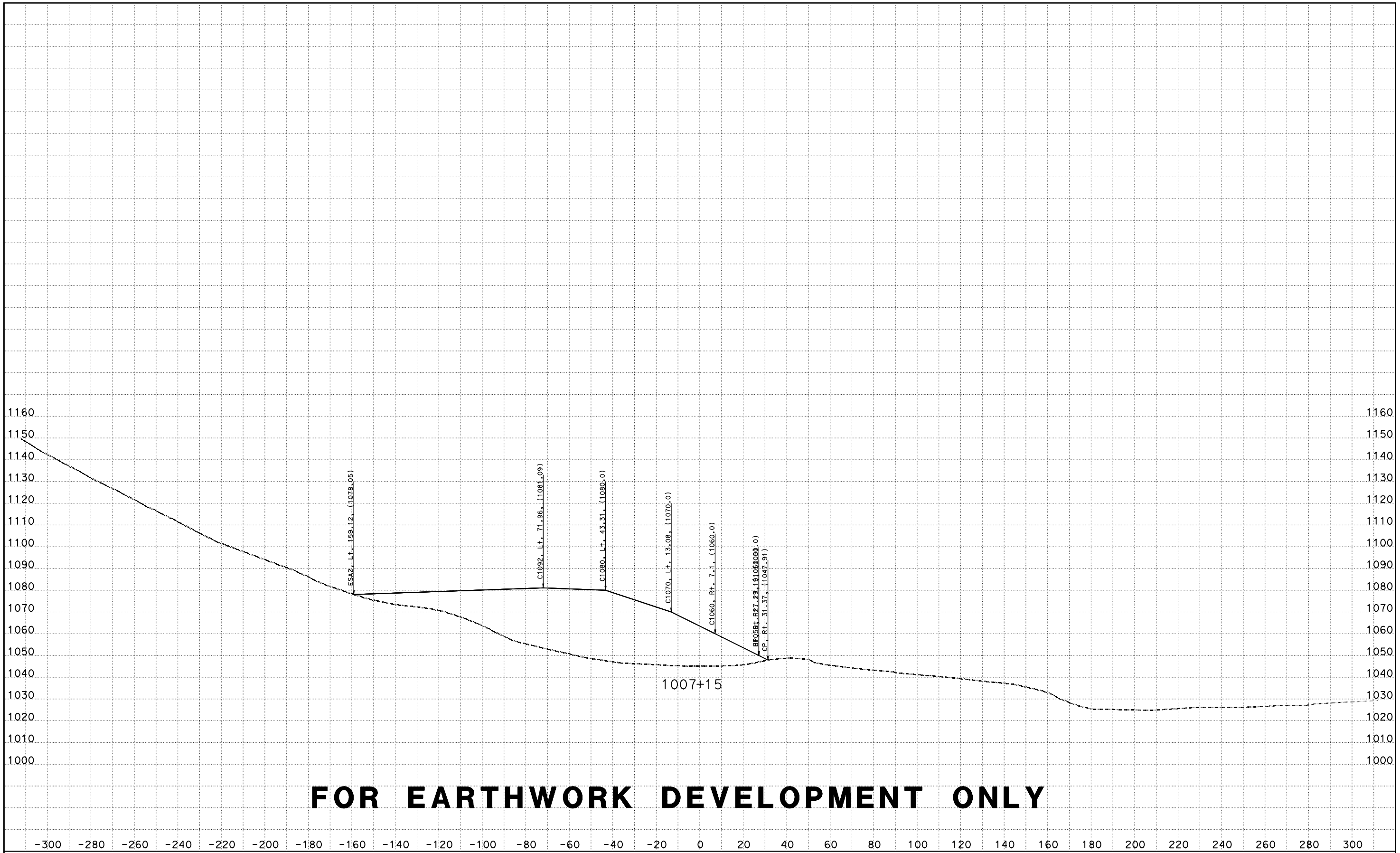

FOR EARTHWORK DEVELOPMENT ONLY

CREATED BY: D LOCKLING
DATE: 4/24/2015
KC Project: ACCRD1 File: D:\ACCRD1\EAR\EARTHWORK\accrd1_sub.ear

CONTRACT: 05-330784
DIST/CO/RTE/PM: 05-SLO-46-46.0/50.2
PROJECT ID: 0512000076

SCALE: 1" = 20' Horiz.
1" = 20' Vert.

All Dimensions are US Survey Feet

RTE46
CROSS SECTIONS

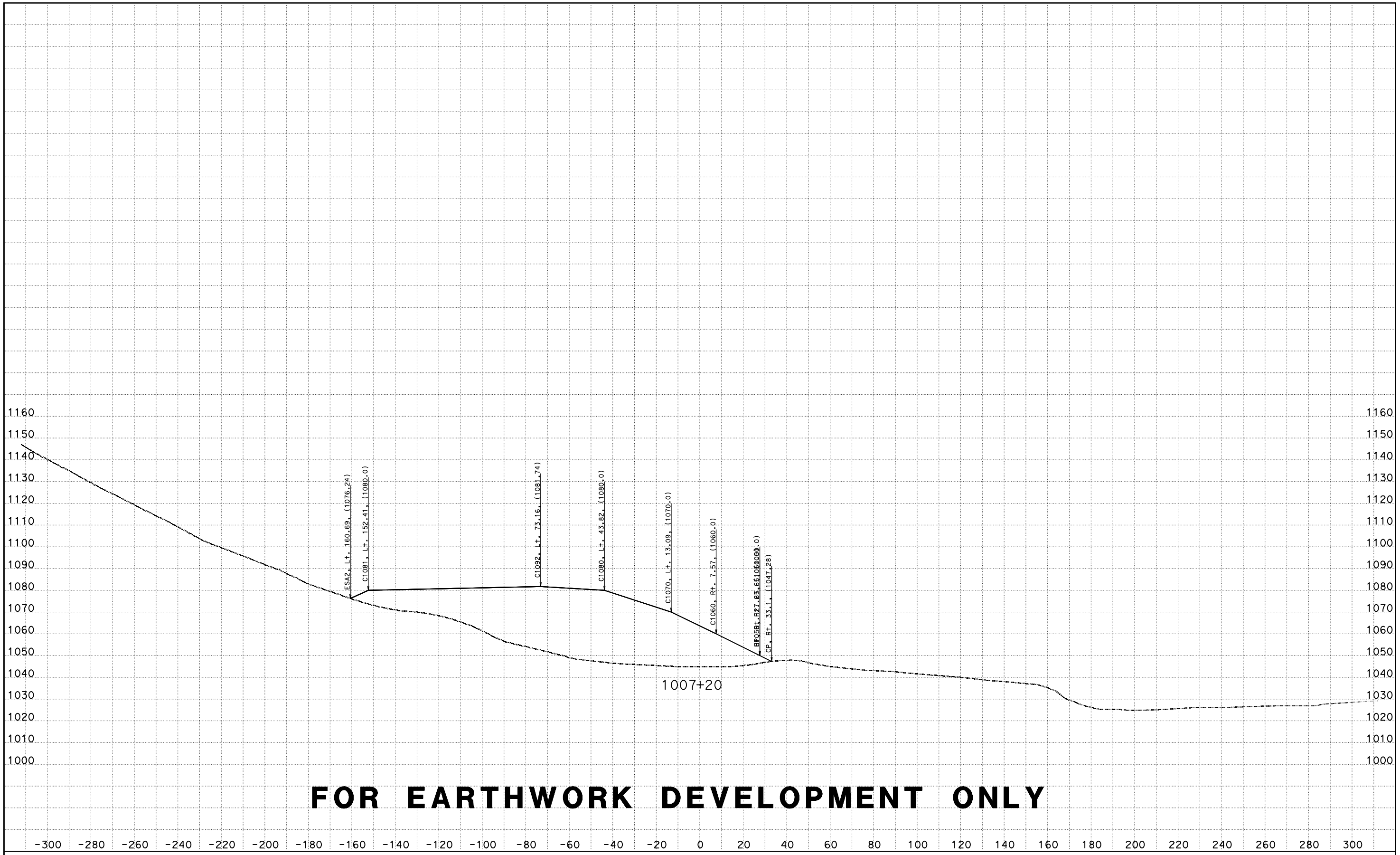

FOR EARTHWORK DEVELOPMENT ONLY

CREATED BY: D LOCKLING
DATE: 4/24/2015
KC Project: ACCRD1 File: D:\ACCRD1\EAR\EARTHWORK\accrd1_sub.ear

CONTRACT: 05-330784
DIST/CO/RTE/PM: 05-SLO-46-46.0/50.2
PROJECT ID: 0512000076

SCALE: 1" = 20' Horiz.
1" = 20' Vert.

All Dimensions are US Survey Feet

RTE46
CROSS SECTIONS
SHEET 99 OF 173

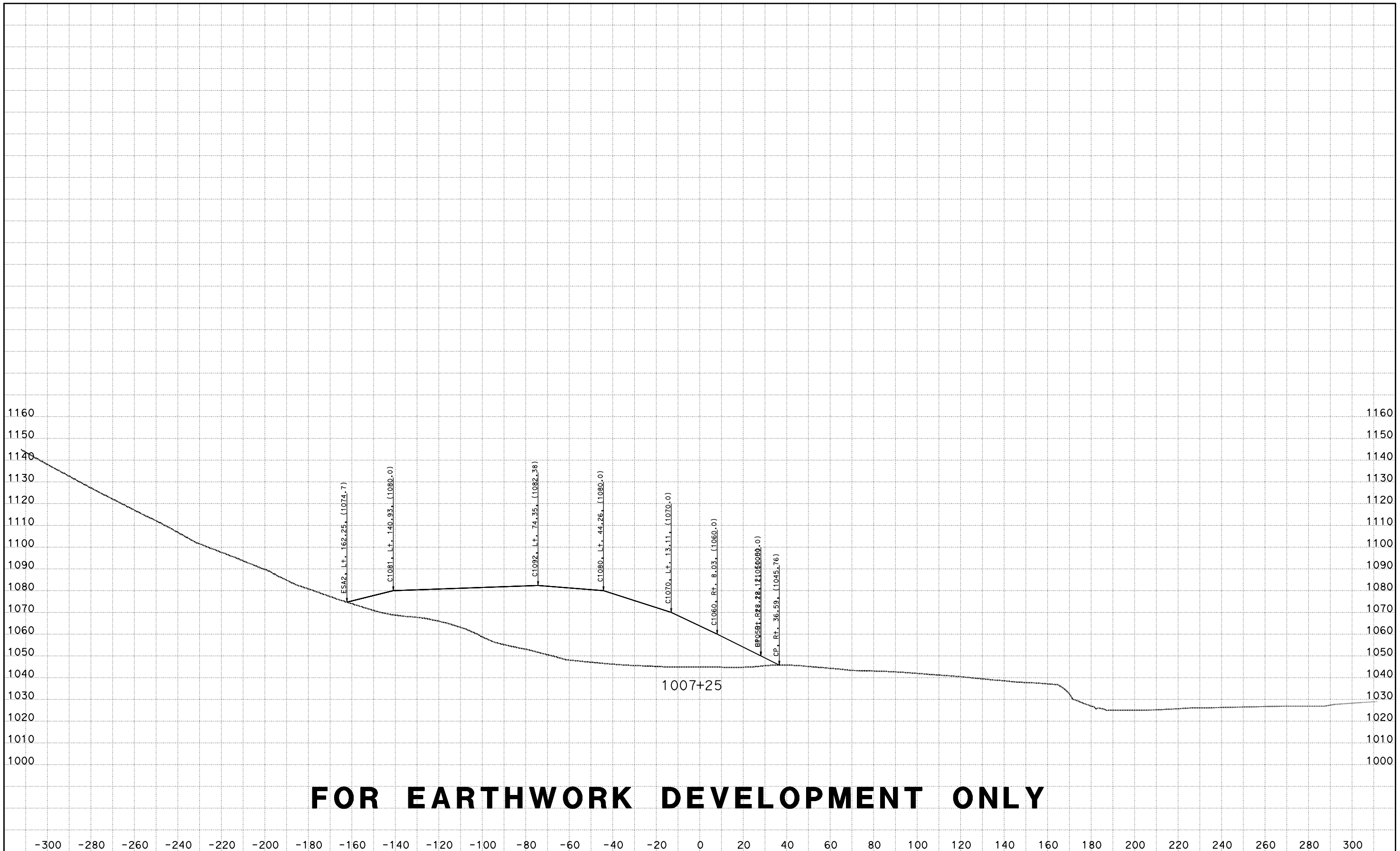

FOR EARTHWORK DEVELOPMENT ONLY

CREATED BY: D LOCKLING
DATE: 4/24/2015
KC Project: ACCRD1 File: D:\ACCRD1\EAR\EARTHWORK\accrd1_sub.ear

CONTRACT: 05-330784
DIST/CO/RTE/PM: 05-SLO-46-46.0/50.2
PROJECT ID: 0512000076

SCALE: 1" = 20' Horiz.
1" = 20' Vert.

All Dimensions are US Survey Feet

RTE46
CROSS SECTIONS
SHEET 100 OF 173

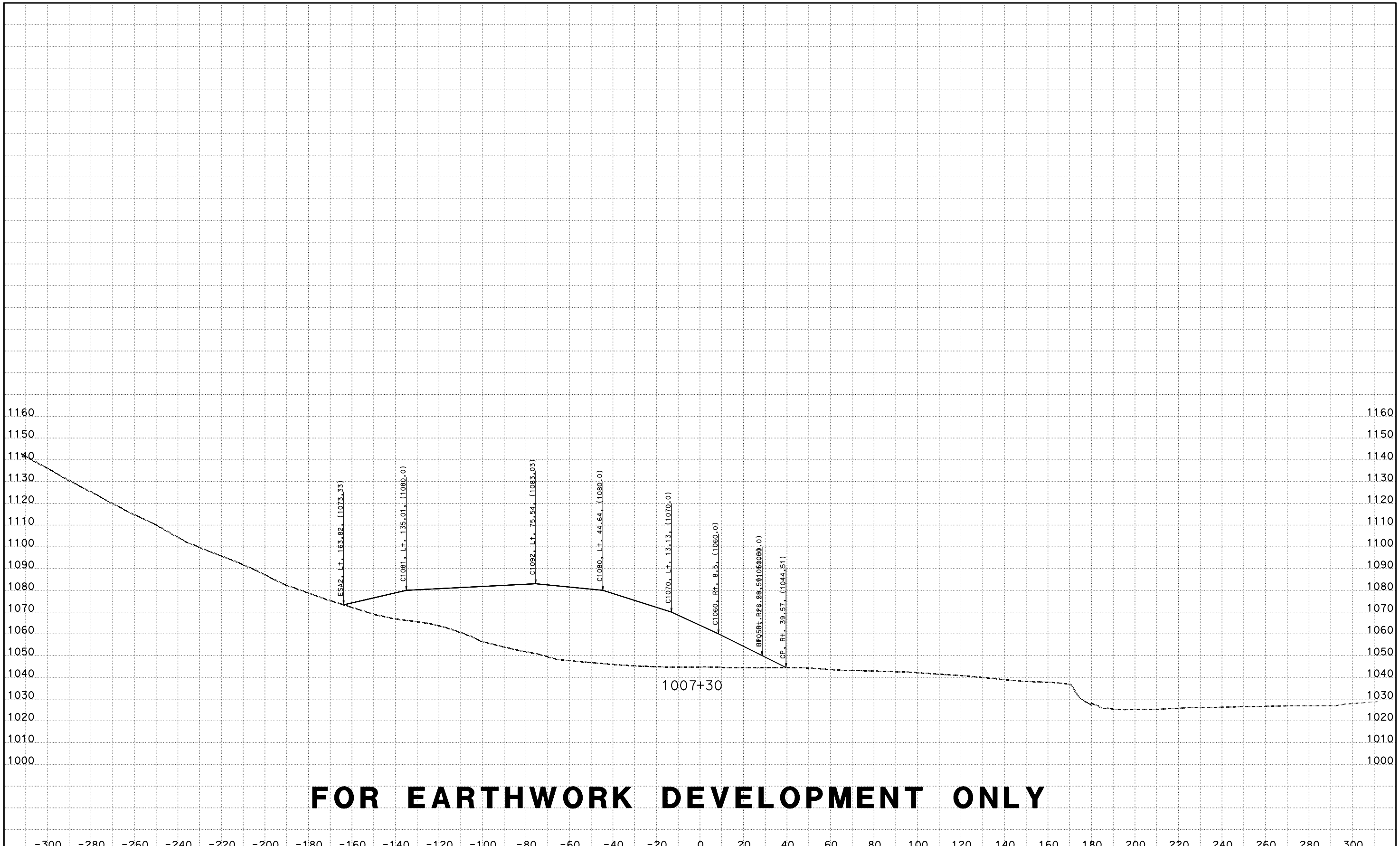

FOR EARTHWORK DEVELOPMENT ONLY

CREATED BY: D LOCKLING
DATE: 4/24/2015
KC Project: ACCRD1 File: D:\ACCRD1\EAR\EARTHWORK\accrd1_sub.ear

CONTRACT: 05-330784
DIST/CO/RTE/PM: 05-SLO-46-46.0/50.2
PROJECT ID: 0512000076

SCALE: 1" = 20' Horiz.
1" = 20' Vert.

All Dimensions are US Survey Feet

RTE46
CROSS SECTIONS
SHEET 101 OF 173

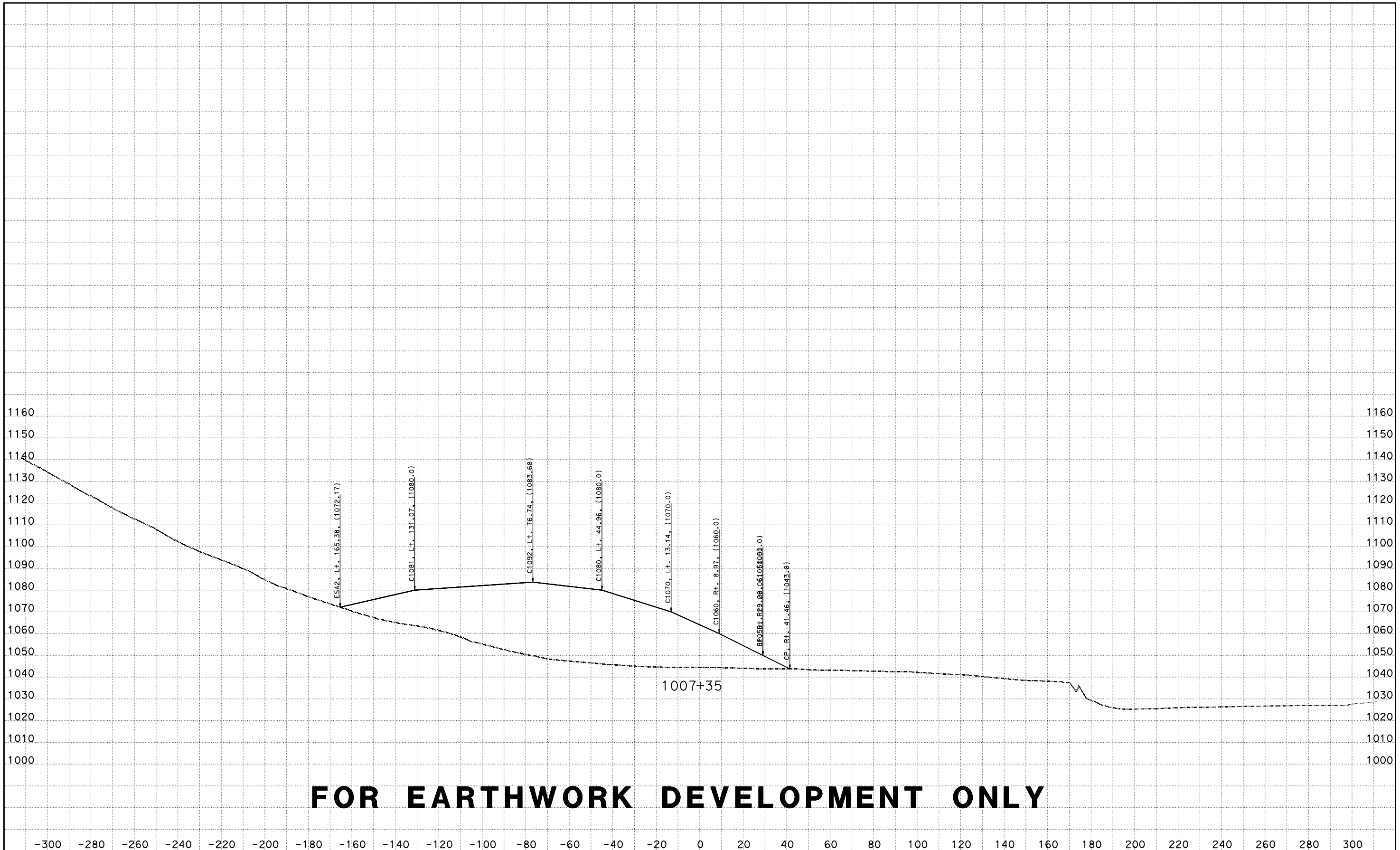

FOR EARTHWORK DEVELOPMENT ONLY

CREATED BY: D LOCKLING
DATE: 4/24/2015
KC Project: ACCRD1 File: D:\ACCRD1\EAR\EARTHWORK\accrd1_sub.ear

CONTRACT: 05-330784
DIST/CO/RTE/PM: 05-SLO-46-46.0/50.2
PROJECT ID: 0512000076

SCALE: 1" = 20' Horiz.
1" = 20' Vert.

All Dimensions are US Survey Feet

RTE46
CROSS SECTIONS



CREATED BY: D LOCKLING
DATE: 4/24/2015
KC Project: ACCRD1 File: D:\ACCRD1\EAR\EARTHWORK\accrd1_sub.ear

CONTRACT: 05-330784
DIST/CO/RTE/PM: 05-SLO-46-46.0/50.2
PROJECT ID: 0512000076

SCALE: 1" = 20' Horiz.
1" = 20' Vert.

All Dimensions are US Survey Feet

RTE46
CROSS SECTIONS
SHEET 103 OF 173



FOR EARTHWORK DEVELOPMENT ONLY

CREATED BY: D LOCKLING
DATE: 4/24/2015
KC Project: ACCRD1 File: D:\ACCRD1\EAR\EARTHWORK\accrd1_sub.ear

CONTRACT: 05-330784
DIST/CO/RTE/PM: 05-SLO-46-46.0/50.2
PROJECT ID: 0512000076

SCALE: 1" = 20' Horiz.
1" = 20' Vert.

All Dimensions are US Survey Feet

RTE46
CROSS SECTIONS
SHEET 104 OF 173

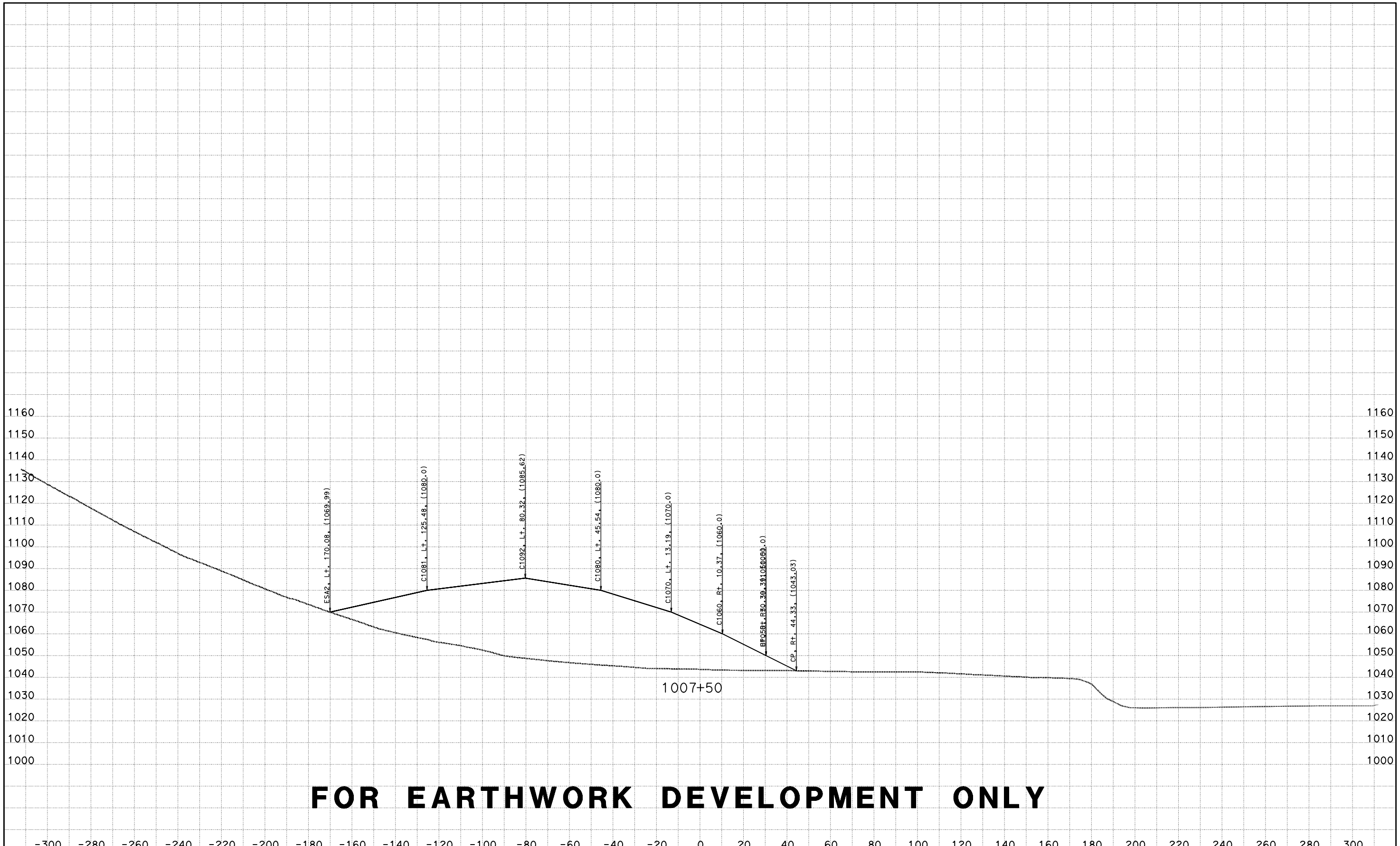

FOR EARTHWORK DEVELOPMENT ONLY

CREATED BY: D LOCKLING
DATE: 4/24/2015
KC Project: ACCRD1 File: D:\ACCRD1\EAR\EARTHWORK\accrd1_sub.ear

CONTRACT: 05-330784
DIST/CO/RTE/PM: 05-SLO-46-46.0/50.2
PROJECT ID: 0512000076

SCALE: 1" = 20' Horiz.
1" = 20' Vert.

All Dimensions are US Survey Feet

RTE46
CROSS SECTIONS

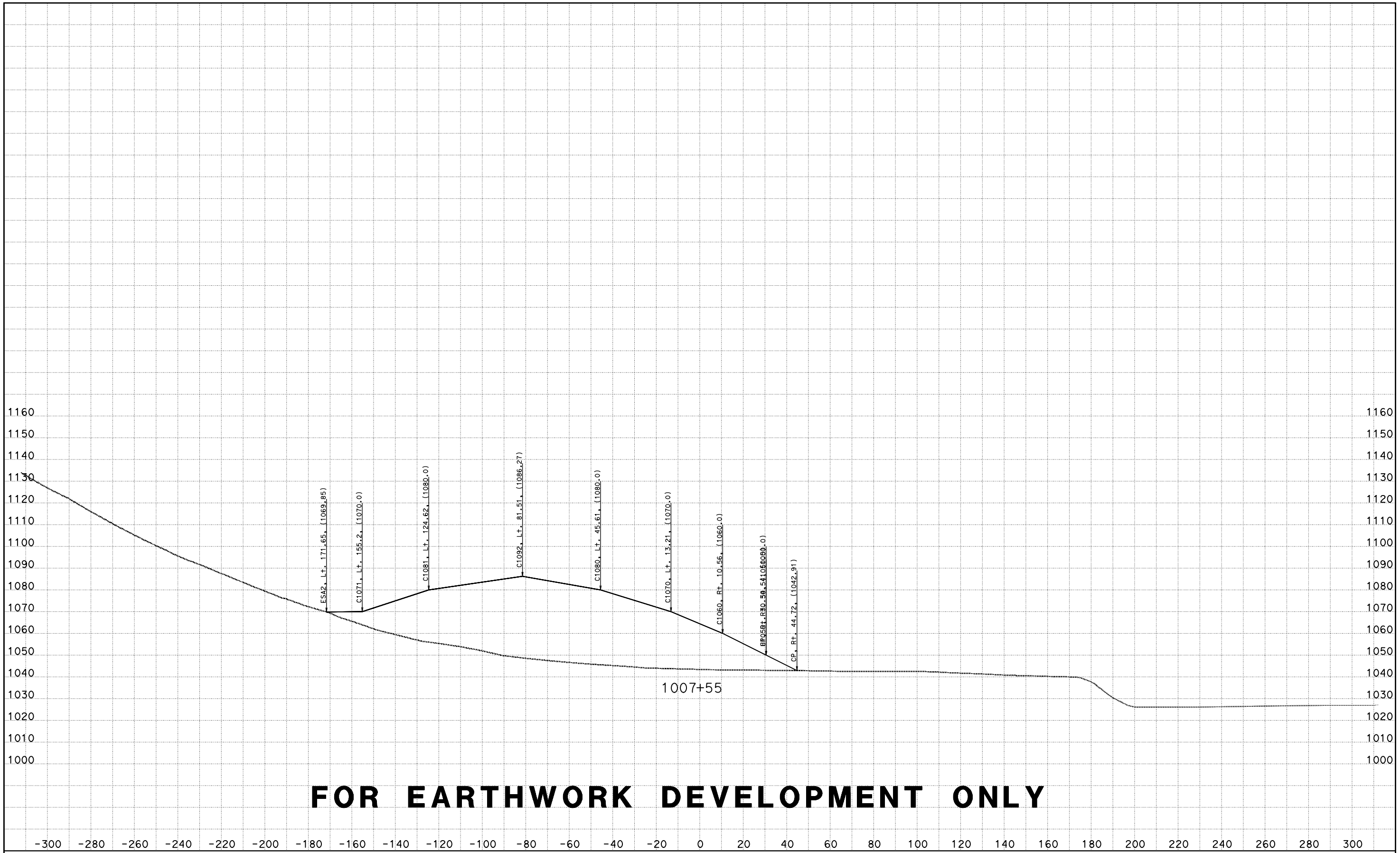

CREATED BY: D LOCKLING
DATE: 4/24/2015
KC Project: ACCRD1 File: D:\ACCRD1\EAR\EARTHWORK\accrd1_sub.ear

CONTRACT: 05-330784
DIST/CO/RTE/PM: 05-SLO-46-46.0/50.2
PROJECT ID: 0512000076

SCALE: 1" = 20' Horiz.
1" = 20' Vert.

All Dimensions are US Survey Feet

RTE46
CROSS SECTIONS
SHEET 106 OF 173

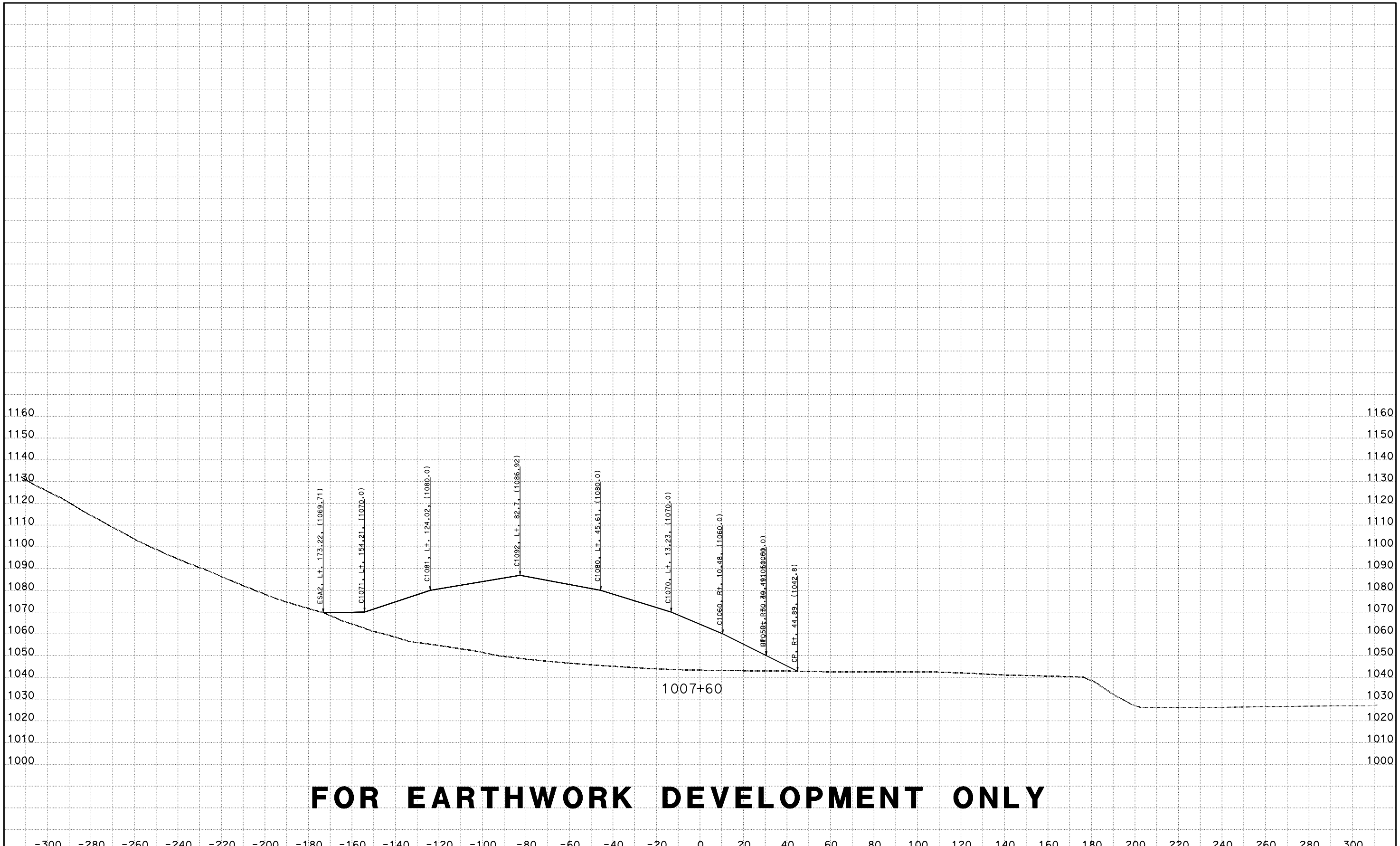

FOR EARTHWORK DEVELOPMENT ONLY

CREATED BY: D LOCKLING
DATE: 4/24/2015
KC Project: ACCRD1 File: D:\ACCRD1\EAR\EARTHWORK\accrd1_sub.ear

CONTRACT: 05-330784
DIST/CO/RTE/PM: 05-SLO-46-46.0/50.2
PROJECT ID: 0512000076

SCALE: 1" = 20' Horiz.
1" = 20' Vert.

All Dimensions are US Survey Feet

RTE46
CROSS SECTIONS

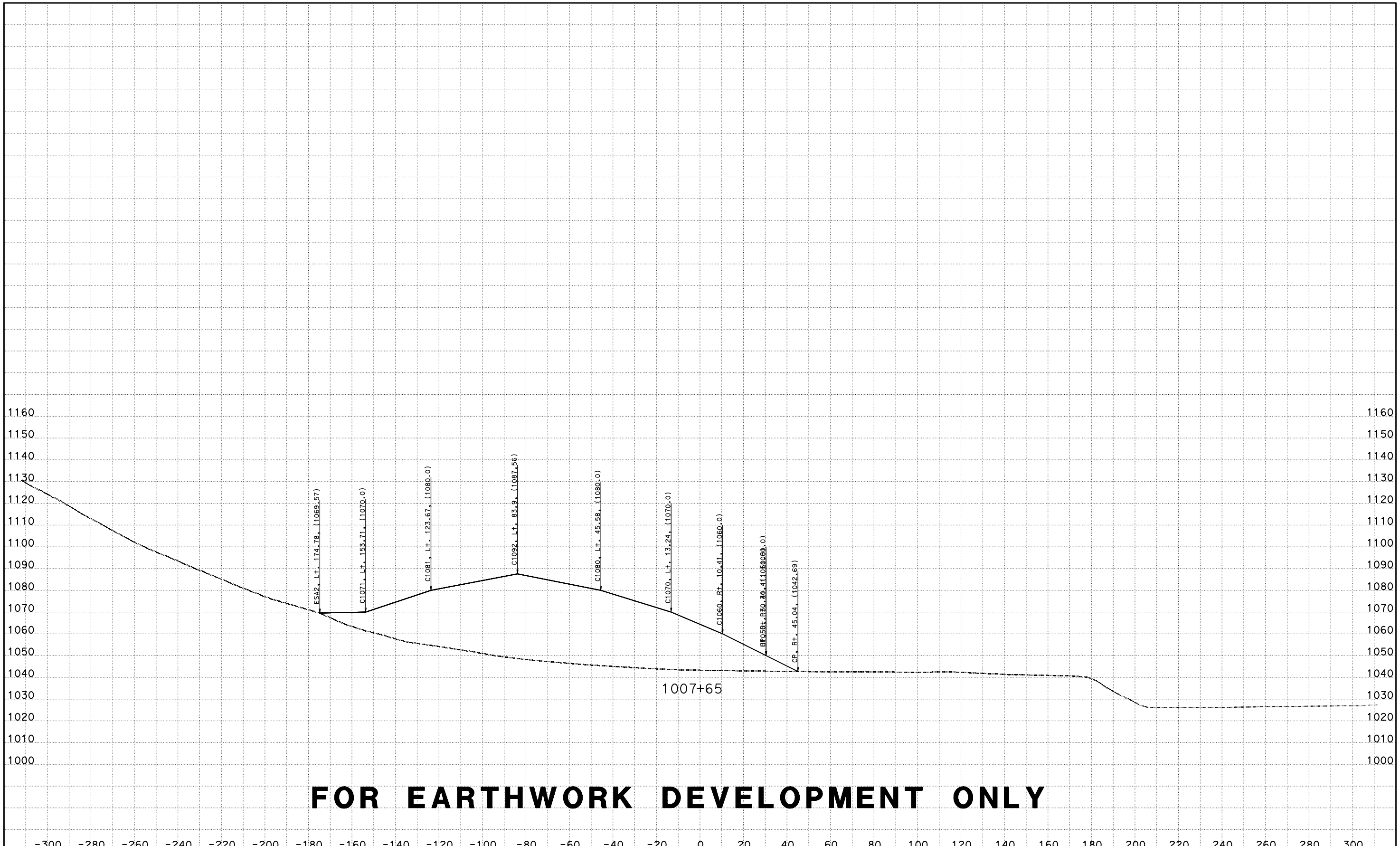

FOR EARTHWORK DEVELOPMENT ONLY

CREATED BY: D LOCKLING
DATE: 4/24/2015
KC Project: ACCRD1 File: D:\ACCRD1\EAR\EARTHWORK\accrd1_sub.ear

CONTRACT: 05-330784
DIST/CO/RTE/PM: 05-SLO-46-46.0/50.2
PROJECT ID: 0512000076

SCALE: 1" = 20' Horiz.
1" = 20' Vert.
All Dimensions are US Survey Feet

RTE46
CROSS SECTIONS
SHEET 108 OF 173

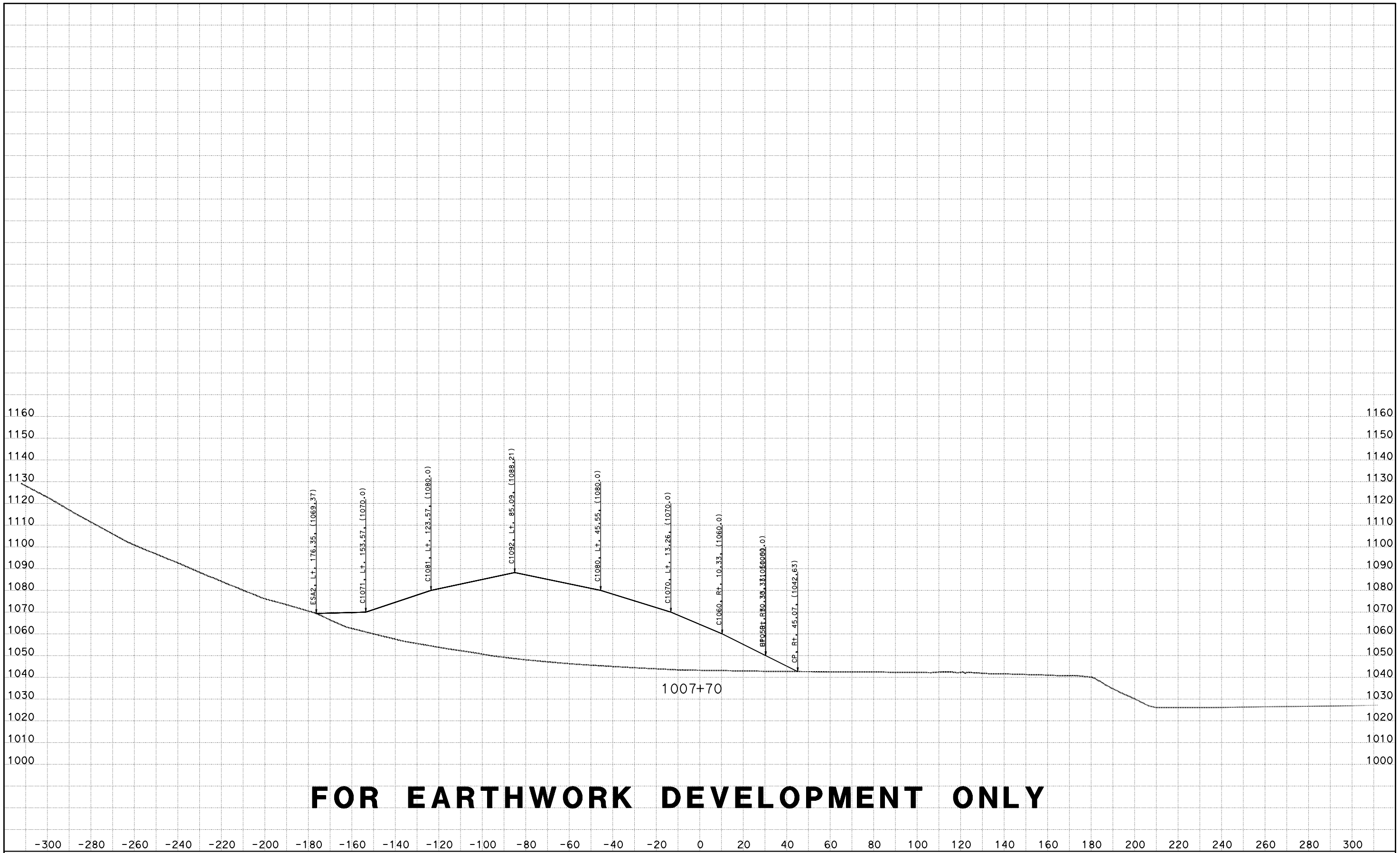

FOR EARTHWORK DEVELOPMENT ONLY

CREATED BY: D LOCKLING
DATE: 4/24/2015
KC Project: ACCRD1 File: D:\ACCRD1\EAR\EARTHWORK\accrd1_sub.ear

CONTRACT: 05-330784
DIST/CO/RTE/PM: 05-SLO-46-46.0/50.2
PROJECT ID: 0512000076

SCALE: 1" = 20' Horiz.
1" = 20' Vert.

All Dimensions are US Survey Feet

RTE46
CROSS SECTIONS

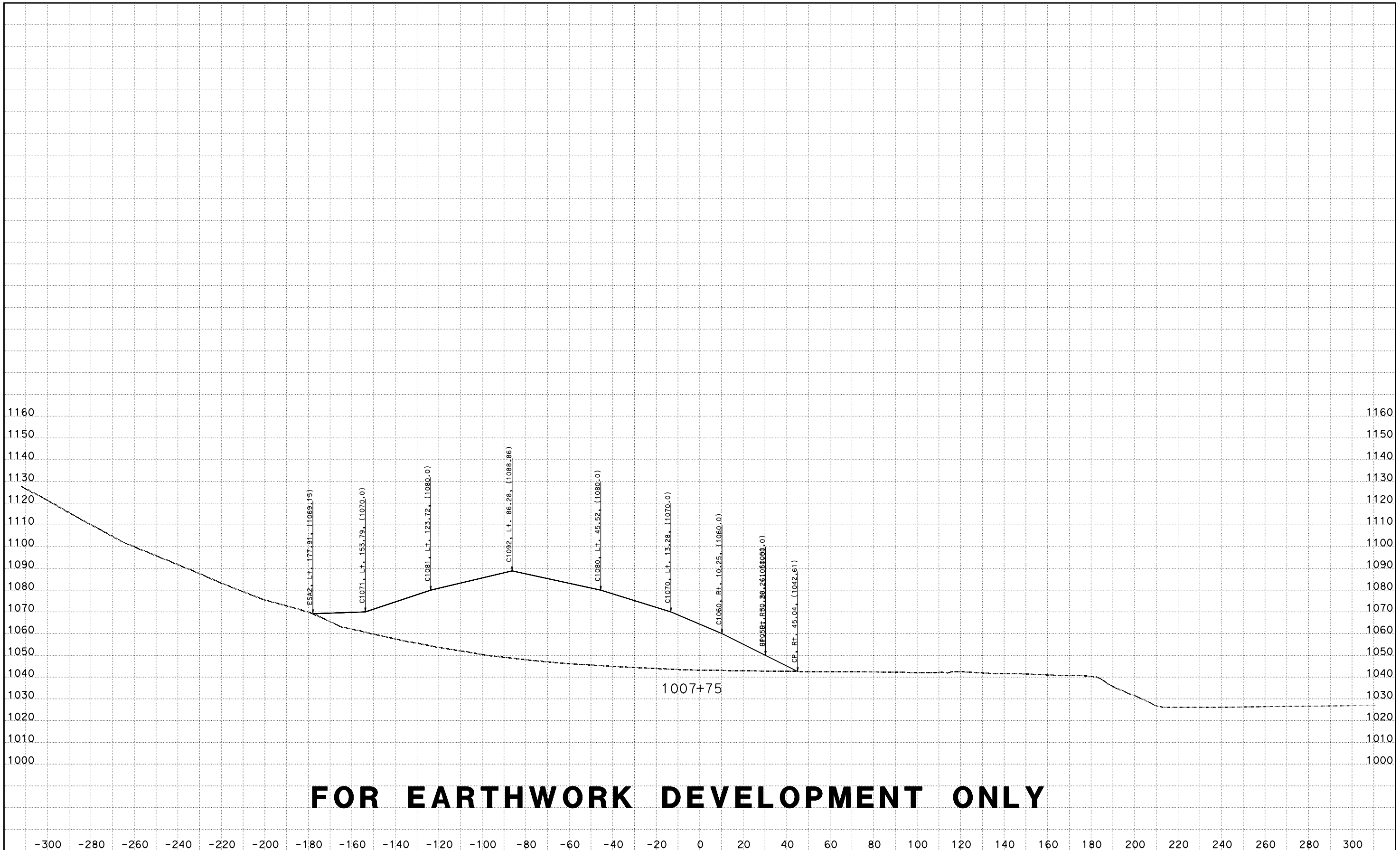

FOR EARTHWORK DEVELOPMENT ONLY

CREATED BY: D LOCKLING
DATE: 4/24/2015
KC Project: ACCRD1 File: D:\ACCRD1\EAR\EARTHWORK\accrd1_sub.ear

CONTRACT: 05-330784
DIST/CO/RTE/PM: 05-SLO-46-46.0/50.2
PROJECT ID: 0512000076

SCALE: 1" = 20' Horiz.
1" = 20' Vert.

All Dimensions are US Survey Feet

RTE46
CROSS SECTIONS
SHEET 110 OF 173

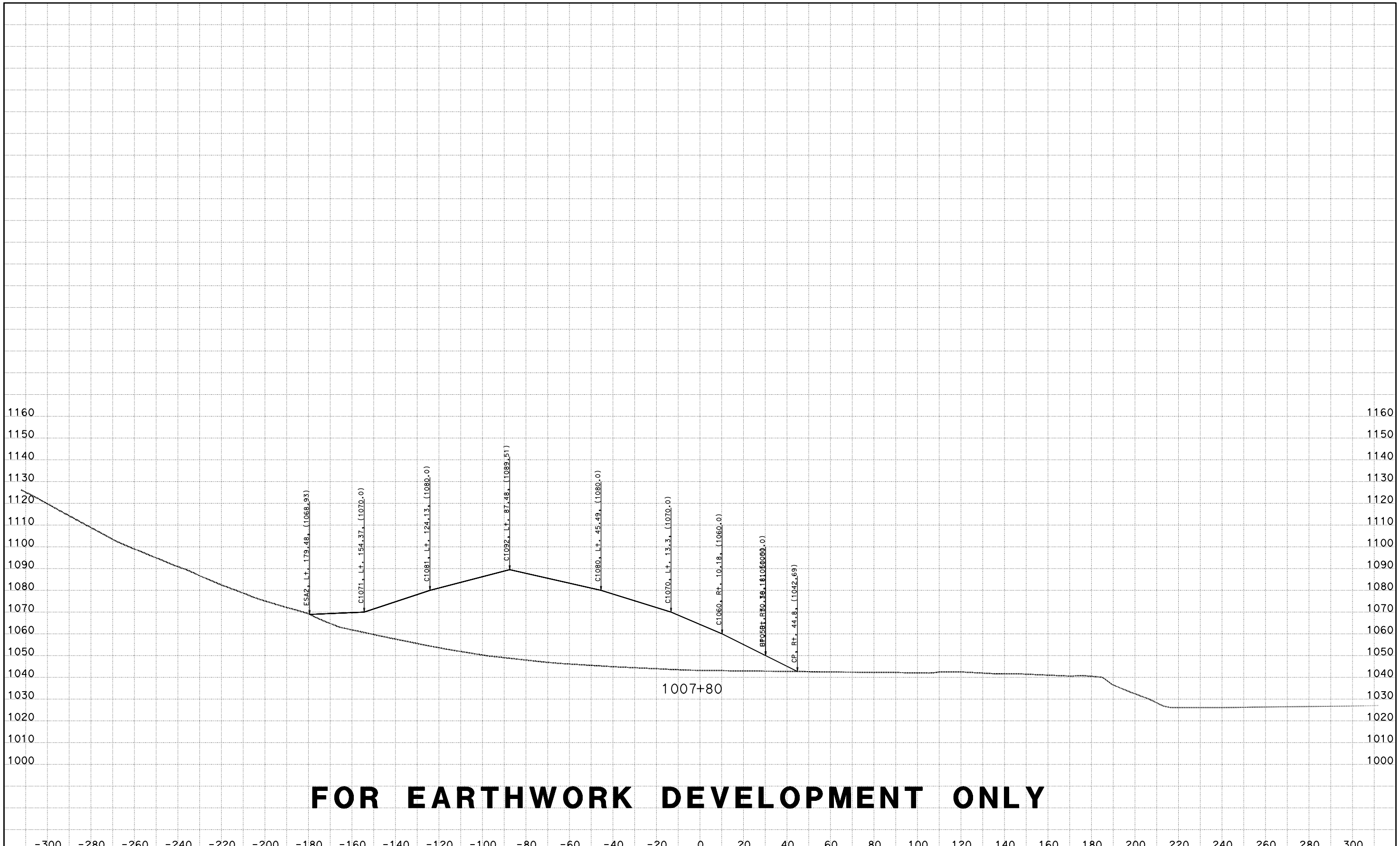

FOR EARTHWORK DEVELOPMENT ONLY

CREATED BY: D LOCKLING
DATE: 4/24/2015
KC Project: ACCRD1 File: D:\ACCRD1\EAR\EARTHWORK\accrd1_sub.ear

CONTRACT: 05-330784
DIST/CO/RTE/PM: 05-SLO-46-46.0/50.2
PROJECT ID: 0512000076

SCALE: 1" = 20' Horiz.
1" = 20' Vert.

All Dimensions are US Survey Feet

RTE46
CROSS SECTIONS



FOR EARTHWORK DEVELOPMENT ONLY

CREATED BY: D LOCKLING
DATE: 4/24/2015
KC Project: ACCRD1 File: D:\ACCRD1\EAR\EARTHWORK\accrd1_sub.ear

CONTRACT: 05-330784
DIST/CO/RTE/PM: 05-SLO-46-46.0/50.2
PROJECT ID: 0512000076

SCALE: 1" = 20' Horiz.
1" = 20' Vert.

All Dimensions are US Survey Feet

RTE46
CROSS SECTIONS
SHEET 112 OF 173

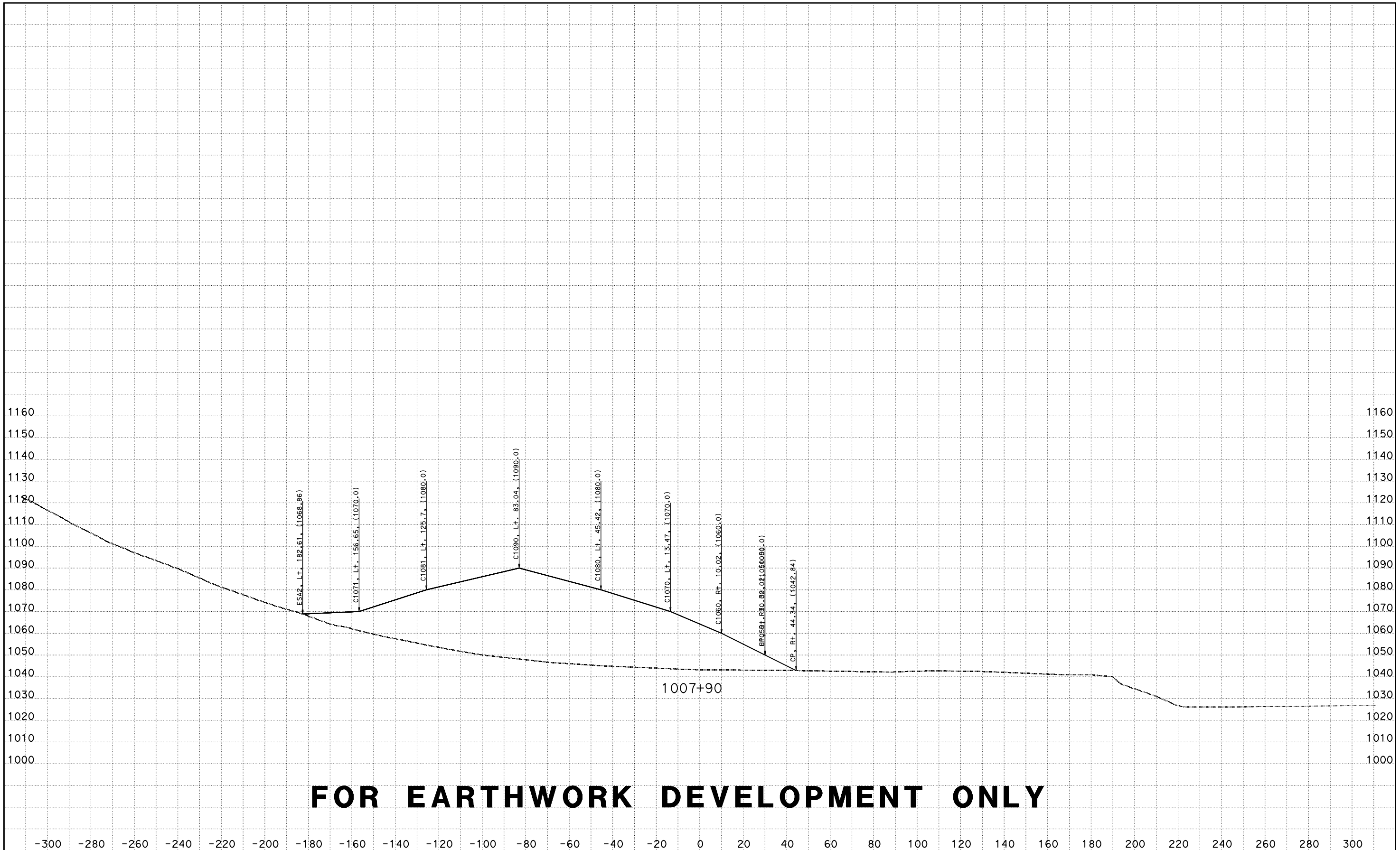

FOR EARTHWORK DEVELOPMENT ONLY

CREATED BY: D LOCKLING
DATE: 4/24/2015
KC Project: ACCRD1 File: D:\ACCRD1\EAR\EARTHWORK\accrd1_sub.ear

CONTRACT: 05-330784
DIST/CO/RTE/PM: 05-SLO-46-46.0/50.2
PROJECT ID: 0512000076

SCALE: 1" = 20' Horiz.
1" = 20' Vert.

All Dimensions are US Survey Feet

RTE46
CROSS SECTIONS
SHEET 113 OF 173

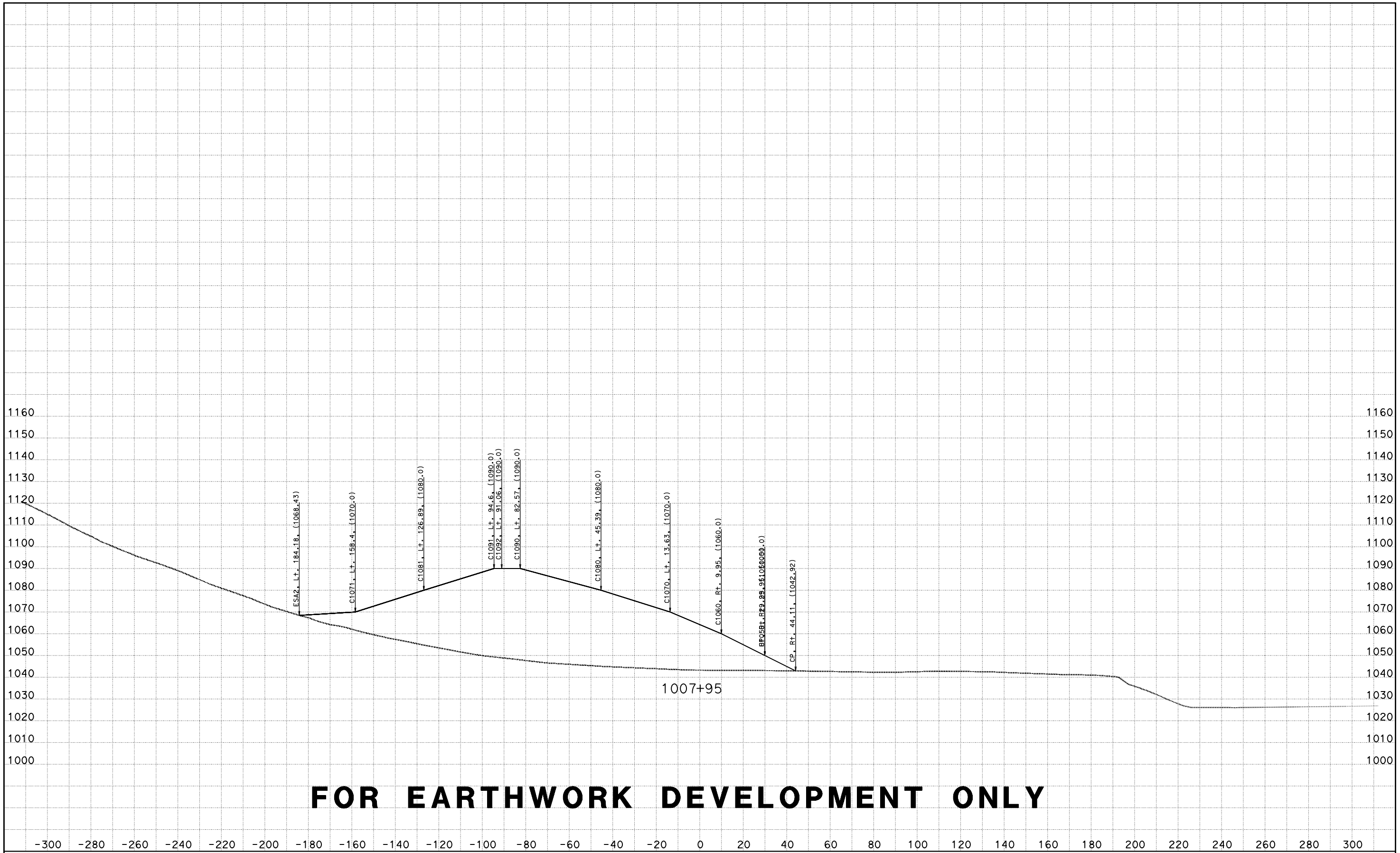

FOR EARTHWORK DEVELOPMENT ONLY

CREATED BY: D LOCKLING
DATE: 4/24/2015
KC Project: ACCRD1 File: D:\ACCRD1\EAR\EARTHWORK\accrd1_sub.ear

CONTRACT: 05-330784
DIST/CO/RTE/PM: 05-SLO-46-46.0/50.2
PROJECT ID: 0512000076

SCALE: 1" = 20' Horiz.
1" = 20' Vert.

All Dimensions are US Survey Feet

RTE46
CROSS SECTIONS
SHEET 114 OF 173

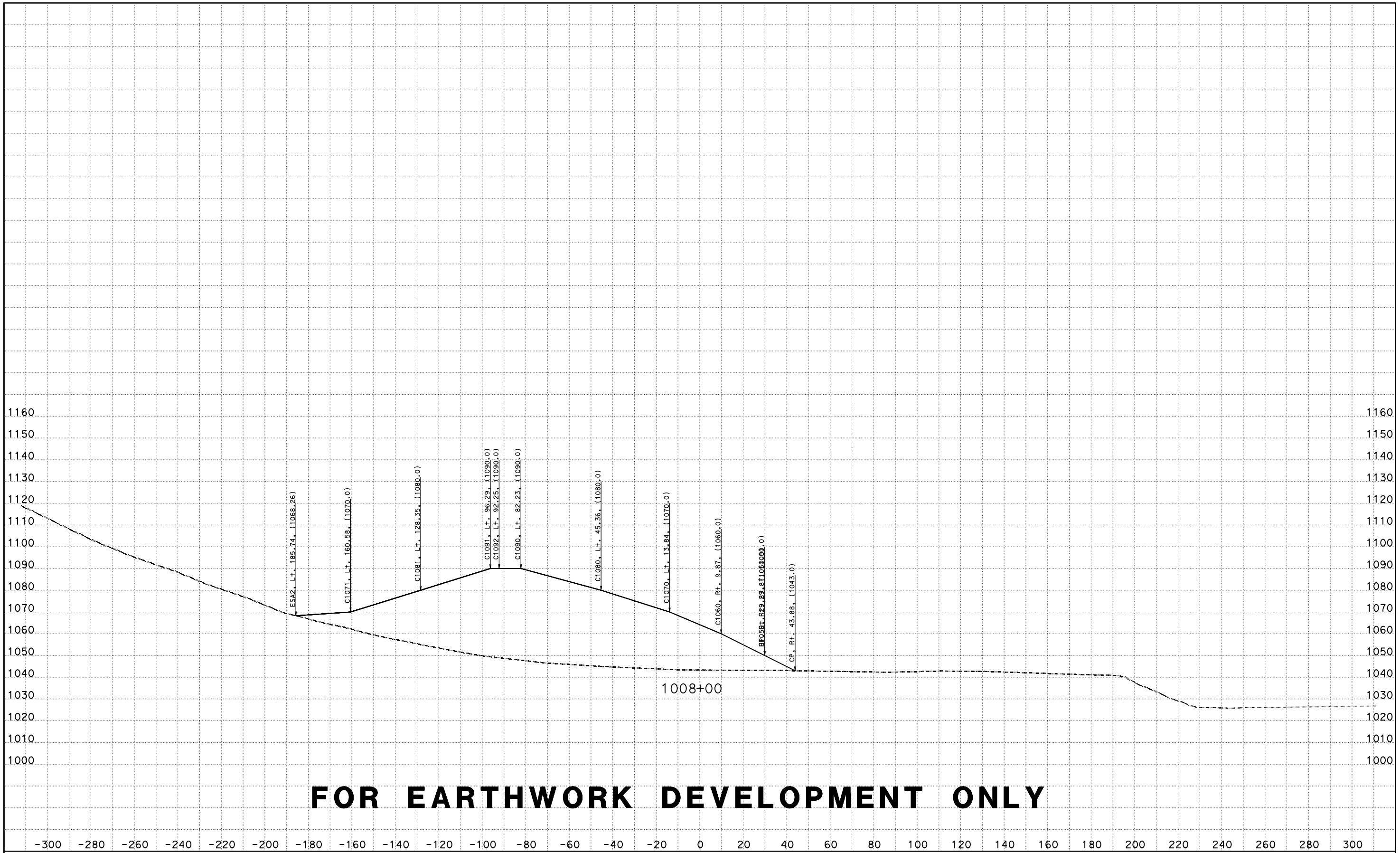

FOR EARTHWORK DEVELOPMENT ONLY

CREATED BY: D LOCKLING
DATE: 4/24/2015
KC Project: ACCRD1 File: D:\ACCRD1\EAR\EARTHWORK\accrd1_sub.ear

CONTRACT: 05-330784
DIST/CO/RTE/PM: 05-SLO-46-46.0/50.2
PROJECT ID: 0512000076

SCALE: 1" = 20' Horiz.
1" = 20' Vert.

All Dimensions are US Survey Feet

RTE46
CROSS SECTIONS

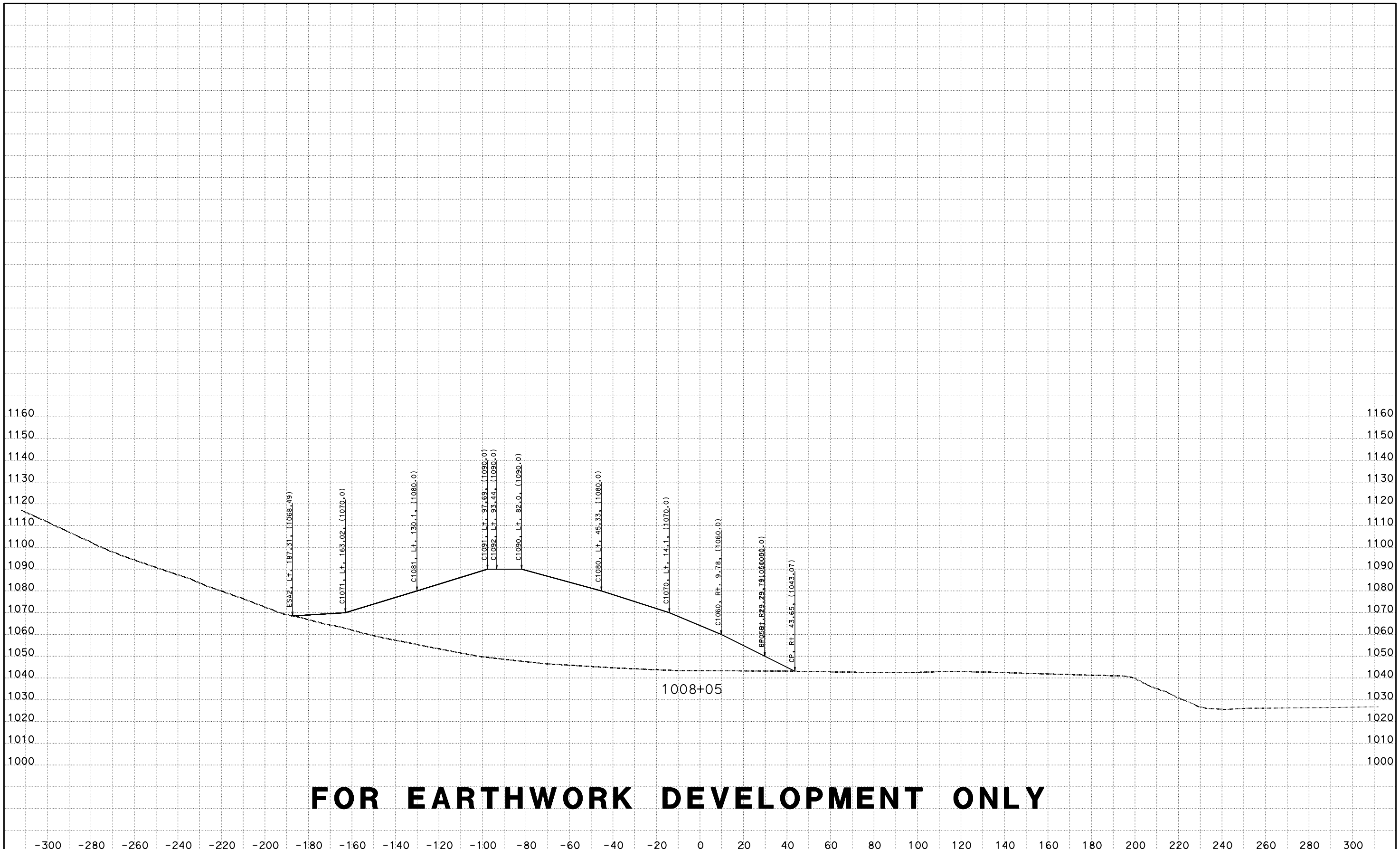

FOR EARTHWORK DEVELOPMENT ONLY

CREATED BY: D LOCKLING
DATE: 4/24/2015
KC Project: ACCRD1 File: D:\ACCRD1\EAR\EARTHWORK\accrd1_sub.ear

CONTRACT: 05-330784
DIST/CO/RTE/PM: 05-SLO-46-46.0/50.2
PROJECT ID: 0512000076

SCALE: 1" = 20' Horiz.
1" = 20' Vert.

All Dimensions are US Survey Feet

RTE46
CROSS SECTIONS

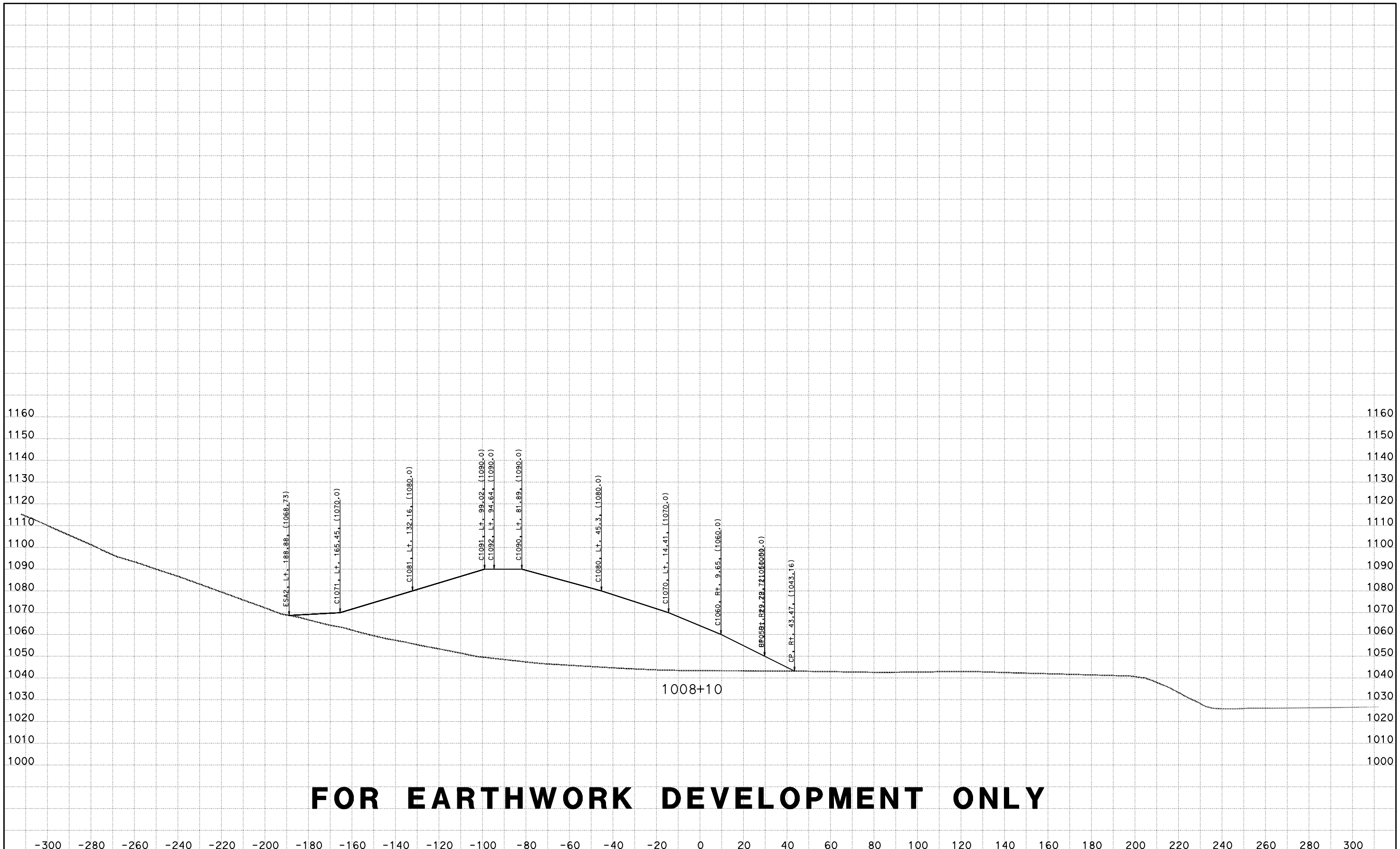

FOR EARTHWORK DEVELOPMENT ONLY

CREATED BY: D LOCKLING
DATE: 4/24/2015
KC Project: ACCRD1 File: D:\ACCRD1\EAR\EARTHWORK\accrd1_sub.ear

CONTRACT: 05-330784
DIST/CO/RTE/PM: 05-SLO-46-46.0/50.2
PROJECT ID: 0512000076

SCALE: 1" = 20' Horiz.
1" = 20' Vert.

All Dimensions are US Survey Feet

RTE46
CROSS SECTIONS
SHEET 117 OF 173

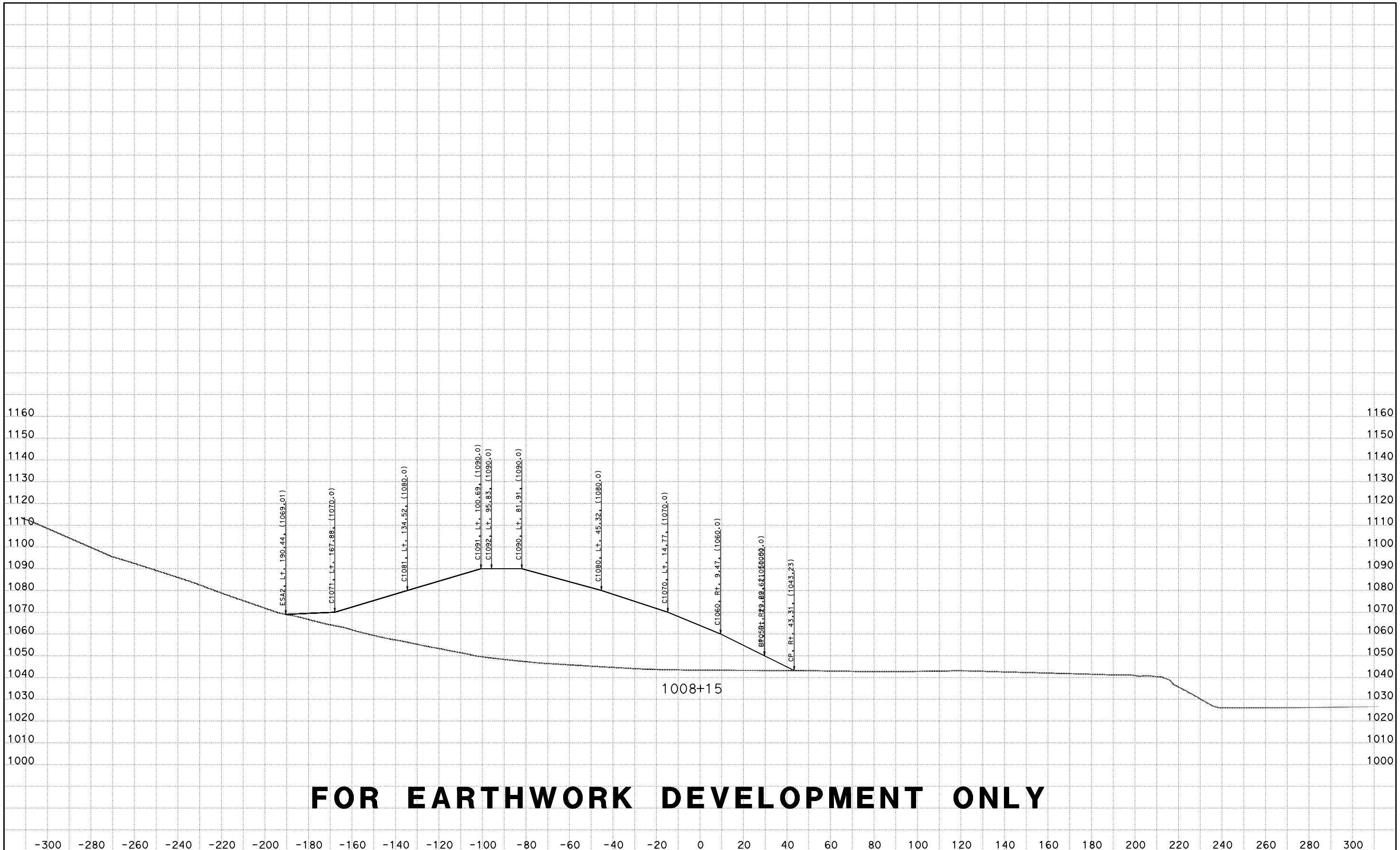

FOR EARTHWORK DEVELOPMENT ONLY

CREATED BY: D LOCKLING
DATE: 4/24/2015
KC Project: ACCRD1 File: D:\ACCRD1\EAR\EARTHWORK\accrd1_sub.ear

CONTRACT: 05-330784
DIST/CO/RTE/PM: 05-SLO-46-46.0/50.2
PROJECT ID: 0512000076

SCALE: 1" = 20' Horiz.
1" = 20' Vert.

All Dimensions are US Survey Feet

RTE46
CROSS SECTIONS

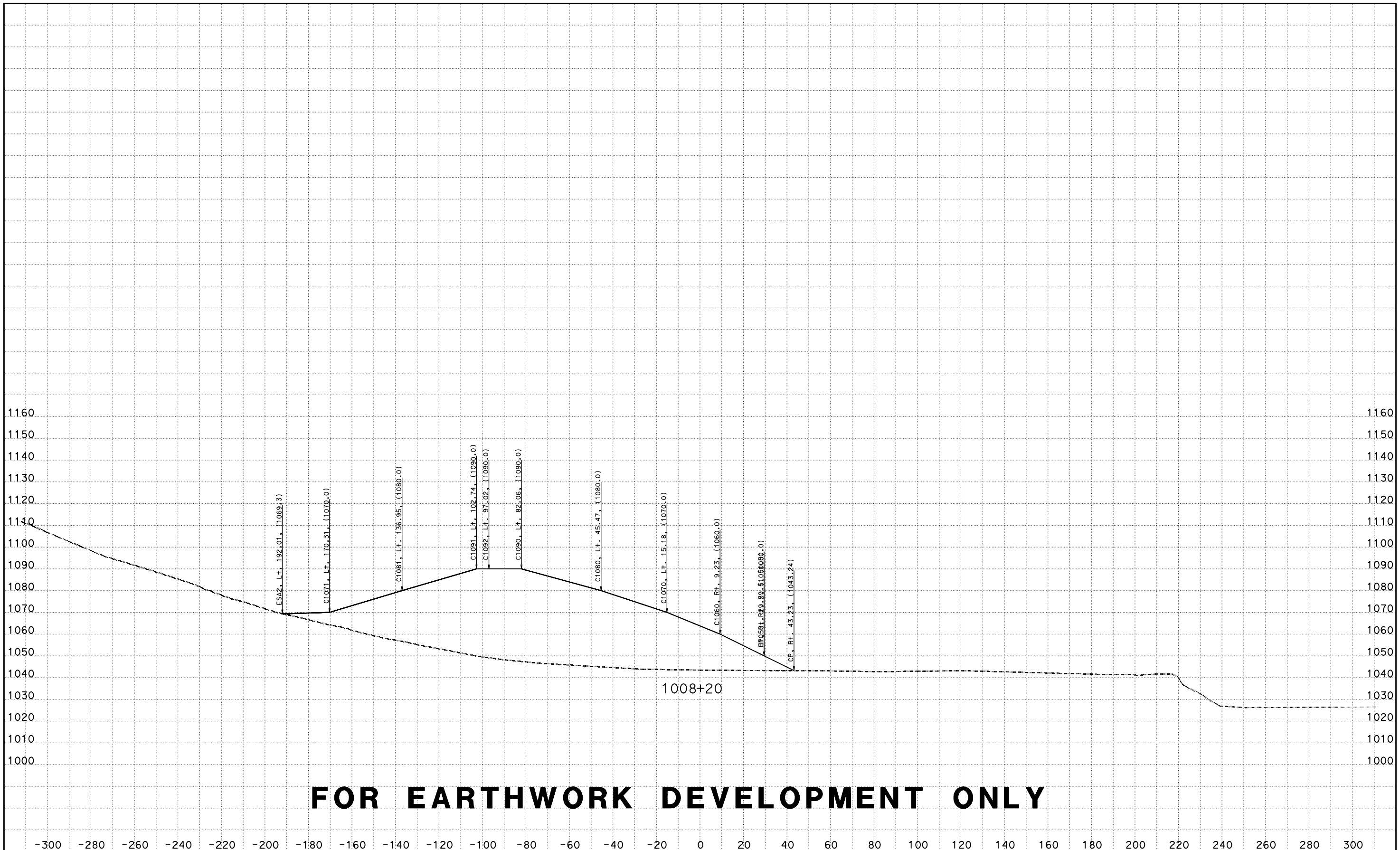

FOR EARTHWORK DEVELOPMENT ONLY

CREATED BY: D LOCKLING
DATE: 4/24/2015
KC Project: ACCRD1 File: D:\ACCRD1\EAR\EARTHWORK\accrd1_sub.ear

CONTRACT: 05-330784
DIST/CO/RTE/PM: 05-SLO-46-46.0/50.2
PROJECT ID: 0512000076

SCALE: 1" = 20' Horiz.
1" = 20' Vert.

All Dimensions are US Survey Feet

RTE46
CROSS SECTIONS

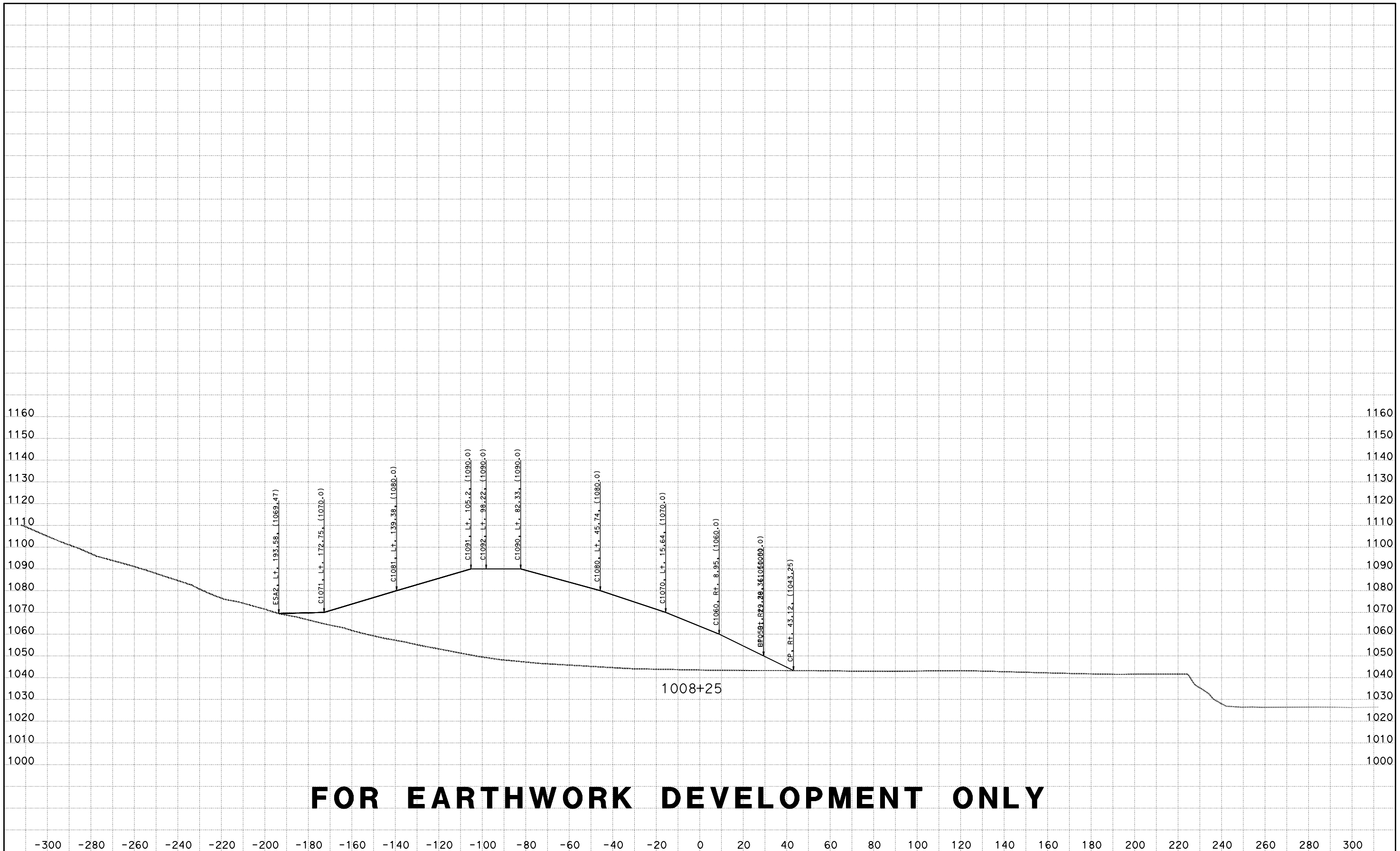

FOR EARTHWORK DEVELOPMENT ONLY

CREATED BY: D LOCKLING
DATE: 4/24/2015
KC Project: ACCRD1 File: D:\ACCRD1\EAR\EARTHWORK\accrd1_sub.ear

CONTRACT: 05-330784
DIST/CO/RTE/PM: 05-SLO-46-46.0/50.2
PROJECT ID: 0512000076

SCALE: 1" = 20' Horiz.
1" = 20' Vert.

All Dimensions are US Survey Feet

RTE46
CROSS SECTIONS

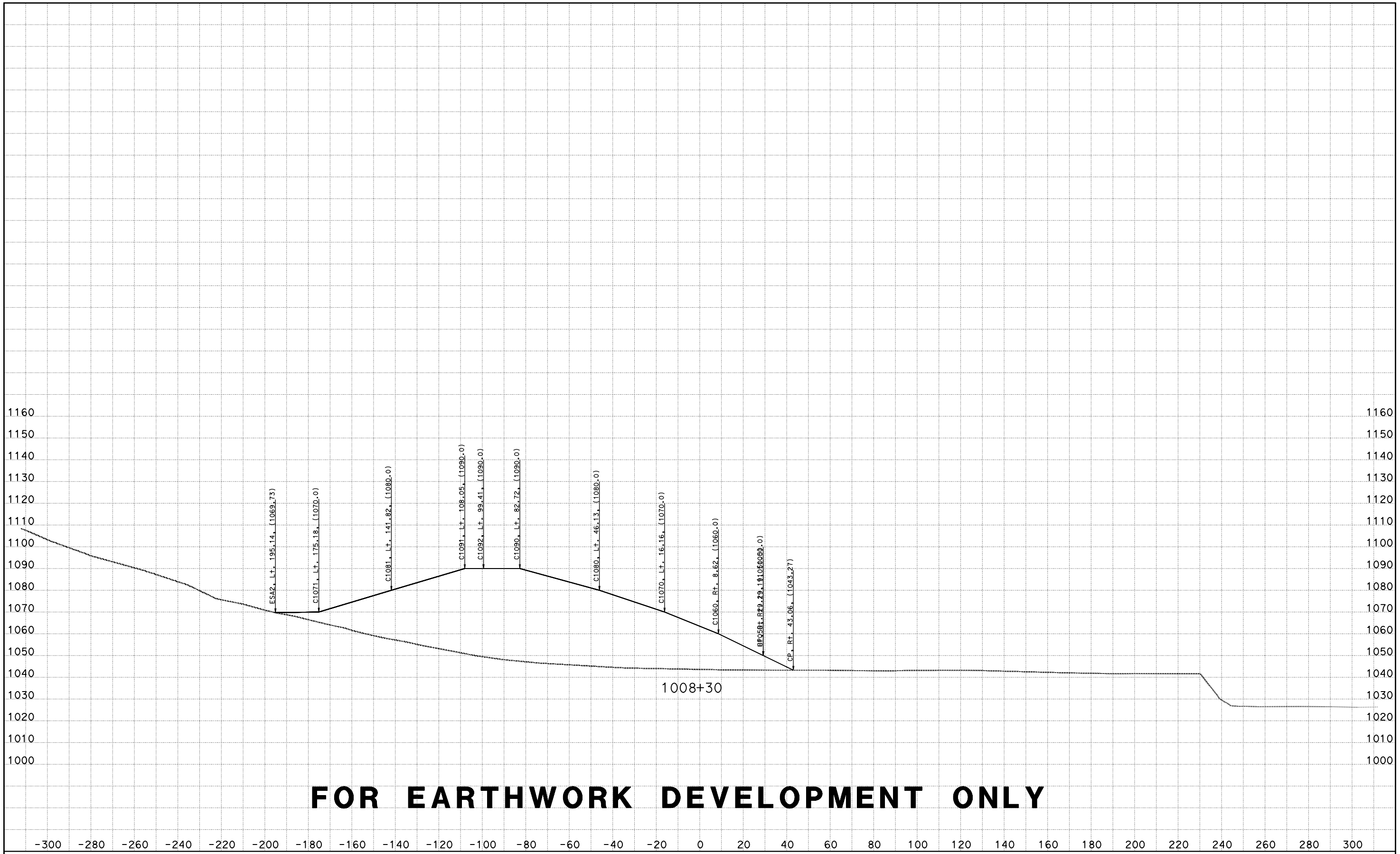

FOR EARTHWORK DEVELOPMENT ONLY

CREATED BY: D LOCKLING
DATE: 4/24/2015
KC Project: ACCRD1 File: D:\ACCRD1\EAR\EARTHWORK\accrd1_sub.ear

CONTRACT: 05-330784
DIST/CO/RTE/PM: 05-SLO-46-46.0/50.2
PROJECT ID: 0512000076

SCALE: 1" = 20' Horiz.
1" = 20' Vert.

All Dimensions are US Survey Feet

RTE46
CROSS SECTIONS

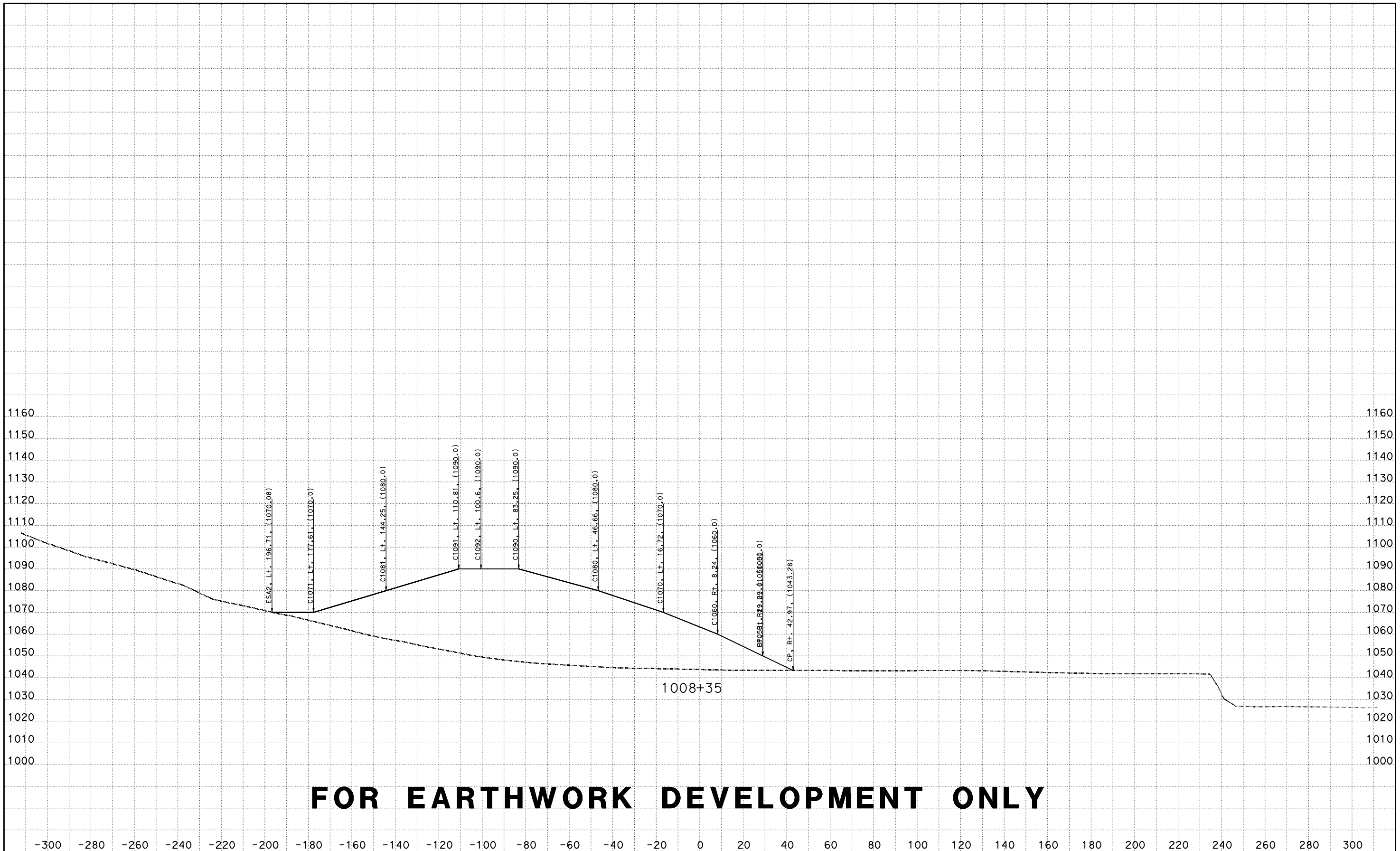

FOR EARTHWORK DEVELOPMENT ONLY

CREATED BY: D LOCKLING
DATE: 4/24/2015
KC Project: ACCRD1 File: D:\ACCRD1\EAR\EARTHWORK\accrd1_sub.ear

CONTRACT: 05-330784
DIST/CO/RTE/PM: 05-SLO-46-46.0/50.2
PROJECT ID: 0512000076

SCALE: 1" = 20' Horiz.
1" = 20' Vert.

All Dimensions are US Survey Feet

RTE46
CROSS SECTIONS

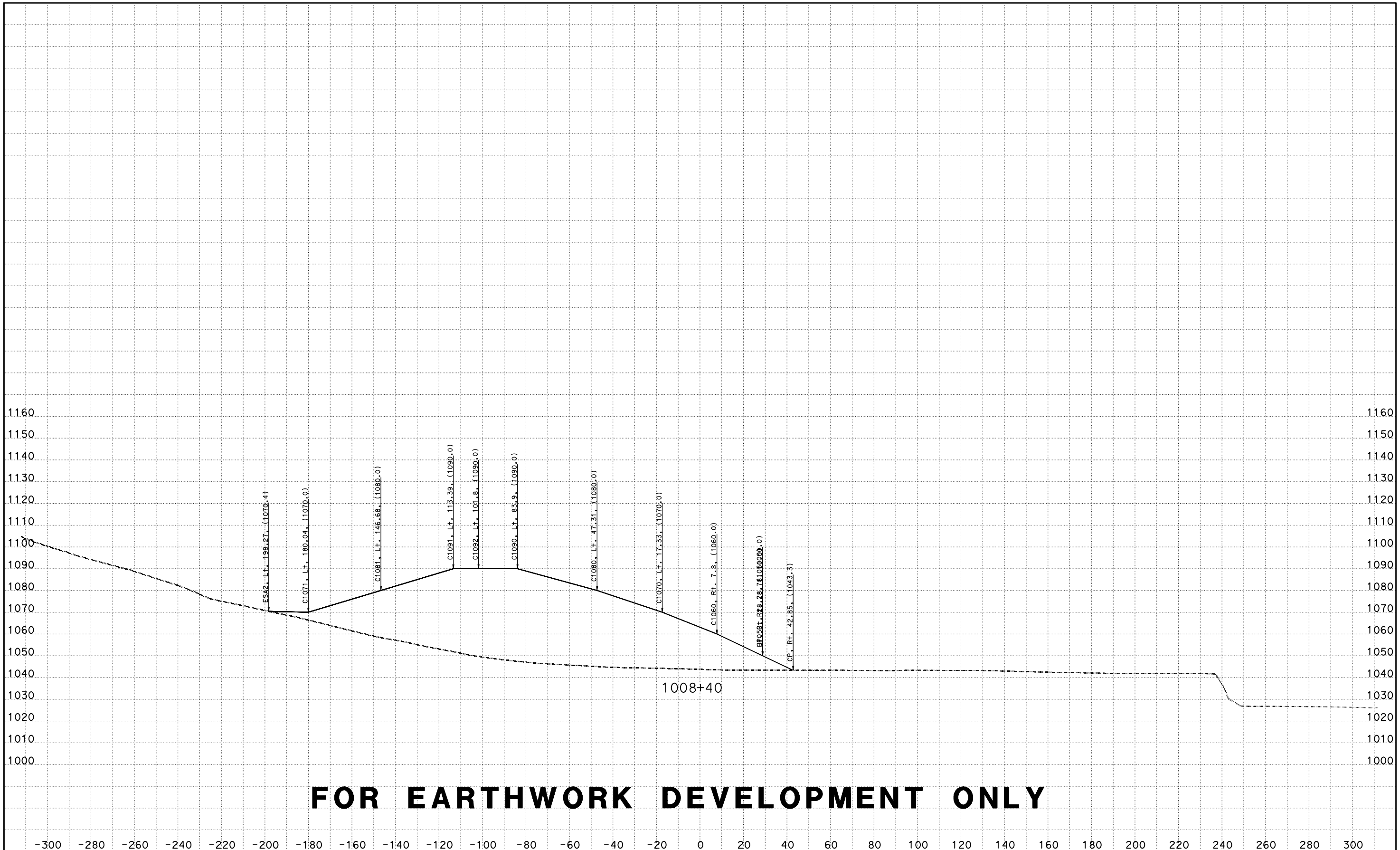

FOR EARTHWORK DEVELOPMENT ONLY

CREATED BY: D LOCKLING
DATE: 4/24/2015
KC Project: ACCRD1 File: D:\ACCRD1\EAR\EARTHWORK\accrd1_sub.ear

CONTRACT: 05-330784
DIST/CO/RTE/PM: 05-SLO-46-46.0/50.2
PROJECT ID: 0512000076

SCALE: 1" = 20' Horiz.
1" = 20' Vert.

All Dimensions are US Survey Feet

RTE46
CROSS SECTIONS

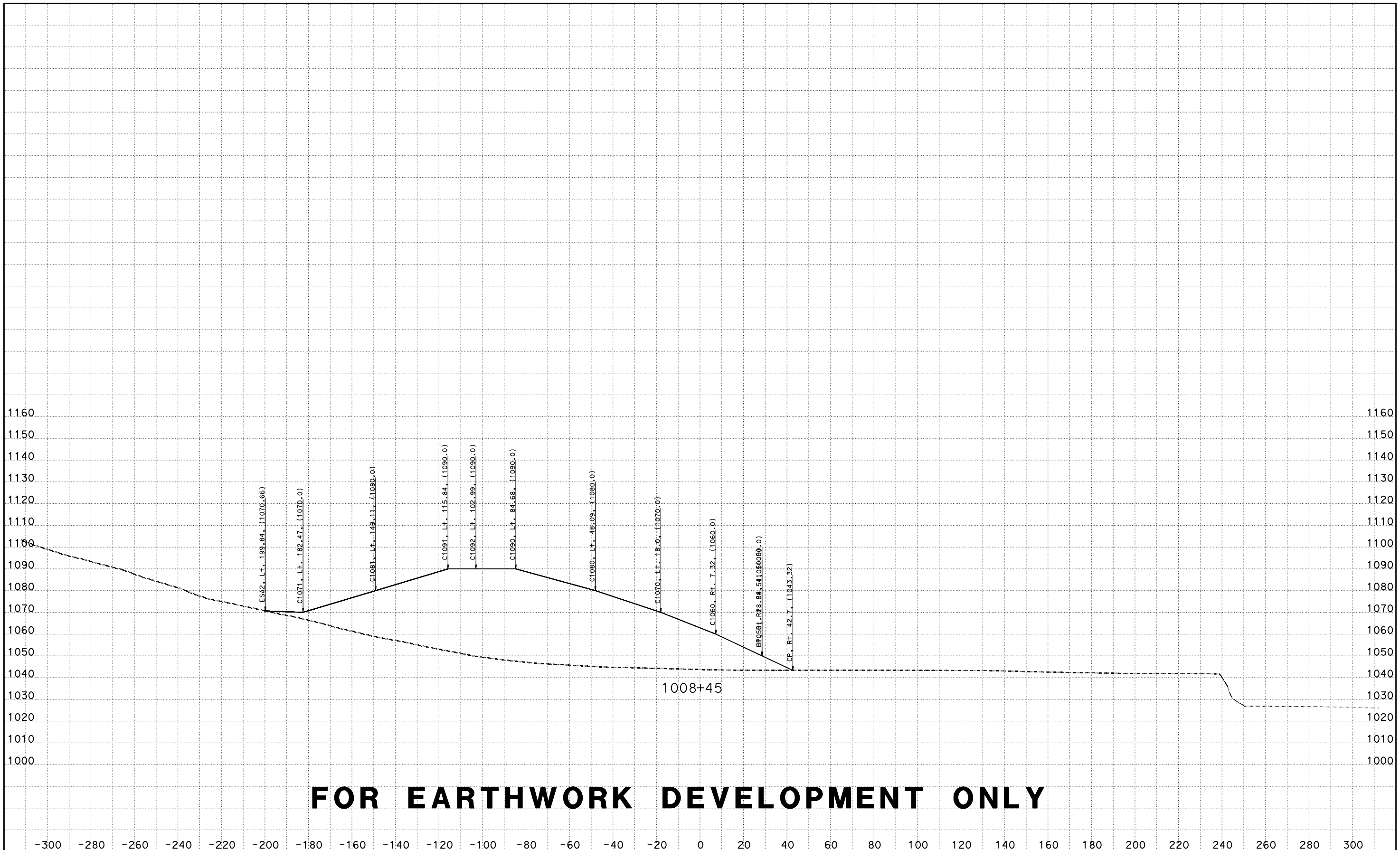

FOR EARTHWORK DEVELOPMENT ONLY

CREATED BY: D LOCKLING
DATE: 4/24/2015
KC Project: ACCRD1 File: D:\ACCRD1\EAR\EARTHWORK\accrd1_sub.ear

CONTRACT: 05-330784
DIST/CO/RTE/PM: 05-SLO-46-46.0/50.2
PROJECT ID: 0512000076

SCALE: 1" = 20' Horiz.
1" = 20' Vert.

All Dimensions are US Survey Feet

RTE46
CROSS SECTIONS

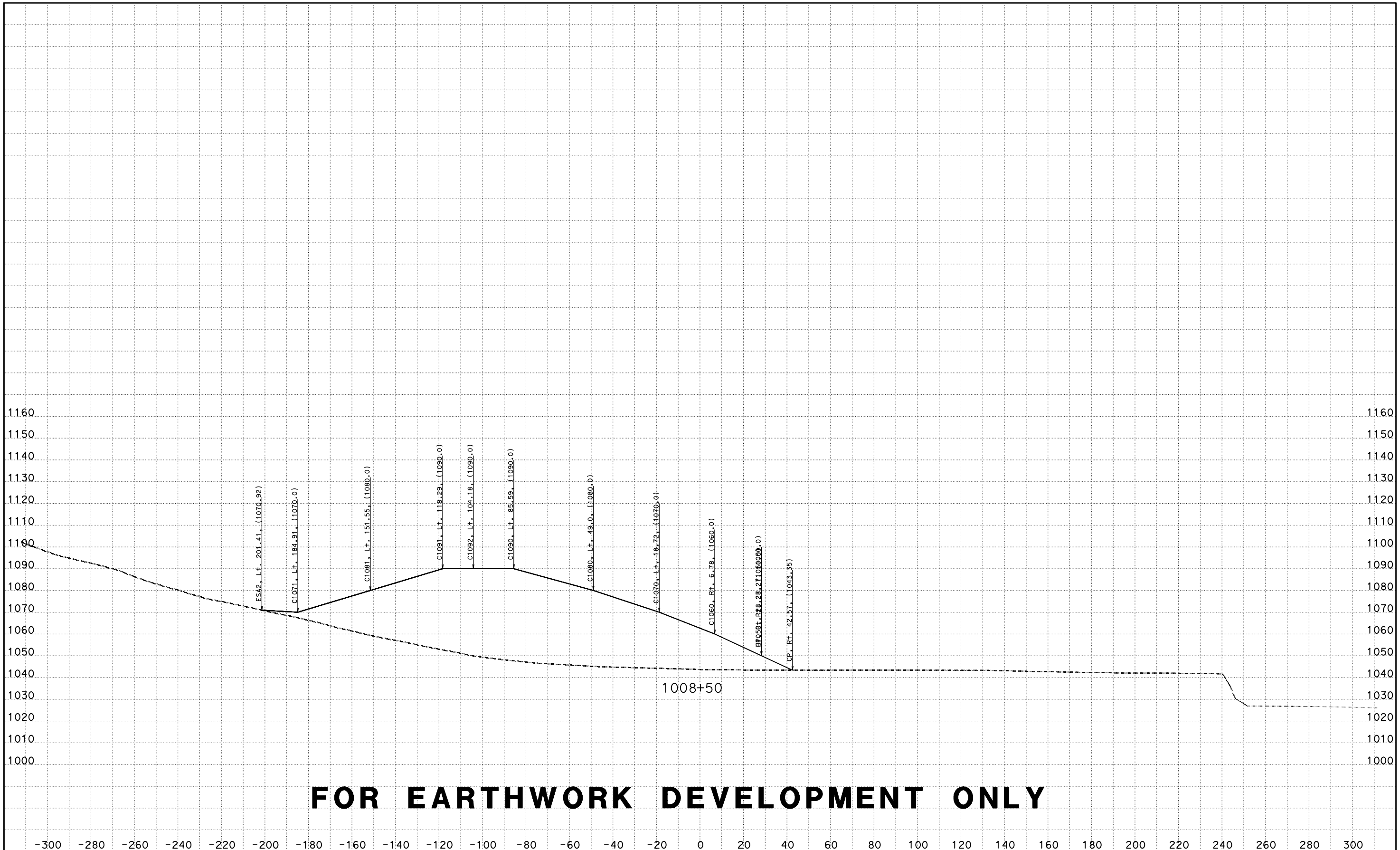

FOR EARTHWORK DEVELOPMENT ONLY

CREATED BY: D LOCKLING
DATE: 4/24/2015
KC Project: ACCRD1 File: D:\ACCRD1\EAR\EARTHWORK\accrd1_sub.ear

CONTRACT: 05-330784
DIST/CO/RTE/PM: 05-SLO-46-46.0/50.2
PROJECT ID: 0512000076

SCALE: 1" = 20' Horiz.
1" = 20' Vert.

All Dimensions are US Survey Feet

RTE46
CROSS SECTIONS

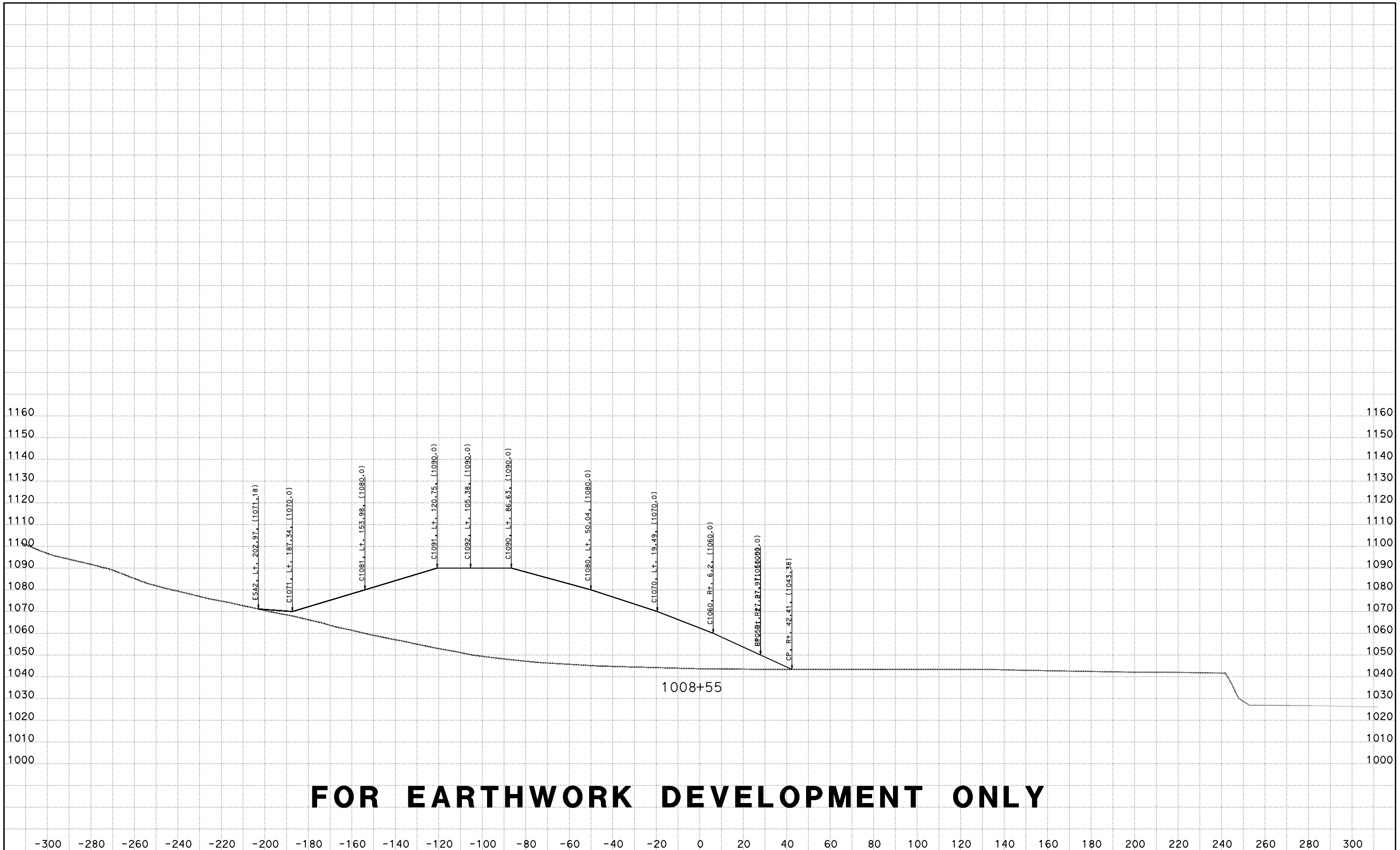

FOR EARTHWORK DEVELOPMENT ONLY

CREATED BY: D LOCKLING
DATE: 4/24/2015
KC Project: ACCRD1 File: D:\ACCRD1\EAR\EARTHWORK\accrd1_sub.ear

CONTRACT: 05-330784
DIST/CO/RTE/PM: 05-SLO-46-46.0/50.2
PROJECT ID: 0512000076

SCALE: 1" = 20' Horiz.
1" = 20' Vert.

All Dimensions are US Survey Feet

RTE46
CROSS SECTIONS

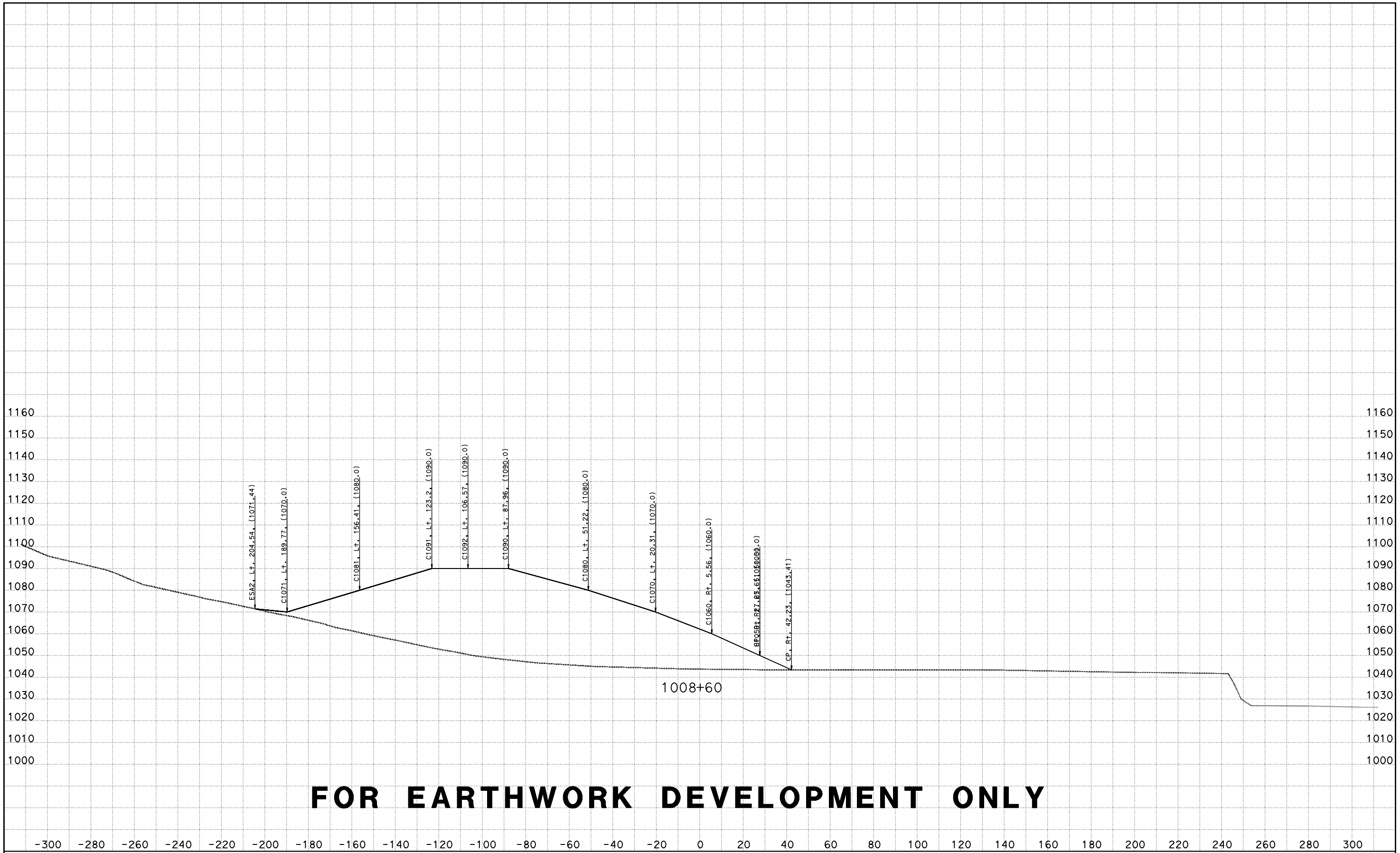

FOR EARTHWORK DEVELOPMENT ONLY

CREATED BY: D LOCKLING
DATE: 4/24/2015
KC Project: ACCRD1 File: D:\ACCRD1\EAR\EARTHWORK\accrd1_sub.ear

CONTRACT: 05-330784
DIST/CO/RTE/PM: 05-SLO-46-46.0/50.2
PROJECT ID: 0512000076

SCALE: 1" = 20' Horiz.
1" = 20' Vert.

All Dimensions are US Survey Feet

RTE46
CROSS SECTIONS

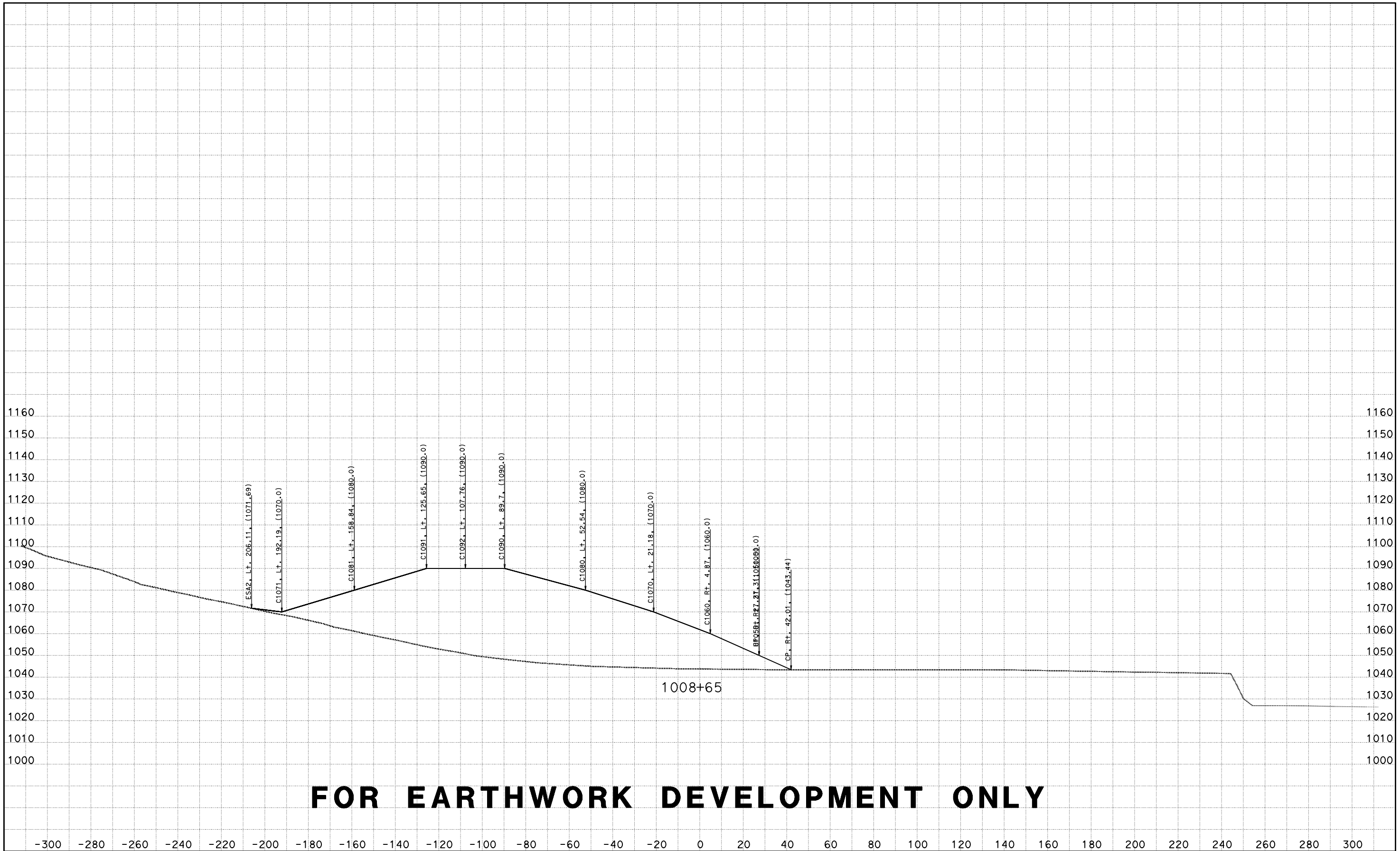

FOR EARTHWORK DEVELOPMENT ONLY

CREATED BY: D LOCKLING
DATE: 4/24/2015
KC Project: ACCRD1 File: D:\ACCRD1\EAR\EARTHWORK\accrd1_sub.ear

CONTRACT: 05-330784
DIST/CO/RTE/PM: 05-SLO-46-46.0/50.2
PROJECT ID: 0512000076

SCALE: 1" = 20' Horiz.
1" = 20' Vert.

All Dimensions are US Survey Feet

RTE46
CROSS SECTIONS

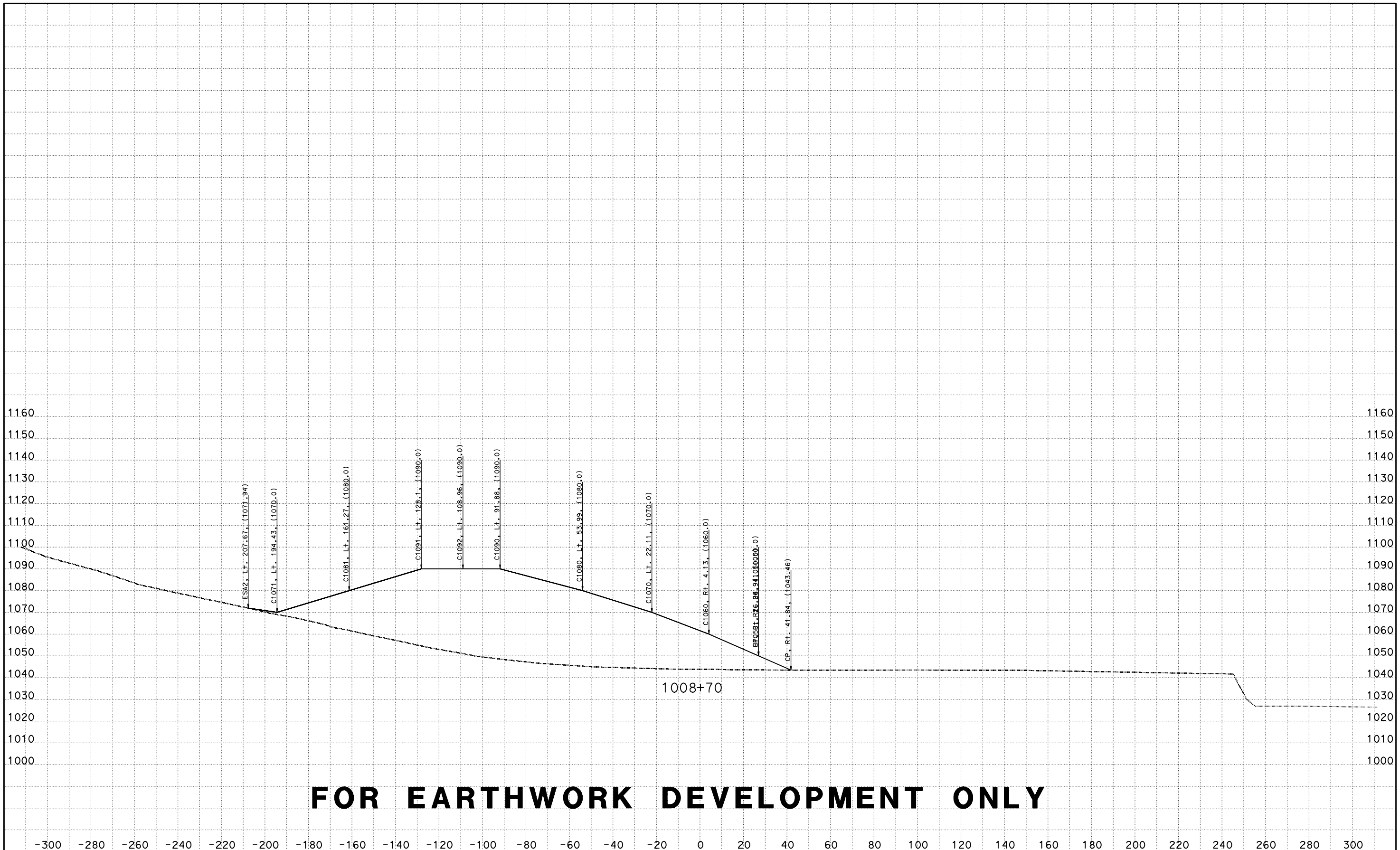

FOR EARTHWORK DEVELOPMENT ONLY

CREATED BY: D LOCKLING
DATE: 4/24/2015
KC Project: ACCRD1 File: D:\ACCRD1\EAR\EARTHWORK\accrd1_sub.ear

CONTRACT: 05-330784
DIST/CO/RTE/PM: 05-SLO-46-46.0/50.2
PROJECT ID: 0512000076

SCALE: 1" = 20' Horiz.
1" = 20' Vert.

All Dimensions are US Survey Feet

RTE46
CROSS SECTIONS

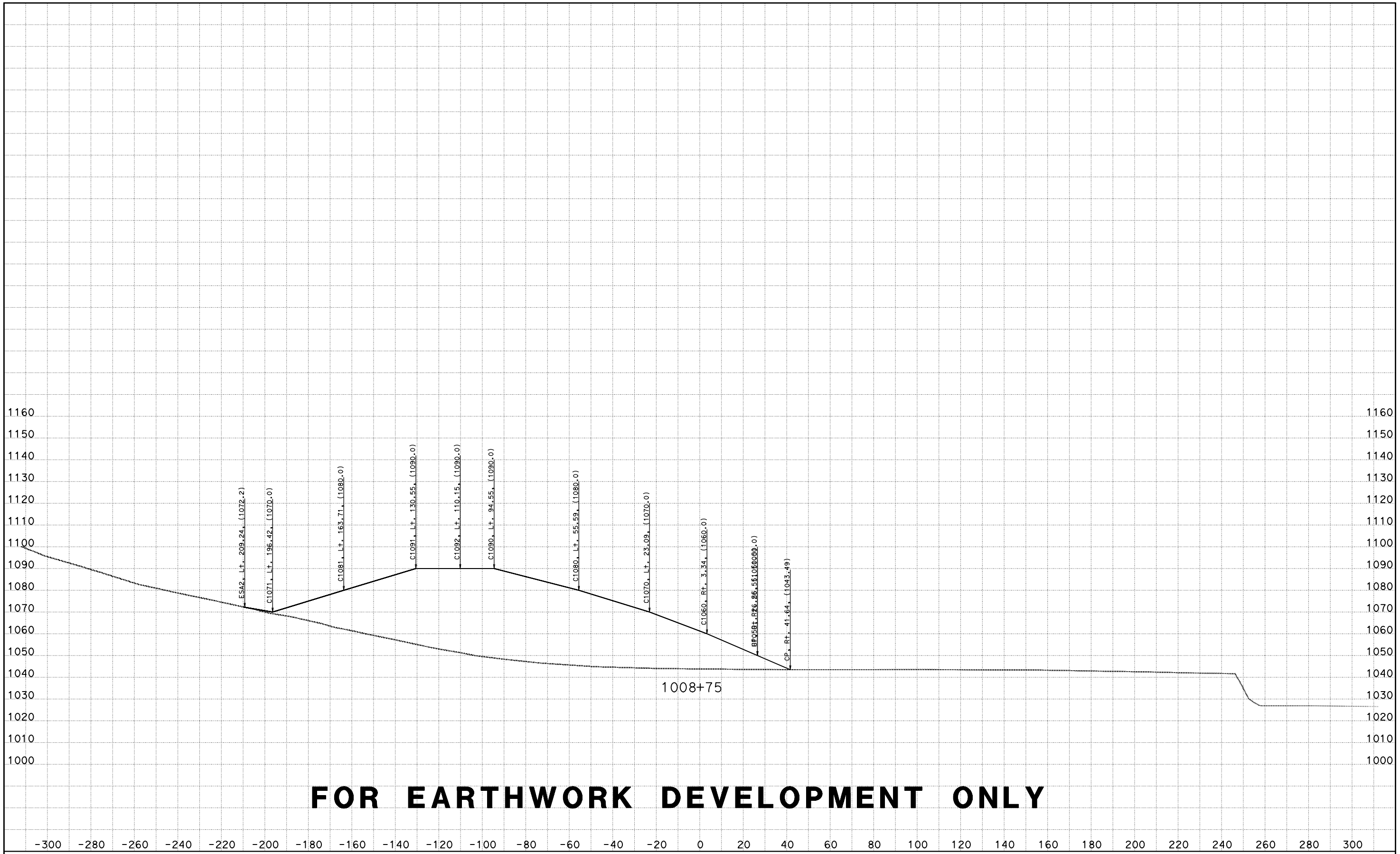

FOR EARTHWORK DEVELOPMENT ONLY

CREATED BY: D LOCKLING
DATE: 4/24/2015
KC Project: ACCRD1 File: D:\ACCRD1\EAR\EARTHWORK\accrd1_sub.ear

CONTRACT: 05-330784
DIST/CO/RTE/PM: 05-SLO-46-46.0/50.2
PROJECT ID: 0512000076

SCALE: 1" = 20' Horiz.
1" = 20' Vert.

All Dimensions are US Survey Feet

RTE46
CROSS SECTIONS

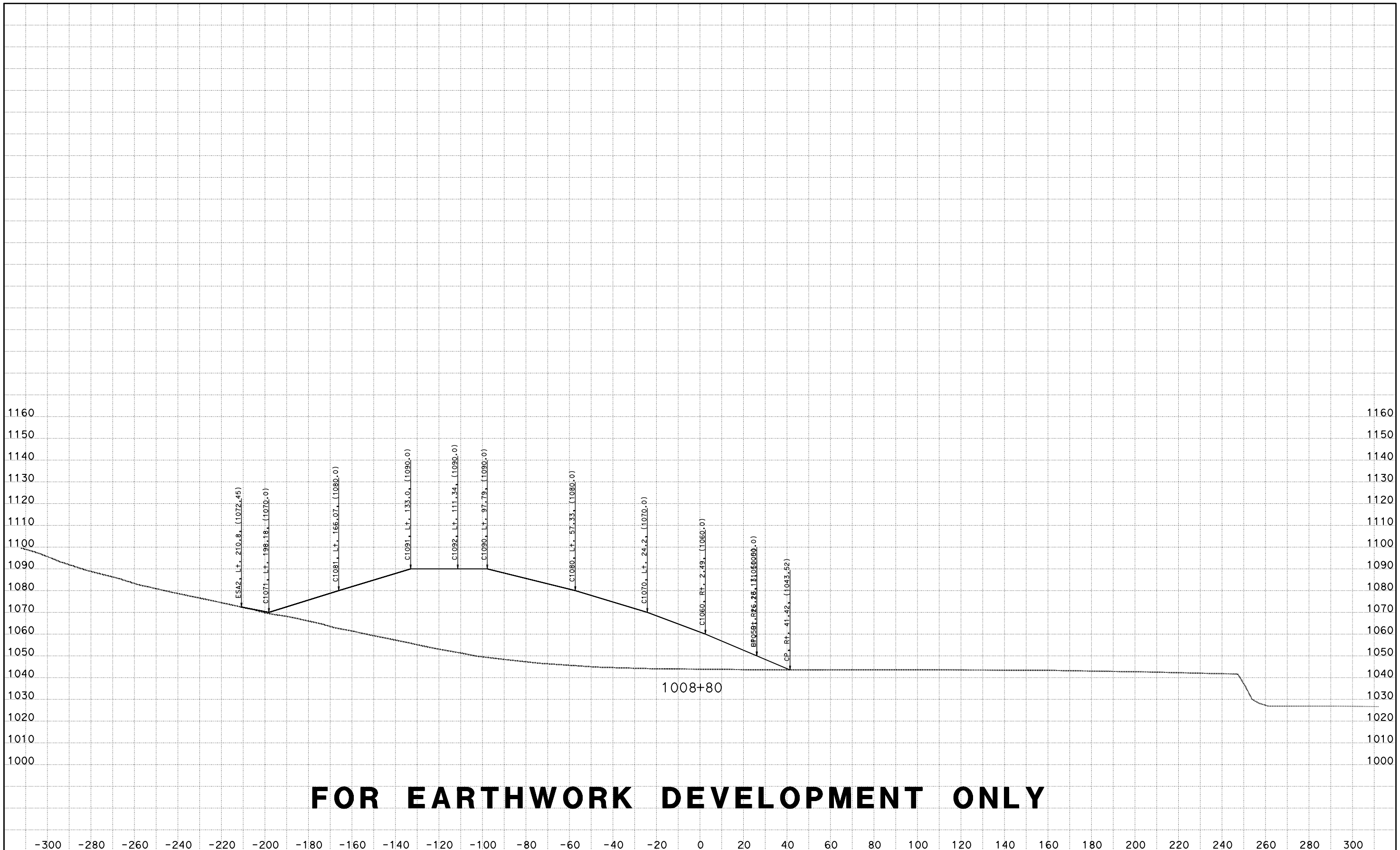

FOR EARTHWORK DEVELOPMENT ONLY

CREATED BY: D LOCKLING
DATE: 4/24/2015
KC Project: ACCRD1 File: D:\ACCRD1\EAR\EARTHWORK\accrd1_sub.ear

CONTRACT: 05-330784
DIST/CO/RTE/PM: 05-SLO-46-46.0/50.2
PROJECT ID: 0512000076

SCALE: 1" = 20' Horiz.
1" = 20' Vert.

All Dimensions are US Survey Feet

RTE46
CROSS SECTIONS

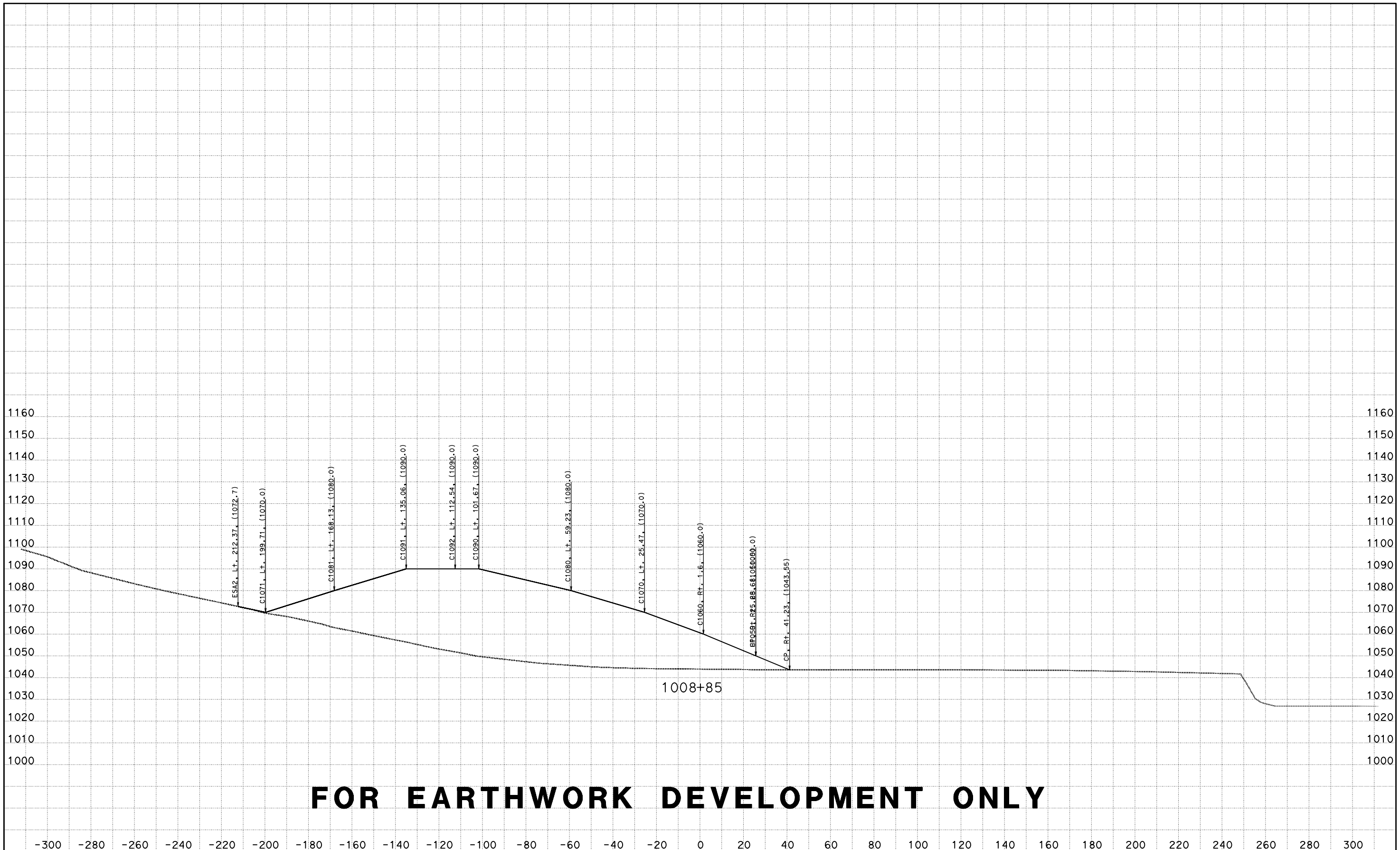

FOR EARTHWORK DEVELOPMENT ONLY

CREATED BY: D LOCKLING
DATE: 4/24/2015
KC Project: ACCRD1 File: D:\ACCRD1\EAR\EARTHWORK\accrd1_sub.ear

CONTRACT: 05-330784
DIST/CO/RTE/PM: 05-SLO-46-46.0/50.2
PROJECT ID: 0512000076

SCALE: 1" = 20' Horiz.
1" = 20' Vert.

All Dimensions are US Survey Feet

RTE46
CROSS SECTIONS

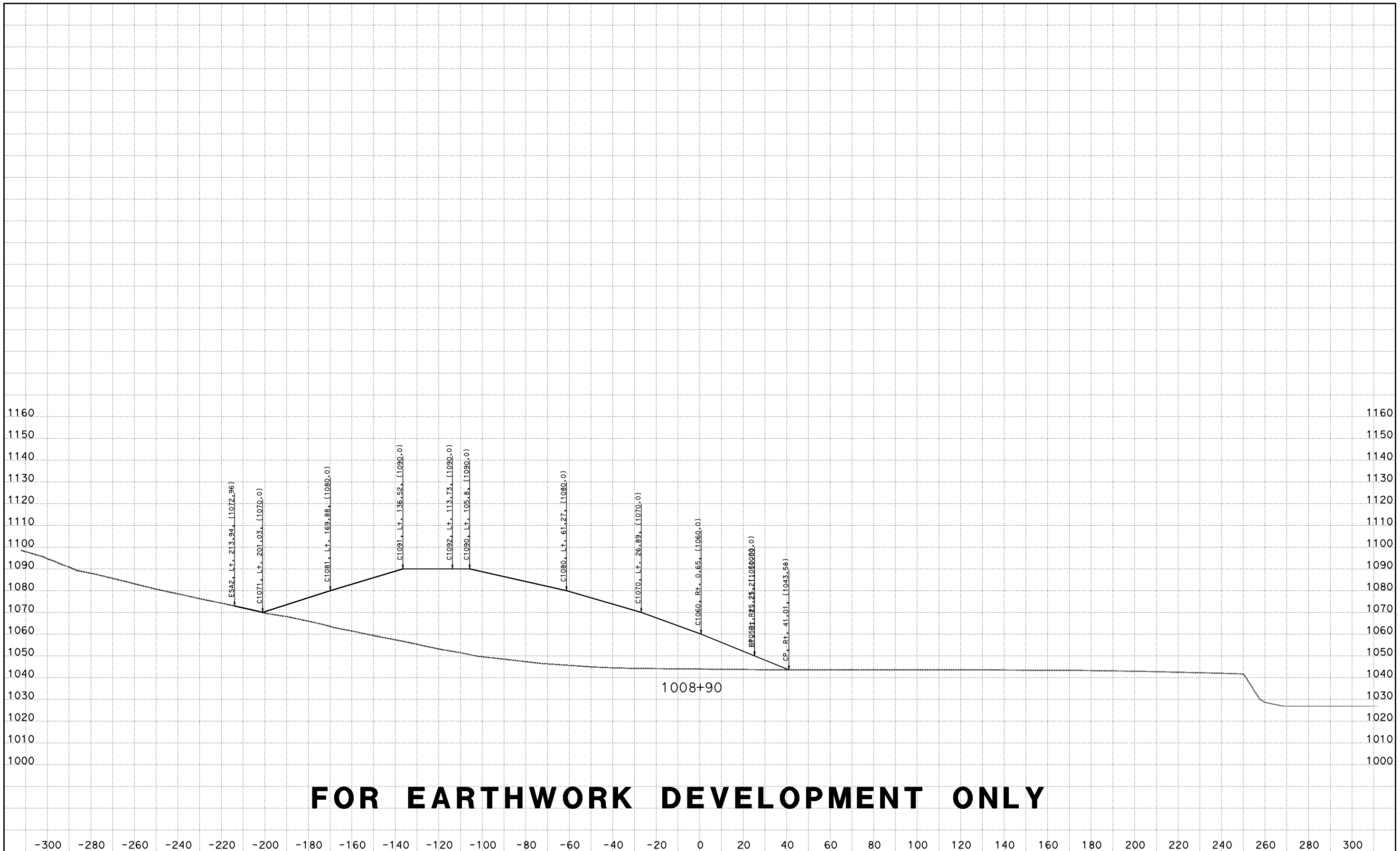

FOR EARTHWORK DEVELOPMENT ONLY

CREATED BY: D LOCKLING
DATE: 4/24/2015
KC Project: ACCRD1 File: D:\ACCRD1\EAR\EARTHWORK\accrd1_sub.ear

CONTRACT: 05-330784
DIST/CO/RTE/PM: 05-SLO-46-46.0/50.2
PROJECT ID: 0512000076

SCALE: 1" = 20' Horiz.
1" = 20' Vert.

All Dimensions are US Survey Feet

RTE46
CROSS SECTIONS

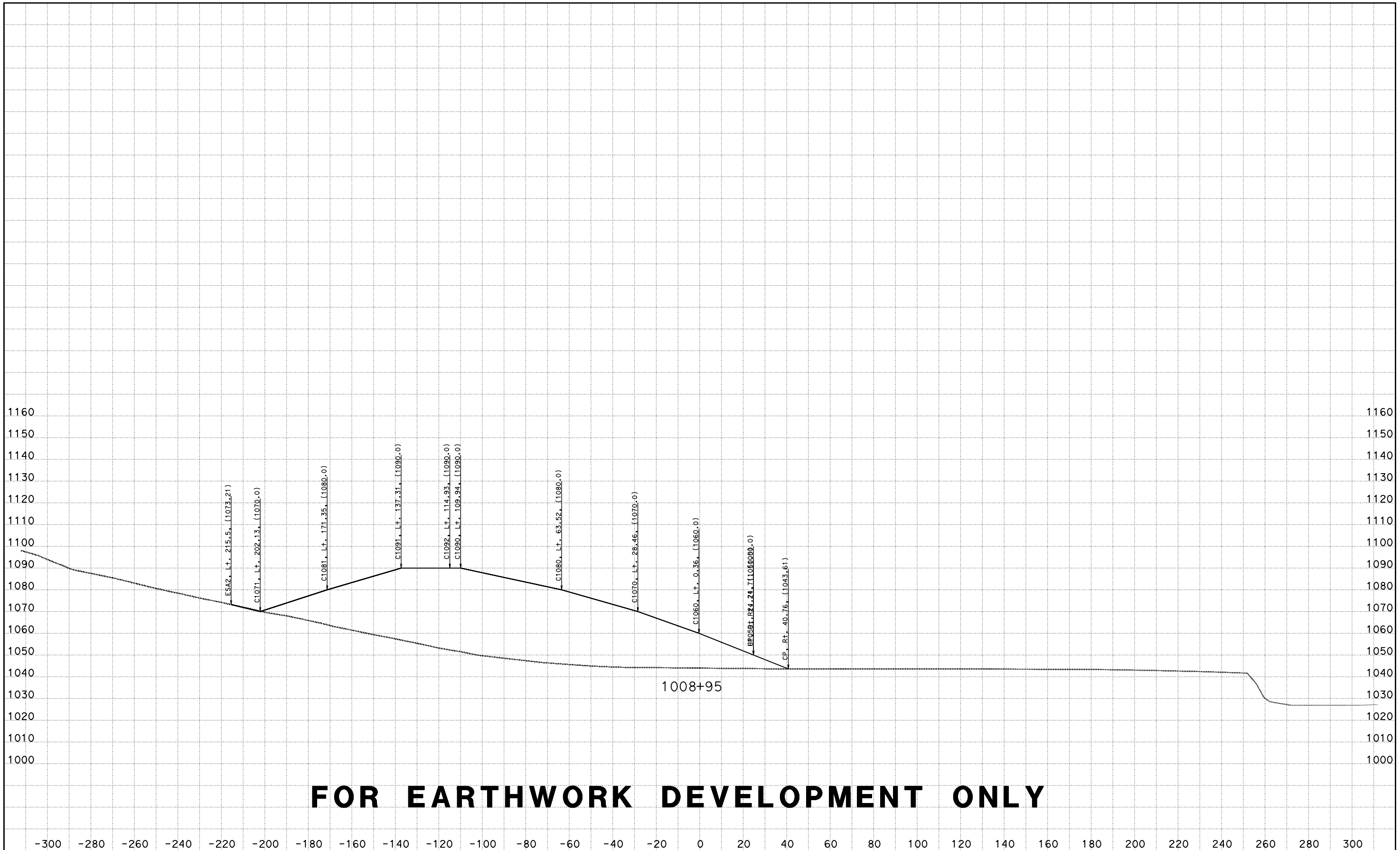

FOR EARTHWORK DEVELOPMENT ONLY

CREATED BY: D LOCKLING
DATE: 4/24/2015
KC Project: ACCRD1 File: D:\ACCRD1\EAR\EARTHWORK\accrd1_sub.ear

CONTRACT: 05-330784
DIST/CO/RTE/PM: 05-SLO-46-46.0/50.2
PROJECT ID: 0512000076

SCALE: 1" = 20' Horiz.
1" = 20' Vert.

All Dimensions are US Survey Feet

RTE46
CROSS SECTIONS

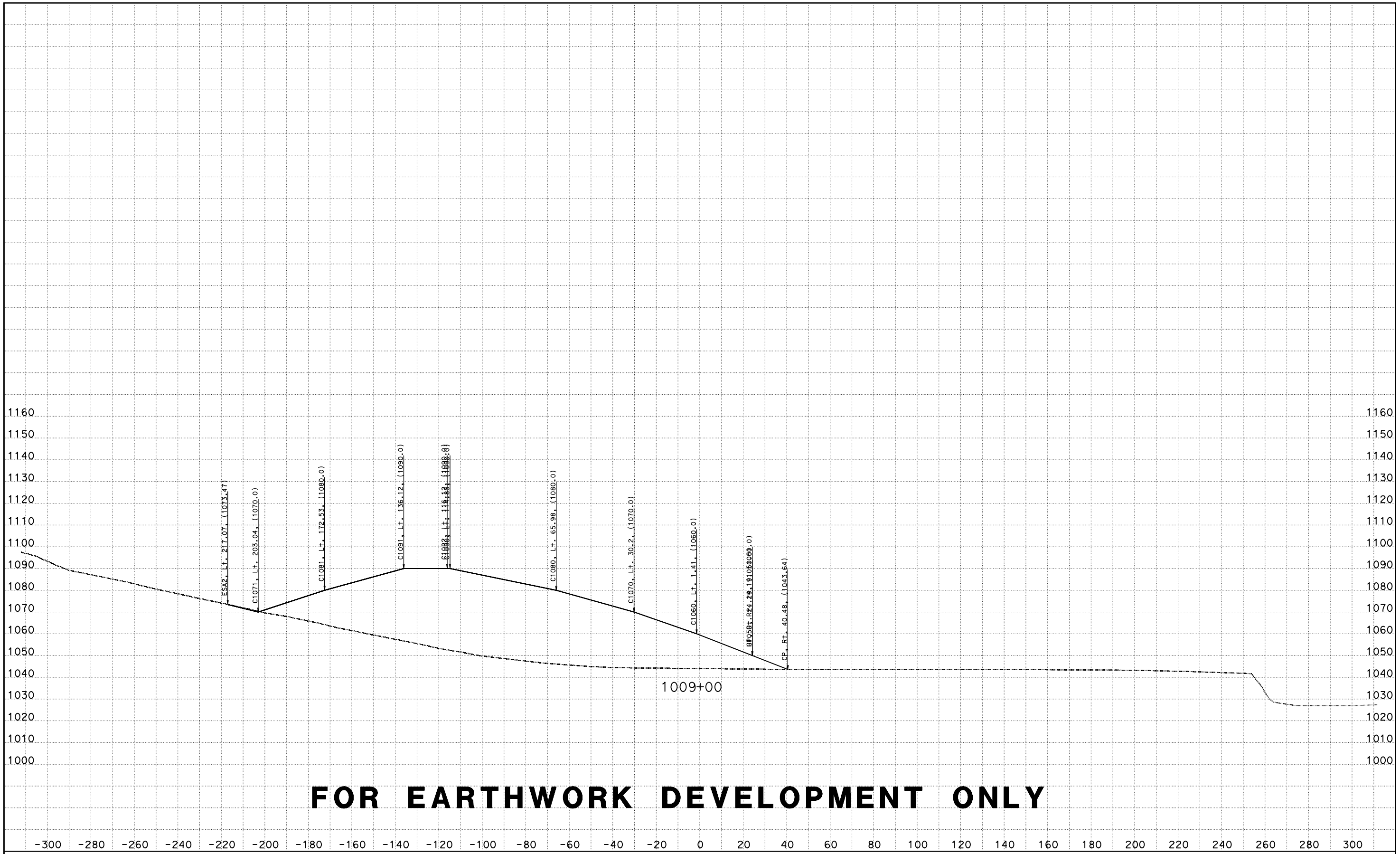

FOR EARTHWORK DEVELOPMENT ONLY

CREATED BY: D LOCKLING
DATE: 4/24/2015
KC Project: ACCRD1 File: D:\ACCRD1\EAR\EARTHWORK\accrd1_sub.ear

CONTRACT: 05-330784
DIST/CO/RTE/PM: 05-SLO-46-46.0/50.2
PROJECT ID: 0512000076

SCALE: 1" = 20' Horiz.
1" = 20' Vert.

All Dimensions are US Survey Feet

RTE46
CROSS SECTIONS

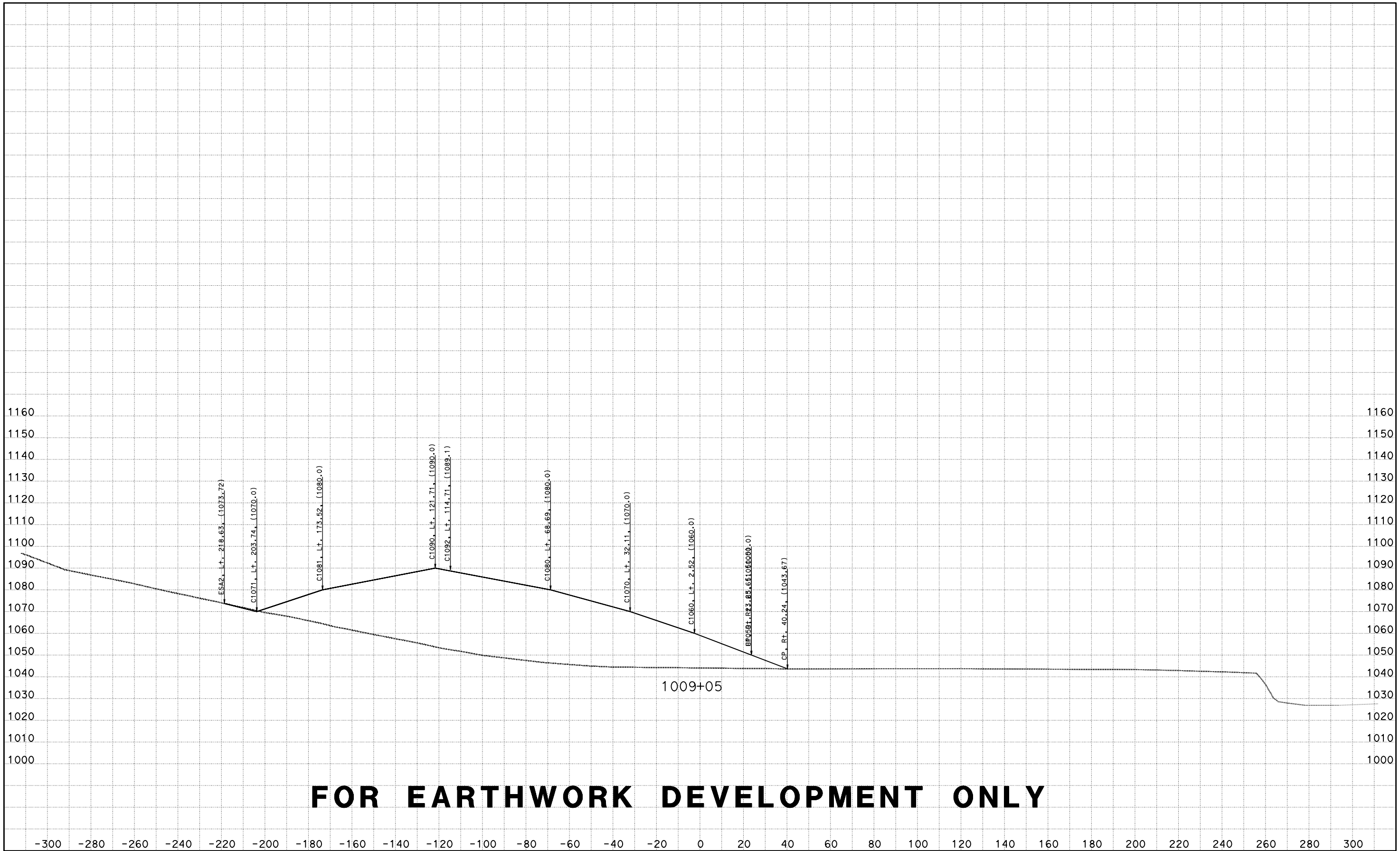

FOR EARTHWORK DEVELOPMENT ONLY

CREATED BY: D LOCKLING
DATE: 4/24/2015
KC Project: ACCRD1 File: D:\ACCRD1\EAR\EARTHWORK\accrd1_sub.ear

CONTRACT: 05-330784
DIST/CO/RTE/PM: 05-SLO-46-46.0/50.2
PROJECT ID: 0512000076

SCALE: 1" = 20' Horiz.
1" = 20' Vert.

All Dimensions are US Survey Feet

RTE46
CROSS SECTIONS
SHEET 136 OF 173

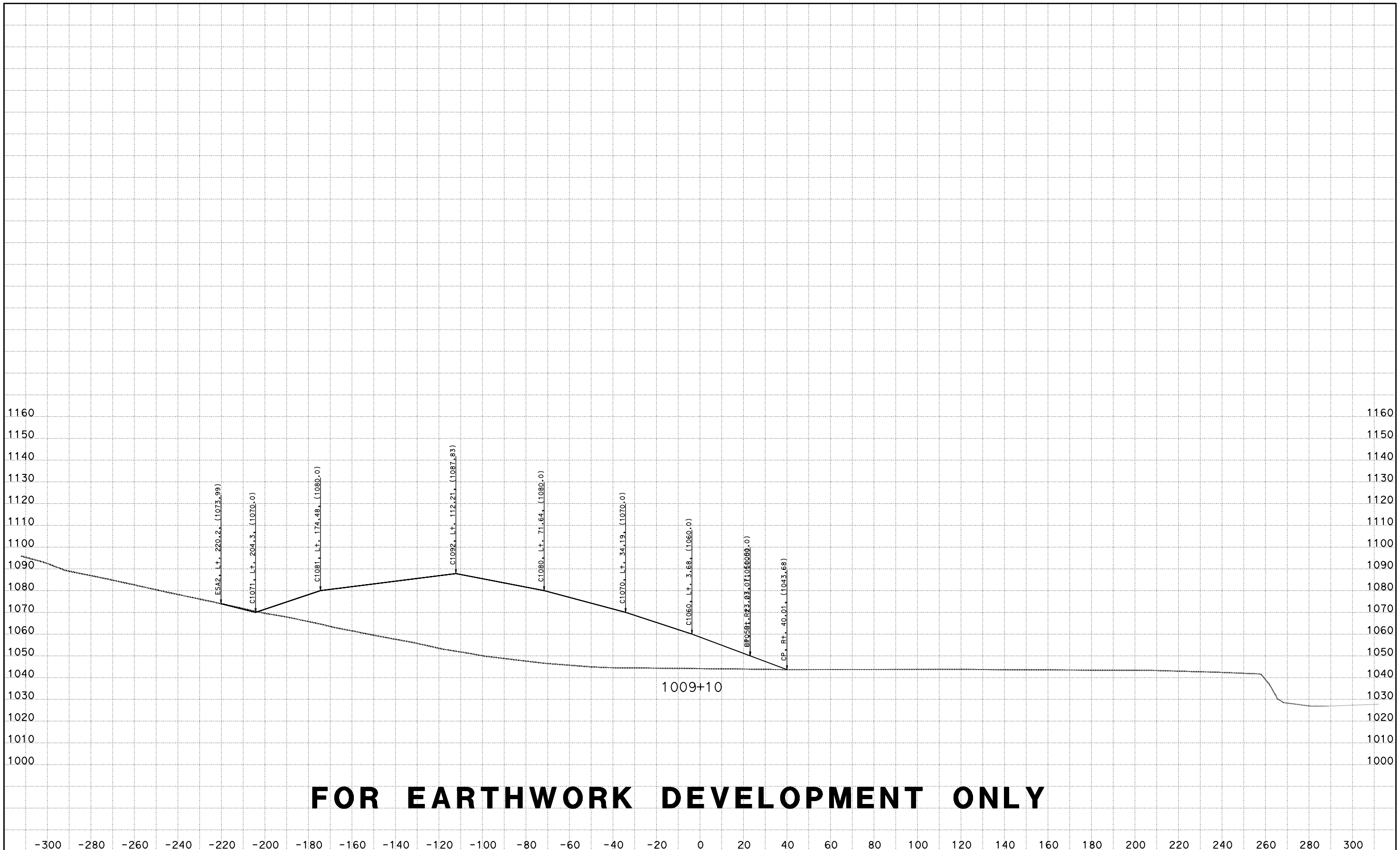

FOR EARTHWORK DEVELOPMENT ONLY

CREATED BY: D LOCKLING
DATE: 4/24/2015
KC Project: ACCRD1 File: D:\ACCRD1\EAR\EARTHWORK\accrd1_sub.ear

CONTRACT: 05-330784
DIST/CO/RTE/PM: 05-SLO-46-46.0/50.2
PROJECT ID: 0512000076

SCALE: 1" = 20' Horiz.
1" = 20' Vert.

All Dimensions are US Survey Feet

RTE46
CROSS SECTIONS

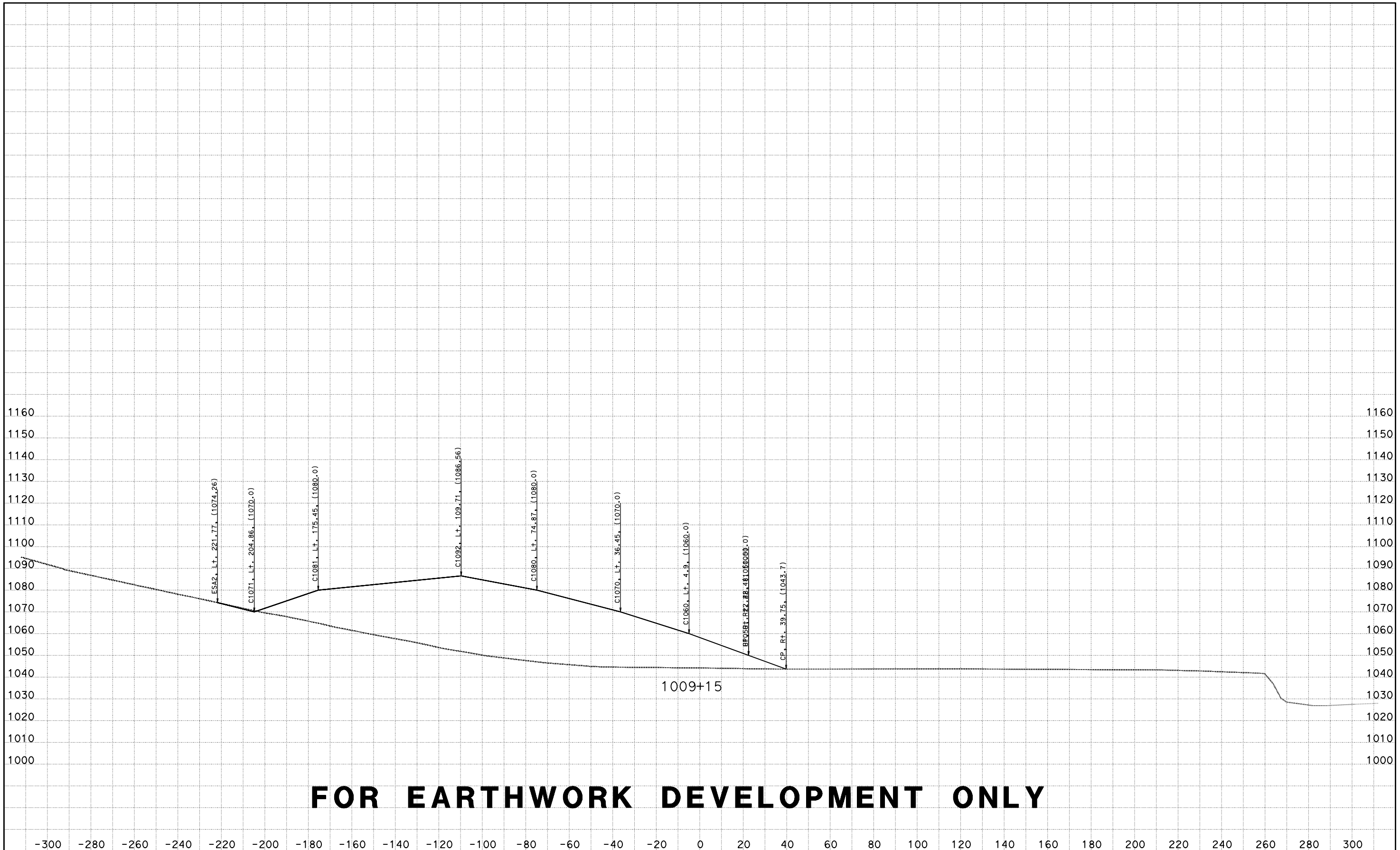

FOR EARTHWORK DEVELOPMENT ONLY

CREATED BY: D LOCKLING
DATE: 4/24/2015
KC Project: ACCRD1 File: D:\ACCRD1\EAR\EARTHWORK\accrd1_sub.ear

CONTRACT: 05-330784
DIST/CO/RTE/PM: 05-SLO-46-46.0/50.2
PROJECT ID: 0512000076

SCALE: 1" = 20' Horiz.
1" = 20' Vert.

All Dimensions are US Survey Feet

RTE46
CROSS SECTIONS

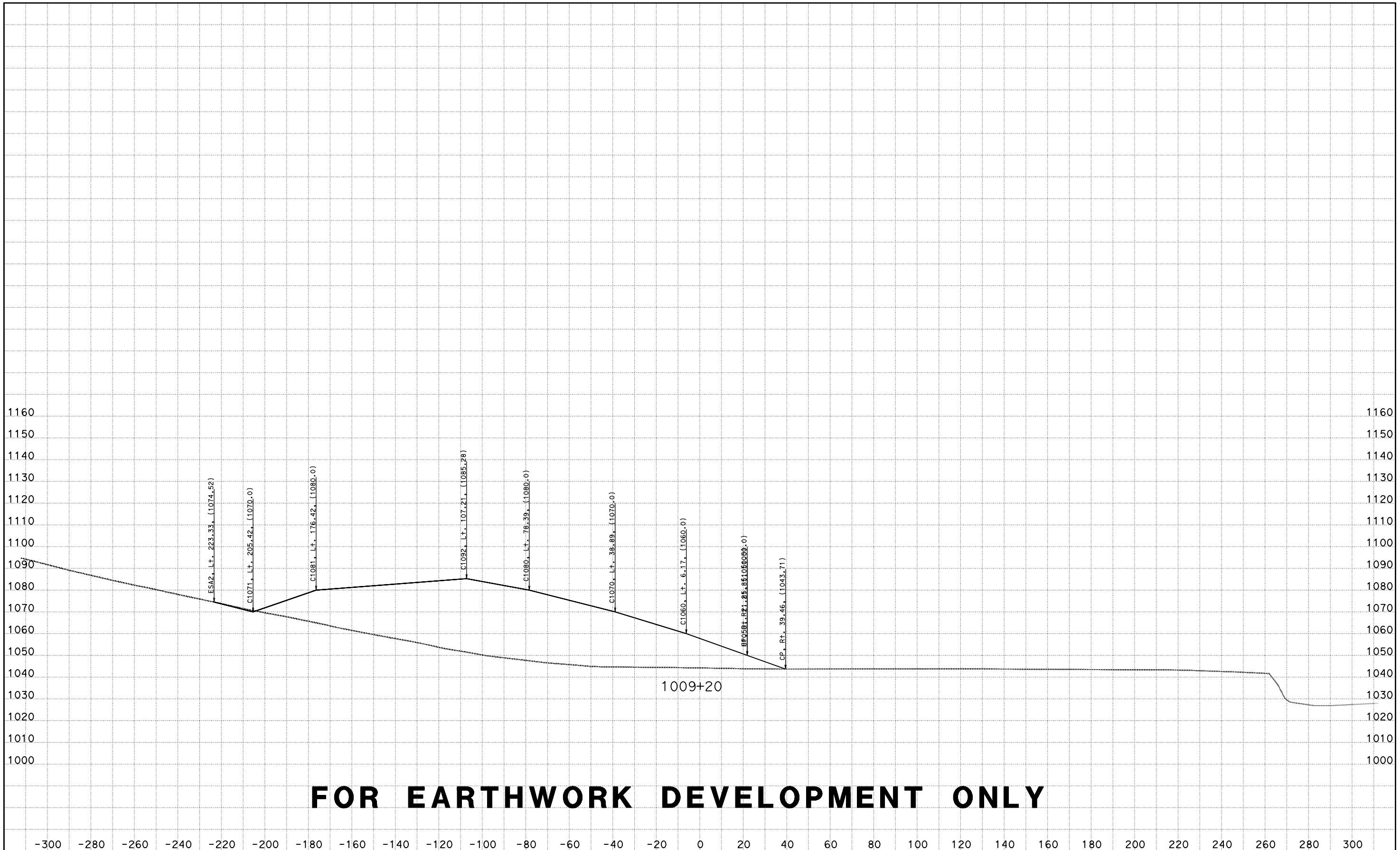

FOR EARTHWORK DEVELOPMENT ONLY

CREATED BY: D LOCKLING
DATE: 4/24/2015
KC Project: ACCRD1 File: D:\ACCRD1\EAR\EARTHWORK\accrd1_sub.ear

CONTRACT: 05-330784
DIST/CO/RTE/PM: 05-SLO-46-46.0/50.2
PROJECT ID: 0512000076

SCALE: 1" = 20' Horiz.
1" = 20' Vert.

All Dimensions are US Survey Feet

RTE46
CROSS SECTIONS

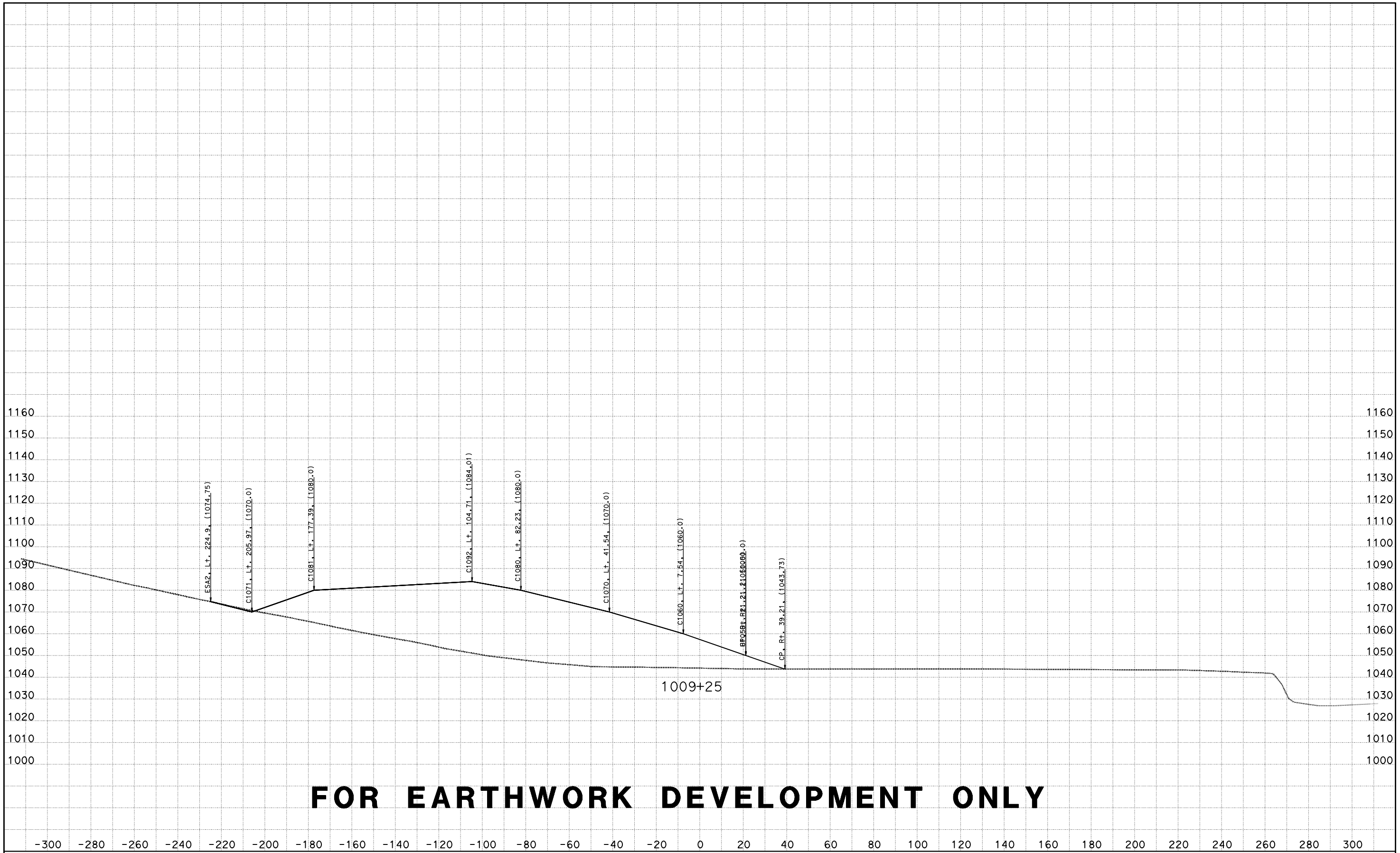

CREATED BY: D LOCKLING
DATE: 4/24/2015
KC Project: ACCRD1 File: D:\ACCRD1\EAR\EARTHWORK\accrd1_sub.ear

CONTRACT: 05-330784
DIST/CO/RTE/PM: 05-SLO-46-46.0/50.2
PROJECT ID: 0512000076

SCALE: 1" = 20' Horiz.
1" = 20' Vert.

All Dimensions are US Survey Feet

RTE46
CROSS SECTIONS
SHEET 140 OF 173

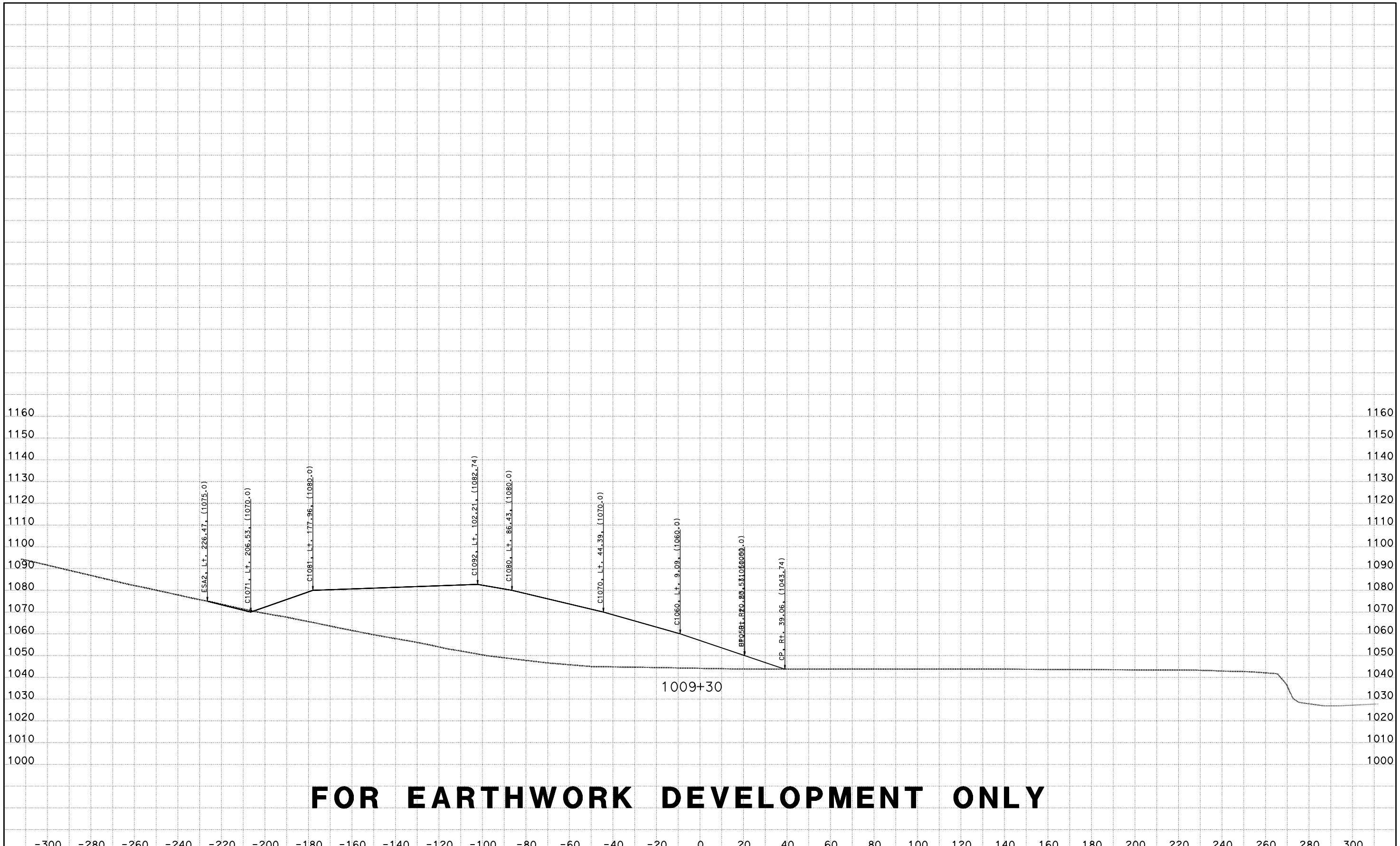

FOR EARTHWORK DEVELOPMENT ONLY

CREATED BY: D LOCKLING
DATE: 4/24/2015
KC Project: ACCRD1 File: D:\ACCRD1\EAR\EARTHWORK\accrd1_sub.ear

CONTRACT: 05-330784
DIST/CO/RTE/PM: 05-SLO-46-46.0/50.2
PROJECT ID: 0512000076

SCALE: 1" = 20' Horiz.
1" = 20' Vert.

All Dimensions are US Survey Feet

RTE46
CROSS SECTIONS
SHEET 141 OF 173

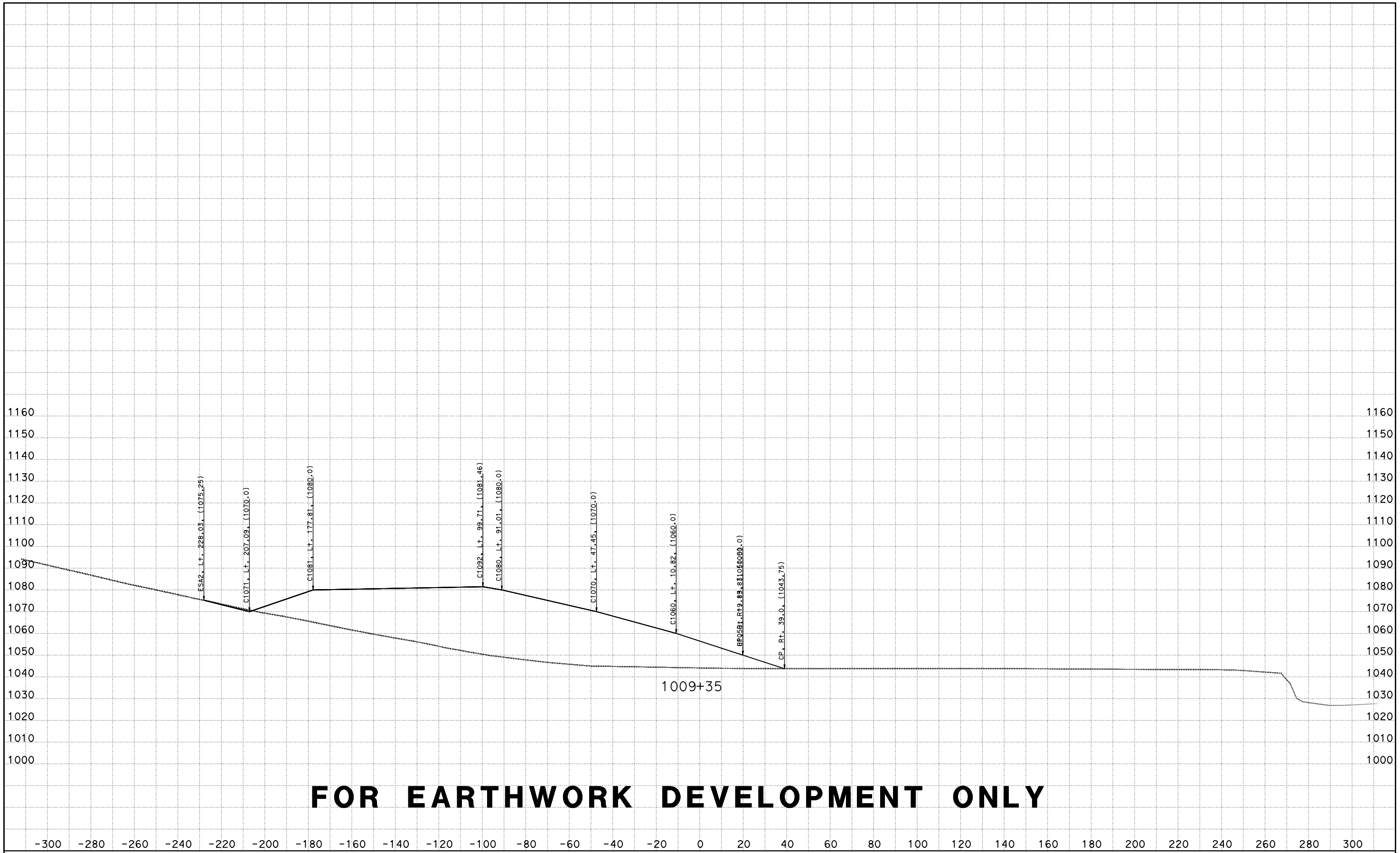

FOR EARTHWORK DEVELOPMENT ONLY

CREATED BY: D LOCKLING
DATE: 4/24/2015
KC Project: ACCRD1 File: D:\ACCRD1\EAR\EARTHWORK\accrd1_sub.ear

CONTRACT: 05-330784
DIST/CO/RTE/PM: 05-SLO-46-46.0/50.2
PROJECT ID: 0512000076

SCALE: 1" = 20' Horiz.
1" = 20' Vert.

All Dimensions are US Survey Feet

RTE46
CROSS SECTIONS
SHEET 142 OF 173

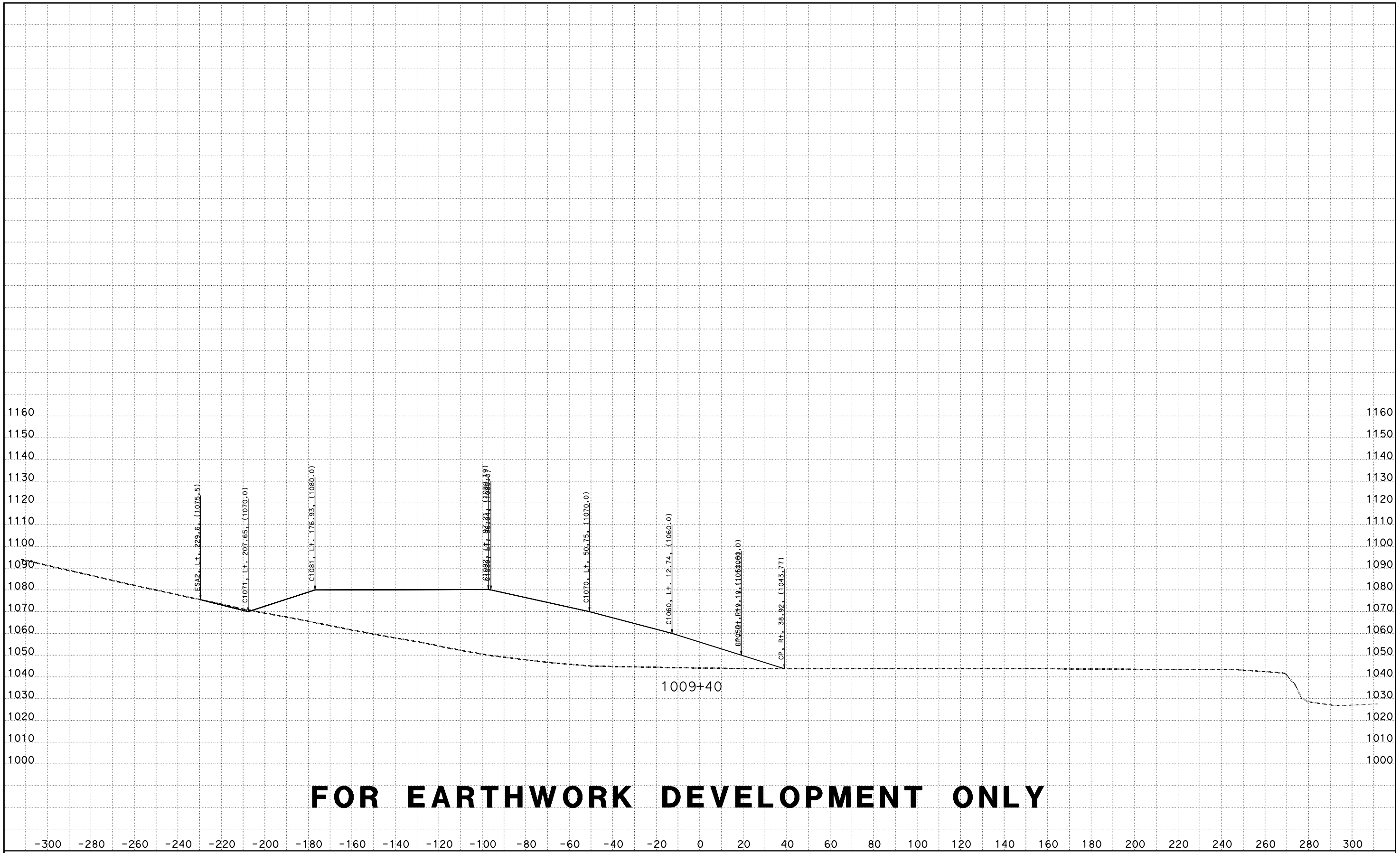

CREATED BY: D LOCKLING
DATE: 4/24/2015
KC Project: ACCRD1 File: D:\ACCRD1\EAR\EARTHWORK\accrd1_sub.ear

CONTRACT: 05-330784
DIST/CO/RTE/PM: 05-SLO-46-46.0/50.2
PROJECT ID: 0512000076

SCALE: 1" = 20' Horiz.
1" = 20' Vert.

All Dimensions are US Survey Feet

RTE46
CROSS SECTIONS
SHEET 143 OF 173

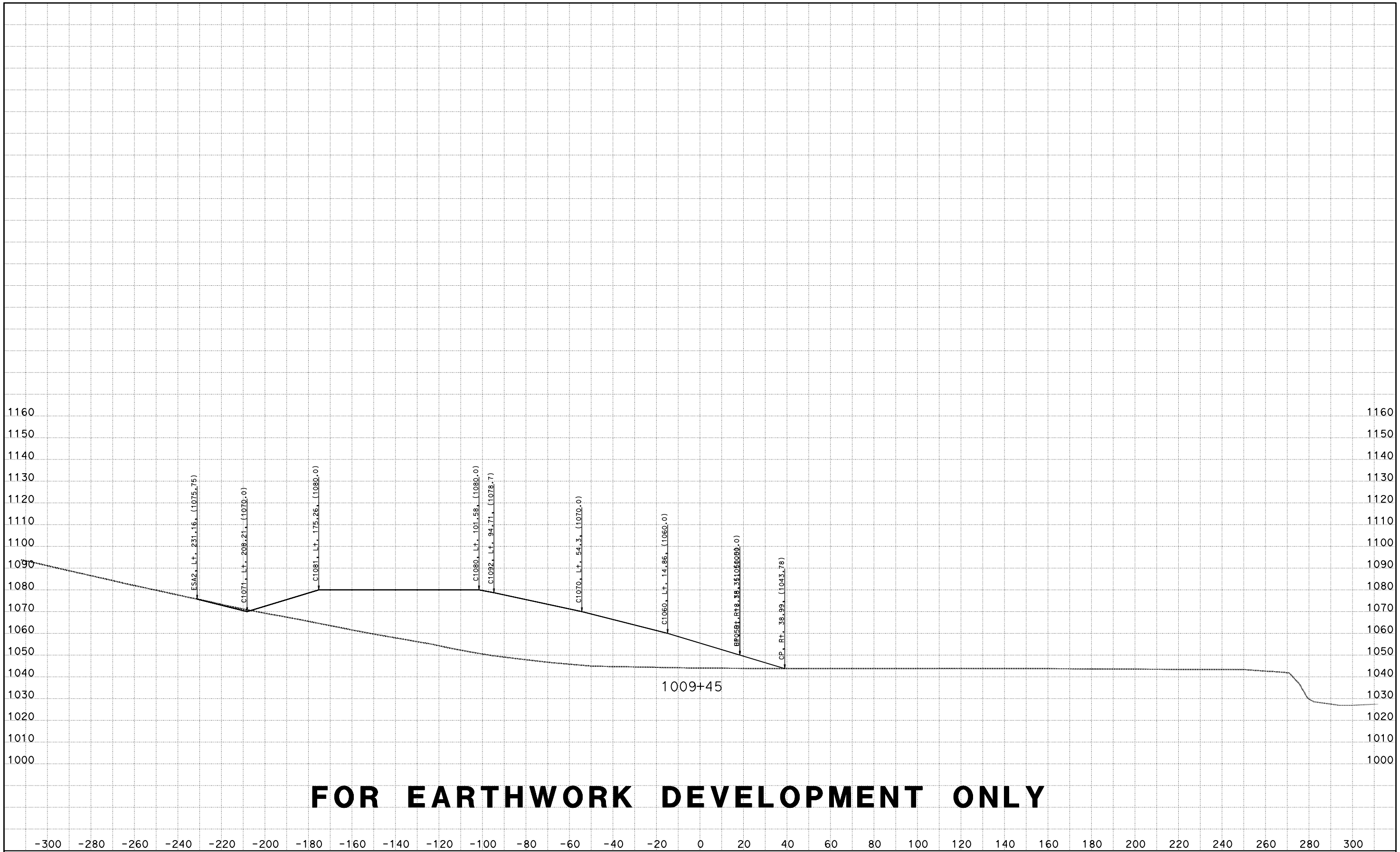

CREATED BY: D LOCKLING
DATE: 4/24/2015
KC Project: ACCRD1 File: D:\ACCRD1\EAR\EARTHWORK\accrd1_sub.ear

CONTRACT: 05-330784
DIST/CO/RTE/PM: 05-SLO-46-46.0/50.2
PROJECT ID: 0512000076

SCALE: 1" = 20' Horiz.
1" = 20' Vert.

All Dimensions are US Survey Feet

RTE46
CROSS SECTIONS
SHEET 144 OF 173

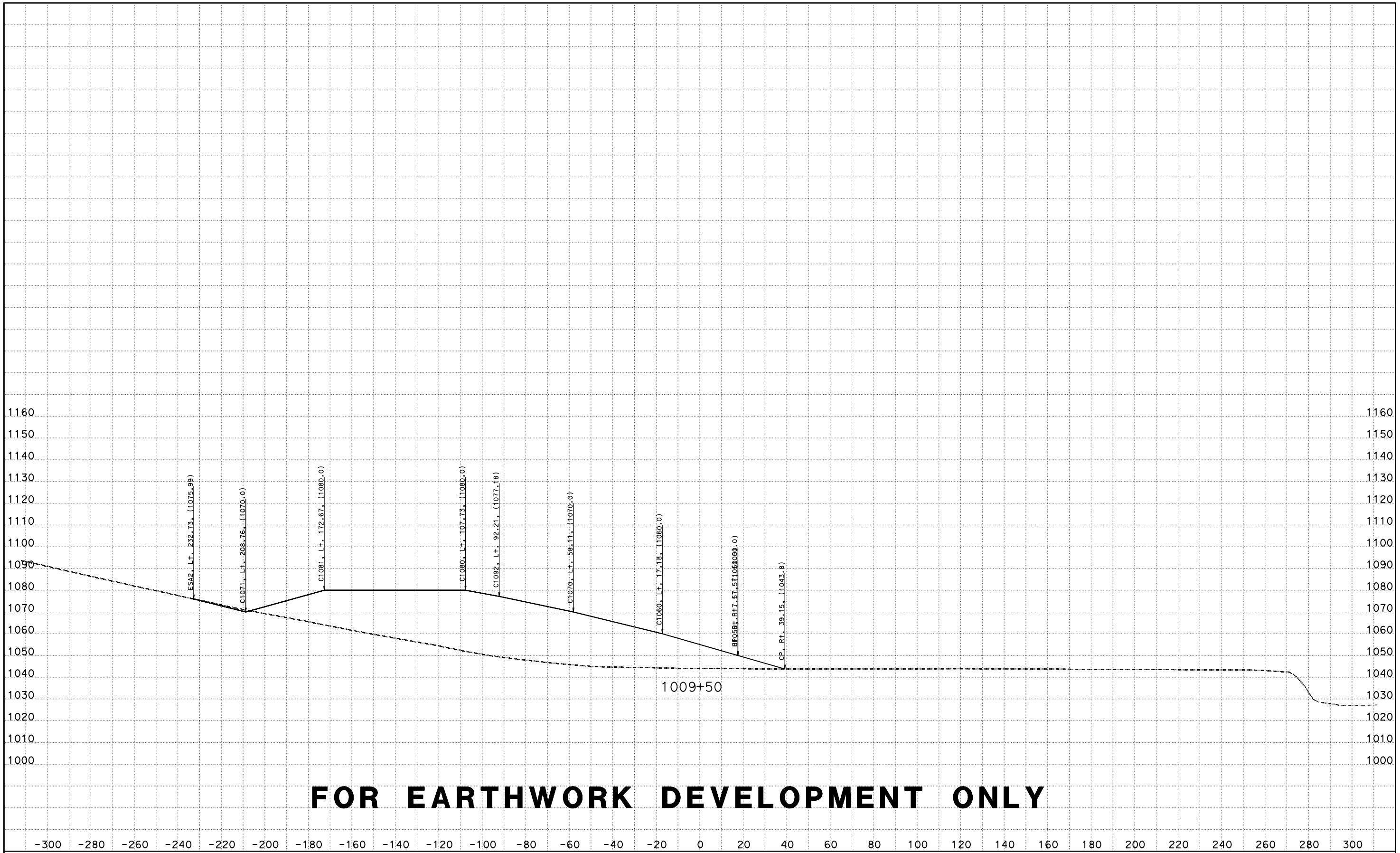

FOR EARTHWORK DEVELOPMENT ONLY

CREATED BY: D LOCKLING
DATE: 4/24/2015
KC Project: ACCRD1 File: D:\ACCRD1\EAR\EARTHWORK\accrd1_sub.ear

CONTRACT: 05-330784
DIST/CO/RTE/PM: 05-SLO-46-46.0/50.2
PROJECT ID: 0512000076

SCALE: 1" = 20' Horiz.
1" = 20' Vert.

All Dimensions are US Survey Feet

RTE46
CROSS SECTIONS
SHEET 145 OF 173

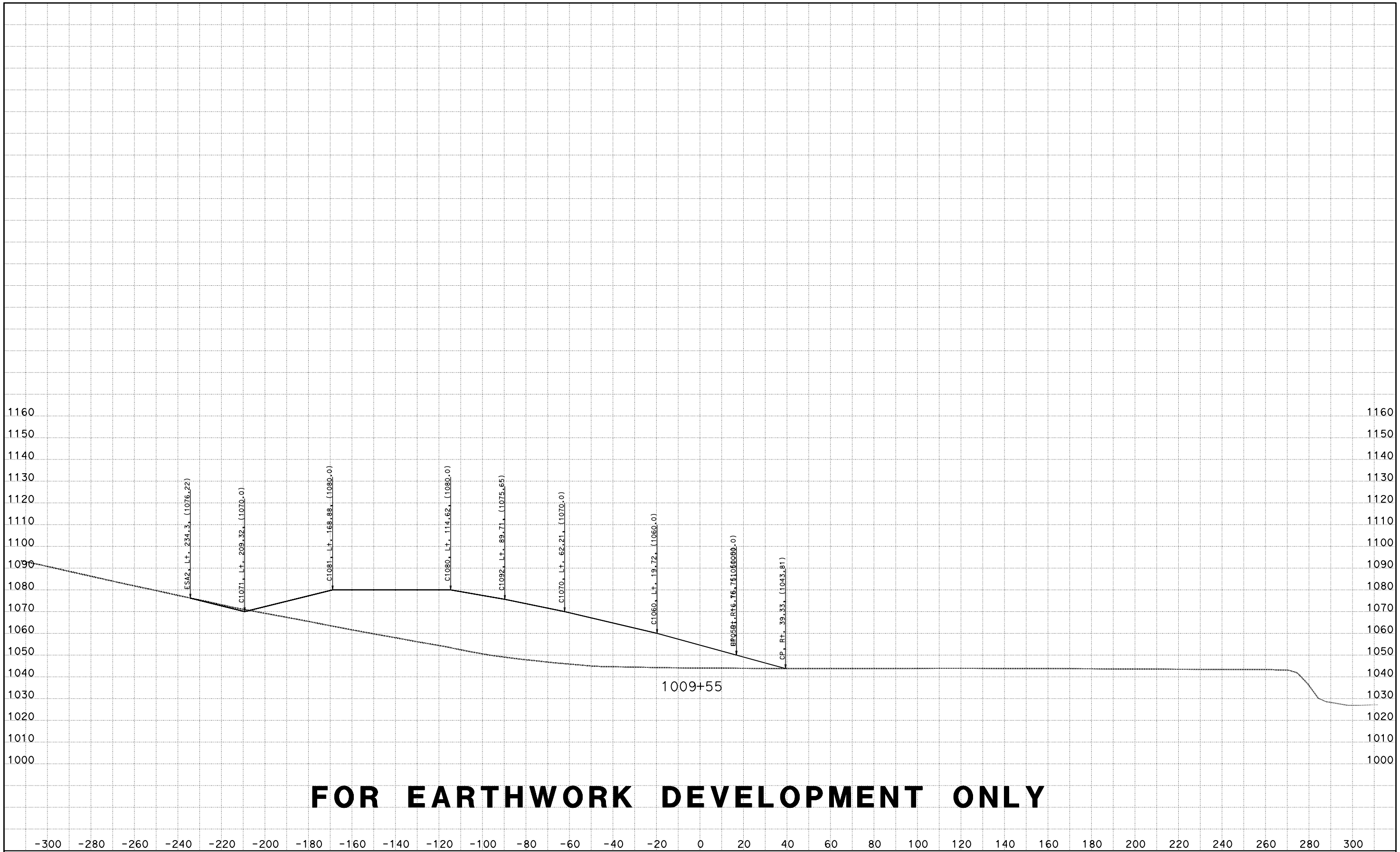

CREATED BY: D LOCKLING
DATE: 4/24/2015
KC Project: ACCRD1 File: D:\ACCRD1\EAR\EARTHWORK\accrd1_sub.ear

CONTRACT: 05-330784
DIST/CO/RTE/PM: 05-SLO-46-46.0/50.2
PROJECT ID: 0512000076

SCALE: 1" = 20' Horiz.
1" = 20' Vert.

All Dimensions are US Survey Feet

RTE46
CROSS SECTIONS
SHEET 146 OF 173

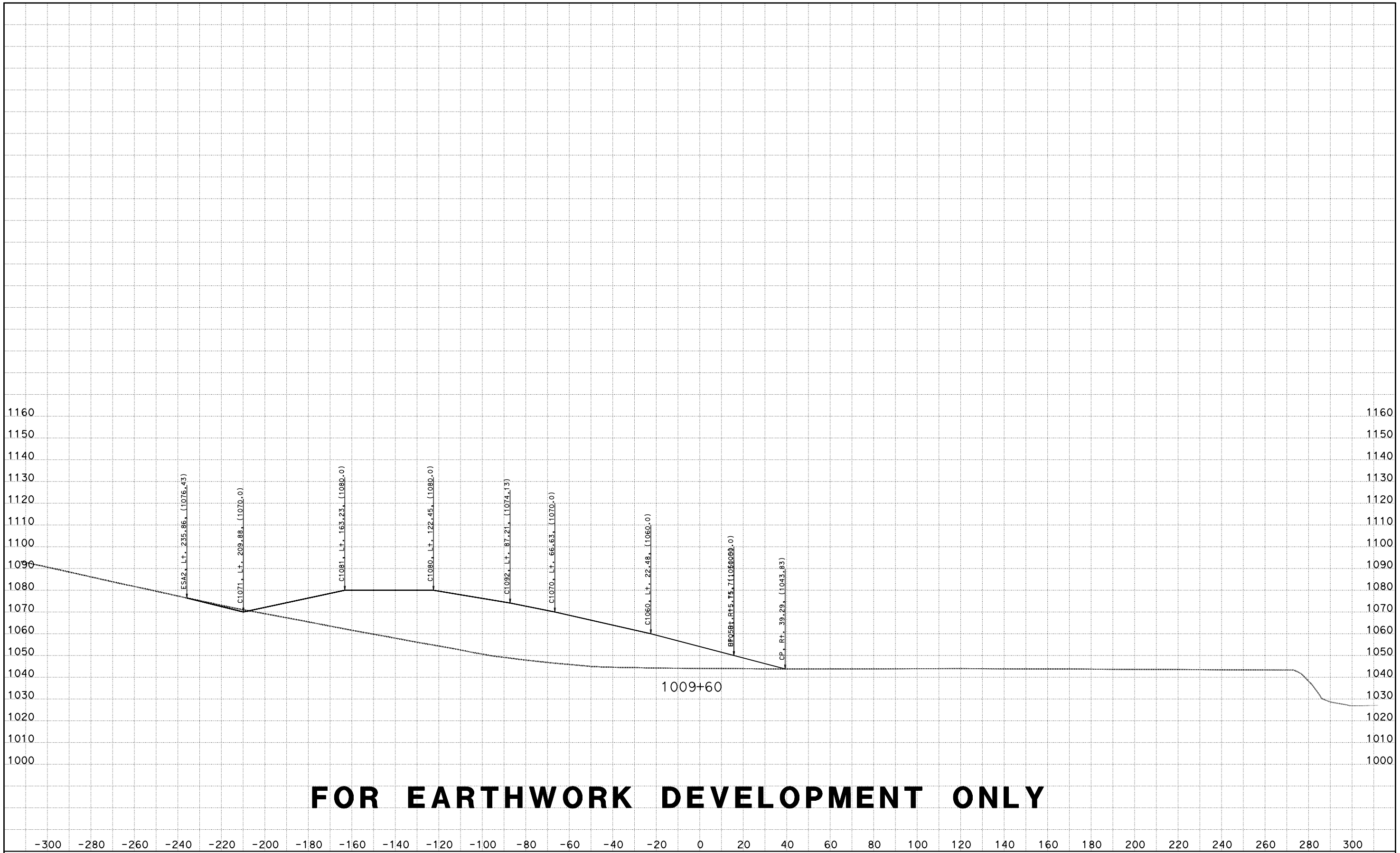

CREATED BY: D LOCKLING
DATE: 4/24/2015
KC Project: ACCRD1 File: D:\ACCRD1\EAR\EARTHWORK\accrd1_sub.ear

CONTRACT: 05-330784
DIST/CO/RTE/PM: 05-SLO-46-46.0/50.2
PROJECT ID: 0512000076

SCALE: 1" = 20' Horiz.
1" = 20' Vert.

All Dimensions are US Survey Feet

RTE46
CROSS SECTIONS
SHEET 147 OF 173

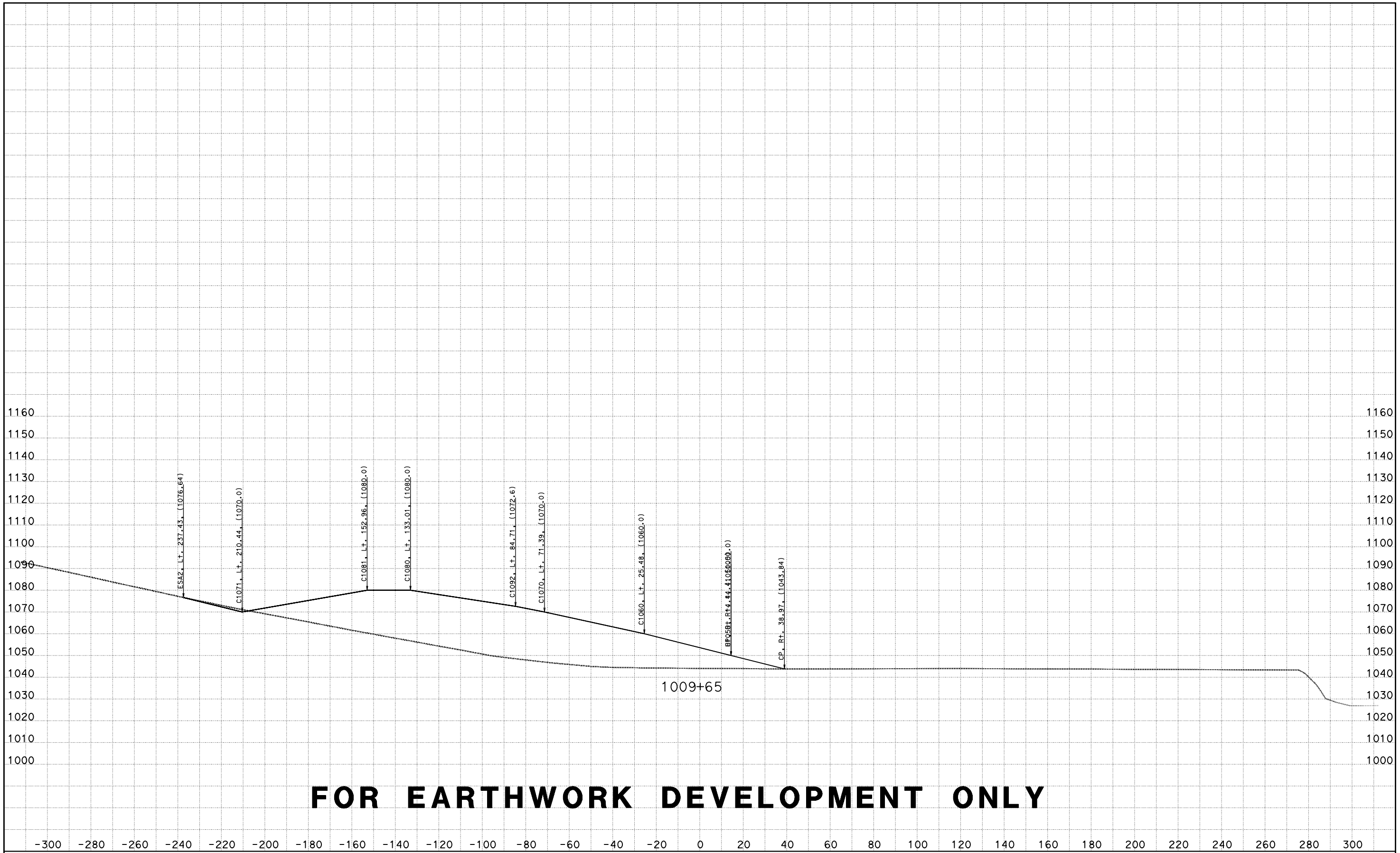

CREATED BY: D LOCKLING
DATE: 4/24/2015
KC Project: ACCRD1 File: D:\ACCRD1\EAR\EARTHWORK\accrd1_sub.ear

CONTRACT: 05-330784
DIST/CO/RTE/PM: 05-SLO-46-46.0/50.2
PROJECT ID: 0512000076

SCALE: 1" = 20' Horiz.
1" = 20' Vert.

All Dimensions are US Survey Feet

RTE46
CROSS SECTIONS
SHEET 148 OF 173



CREATED BY: D LOCKLING
DATE: 4/24/2015
KC Project: ACCRD1 File: D:\ACCRD1\EAR\EARTHWORK\accrd1_sub.ear

CONTRACT: 05-330784
DIST/CO/RTE/PM: 05-SLO-46-46.0/50.2
PROJECT ID: 0512000076

SCALE: 1" = 20' Horiz.
1" = 20' Vert.

All Dimensions are US Survey Feet

RTE46
CROSS SECTIONS
SHEET 149 OF 173

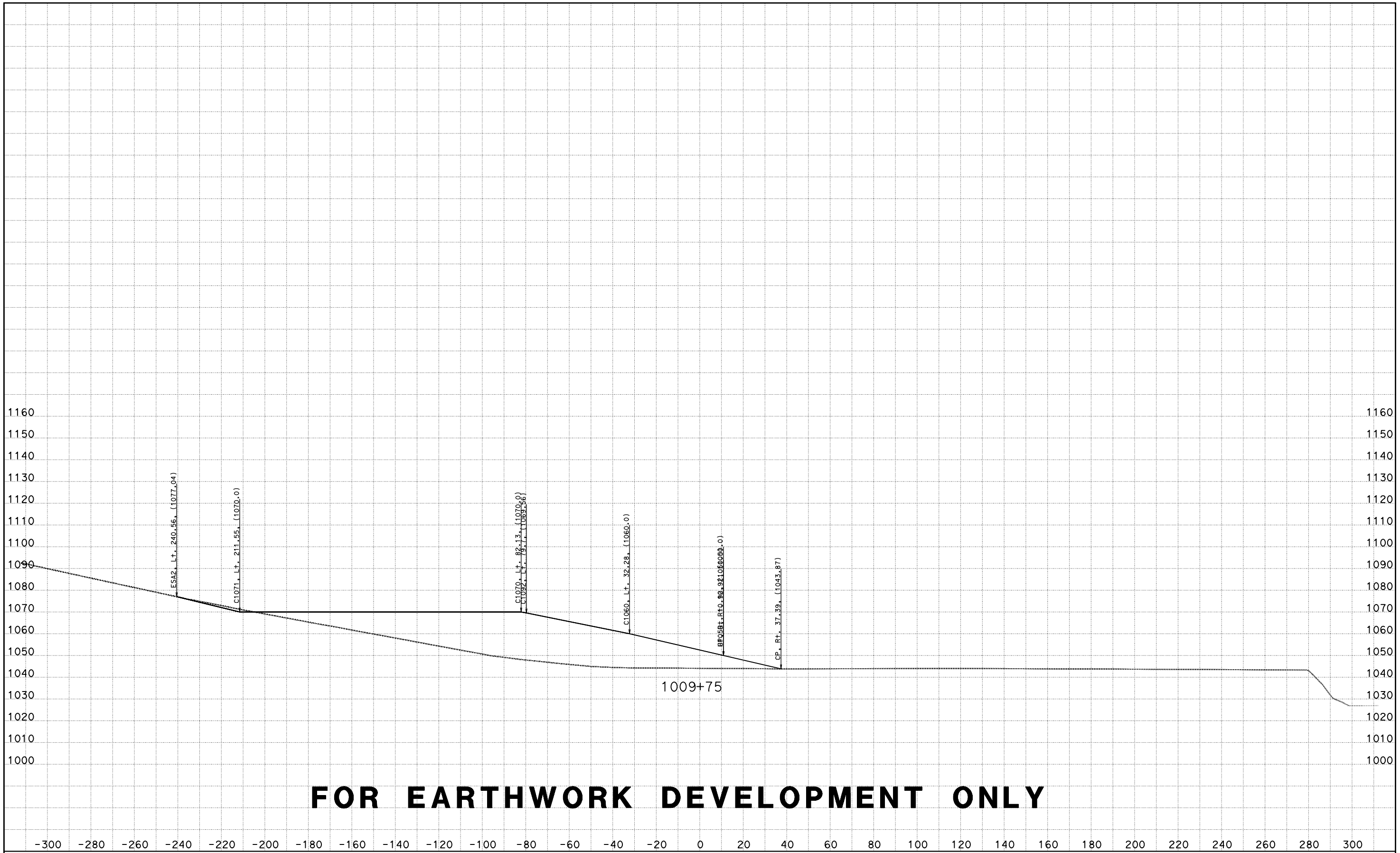

FOR EARTHWORK DEVELOPMENT ONLY

CREATED BY: D LOCKLING
DATE: 4/24/2015
KC Project: ACCRD1 File: D:\ACCRD1\EAR\EARTHWORK\accrd1_sub.ear

CONTRACT: 05-330784
DIST/CO/RTE/PM: 05-SLO-46-46.0/50.2
PROJECT ID: 0512000076

SCALE: 1" = 20' Horiz.
1" = 20' Vert.

All Dimensions are US Survey Feet

RTE46
CROSS SECTIONS
SHEET 150 OF 173

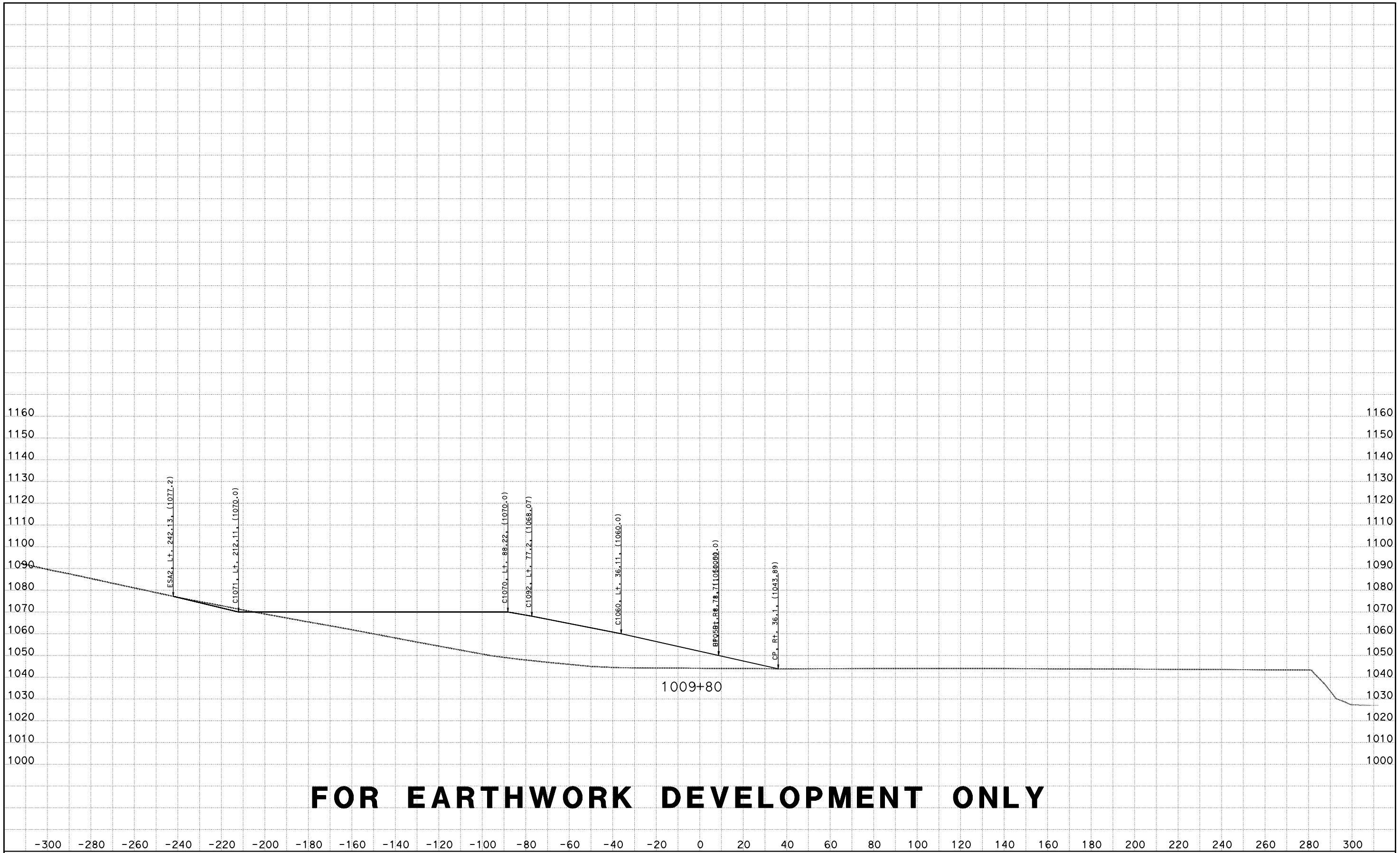

CREATED BY: D LOCKLING
DATE: 4/24/2015
KC Project: ACCRD1 File: D:\ACCRD1\EAR\EARTHWORK\accrd1_sub.ear

CONTRACT: 05-330784
DIST/CO/RTE/PM: 05-SLO-46-46.0/50.2
PROJECT ID: 0512000076

SCALE: 1" = 20' Horiz.
1" = 20' Vert.

All Dimensions are US Survey Feet

RTE46
CROSS SECTIONS
SHEET 151 OF 173

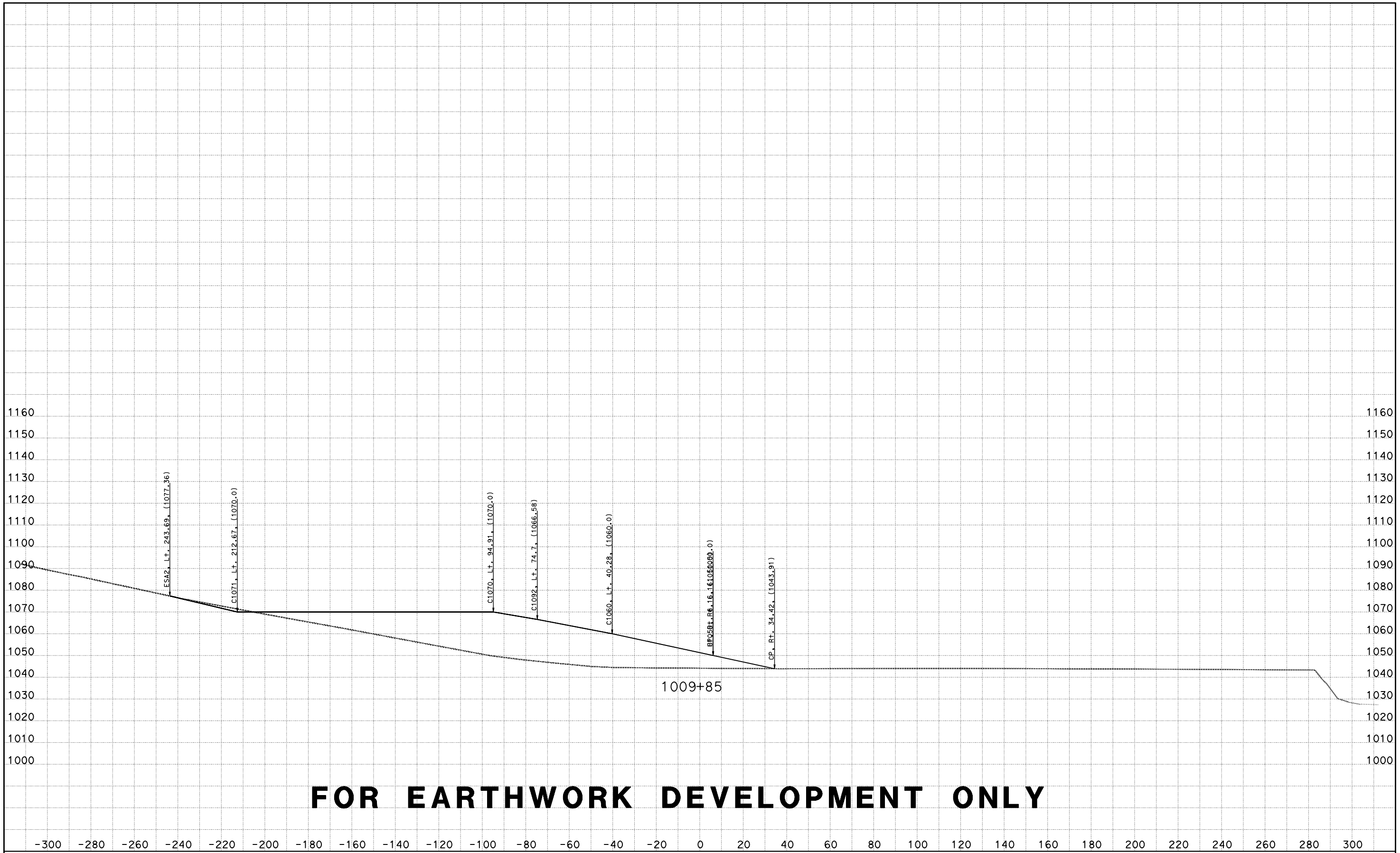

CREATED BY: D LOCKLING
DATE: 4/24/2015
KC Project: ACCRD1 File: D:\ACCRD1\EAR\EARTHWORK\accrd1_sub.ear

CONTRACT: 05-330784
DIST/CO/RTE/PM: 05-SLO-46-46.0/50.2
PROJECT ID: 0512000076

SCALE: 1" = 20' Horiz.
1" = 20' Vert.

All Dimensions are US Survey Feet

RTE46
CROSS SECTIONS
SHEET 152 OF 173

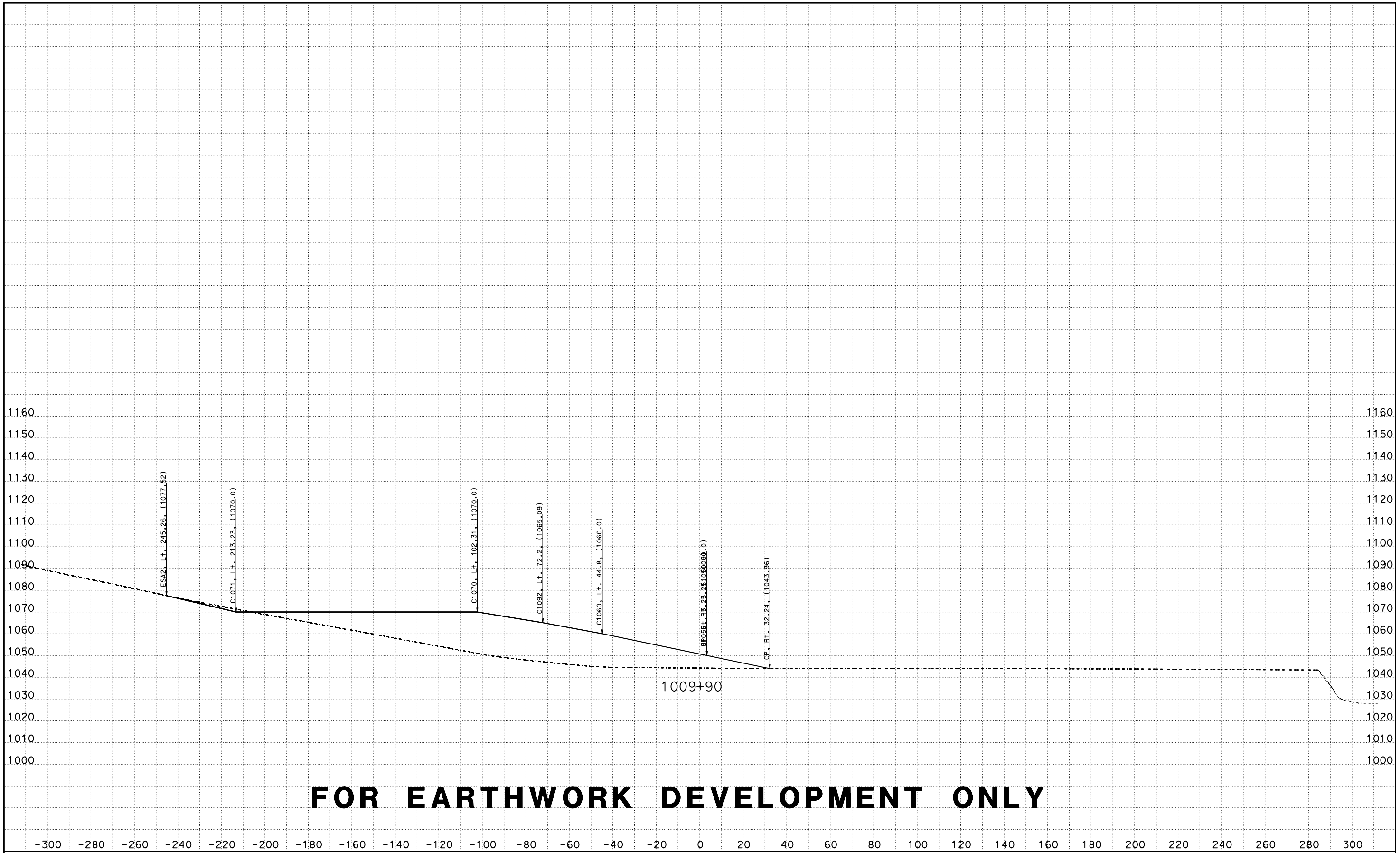

CREATED BY: D LOCKLING
DATE: 4/24/2015
KC Project: ACCRD1 File: D:\ACCRD1\EAR\EARTHWORK\accrd1_sub.ear

CONTRACT: 05-330784
DIST/CO/RTE/PM: 05-SLO-46-46.0/50.2
PROJECT ID: 0512000076

SCALE: 1" = 20' Horiz.
1" = 20' Vert.

All Dimensions are US Survey Feet

RTE46
CROSS SECTIONS
SHEET 153 OF 173

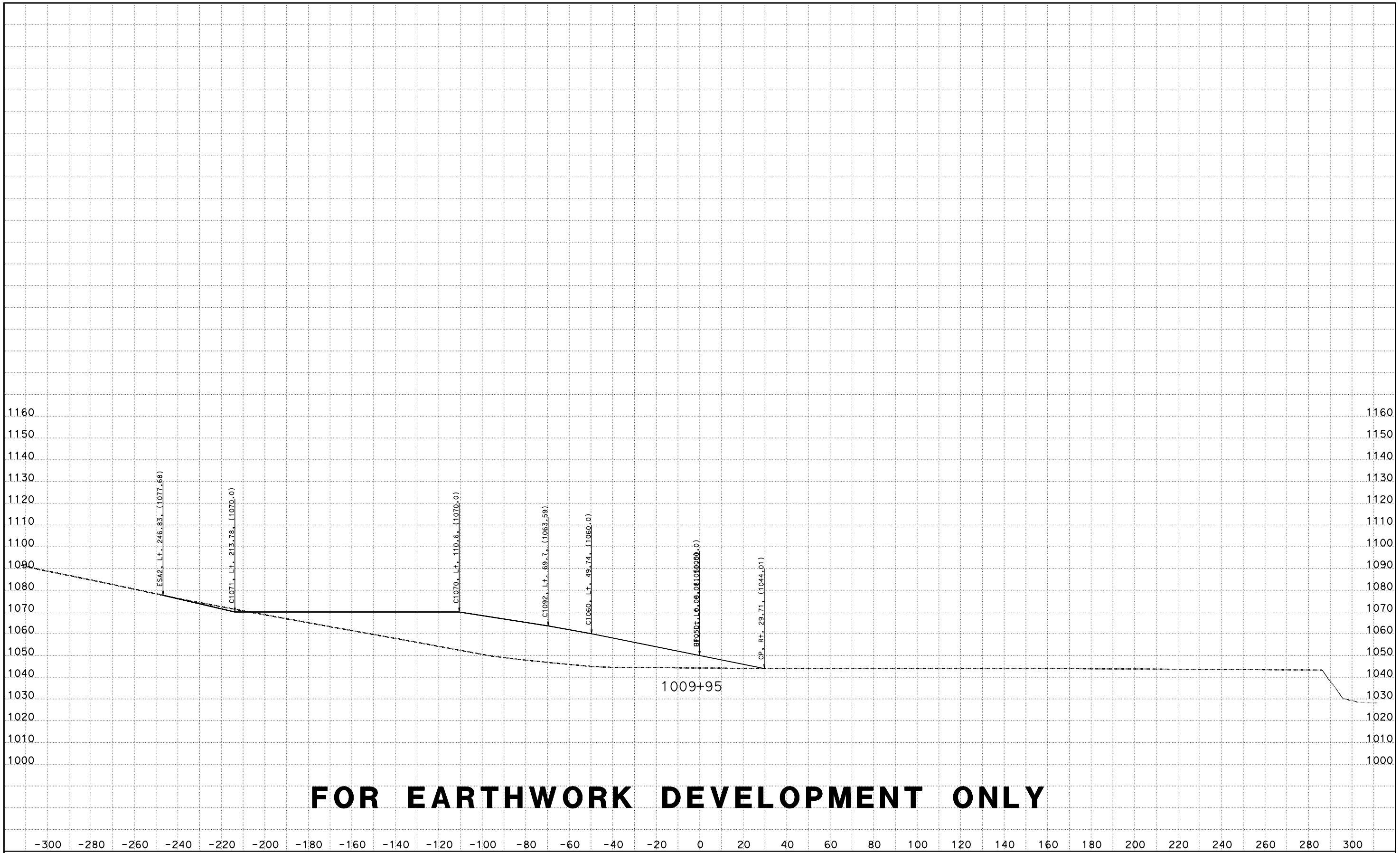

CREATED BY: D LOCKLING
DATE: 4/24/2015
KC Project: ACCRD1 File: D:\ACCRD1\EAR\EARTHWORK\accrd1_sub.ear

CONTRACT: 05-330784
DIST/CO/RTE/PM: 05-SLO-46-46.0/50.2
PROJECT ID: 0512000076

SCALE: 1" = 20' Horiz.
1" = 20' Vert.

All Dimensions are US Survey Feet

RTE46
CROSS SECTIONS
SHEET 154 OF 173



FOR EARTHWORK DEVELOPMENT ONLY

CREATED BY: D LOCKLING
DATE: 4/24/2015
KC Project: ACCRD1 File: D:\ACCRD1\EAR\EARTHWORK\accrd1_sub.ear

CONTRACT: 05-330784
DIST/CO/RTE/PM: 05-SLO-46-46.0/50.2
PROJECT ID: 0512000076

SCALE: 1" = 20' Horiz.
1" = 20' Vert.

All Dimensions are US Survey Feet

RTE46
CROSS SECTIONS
SHEET 155 OF 173

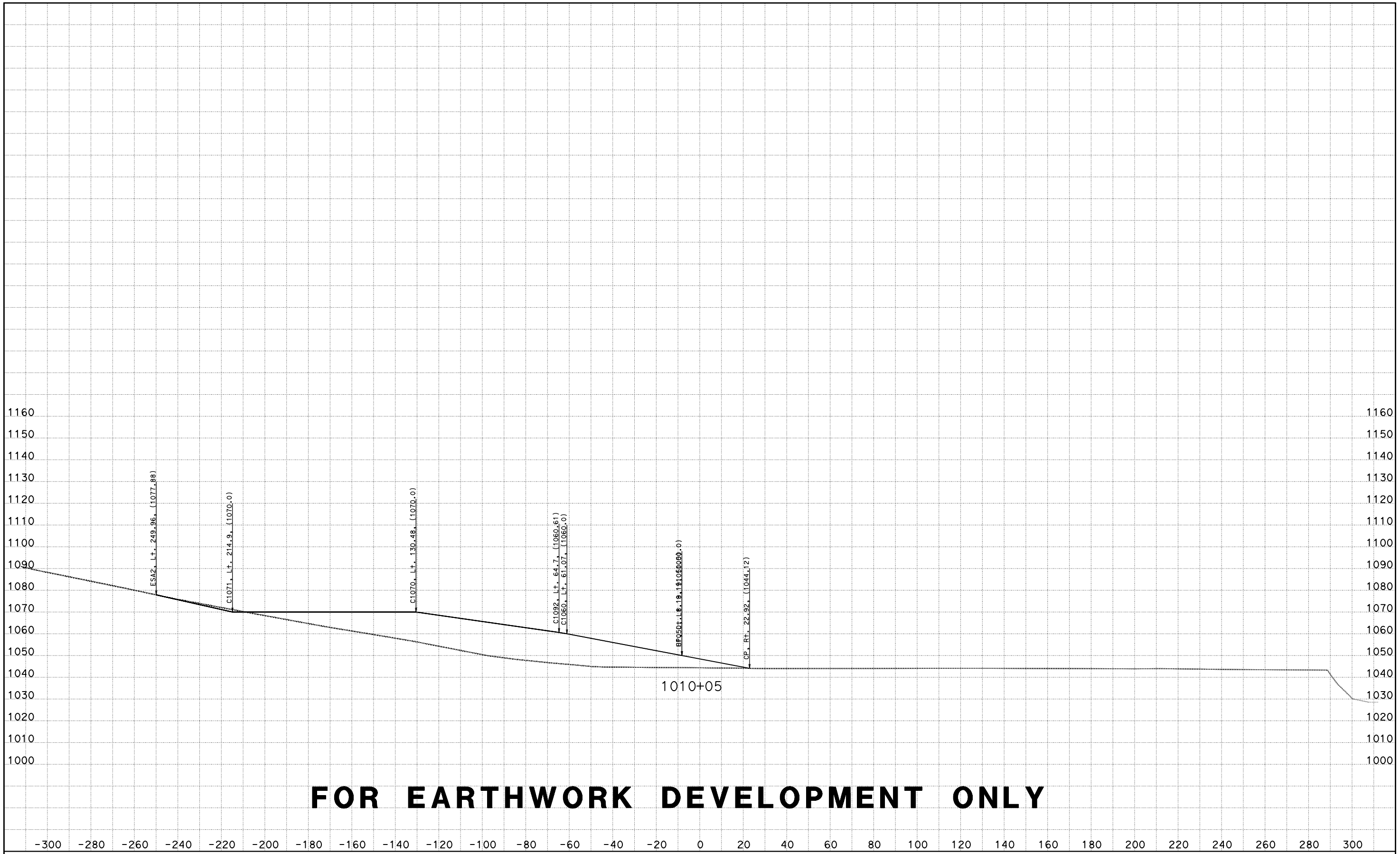

FOR EARTHWORK DEVELOPMENT ONLY

CREATED BY: D LOCKLING
DATE: 4/24/2015
KC Project: ACCRD1 File: D:\ACCRD1\EAR\EARTHWORK\accrd1_sub.ear

CONTRACT: 05-330784
DIST/CO/RTE/PM: 05-SLO-46-46.0/50.2
PROJECT ID: 0512000076

SCALE: 1" = 20' Horiz.
1" = 20' Vert.

All Dimensions are US Survey Feet

RTE46
CROSS SECTIONS
SHEET 156 OF 173



FOR EARTHWORK DEVELOPMENT ONLY

CREATED BY: D LOCKLING
DATE: 4/24/2015
KC Project: ACCRD1 File: D:\ACCRD1\EAR\EARTHWORK\accrd1_sub.ear

CONTRACT: 05-330784
DIST/CO/RTE/PM: 05-SLO-46-46.0/50.2
PROJECT ID: 0512000076

SCALE: 1" = 20' Horiz.
1" = 20' Vert.

All Dimensions are US Survey Feet

RTE46
CROSS SECTIONS
SHEET 157 OF 173

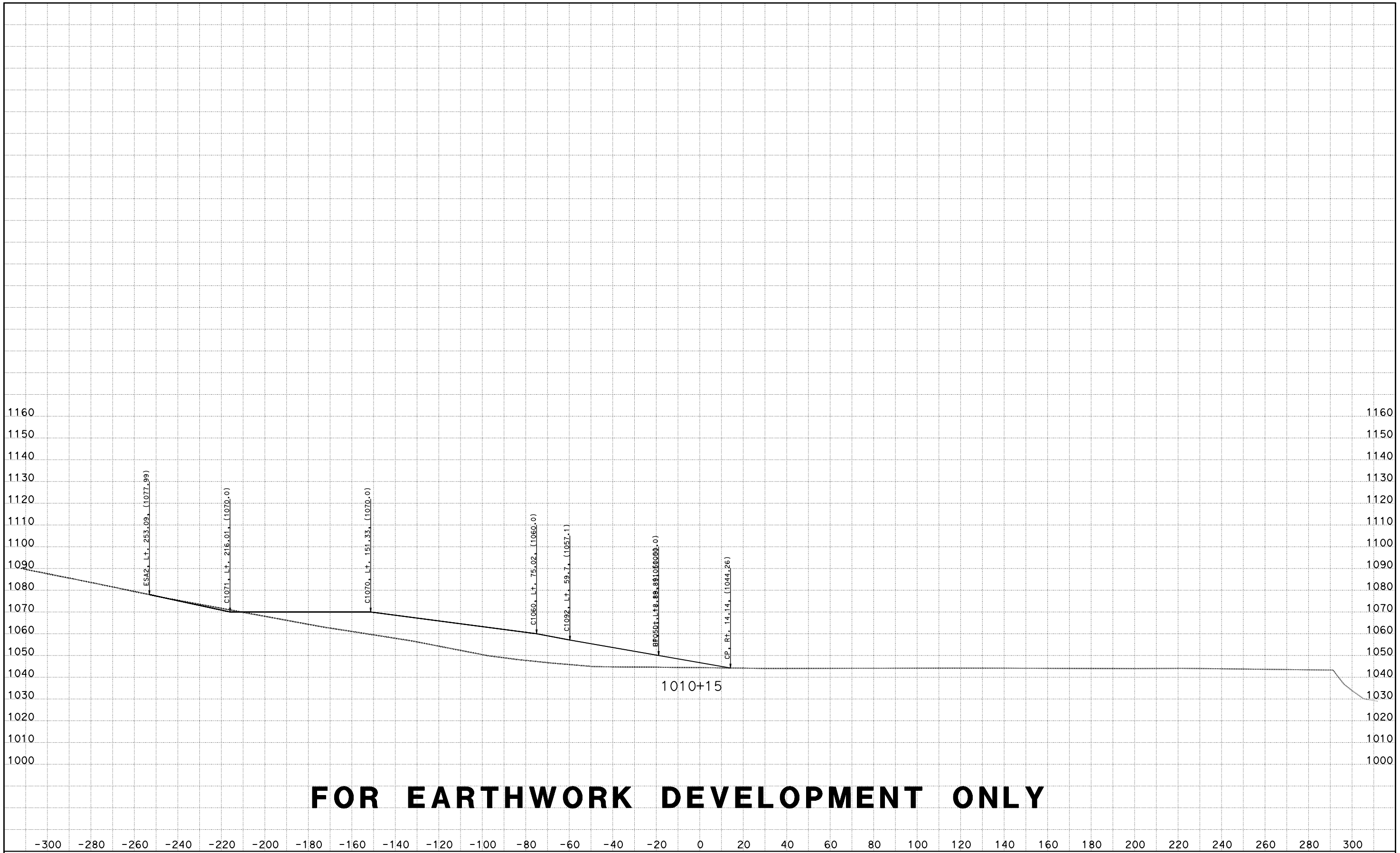

FOR EARTHWORK DEVELOPMENT ONLY

CREATED BY: D LOCKLING
DATE: 4/24/2015
KC Project: ACCRD1 File: D:\ACCRD1\EAR\EARTHWORK\accrd1_sub.ear

CONTRACT: 05-330784
DIST/CO/RTE/PM: 05-SLO-46-46.0/50.2
PROJECT ID: 0512000076

SCALE: 1" = 20' Horiz.
1" = 20' Vert.

All Dimensions are US Survey Feet

RTE46
CROSS SECTIONS
SHEET 158 OF 173

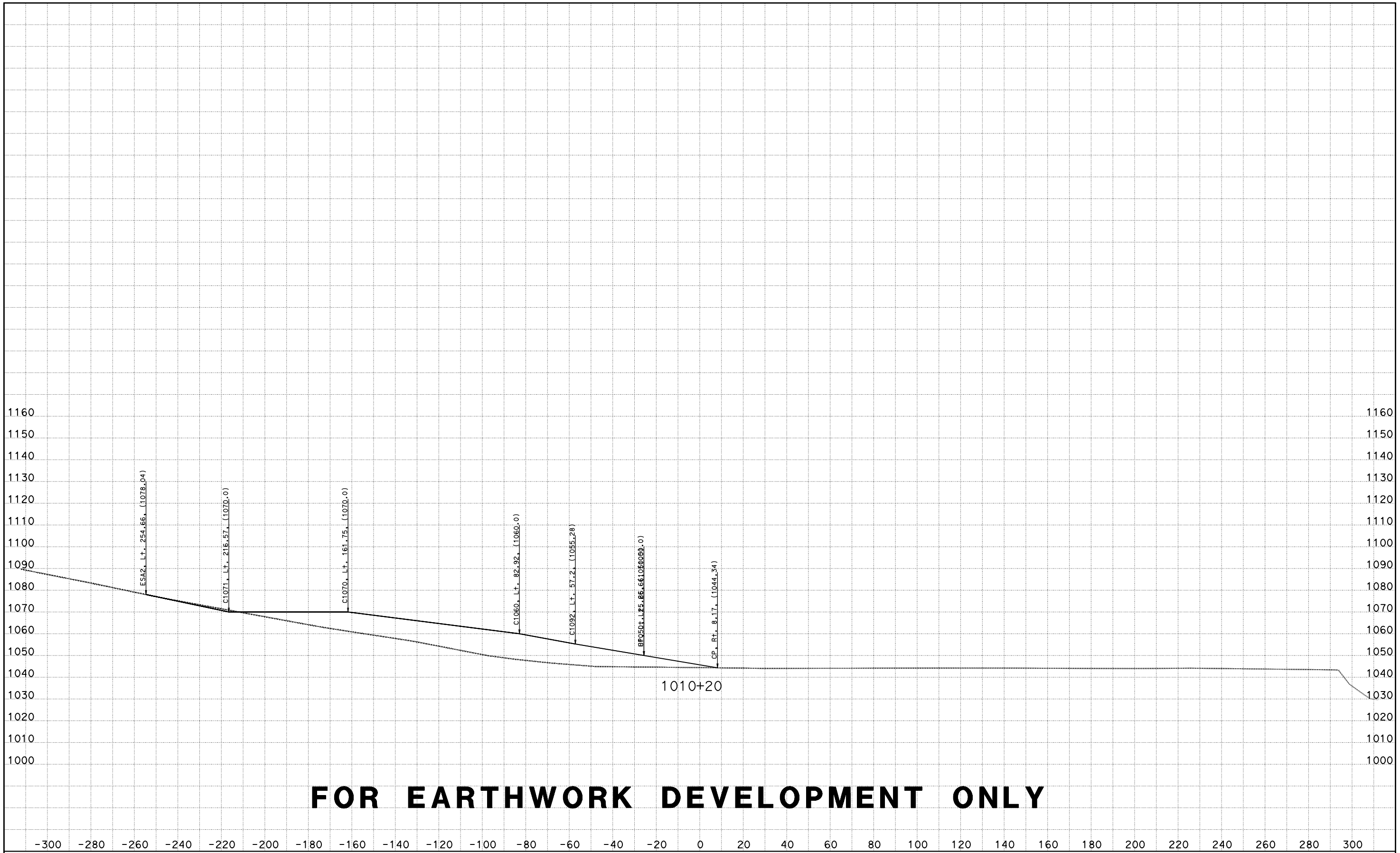

CREATED BY: D LOCKLING
DATE: 4/24/2015
KC Project: ACCRD1 File: D:\ACCRD1\EAR\EARTHWORK\accrd1_sub.ear

CONTRACT: 05-330784
DIST/CO/RTE/PM: 05-SLO-46-46.0/50.2
PROJECT ID: 0512000076

SCALE: 1" = 20' Horiz.
1" = 20' Vert.

All Dimensions are US Survey Feet

RTE46
CROSS SECTIONS
SHEET 159 OF 173

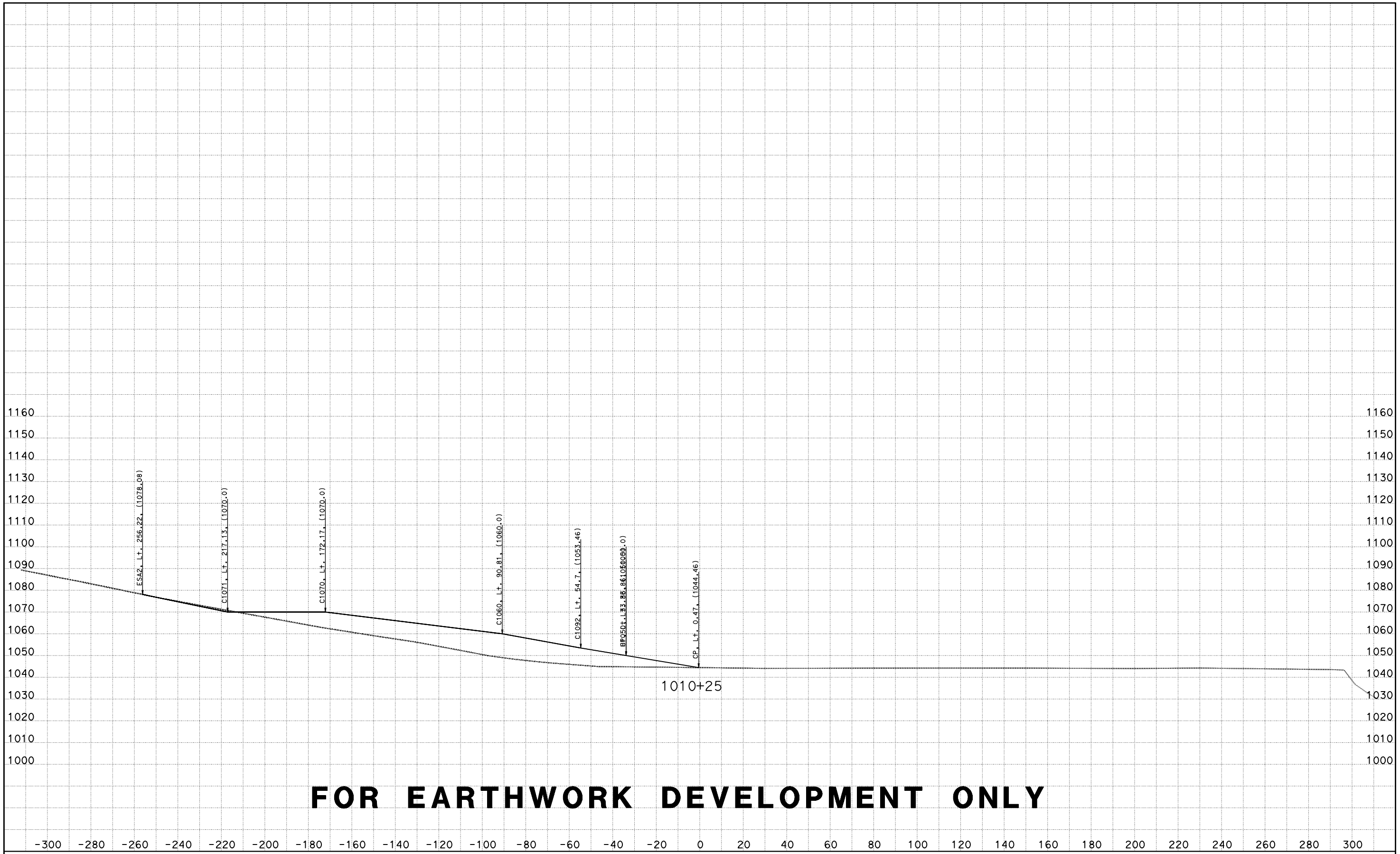

CREATED BY: D LOCKLING
DATE: 4/24/2015
KC Project: ACCRD1 File: D:\ACCRD1\EAR\EARTHWORK\accrd1_sub.ear

CONTRACT: 05-330784
DIST/CO/RTE/PM: 05-SLO-46-46.0/50.2
PROJECT ID: 0512000076

SCALE: 1" = 20' Horiz.
1" = 20' Vert.

All Dimensions are US Survey Feet

RTE46
CROSS SECTIONS
SHEET 160 OF 173

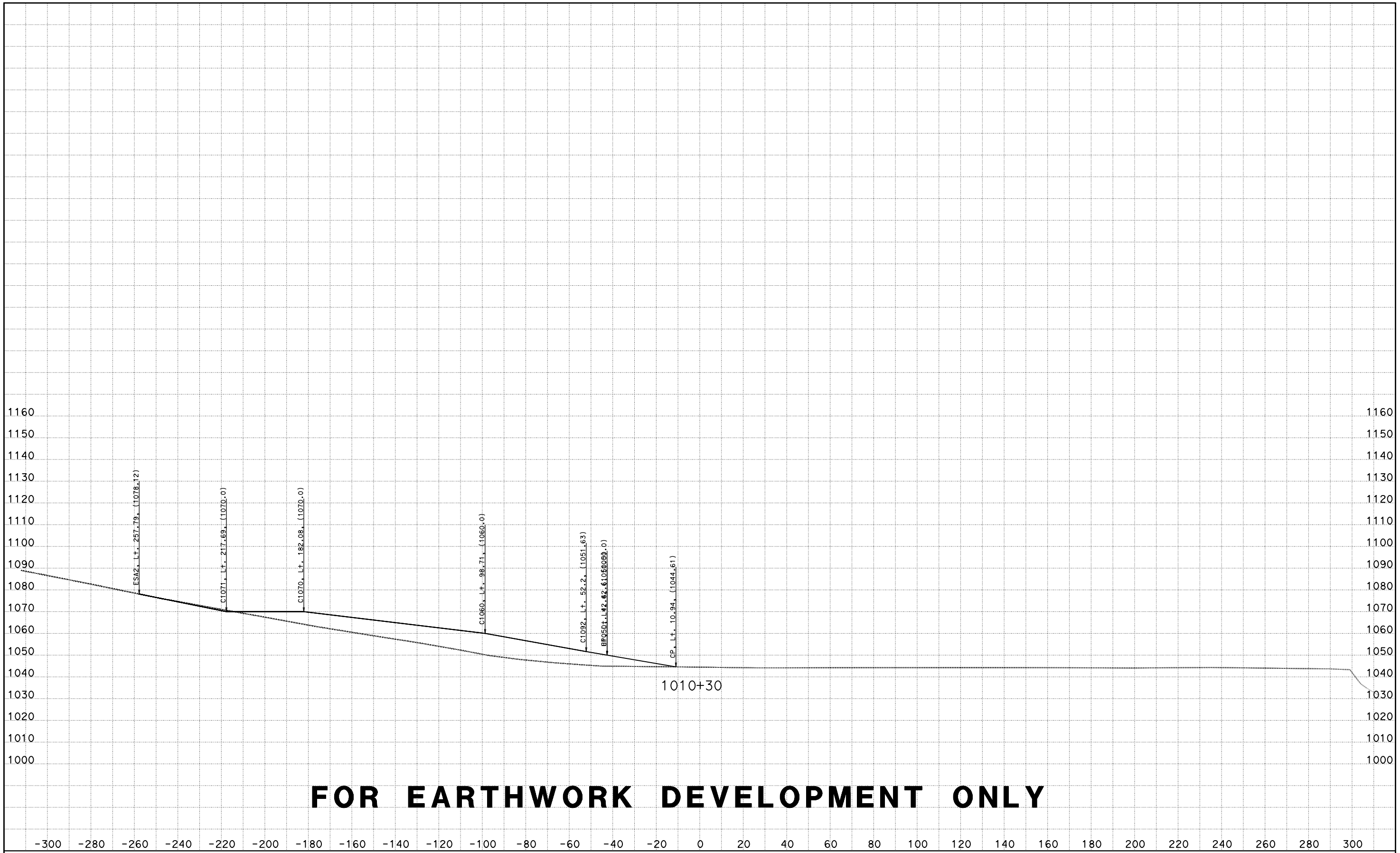

CREATED BY: D LOCKLING
DATE: 4/24/2015
KC Project: ACCRD1 File: D:\ACCRD1\EAR\EARTHWORK\accrd1_sub.ear

CONTRACT: 05-330784
DIST/CO/RTE/PM: 05-SLO-46-46.0/50.2
PROJECT ID: 0512000076

SCALE: 1" = 20' Horiz.
1" = 20' Vert.

All Dimensions are US Survey Feet

RTE46
CROSS SECTIONS
SHEET 161 OF 173

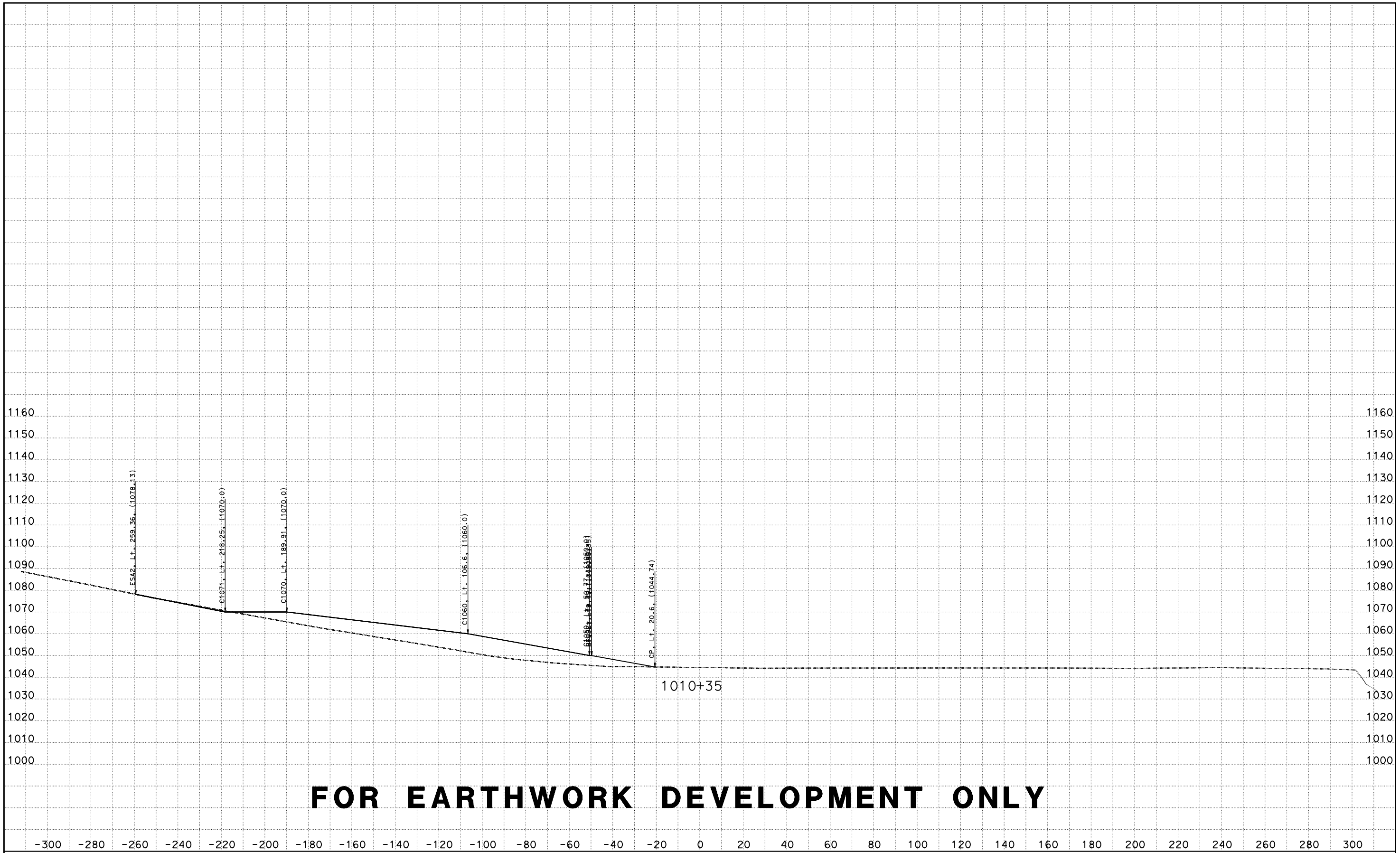

FOR EARTHWORK DEVELOPMENT ONLY

CREATED BY: D LOCKLING
DATE: 4/24/2015
KC Project: ACCRD1 File: D:\ACCRD1\EAR\EARTHWORK\accrd1_sub.ear

CONTRACT: 05-330784
DIST/CO/RTE/PM: 05-SLO-46-46.0/50.2
PROJECT ID: 0512000076

SCALE: 1" = 20' Horiz.
1" = 20' Vert.

All Dimensions are US Survey Feet

RTE46
CROSS SECTIONS
SHEET 162 OF 173

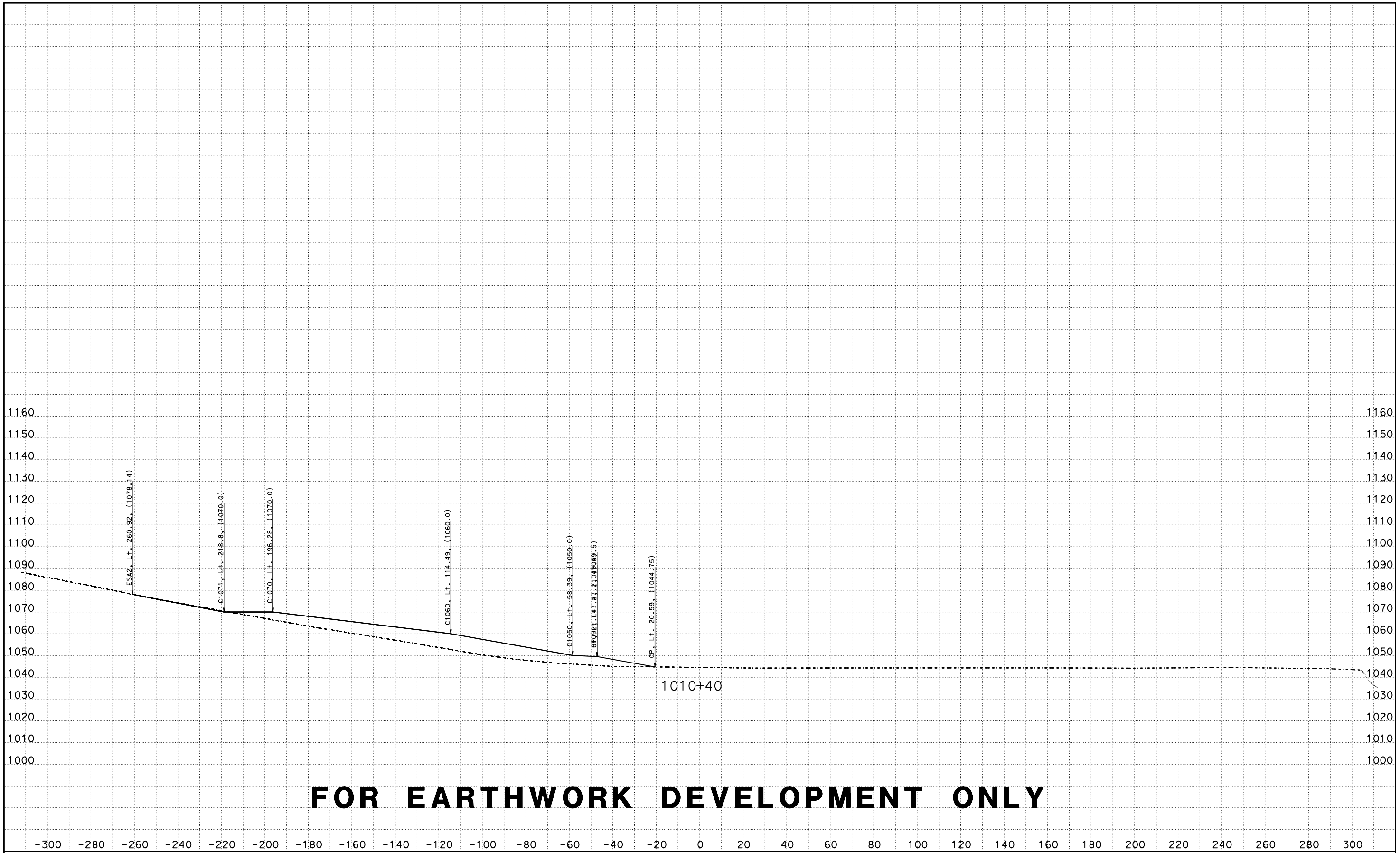

FOR EARTHWORK DEVELOPMENT ONLY

CREATED BY: D LOCKLING
DATE: 4/24/2015
KC Project: ACCRD1 File: D:\ACCRD1\EAR\EARTHWORK\accrd1_sub.ear

CONTRACT: 05-330784
DIST/CO/RTE/PM: 05-SLO-46-46.0/50.2
PROJECT ID: 0512000076

SCALE: 1" = 20' Horiz.
1" = 20' Vert.

All Dimensions are US Survey Feet

RTE46
CROSS SECTIONS
SHEET 163 OF 173

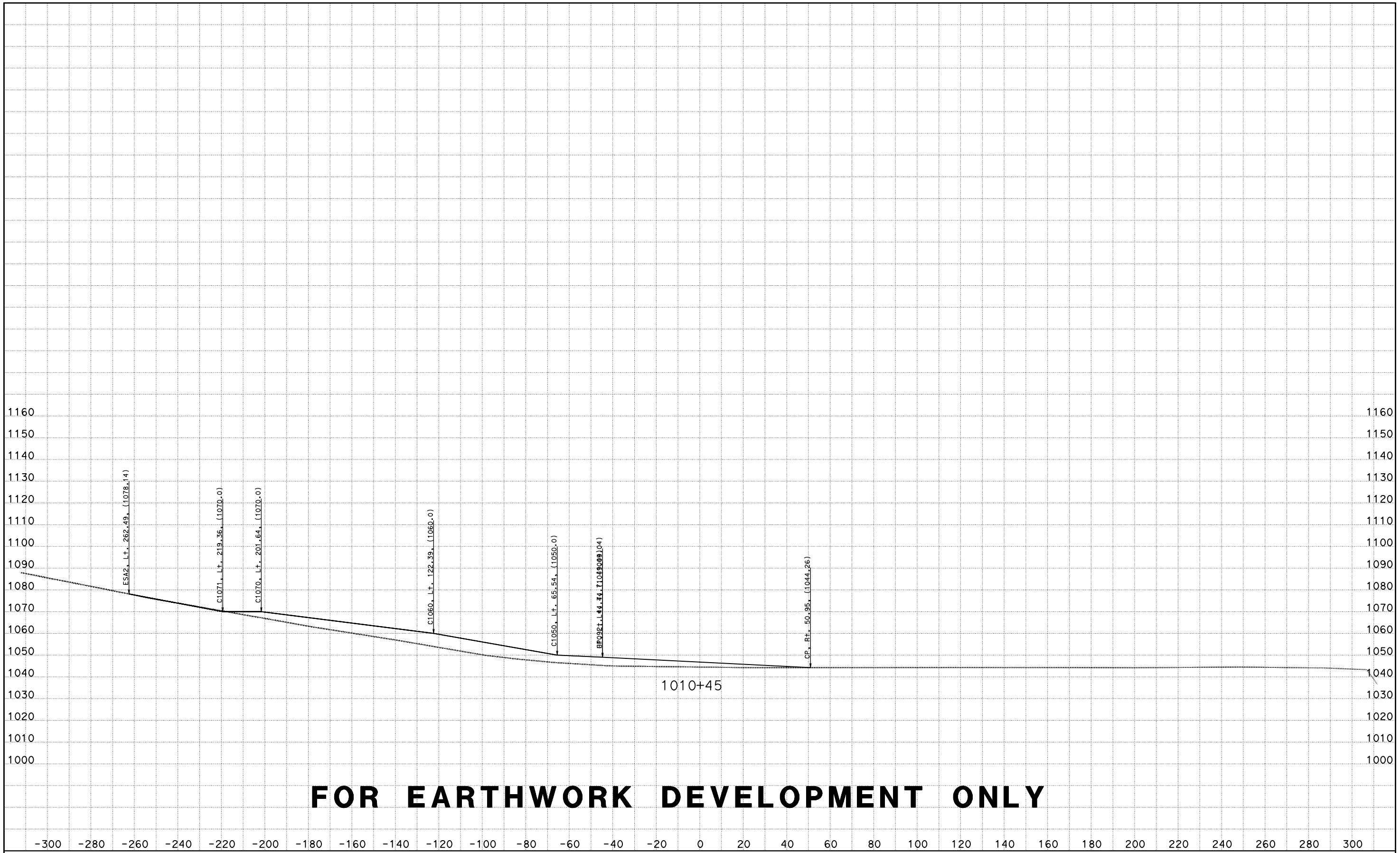

CREATED BY: D LOCKLING
DATE: 4/24/2015
KC Project: ACCRD1 File: D:\ACCRD1\EAR\EARTHWORK\accrd1_sub.ear

CONTRACT: 05-330784
DIST/CO/RTE/PM: 05-SLO-46-46.0/50.2
PROJECT ID: 0512000076

SCALE: 1" = 20' Horiz.
1" = 20' Vert.

All Dimensions are US Survey Feet

RTE46
CROSS SECTIONS
SHEET 164 OF 173

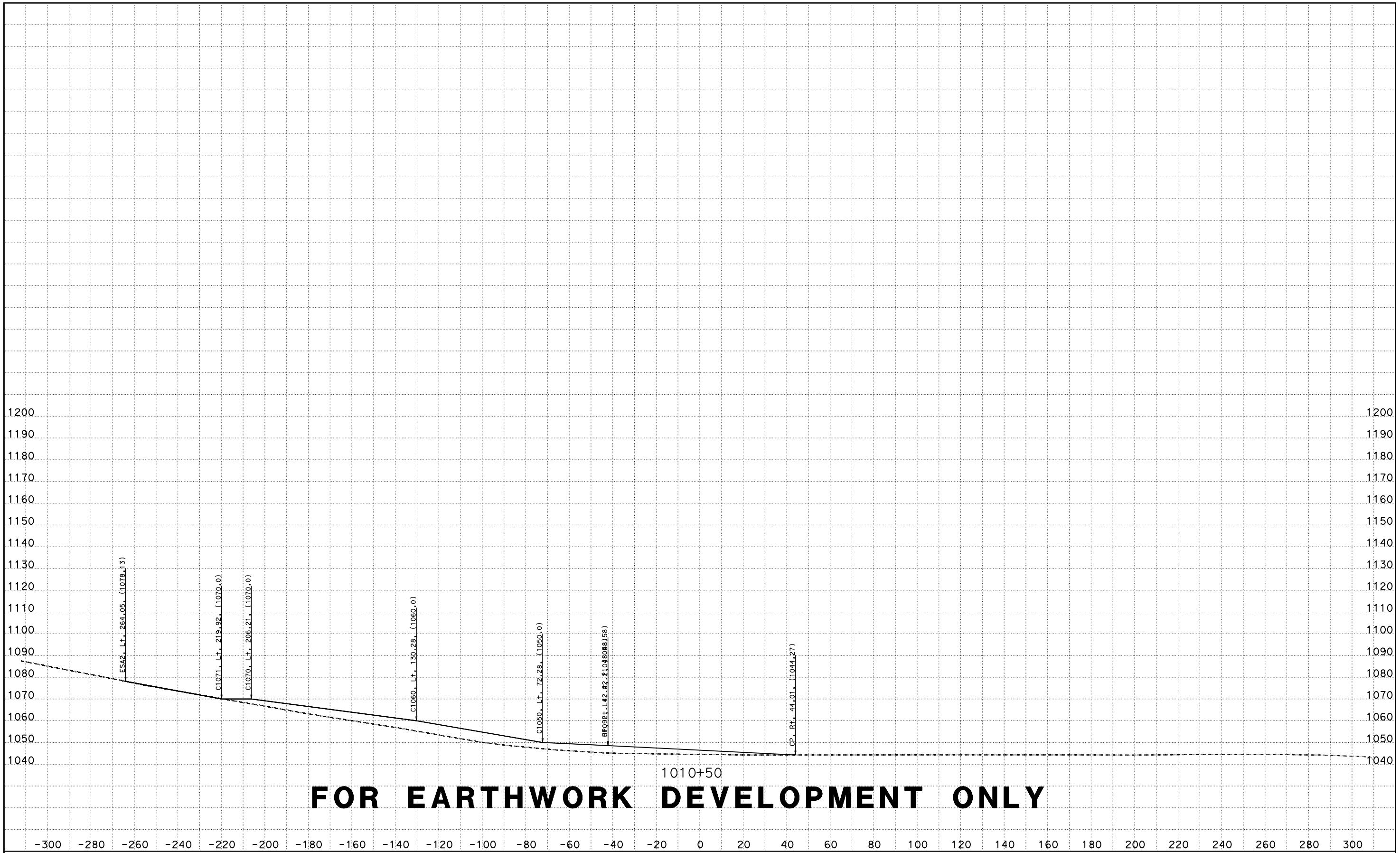

CREATED BY: D LOCKLING
DATE: 4/24/2015
KC Project: ACCRD1 File: D:\ACCRD1\EAR\EARTHWORK\accrd1_sub.ear

CONTRACT: 05-330784
DIST/CO/RTE/PM: 05-SLO-46-46.0/50.2
PROJECT ID: 0512000076

SCALE: 1" = 20' Horiz.
1" = 20' Vert.

All Dimensions are US Survey Feet

RTE46
CROSS SECTIONS
SHEET 165 OF 173

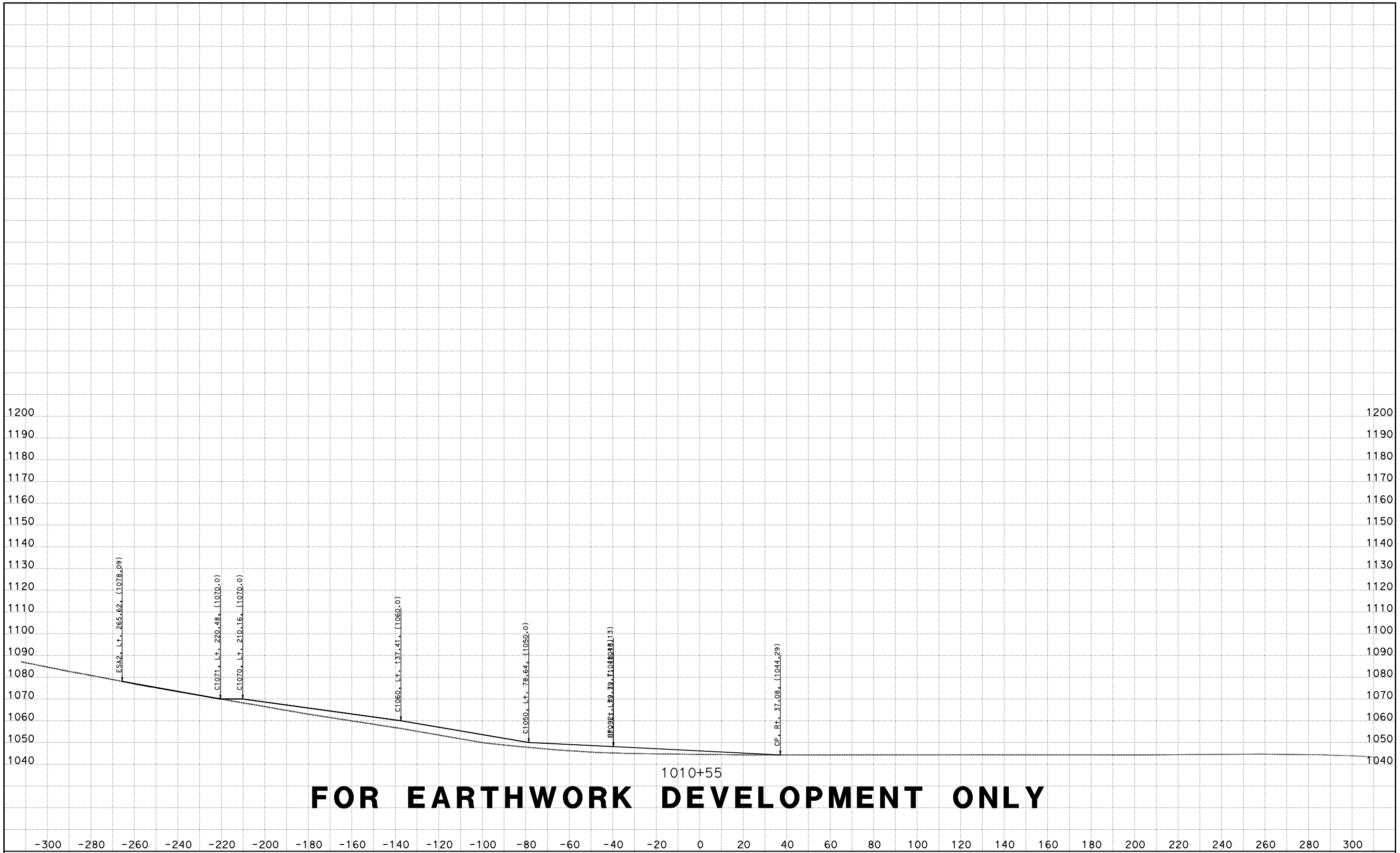

CREATED BY: D LOCKLING
DATE: 4/24/2015
KC Project: ACCRD1 File: D:\ACCRD1\EAR\EARTHWORK\accrd1_sub.ear

CONTRACT: 05-330784
DIST/CO/RTE/PM: 05-SLO-46-46.0/50.2
PROJECT ID: 0512000076

SCALE: 1" = 20' Horiz.
1" = 20' Vert.

All Dimensions are US Survey Feet

RTE46
CROSS SECTIONS
SHEET 166 OF 173

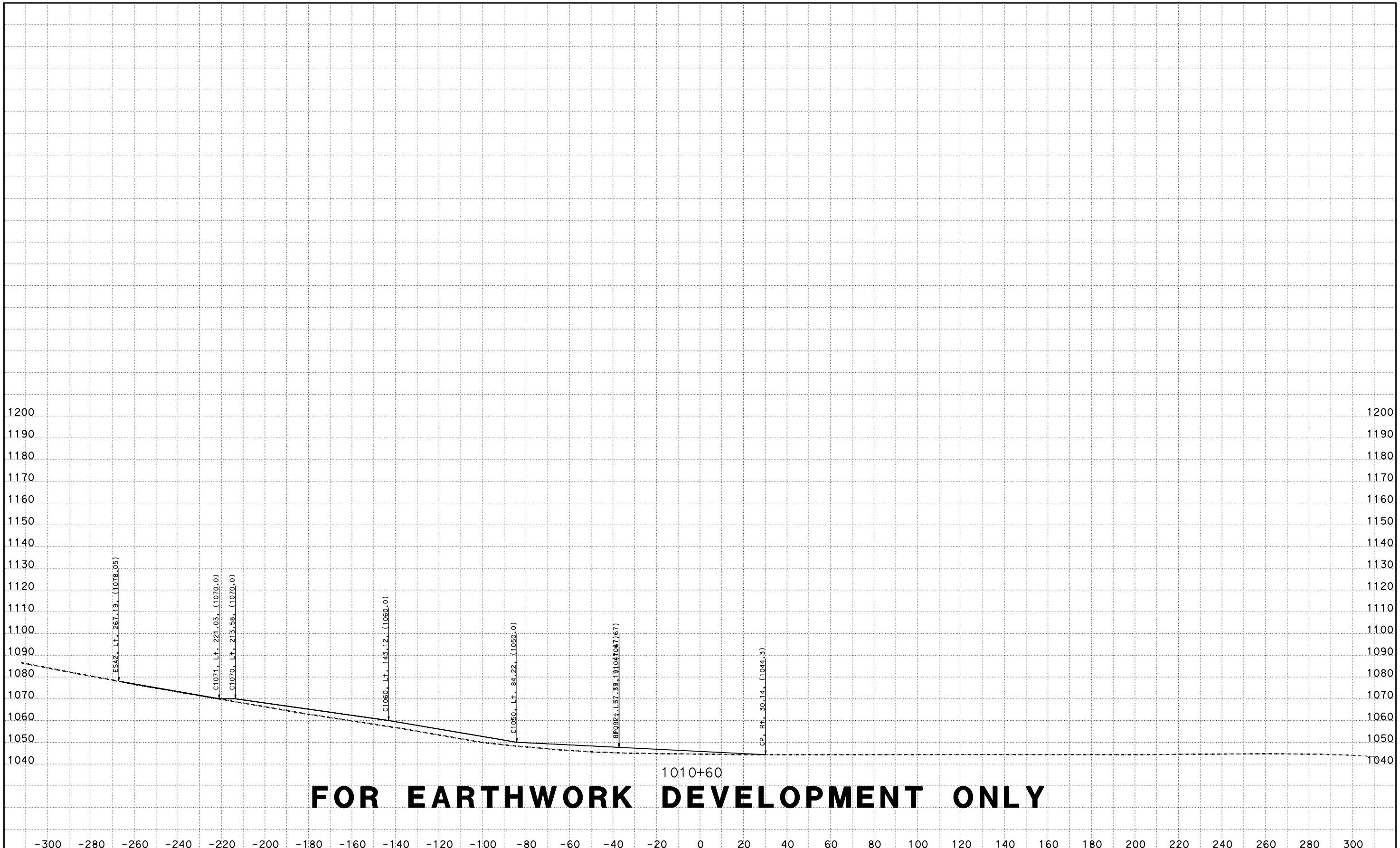

FOR EARTHWORK DEVELOPMENT ONLY

CREATED BY: D LOCKLING
DATE: 4/24/2015
KC Project: ACCRD1 File: D:\ACCRD1\EAR\EARTHWORK\accrd1_sub.ear

CONTRACT: 05-330784
DIST/CO/RTE/PM: 05-SLO-46-46.0/50.2
PROJECT ID: 0512000076

SCALE: 1" = 20' Horiz.
1" = 20' Vert.

All Dimensions are US Survey Feet

RTE46
CROSS SECTIONS
SHEET 167 OF 173

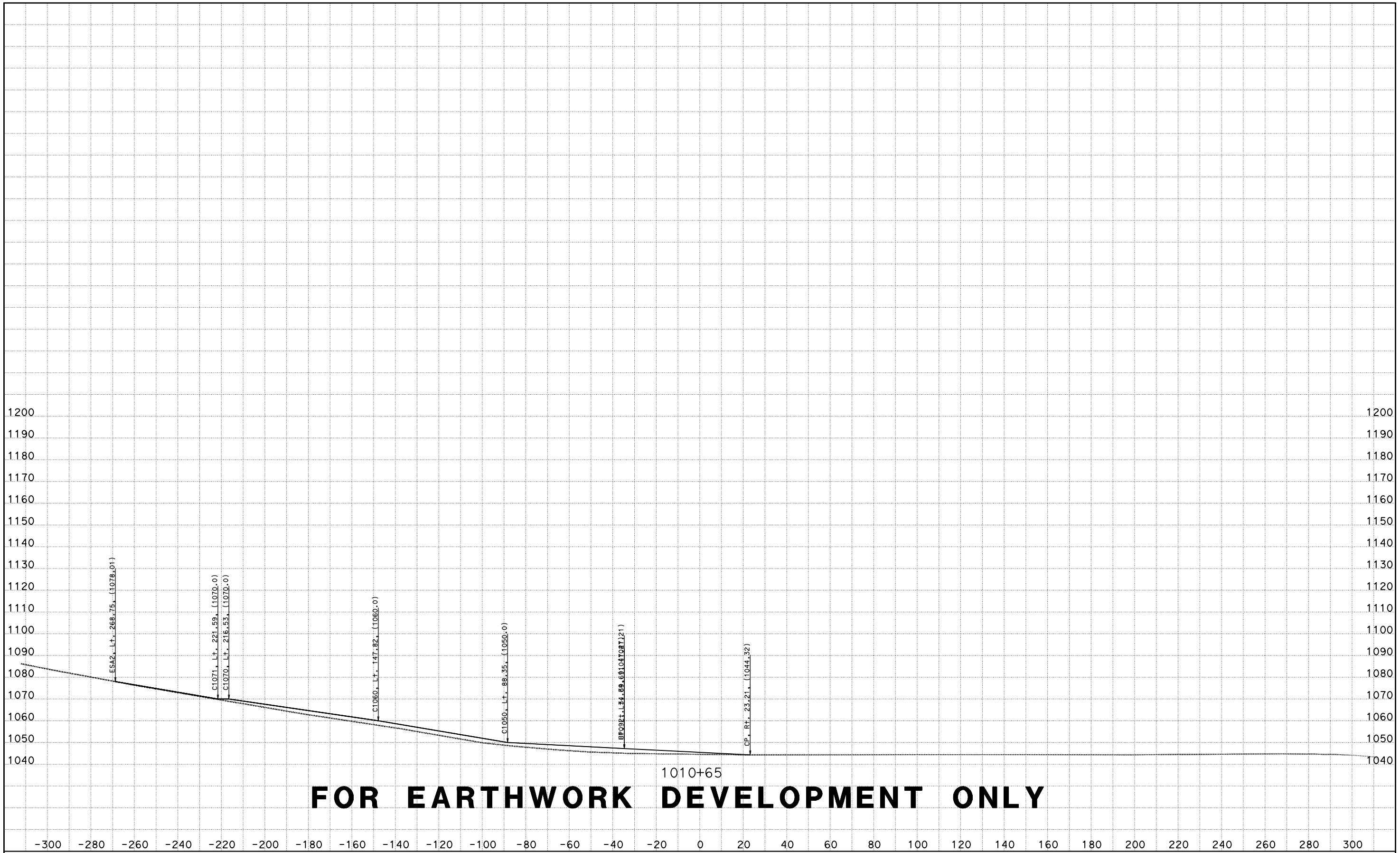

CREATED BY: D LOCKLING
DATE: 4/24/2015
KC Project: ACCRD1 File: D:\ACCRD1\EAR\EARTHWORK\accrd1_sub.ear

CONTRACT: 05-330784
DIST/CO/RTE/PM: 05-SLO-46-46.0/50.2
PROJECT ID: 0512000076

SCALE: 1" = 20' Horiz.
1" = 20' Vert.

All Dimensions are US Survey Feet

RTE46
CROSS SECTIONS
SHEET 168 OF 173

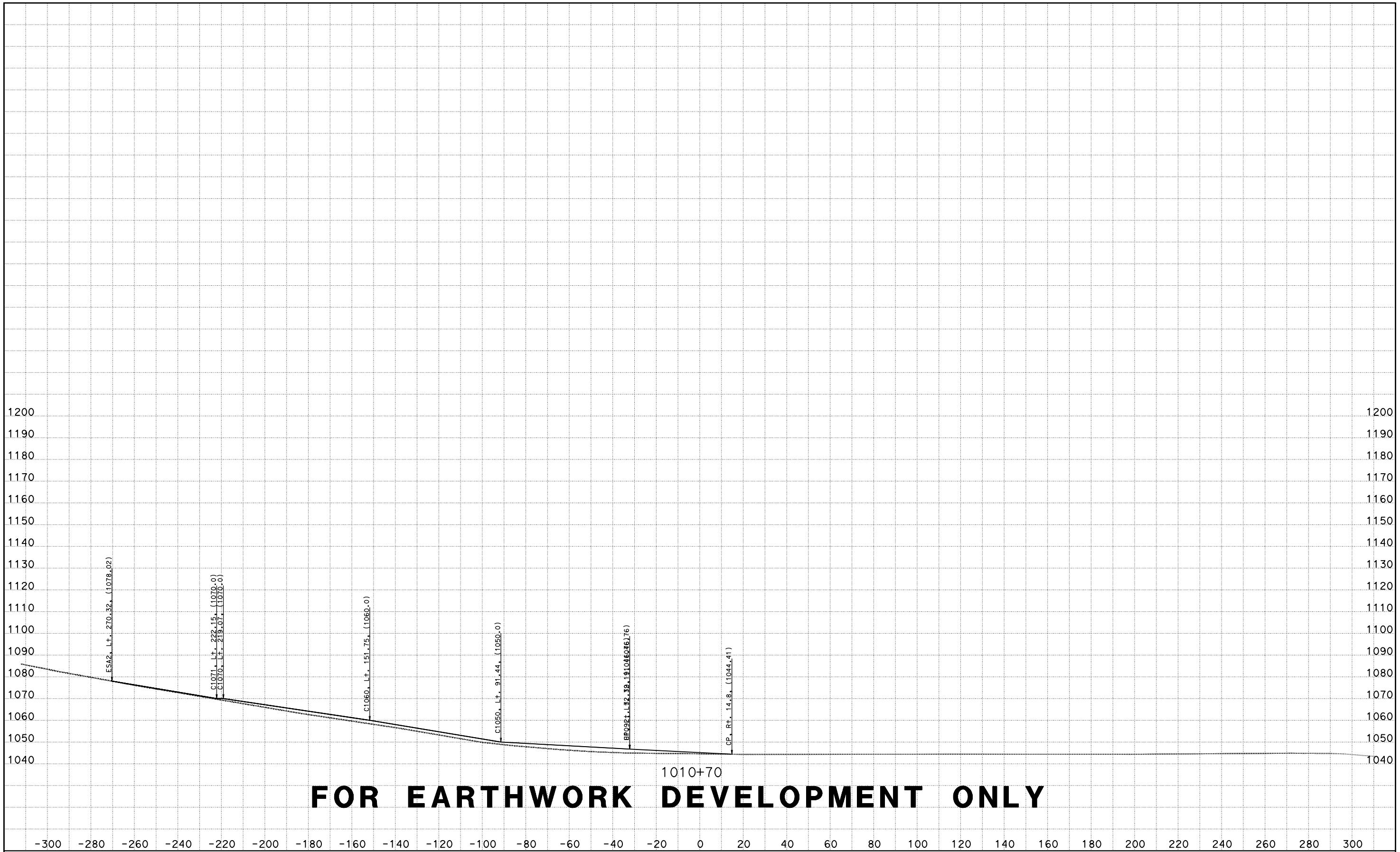

CREATED BY: D LOCKLING
DATE: 4/24/2015
KC Project: ACCRD1 File: D:\ACCRD1\EAR\EARTHWORK\accrd1_sub.ear

CONTRACT: 05-330784
DIST/CO/RTE/PM: 05-SLO-46-46.0/50.2
PROJECT ID: 0512000076

SCALE: 1" = 20' Horiz.
1" = 20' Vert.

All Dimensions are US Survey Feet

RTE46
CROSS SECTIONS
SHEET 169 OF 173

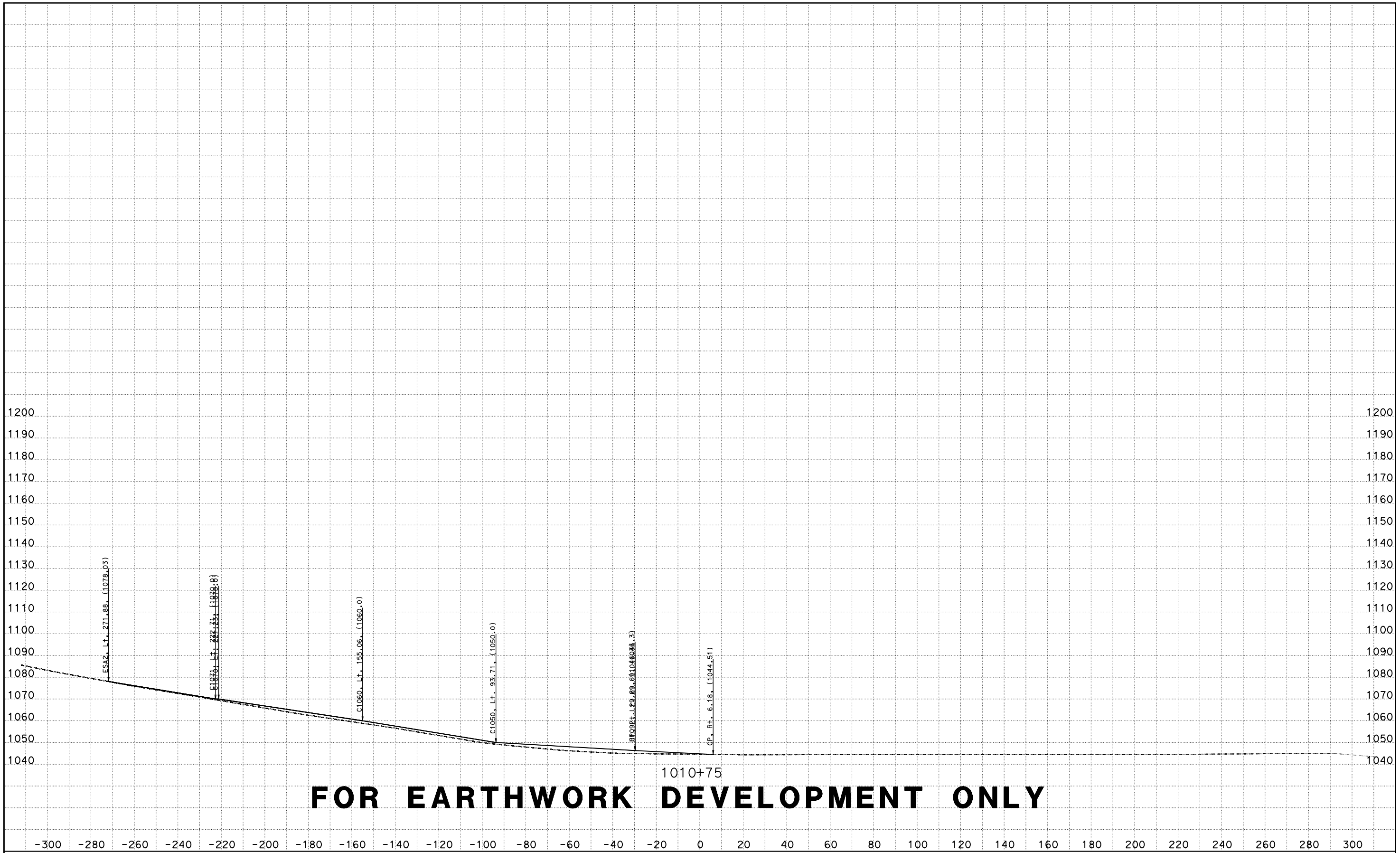

CREATED BY: D LOCKLING
DATE: 4/24/2015
KC Project: ACCRD1 File: D:\ACCRD1\EAR\EARTHWORK\accrd1_sub.ear

CONTRACT: 05-330784
DIST/CO/RTE/PM: 05-SLO-46-46.0/50.2
PROJECT ID: 0512000076

SCALE: 1" = 20' Horiz.
1" = 20' Vert.

All Dimensions are US Survey Feet

RTE46
CROSS SECTIONS
SHEET 170 OF 173

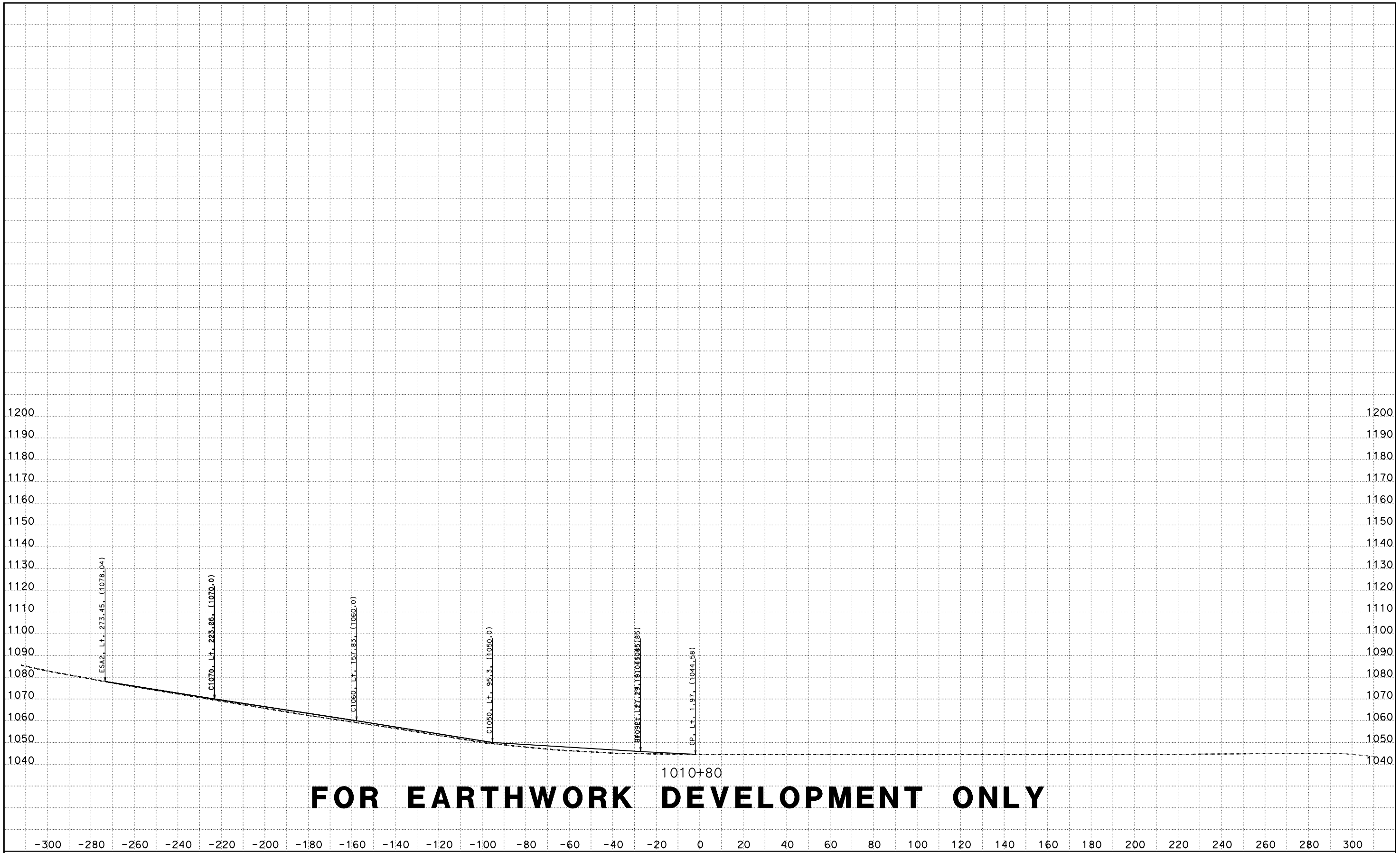

FOR EARTHWORK DEVELOPMENT ONLY

CREATED BY: D LOCKLING
DATE: 4/24/2015
KC Project: ACCRD1 File: D:\ACCRD1\EAR\EARTHWORK\accrd1_sub.ear

CONTRACT: 05-330784
DIST/CO/RTE/PM: 05-SLO-46-46.0/50.2
PROJECT ID: 0512000076

SCALE: 1" = 20' Horiz.
1" = 20' Vert.

All Dimensions are US Survey Feet

RTE46
CROSS SECTIONS
SHEET 171 OF 173

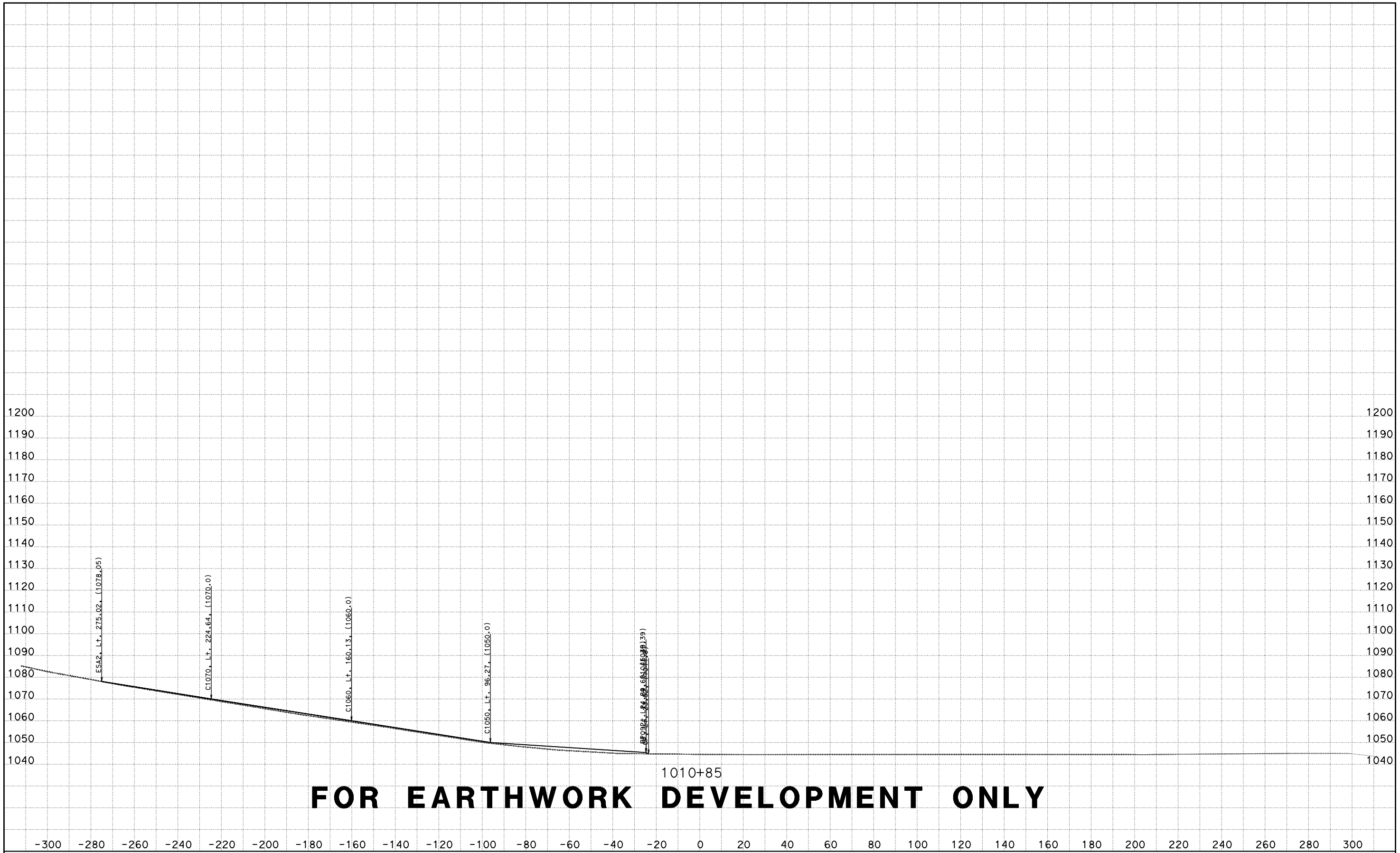

FOR EARTHWORK DEVELOPMENT ONLY

CREATED BY: D LOCKLING
DATE: 4/24/2015
KC Project: ACCRD1 File: D:\ACCRD1\EAR\EARTHWORK\accrd1_sub.ear

CONTRACT: 05-330784
DIST/CO/RTE/PM: 05-SLO-46-46.0/50.2
PROJECT ID: 0512000076

SCALE: 1" = 20' Horiz.
1" = 20' Vert.

All Dimensions are US Survey Feet

RTE46
CROSS SECTIONS
SHEET 172 OF 173

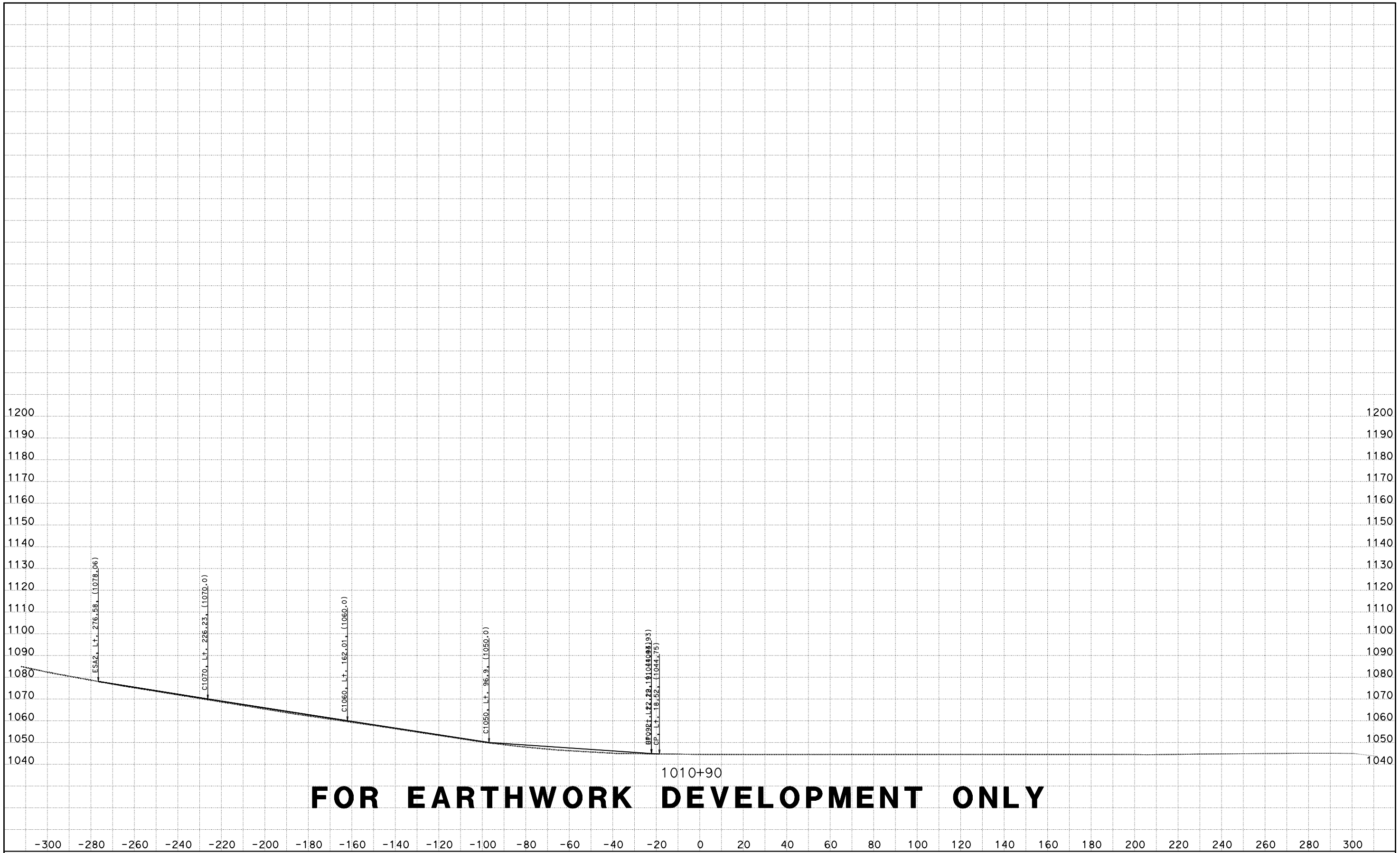

CREATED BY: D LOCKLING
DATE: 4/24/2015
KC Project: ACCRD1 File: D:\ACCRD1\EAR\EARTHWORK\accrd1_sub.ear

CONTRACT: 05-330784
DIST/CO/RTE/PM: 05-SLO-46-46.0/50.2
PROJECT ID: 0512000076

SCALE: 1" = 20' Horiz.
1" = 20' Vert.

All Dimensions are US Survey Feet

RTE46
CROSS SECTIONS
SHEET 173 OF 173