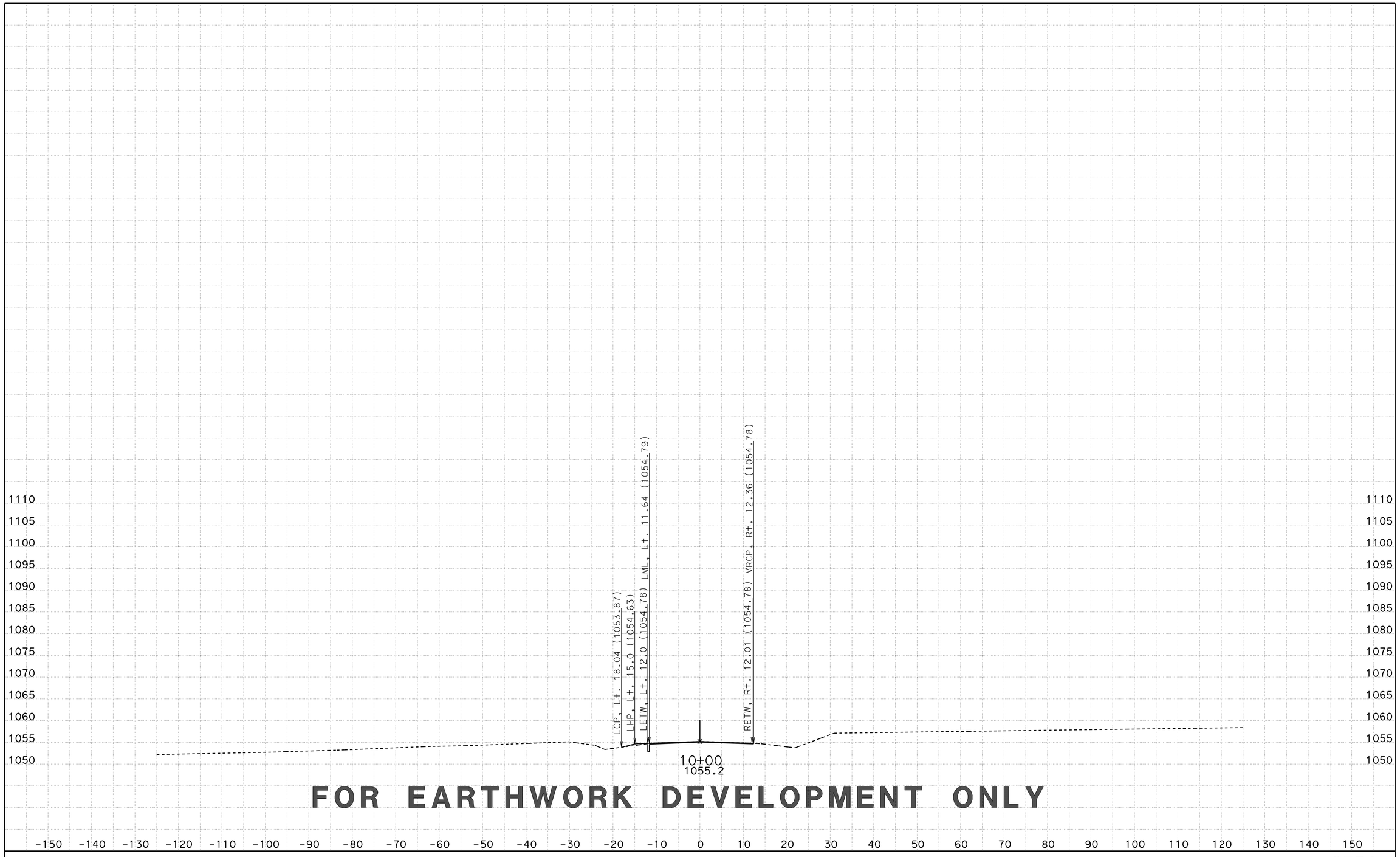

CREATED BY: D LOCKLING
DATE: 3/20/2015
KC Project: CENTRE File: ..\CENTRE\EAR\XS\centre_fg+sub+feat xs.ear

CONTRACT: 05-330784
DIST/CO/RTE/PM: 05-SLO-46-46.0/50.2
PROJECT ID: 0512000076

SCALE: 1" = 10' Horiz.
1" = 10' Vert.

All Dimensions are US Survey Feet

CTR1
CROSS SECTIONS
SHEET 1 OF 96



FOR EARTHWORK DEVELOPMENT ONLY

CREATED BY: D LOCKLING
DATE: 3/20/2015
KC Project: CENTRE File: ..\CENTRE\EAR\XS\centre_fg+sub+feat xs.ear

CONTRACT: 05-330784
DIST/CO/RTE/PM: 05-SLO-46-46.0/50.2
PROJECT ID: 0512000076

SCALE: 1" = 10' Horiz.
1" = 10' Vert.

All Dimensions are US Survey Feet

CTR1
CROSS SECTIONS
SHEET 2 OF 96

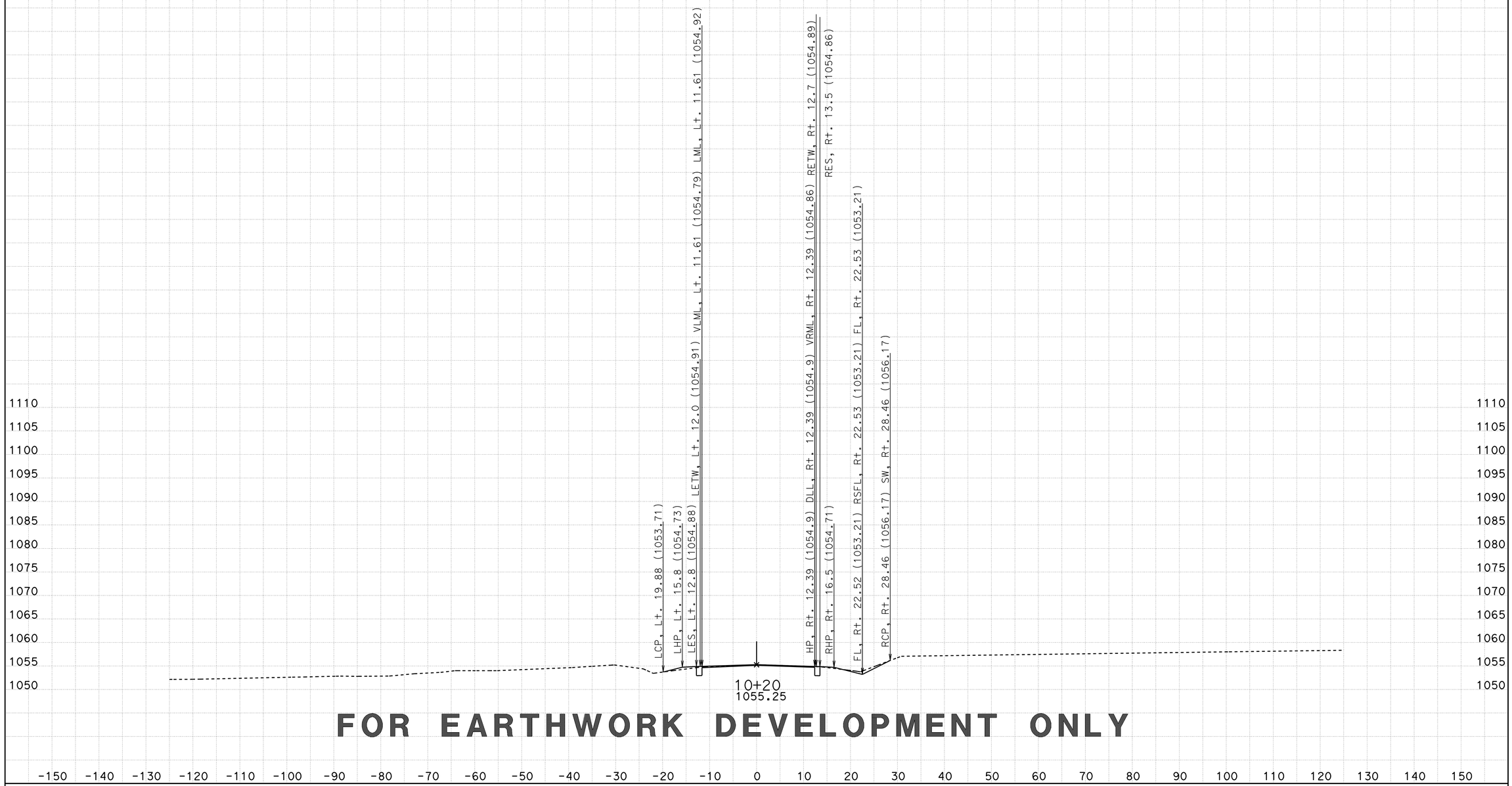

FOR EARTHWORK DEVELOPMENT ONLY

CREATED BY: D LOCKLING
DATE: 3/20/2015
KC Project: CENTRE File: ..\CENTRE\EAR\XS\centre_fg+sub+feat xs.ear

CONTRACT: 05-330784
DIST/CO/RTE/PM: 05-SLO-46-46.0/50.2
PROJECT ID: 0512000076

SCALE: 1" = 10' Horiz.
1" = 10' Vert.

All Dimensions are US Survey Feet

CTR1
CROSS SECTIONS
SHEET 3 OF 96



FOR EARTHWORK DEVELOPMENT ONLY

CREATED BY: D LOCKLING
DATE: 3/20/2015
KC Project: CENTRE File: ..\CENTRE\EAR\XS\centre_fg+sub+feat xs.ear

CONTRACT: 05-330784
DIST/CO/RTE/PM: 05-SLO-46-46.0/50.2
PROJECT ID: 0512000076

SCALE: 1" = 10' Horiz.
1" = 10' Vert.

All Dimensions are US Survey Feet

CTR1
CROSS SECTIONS
SHEET 4 OF 96

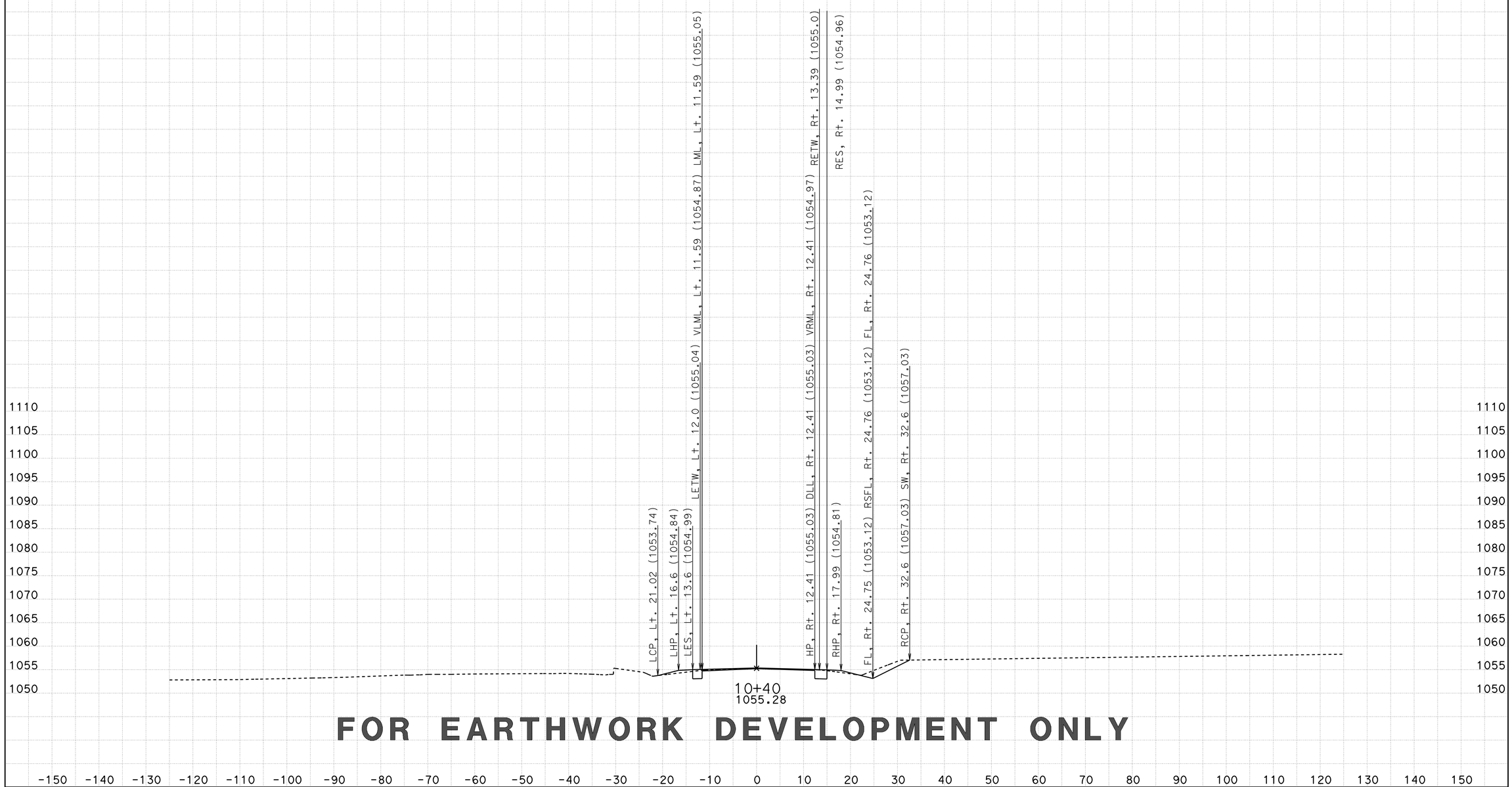

FOR EARTHWORK DEVELOPMENT ONLY

CREATED BY: D LOCKLING
DATE: 3/20/2015
KC Project: CENTRE File: ..\CENTRE\EAR\XS\centre_fg+sub+feat xs.ear

CONTRACT: 05-330784
DIST/CO/RTE/PM: 05-SLO-46-46.0/50.2
PROJECT ID: 0512000076

SCALE: 1" = 10' Horiz.
1" = 10' Vert.

All Dimensions are US Survey Feet

CTR1
CROSS SECTIONS
SHEET 5 OF 96



CREATED BY: D LOCKLING
DATE: 3/20/2015
KC Project: CENTRE File: ..\CENTRE\EAR\XS\centre_fg+sub+feat xs.ear

CONTRACT: 05-330784
DIST/CO/RTE/PM: 05-SLO-46-46.0/50.2
PROJECT ID: 0512000076

SCALE: 1" = 10' Horiz.
1" = 10' Vert.

All Dimensions are US Survey Feet

CTR1
CROSS SECTIONS
SHEET 6 OF 96

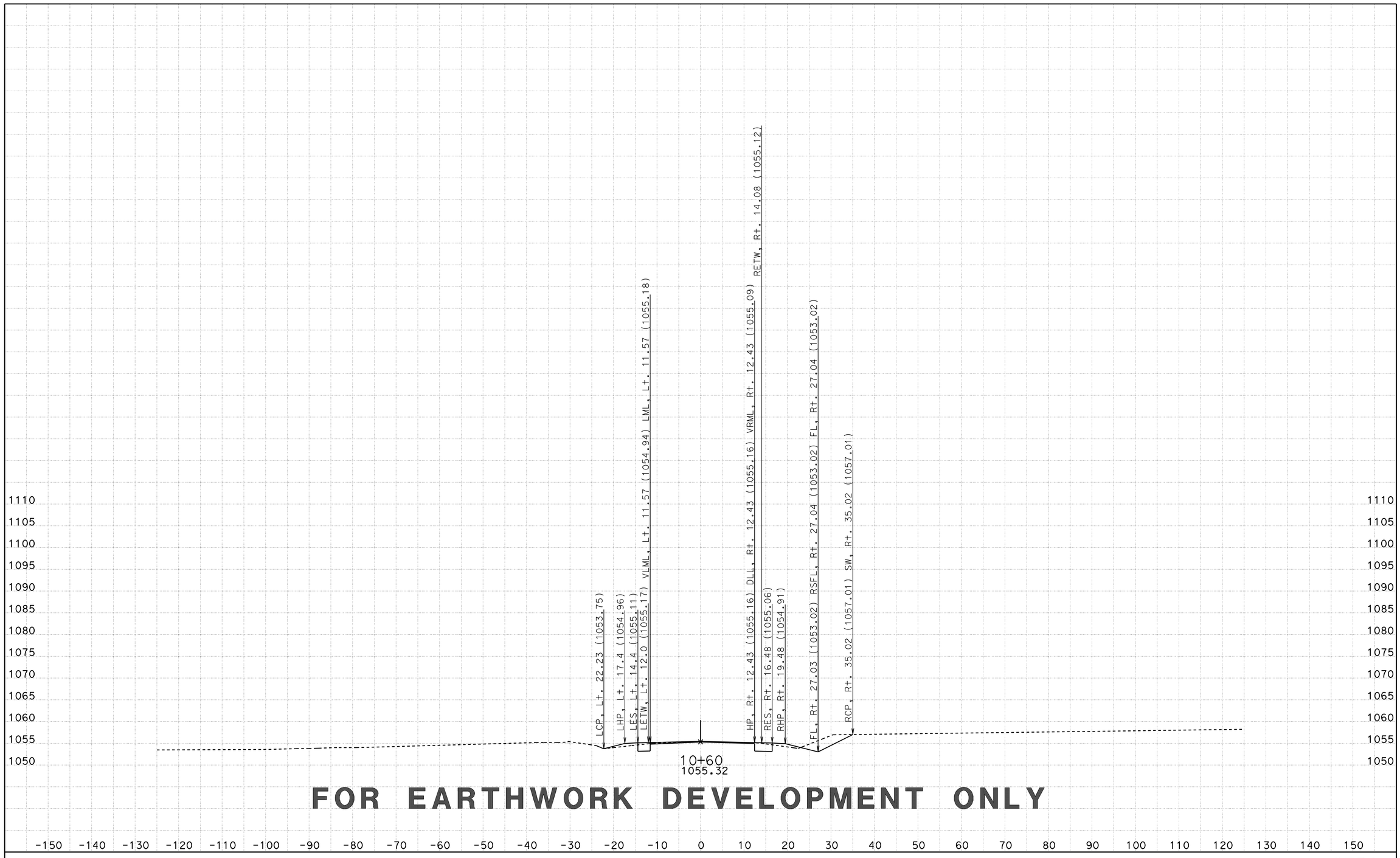

FOR EARTHWORK DEVELOPMENT ONLY

CREATED BY: D LOCKLING
DATE: 3/20/2015
KC Project: CENTRE File: ..\CENTRE\EAR\XS\centre_fg+sub+feat xs.ear

CONTRACT: 05-330784
DIST/CO/RTE/PM: 05-SLO-46-46.0/50.2
PROJECT ID: 0512000076

SCALE: 1" = 10' Horiz.
1" = 10' Vert.

All Dimensions are US Survey Feet

CTR1
CROSS SECTIONS
SHEET 7 OF 96

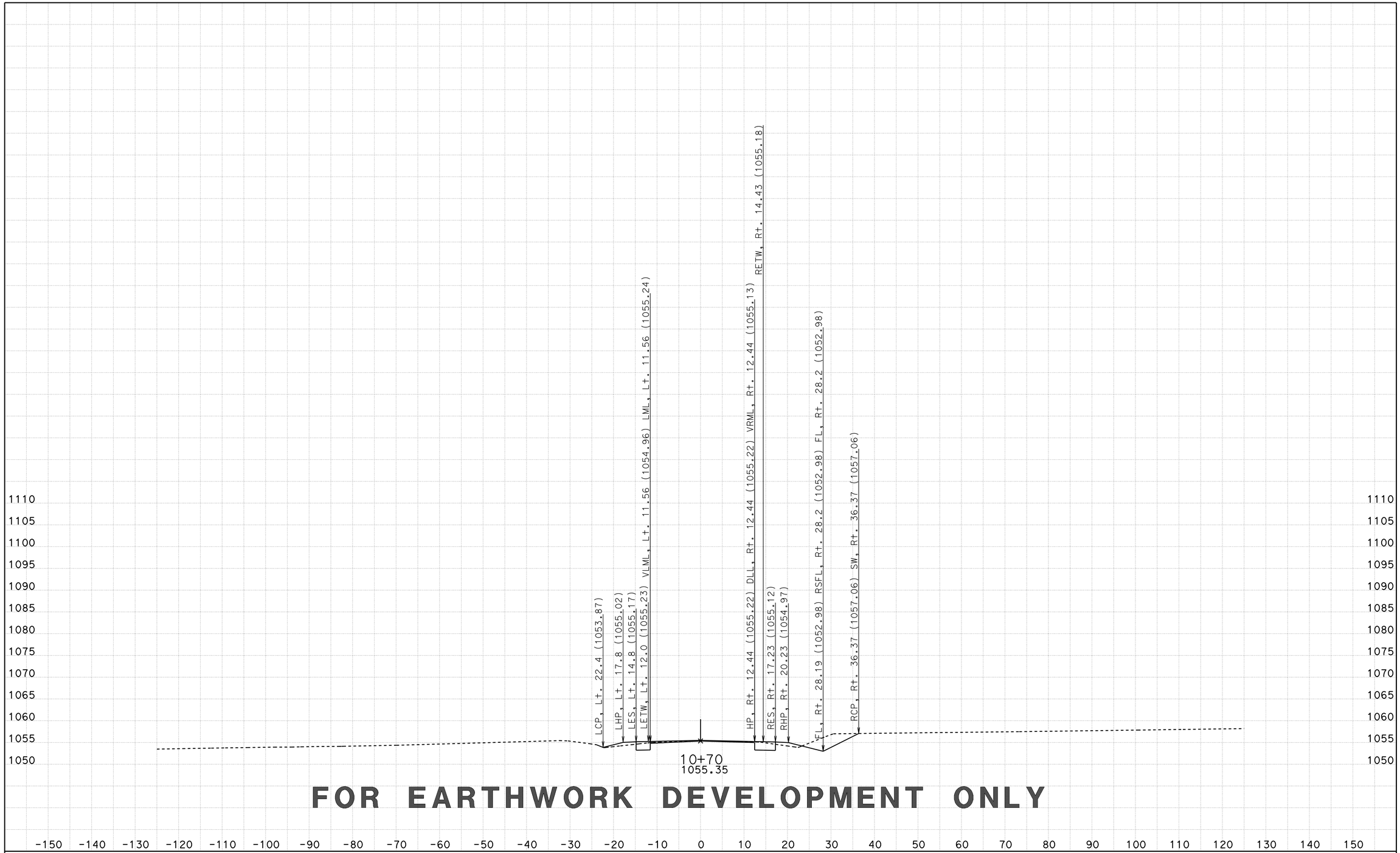

FOR EARTHWORK DEVELOPMENT ONLY

CREATED BY: D LOCKLING
DATE: 3/20/2015
KC Project: CENTRE File: ..\CENTRE\EAR\XS\centre_fg+sub+feat xs.ear

CONTRACT: 05-330784
DIST/CO/RTE/PM: 05-SLO-46-46.0/50.2
PROJECT ID: 0512000076

SCALE: 1" = 10' Horiz.
1" = 10' Vert.

All Dimensions are US Survey Feet

CTR1
CROSS SECTIONS
SHEET 8 OF 96



FOR EARTHWORK DEVELOPMENT ONLY

CREATED BY: D LOCKLING
DATE: 3/20/2015
KC Project: CENTRE File: ..\CENTRE\EAR\XS\centre_fg+sub+feat xs.ear

CONTRACT: 05-330784
DIST/CO/RTE/PM: 05-SLO-46-46.0/50.2
PROJECT ID: 0512000076

SCALE: 1" = 10' Horiz.
1" = 10' Vert.

All Dimensions are US Survey Feet

CTR1
CROSS SECTIONS
SHEET 9 OF 96

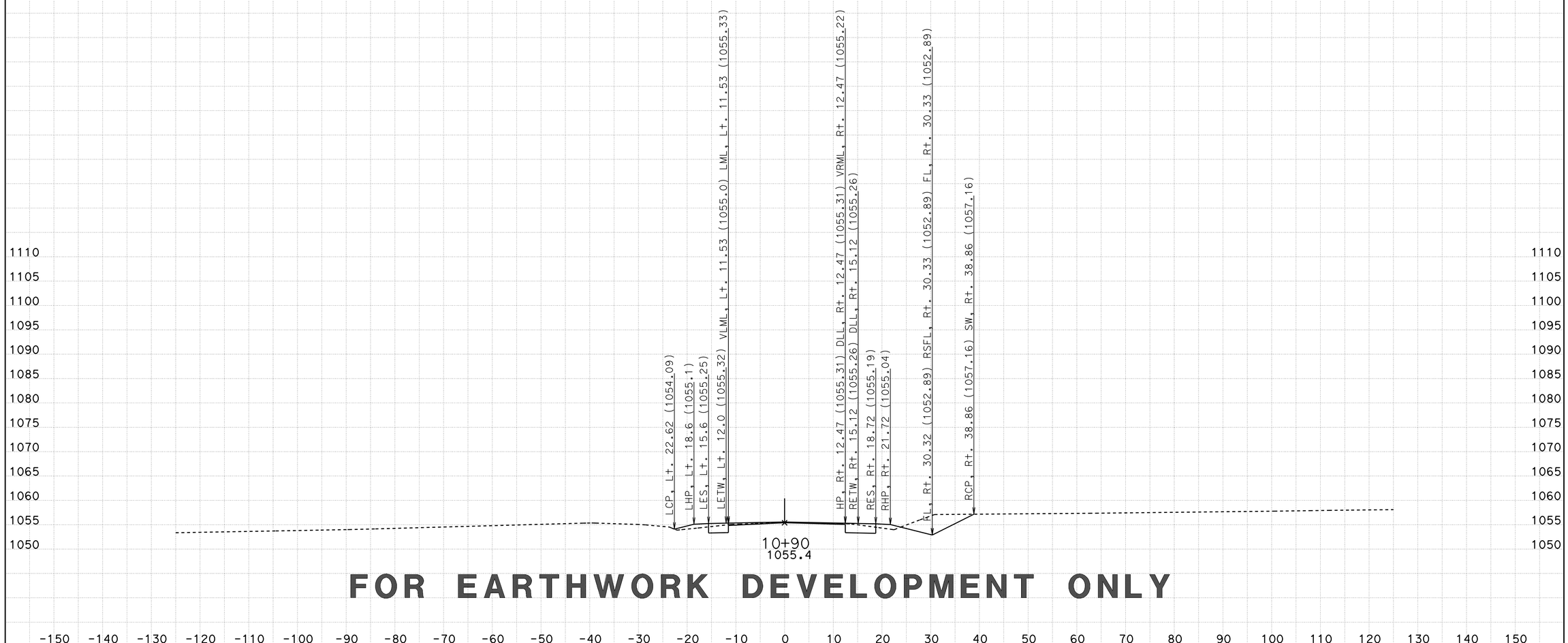

FOR EARTHWORK DEVELOPMENT ONLY

CREATED BY: D LOCKLING
DATE: 3/20/2015
KC Project: CENTRE File: ..\CENTRE\EAR\XS\centre_fg+sub+feat xs.ear

CONTRACT: 05-330784
DIST/CO/RTE/PM: 05-SLO-46-46.0/50.2
PROJECT ID: 0512000076

SCALE: 1" = 10' Horiz.
1" = 10' Vert.

All Dimensions are US Survey Feet

CTR1
CROSS SECTIONS
SHEET 10 OF 96

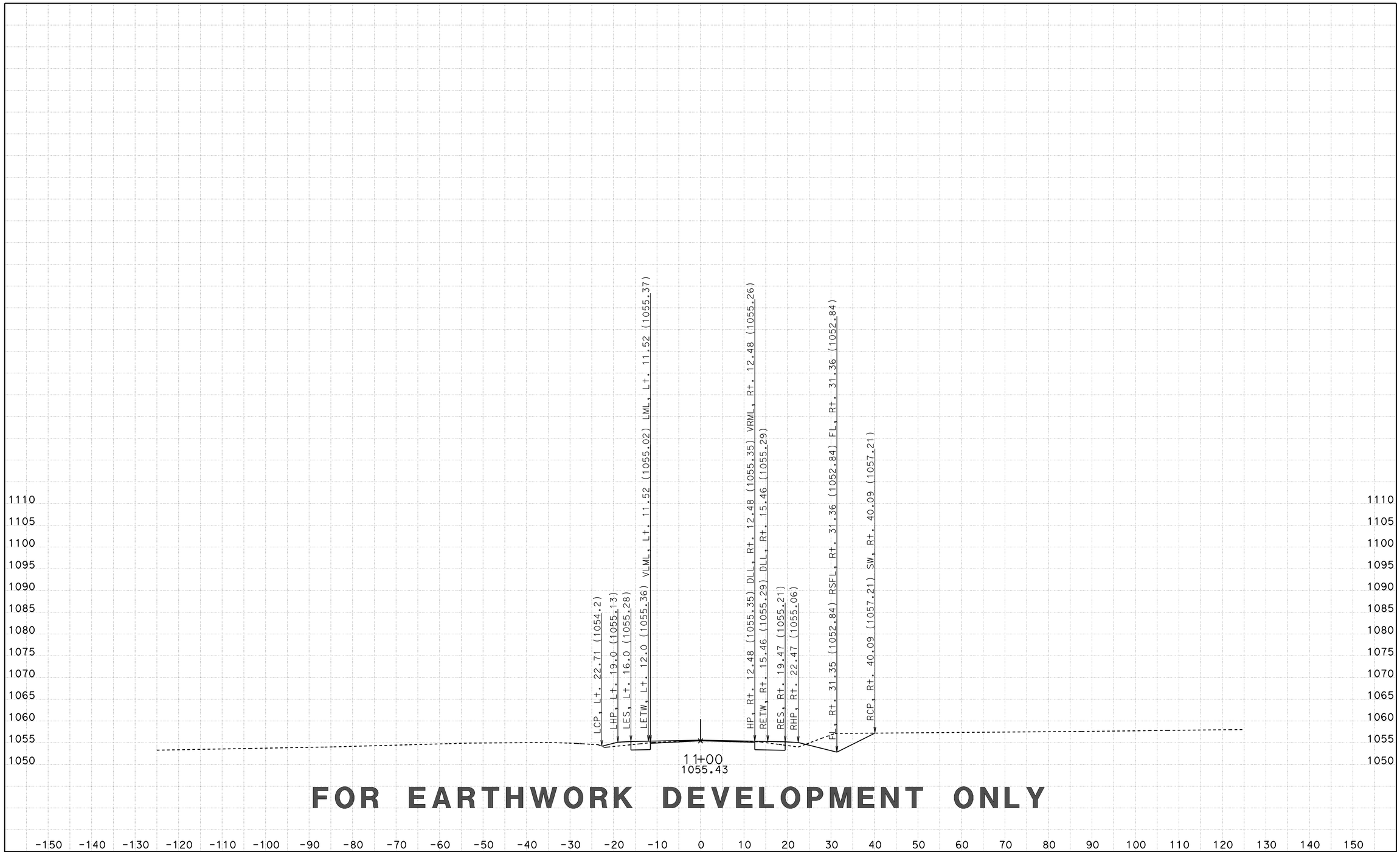

FOR EARTHWORK DEVELOPMENT ONLY

CREATED BY: D LOCKLING
DATE: 3/20/2015
KC Project: CENTRE File: ..\CENTRE\EAR\XS\centre_fg+sub+feat xs.ear

CONTRACT: 05-330784
DIST/CO/RTE/PM: 05-SLO-46-46.0/50.2
PROJECT ID: 0512000076

SCALE: 1" = 10' Horiz.
1" = 10' Vert.

All Dimensions are US Survey Feet

CTR1
CROSS SECTIONS
SHEET 11 OF 96

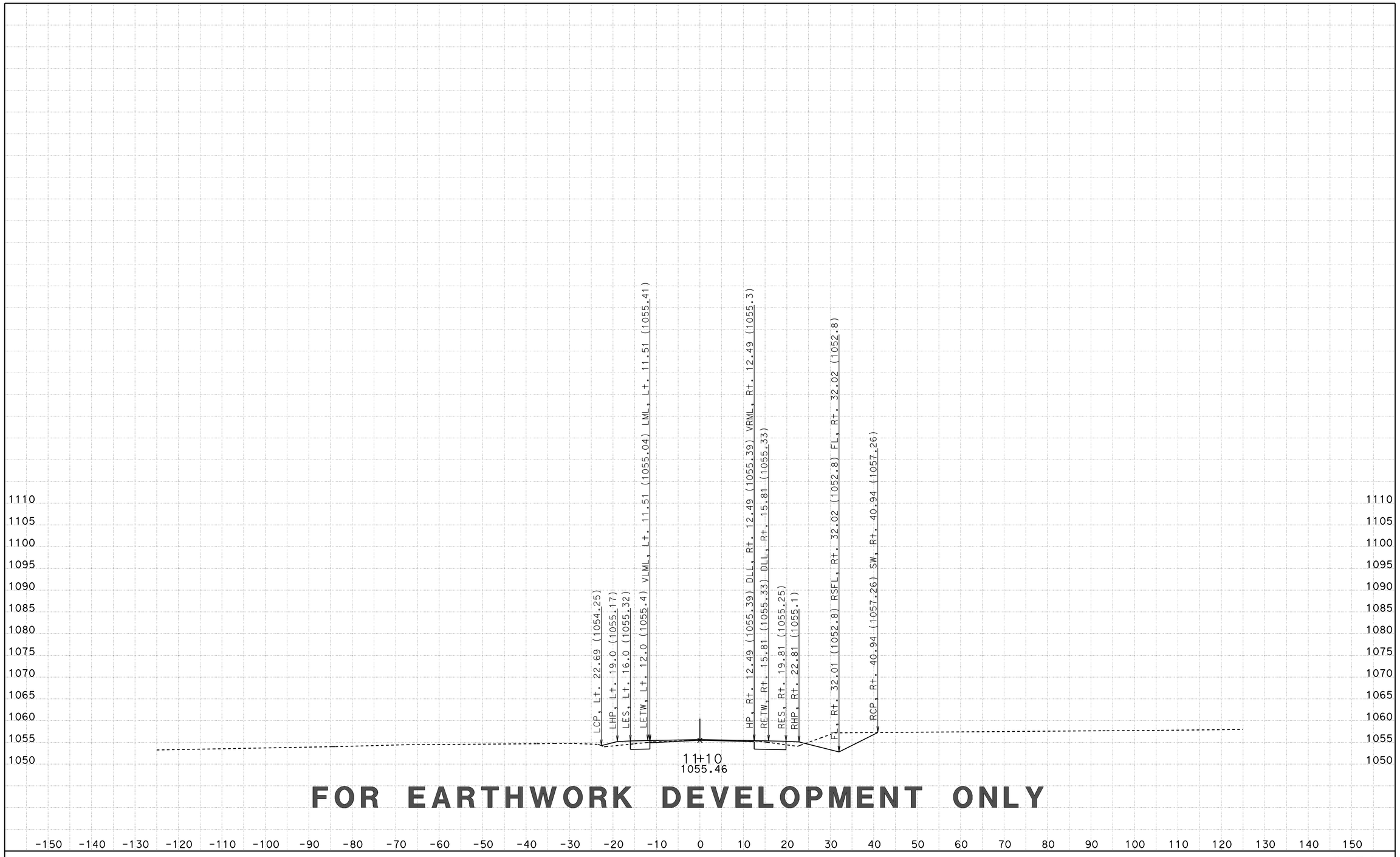

FOR EARTHWORK DEVELOPMENT ONLY

CREATED BY: D LOCKLING
DATE: 3/20/2015
KC Project: CENTRE File: ..\CENTRE\EAR\XS\centre_fg+sub+feat xs.ear

CONTRACT: 05-330784
DIST/CO/RTE/PM: 05-SLO-46-46.0/50.2
PROJECT ID: 0512000076

SCALE: 1" = 10' Horiz.
1" = 10' Vert.

All Dimensions are US Survey Feet

CTR1
CROSS SECTIONS
SHEET 12 OF 96

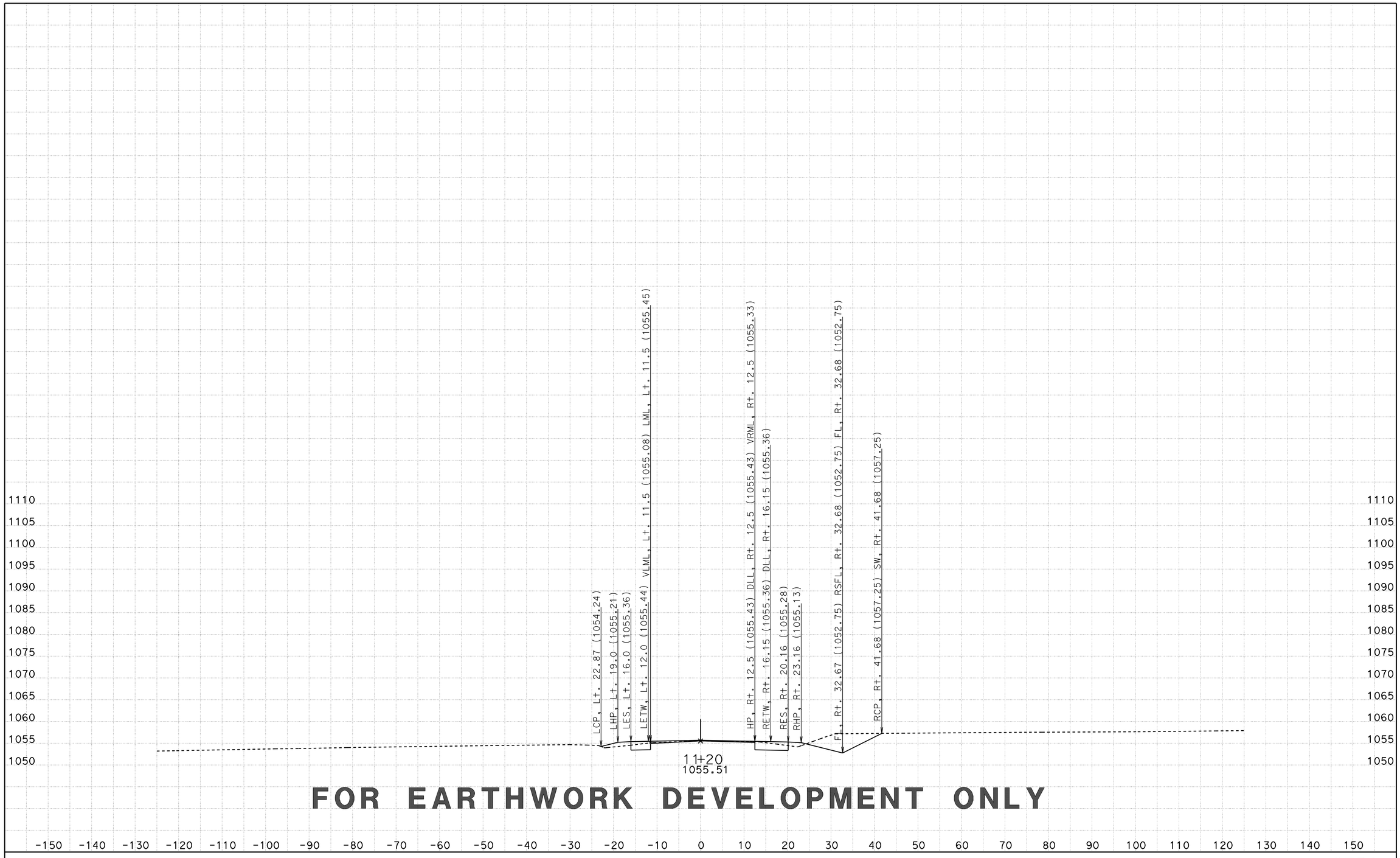

FOR EARTHWORK DEVELOPMENT ONLY

CREATED BY: D LOCKLING
DATE: 3/20/2015
KC Project: CENTRE File: ..\CENTRE\EAR\XS\centre_fg+sub+feat xs.ear

CONTRACT: 05-330784
DIST/CO/RTE/PM: 05-SLO-46-46.0/50.2
PROJECT ID: 0512000076

SCALE: 1" = 10' Horiz.
1" = 10' Vert.

All Dimensions are US Survey Feet

CTR1
CROSS SECTIONS
SHEET 13 OF 96



FOR EARTHWORK DEVELOPMENT ONLY

CREATED BY: D LOCKLING
DATE: 3/20/2015
KC Project: CENTRE File: ..\CENTRE\EAR\XS\centre_fg+sub+feat xs.ear

CONTRACT: 05-330784
DIST/CO/RTE/PM: 05-SLO-46-46.0/50.2
PROJECT ID: 0512000076

SCALE: 1" = 10' Horiz.
1" = 10' Vert.

All Dimensions are US Survey Feet

CTR1
CROSS SECTIONS
SHEET 14 OF 96



FOR EARTHWORK DEVELOPMENT ONLY

CREATED BY: D LOCKLING
DATE: 3/20/2015
KC Project: CENTRE File: ..\CENTRE\EAR\XS\centre_fg+sub+feat xs.ear

CONTRACT: 05-330784
DIST/CO/RTE/PM: 05-SLO-46-46.0/50.2
PROJECT ID: 0512000076

SCALE: 1" = 10' Horiz.
1" = 10' Vert.

All Dimensions are US Survey Feet

CTR1
CROSS SECTIONS
SHEET 15 OF 96

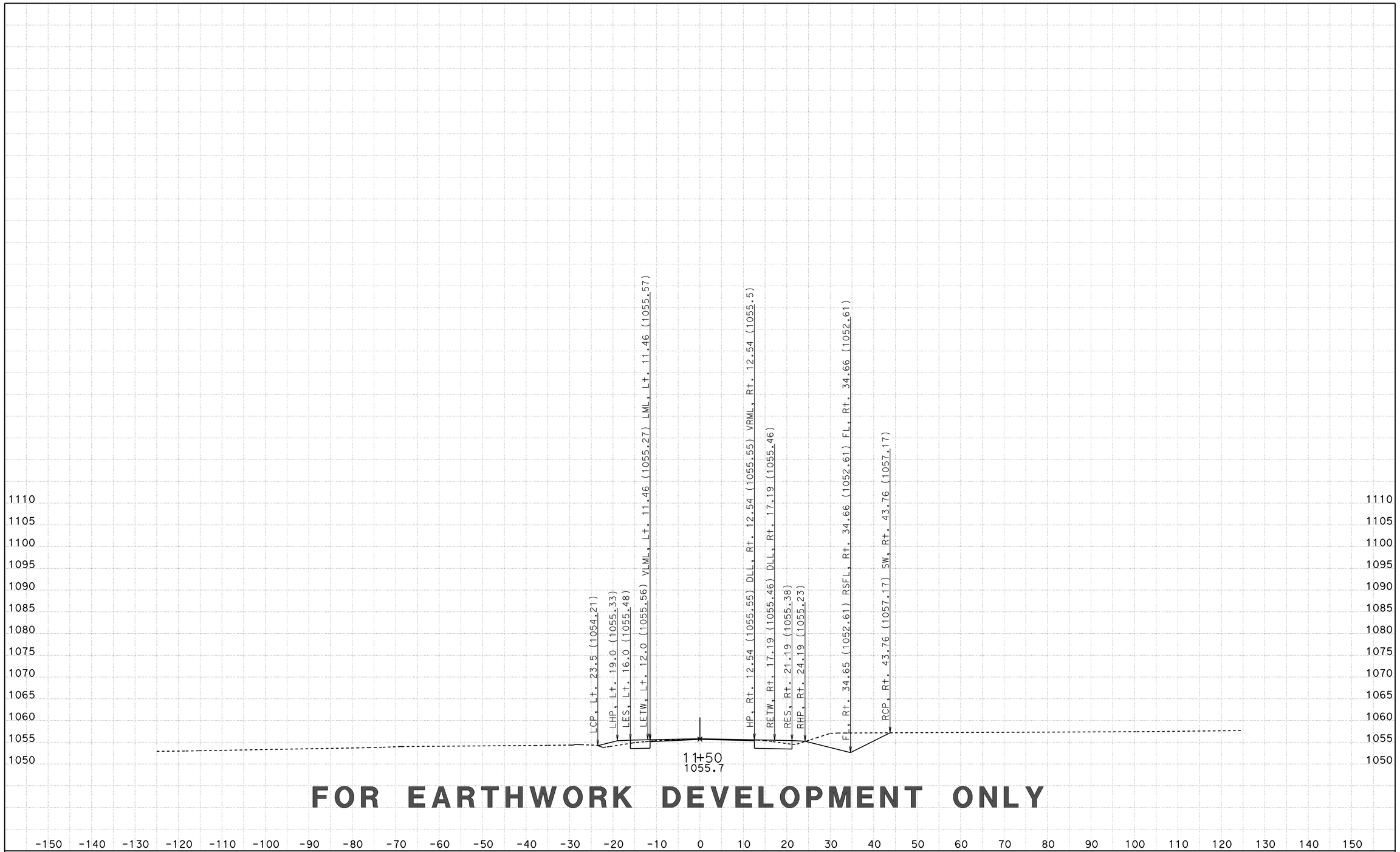

FOR EARTHWORK DEVELOPMENT ONLY

CREATED BY: D LOCKLING
DATE: 3/20/2015
KC Project: CENTRE File: ..\CENTRE\EAR\XS\centre_fg+sub+feat xs.ear

CONTRACT: 05-330784
DIST/CO/RTE/PM: 05-SLO-46-46.0/50.2
PROJECT ID: 0512000076

SCALE: 1" = 10' Horiz.
1" = 10' Vert.

All Dimensions are US Survey Feet

CTR1
CROSS SECTIONS
SHEET 16 OF 96

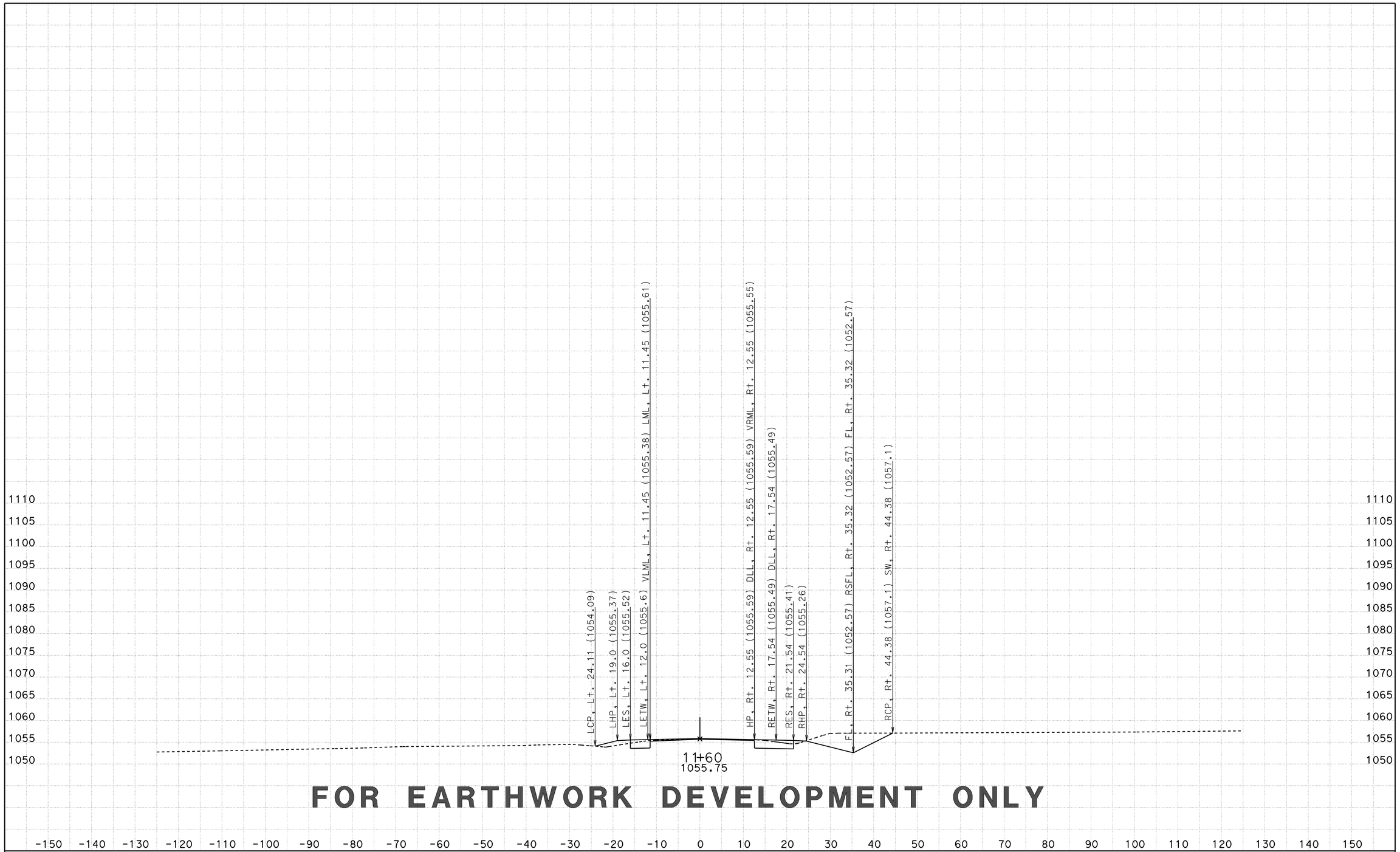

FOR EARTHWORK DEVELOPMENT ONLY

CREATED BY: D LOCKLING
DATE: 3/20/2015
KC Project: CENTRE File: ..\CENTRE\EAR\XS\centre_fg+sub+feat xs.ear

CONTRACT: 05-330784
DIST/CO/RTE/PM: 05-SLO-46-46.0/50.2
PROJECT ID: 0512000076

SCALE: 1" = 10' Horiz.
1" = 10' Vert.

All Dimensions are US Survey Feet

CTR1
CROSS SECTIONS
SHEET 17 OF 96



FOR EARTHWORK DEVELOPMENT ONLY

CREATED BY: D LOCKLING
DATE: 3/20/2015
KC Project: CENTRE File: ..\CENTRE\EAR\XS\centre_fg+sub+feat xs.ear

CONTRACT: 05-330784
DIST/CO/RTE/PM: 05-SLO-46-46.0/50.2
PROJECT ID: 0512000076

SCALE: 1" = 10' Horiz.
1" = 10' Vert.

All Dimensions are US Survey Feet

CTR1
CROSS SECTIONS
SHEET 18 OF 96

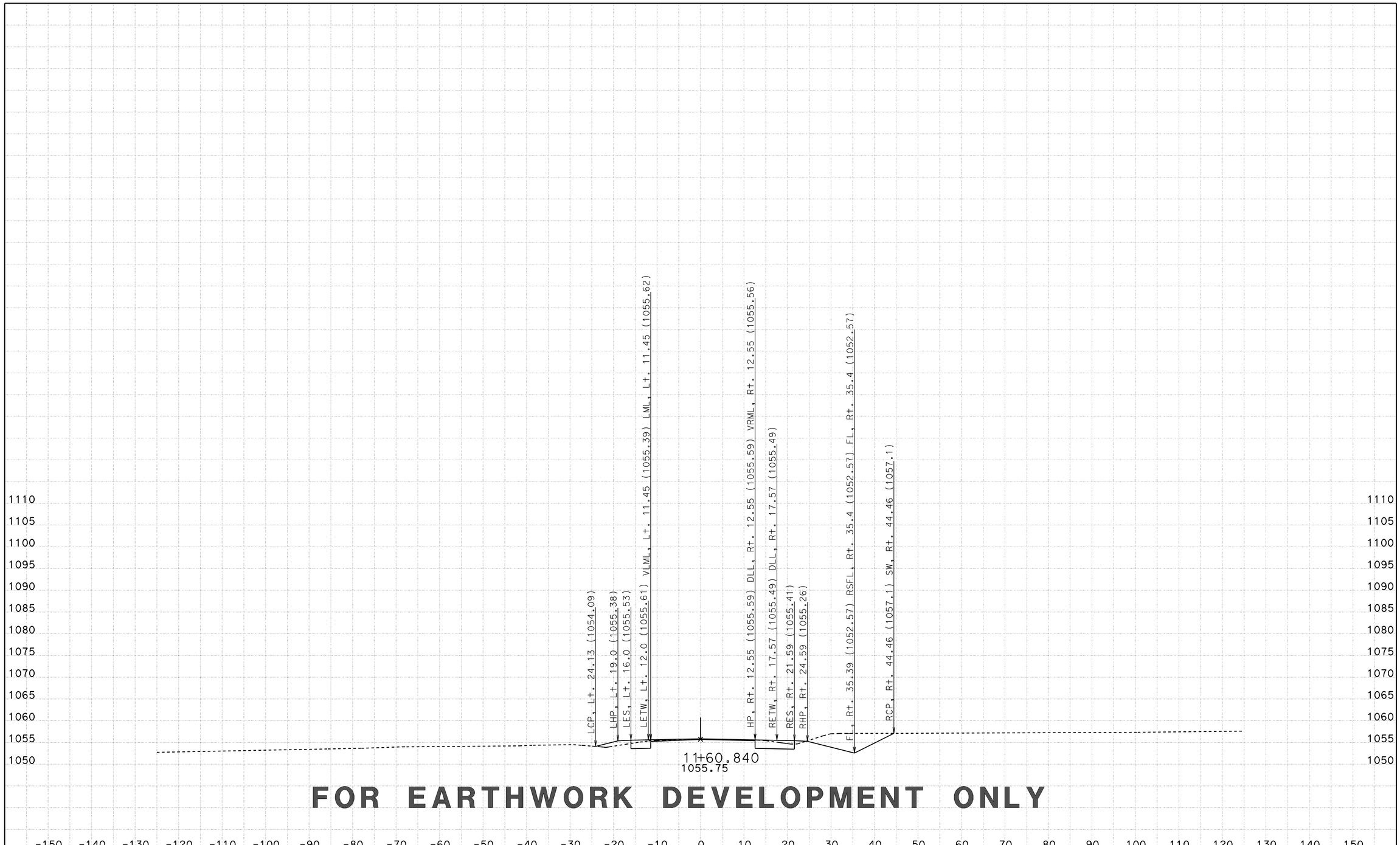

FOR EARTHWORK DEVELOPMENT ONLY

CREATED BY: D LOCKLING
DATE: 3/20/2015
KC Project: CENTRE File: ..\CENTRE\EAR\XS\centre_fg+sub+feat xs.ear

CONTRACT: 05-330784
DIST/CO/RTE/PM: 05-SLO-46-46.0/50.2
PROJECT ID: 0512000076

SCALE: 1" = 10' Horiz.
1" = 10' Vert.

All Dimensions are US Survey Feet

CTR1
CROSS SECTIONS
SHEET 19 OF 96

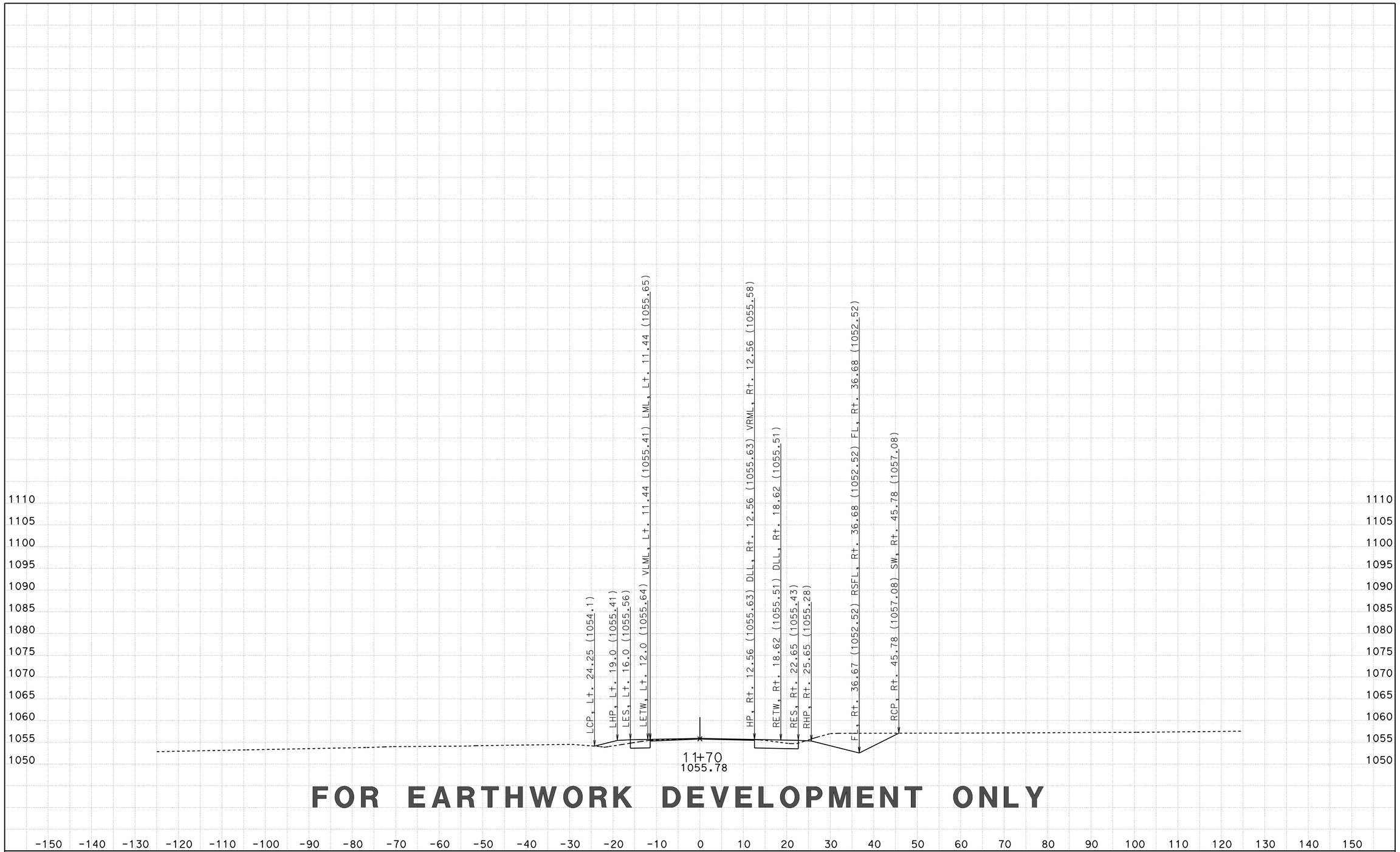

FOR EARTHWORK DEVELOPMENT ONLY

CREATED BY: D LOCKLING
DATE: 3/20/2015
KC Project: CENTRE File: ..\CENTRE\EAR\XS\centre_fg+sub+feat xs.ear

CONTRACT: 05-330784
DIST/CO/RTE/PM: 05-SLO-46-46.0/50.2
PROJECT ID: 0512000076

SCALE: 1" = 10' Horiz.
1" = 10' Vert.

All Dimensions are US Survey Feet

CTR1
CROSS SECTIONS
SHEET 20 OF 96



FOR EARTHWORK DEVELOPMENT ONLY

CREATED BY: D LOCKLING
DATE: 3/20/2015
KC Project: CENTRE File: ..\CENTRE\EAR\XS\centre_fg+sub+feat xs.ear

CONTRACT: 05-330784
DIST/CO/RTE/PM: 05-SLO-46-46.0/50.2
PROJECT ID: 0512000076

SCALE: 1" = 10' Horiz.
1" = 10' Vert.

All Dimensions are US Survey Feet

CTR1
CROSS SECTIONS
SHEET 21 OF 96

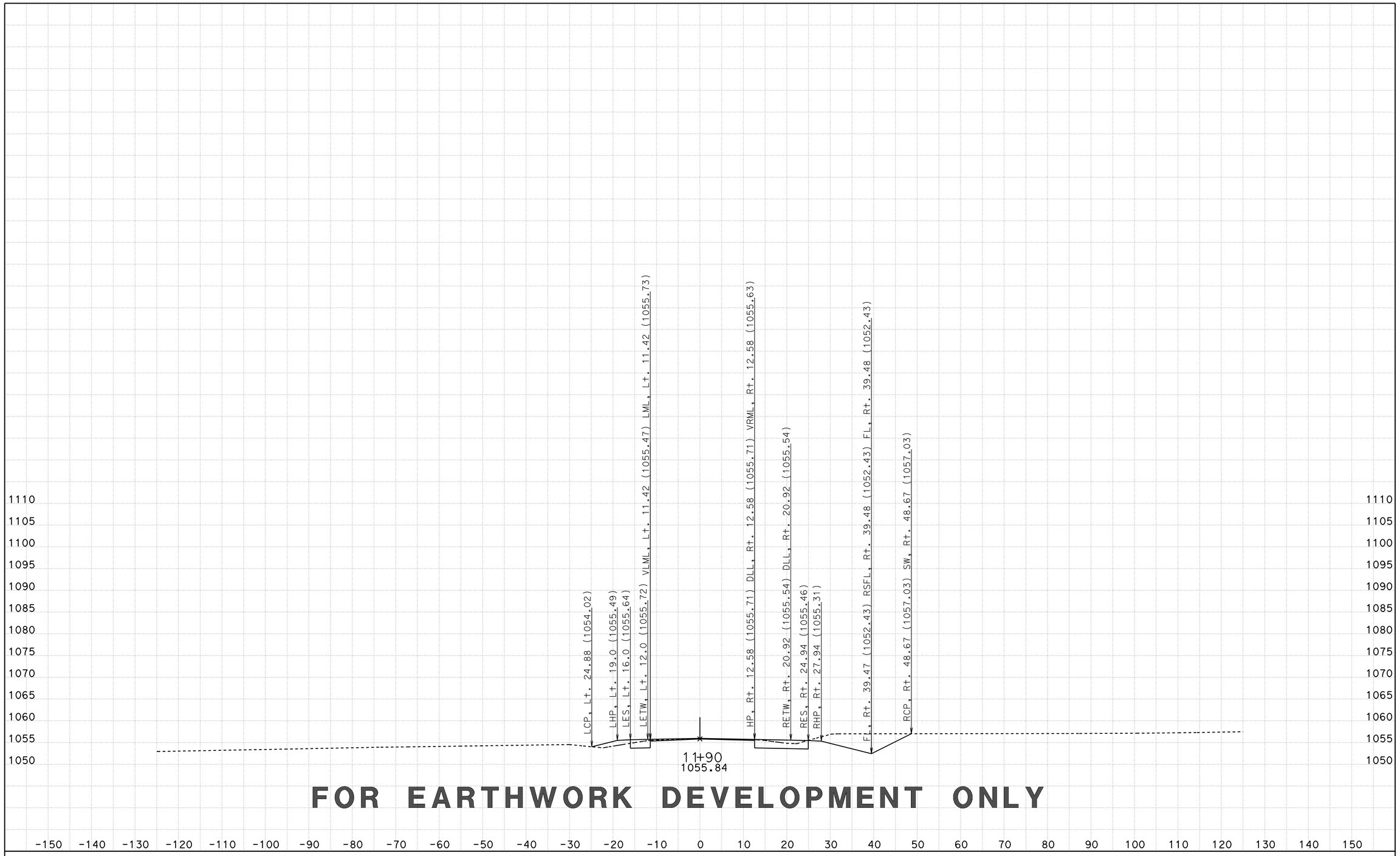

FOR EARTHWORK DEVELOPMENT ONLY

CREATED BY: D LOCKLING
DATE: 3/20/2015
KC Project: CENTRE File: ..\CENTRE\EAR\XS\centre_fg+sub+feat xs.ear

CONTRACT: 05-330784
DIST/CO/RTE/PM: 05-SLO-46-46.0/50.2
PROJECT ID: 0512000076

SCALE: 1" = 10' Horiz.
1" = 10' Vert.

All Dimensions are US Survey Feet

CTR1
CROSS SECTIONS
SHEET 22 OF 96

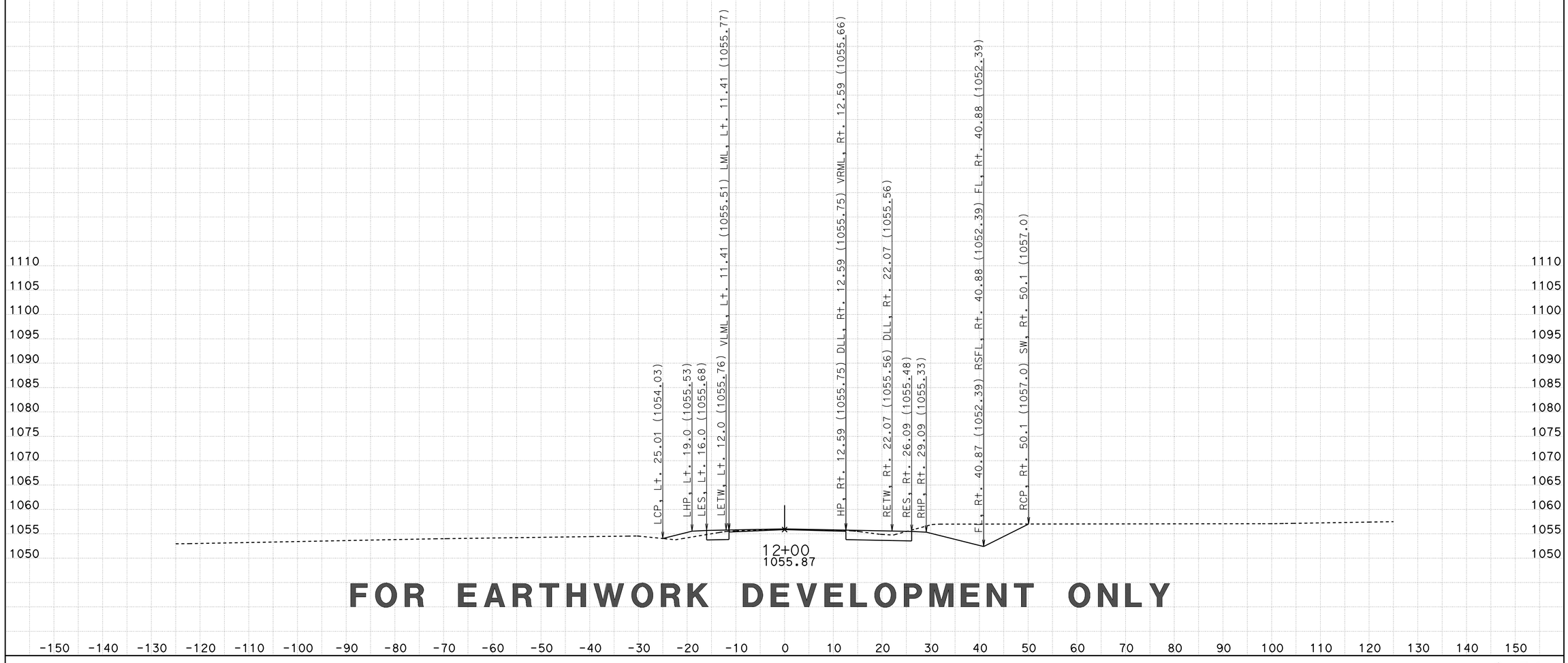

FOR EARTHWORK DEVELOPMENT ONLY

CREATED BY: D LOCKLING
DATE: 3/20/2015
KC Project: CENTRE File: ..\CENTRE\EAR\XS\centre_fg+sub+feat xs.ear

CONTRACT: 05-330784
DIST/CO/RTE/PM: 05-SLO-46-46.0/50.2
PROJECT ID: 0512000076

SCALE: 1" = 10' Horiz.
1" = 10' Vert.

All Dimensions are US Survey Feet

CTR1
CROSS SECTIONS
SHEET 23 OF 96



FOR EARTHWORK DEVELOPMENT ONLY

CREATED BY: D LOCKLING
DATE: 3/20/2015
KC Project: CENTRE File: ..\CENTRE\EAR\XS\centre_fg+sub+feat xs.ear

CONTRACT: 05-330784
DIST/CO/RTE/PM: 05-SLO-46-46.0/50.2
PROJECT ID: 0512000076

SCALE: 1" = 10' Horiz.
1" = 10' Vert.

All Dimensions are US Survey Feet

CTR1
CROSS SECTIONS
SHEET 24 OF 96



FOR EARTHWORK DEVELOPMENT ONLY

CREATED BY: D LOCKLING
DATE: 3/20/2015
KC Project: CENTRE File: ..\CENTRE\EAR\XS\centre_fg+sub+feat xs.ear

CONTRACT: 05-330784
DIST/CO/RTE/PM: 05-SLO-46-46.0/50.2
PROJECT ID: 0512000076

SCALE: 1" = 10' Horiz.
1" = 10' Vert.

All Dimensions are US Survey Feet

CTR1
CROSS SECTIONS
SHEET 25 OF 96

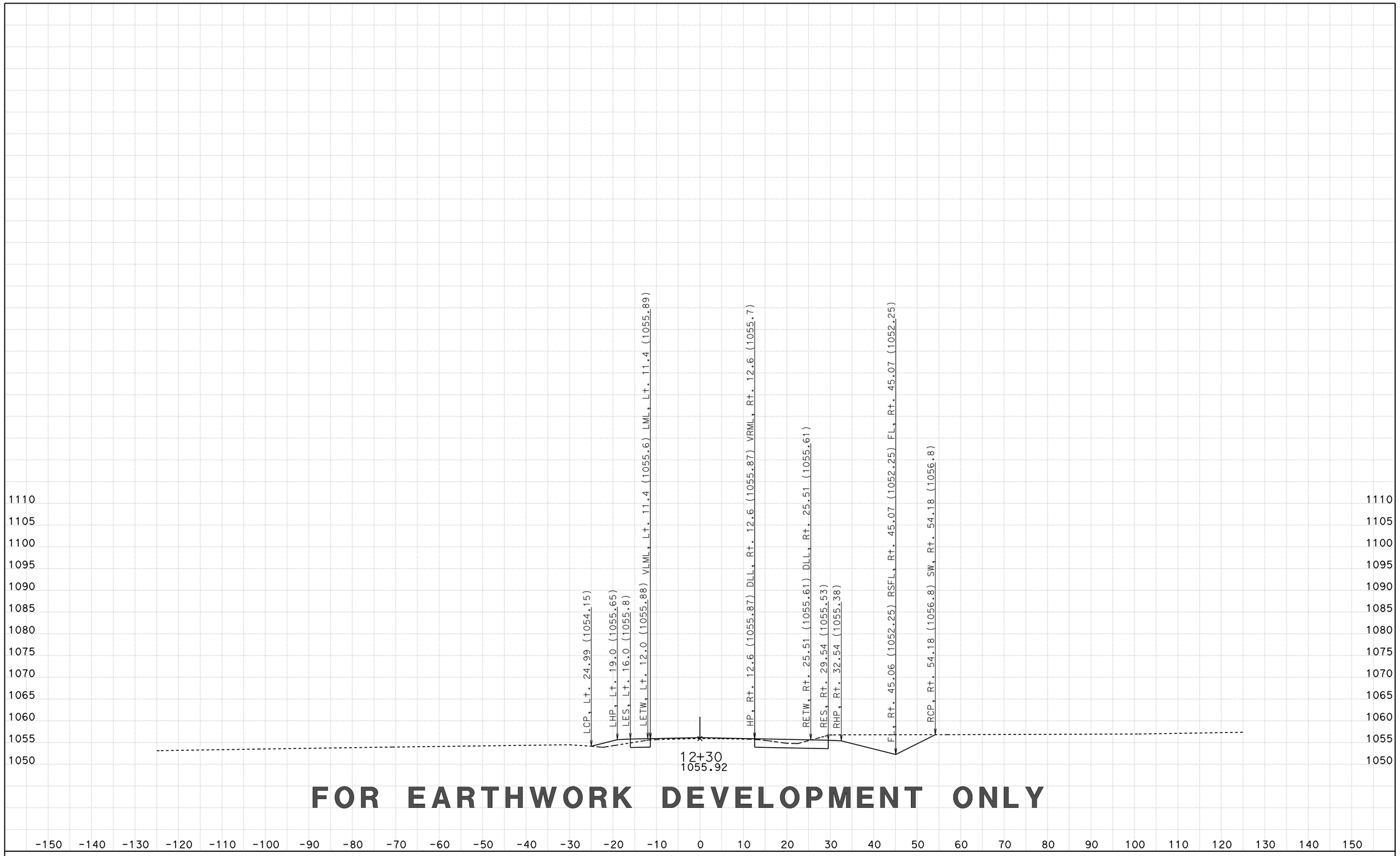

FOR EARTHWORK DEVELOPMENT ONLY

CREATED BY: D LOCKLING
DATE: 3/20/2015
KC Project: CENTRE File: ..\CENTRE\EAR\XS\centre_fg+sub+feat xs.ear

CONTRACT: 05-330784
DIST/CO/RTE/PM: 05-SLO-46-46.0/50.2
PROJECT ID: 0512000076

SCALE: 1" = 10' Horiz.
1" = 10' Vert.

All Dimensions are US Survey Feet

CTR1
CROSS SECTIONS



FOR EARTHWORK DEVELOPMENT ONLY

CREATED BY: D LOCKLING
DATE: 3/20/2015
KC Project: CENTRE File: ..\CENTRE\EAR\XS\centre_fg+sub+feat xs.ear

CONTRACT: 05-330784
DIST/CO/RTE/PM: 05-SLO-46-46.0/50.2
PROJECT ID: 0512000076

SCALE: 1" = 10' Horiz.
1" = 10' Vert.

All Dimensions are US Survey Feet

CTR1
CROSS SECTIONS
SHEET 27 OF 96

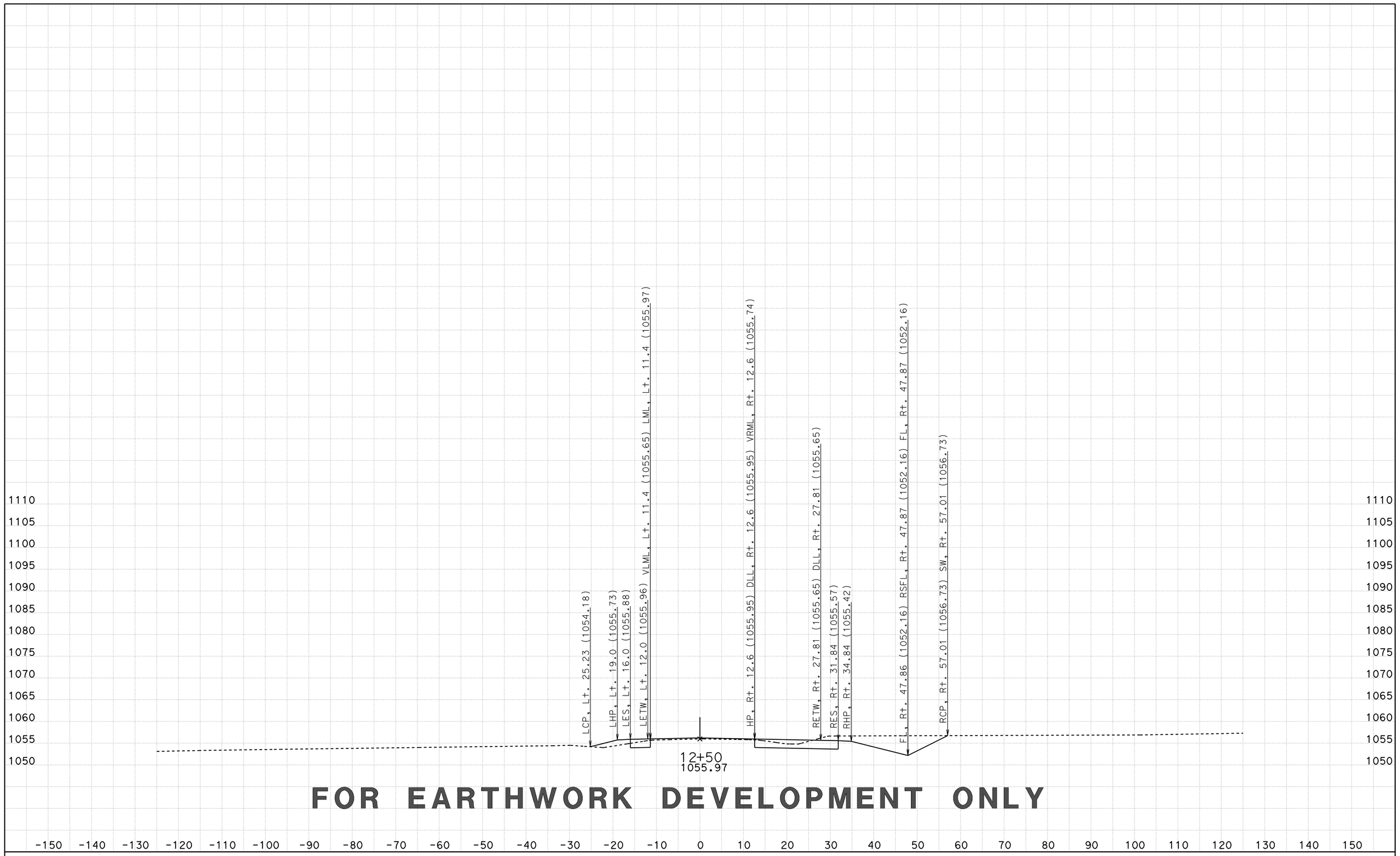

FOR EARTHWORK DEVELOPMENT ONLY

CREATED BY: D LOCKLING
DATE: 3/20/2015
KC Project: CENTRE File: ..\CENTRE\EAR\XS\centre_fg+sub+feat xs.ear

CONTRACT: 05-330784
DIST/CO/RTE/PM: 05-SLO-46-46.0/50.2
PROJECT ID: 0512000076

SCALE: 1" = 10' Horiz.
1" = 10' Vert.

All Dimensions are US Survey Feet

CTR1
CROSS SECTIONS
SHEET 28 OF 96

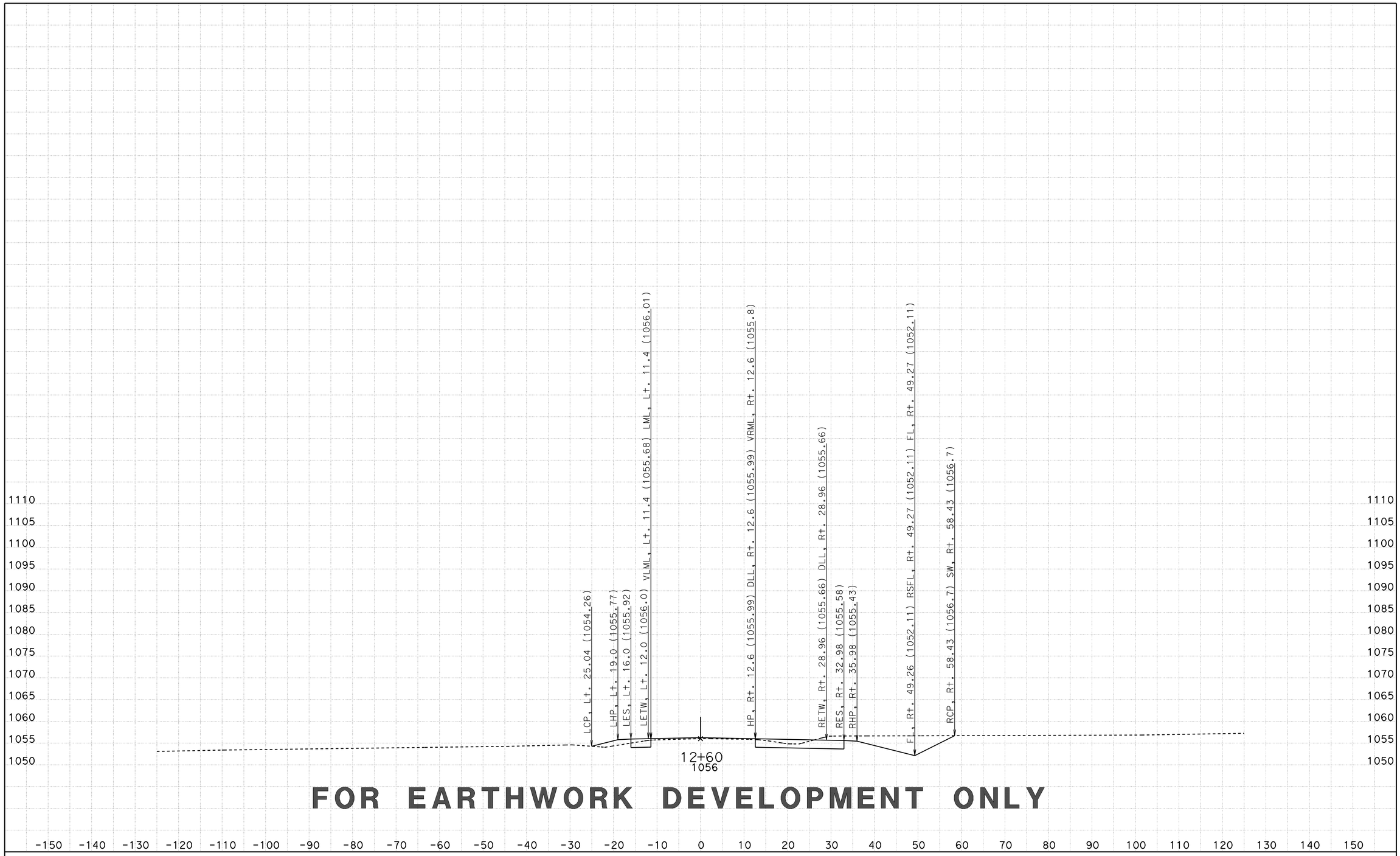

FOR EARTHWORK DEVELOPMENT ONLY

CREATED BY: D LOCKLING
DATE: 3/20/2015
KC Project: CENTRE File: ..\CENTRE\EAR\XS\centre_fg+sub+feat xs.ear

CONTRACT: 05-330784
DIST/CO/RTE/PM: 05-SLO-46-46.0/50.2
PROJECT ID: 0512000076

SCALE: 1" = 10' Horiz.
1" = 10' Vert.

All Dimensions are US Survey Feet

CTR1
CROSS SECTIONS
SHEET 29 OF 96

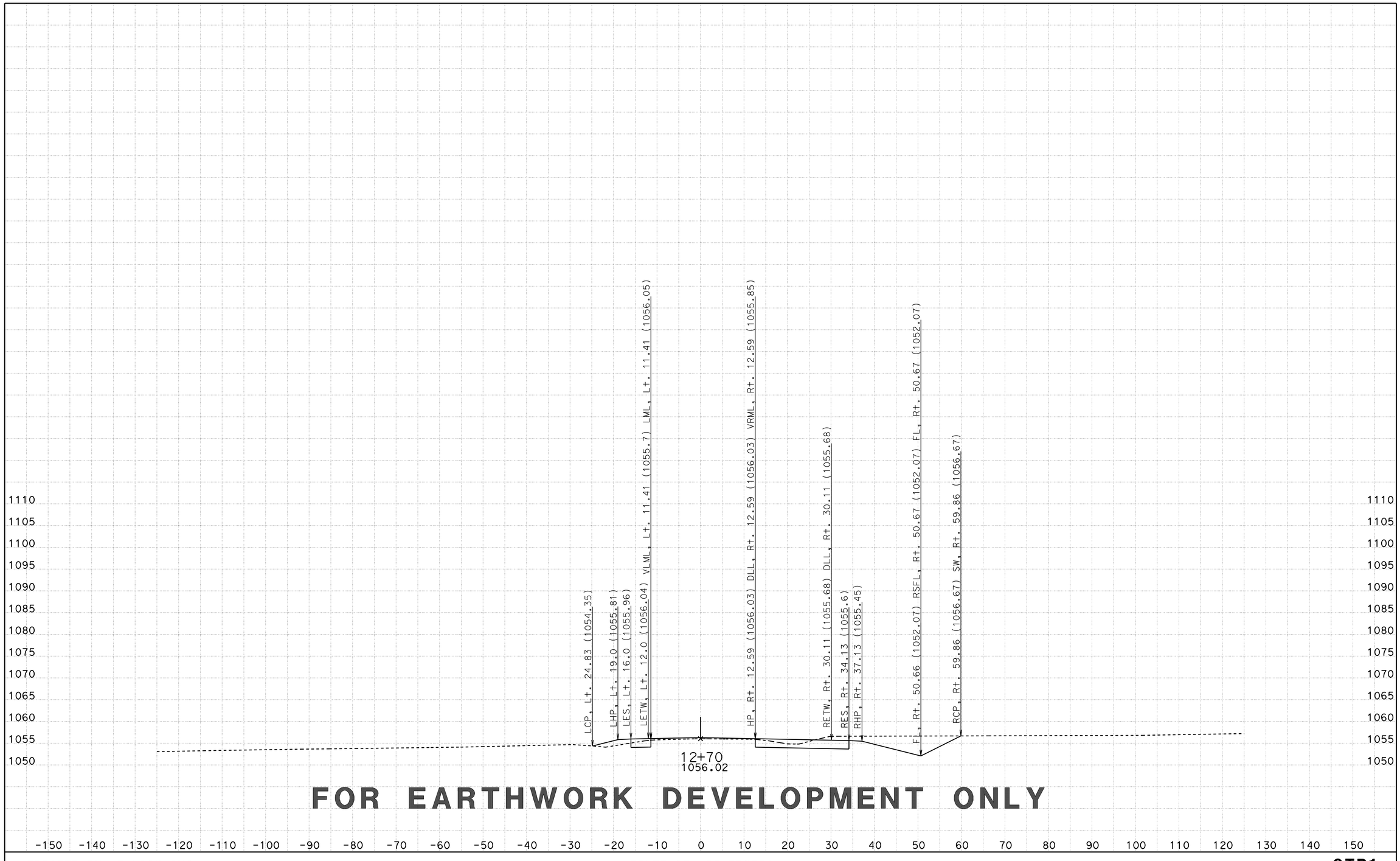

FOR EARTHWORK DEVELOPMENT ONLY

CREATED BY: D LOCKLING
DATE: 3/20/2015
KC Project: CENTRE File: ..\CENTRE\EAR\XS\centre_fg+sub+feat xs.ear

CONTRACT: 05-330784
DIST/CO/RTE/PM: 05-SLO-46-46.0/50.2
PROJECT ID: 0512000076

SCALE: 1" = 10' Horiz.
1" = 10' Vert.

All Dimensions are US Survey Feet

CTR1
CROSS SECTIONS
SHEET 30 OF 96

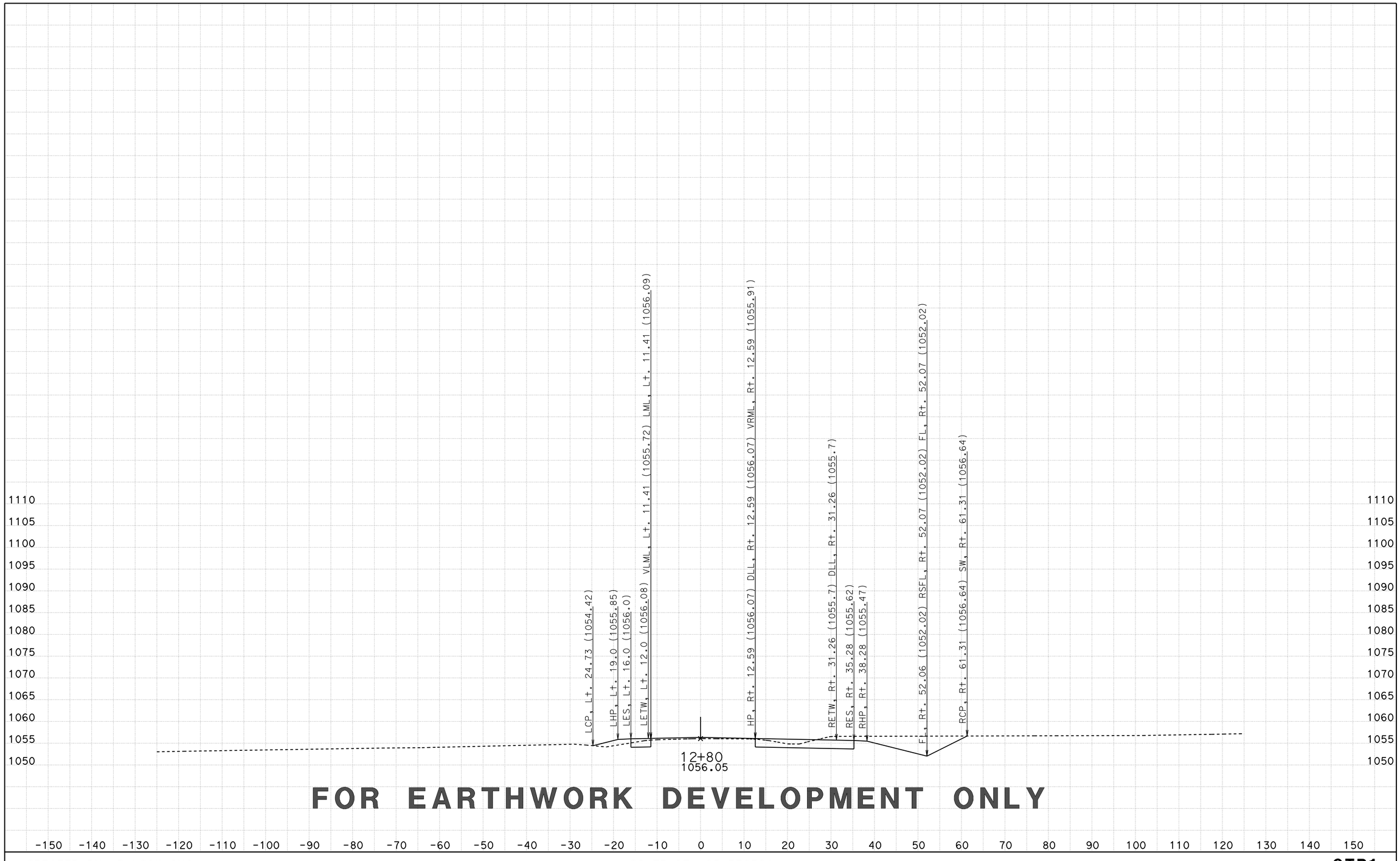

FOR EARTHWORK DEVELOPMENT ONLY

CREATED BY: D LOCKLING
DATE: 3/20/2015
KC Project: CENTRE File: ..\CENTRE\EAR\XS\centre_fg+sub+feat xs.ear

CONTRACT: 05-330784
DIST/CO/RTE/PM: 05-SLO-46-46.0/50.2
PROJECT ID: 0512000076

SCALE: 1" = 10' Horiz.
1" = 10' Vert.

All Dimensions are US Survey Feet

CTR1
CROSS SECTIONS
SHEET 31 OF 96

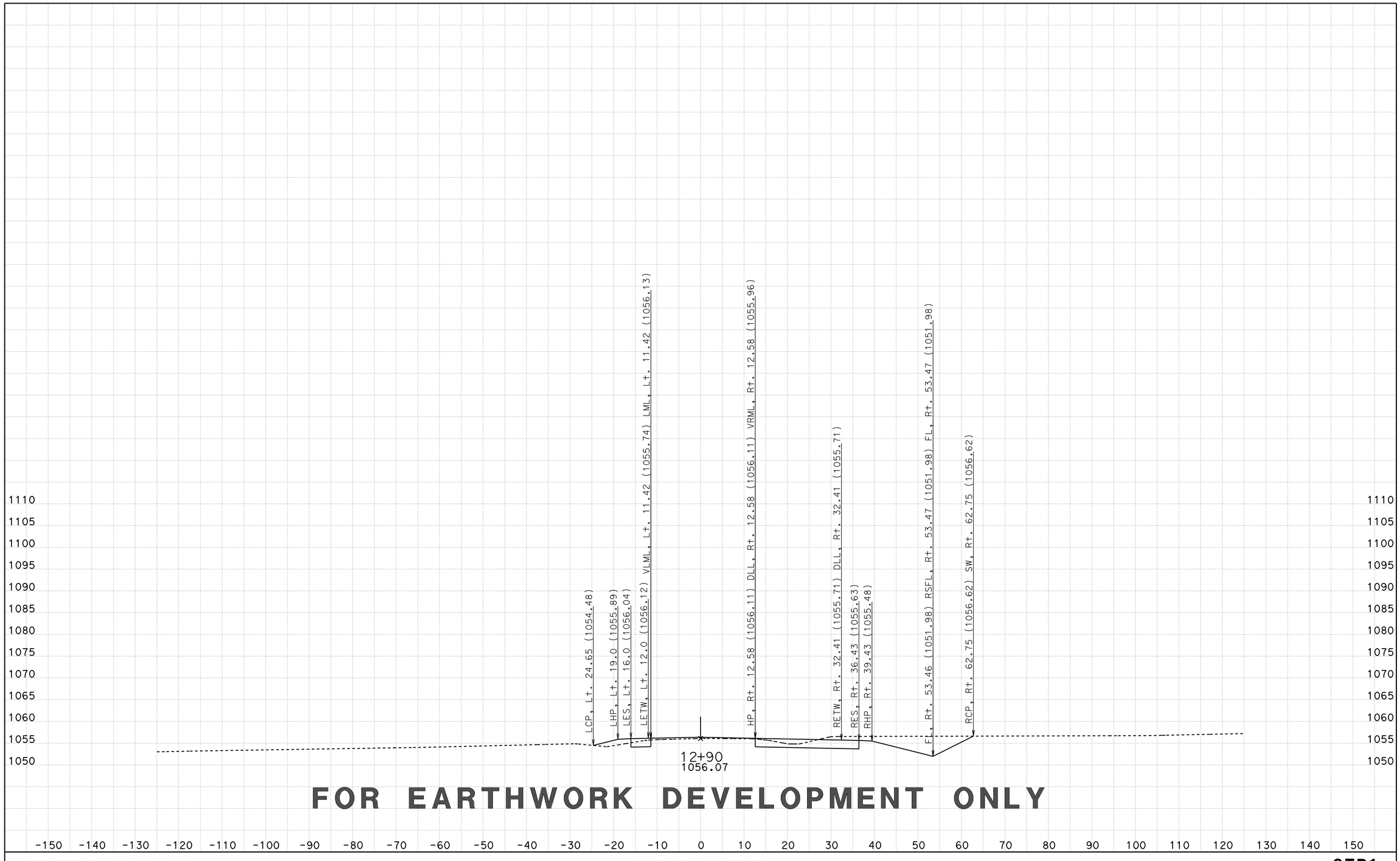

FOR EARTHWORK DEVELOPMENT ONLY

CREATED BY: D LOCKLING
DATE: 3/20/2015
KC Project: CENTRE File: ..\CENTRE\EAR\XS\centre_fg+sub+feat xs.ear

CONTRACT: 05-330784
DIST/CO/RTE/PM: 05-SLO-46-46.0/50.2
PROJECT ID: 0512000076

SCALE: 1" = 10' Horiz.
1" = 10' Vert.

All Dimensions are US Survey Feet

CTR1
CROSS SECTIONS
SHEET 32 OF 96

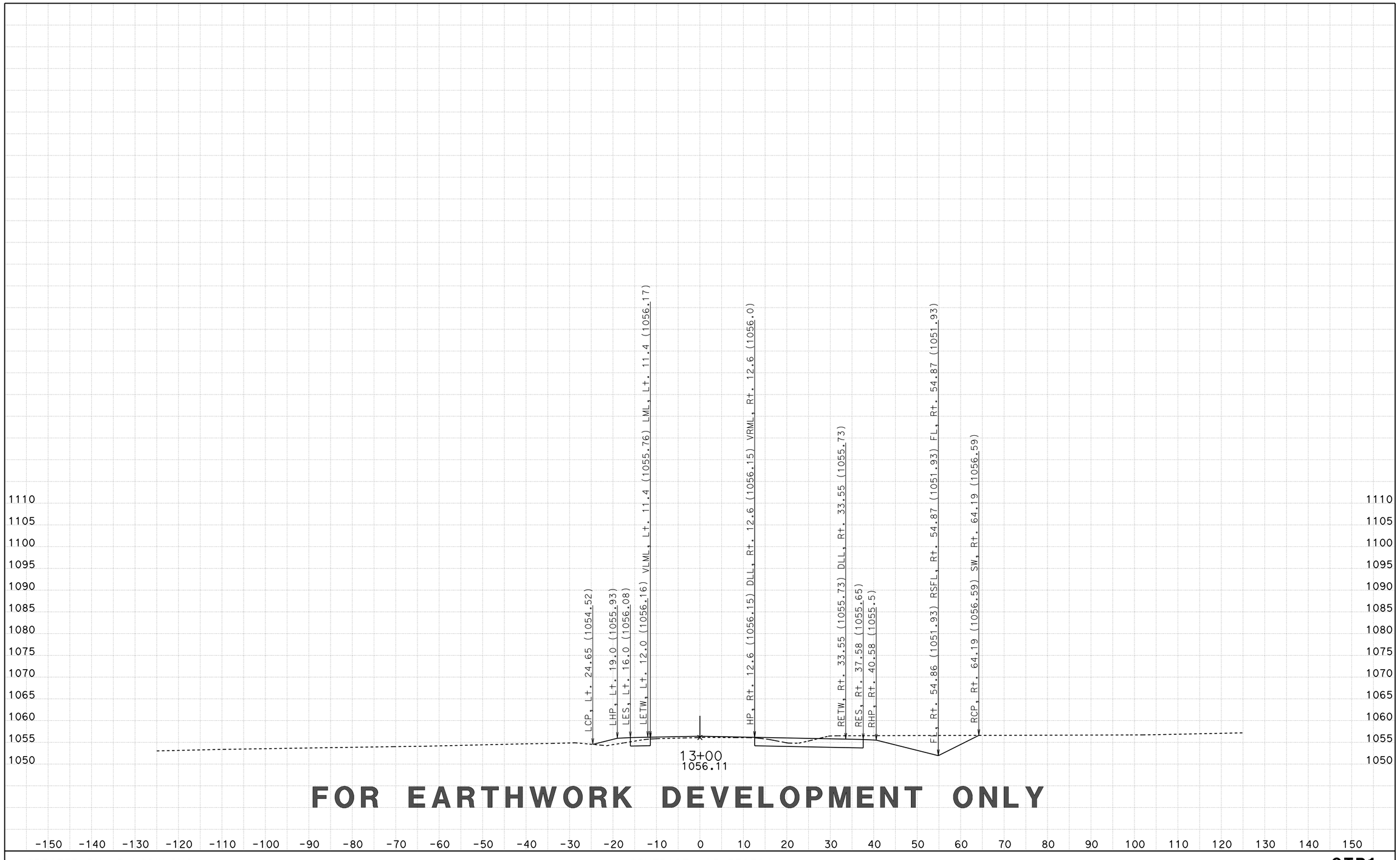

FOR EARTHWORK DEVELOPMENT ONLY

CREATED BY: D LOCKLING
DATE: 3/20/2015
KC Project: CENTRE File: ..\CENTRE\EAR\XS\centre_fg+sub+feat xs.ear

CONTRACT: 05-330784
DIST/CO/RTE/PM: 05-SLO-46-46.0/50.2
PROJECT ID: 0512000076

SCALE: 1" = 10' Horiz.
1" = 10' Vert.

All Dimensions are US Survey Feet

CTR1
CROSS SECTIONS
SHEET 33 OF 96

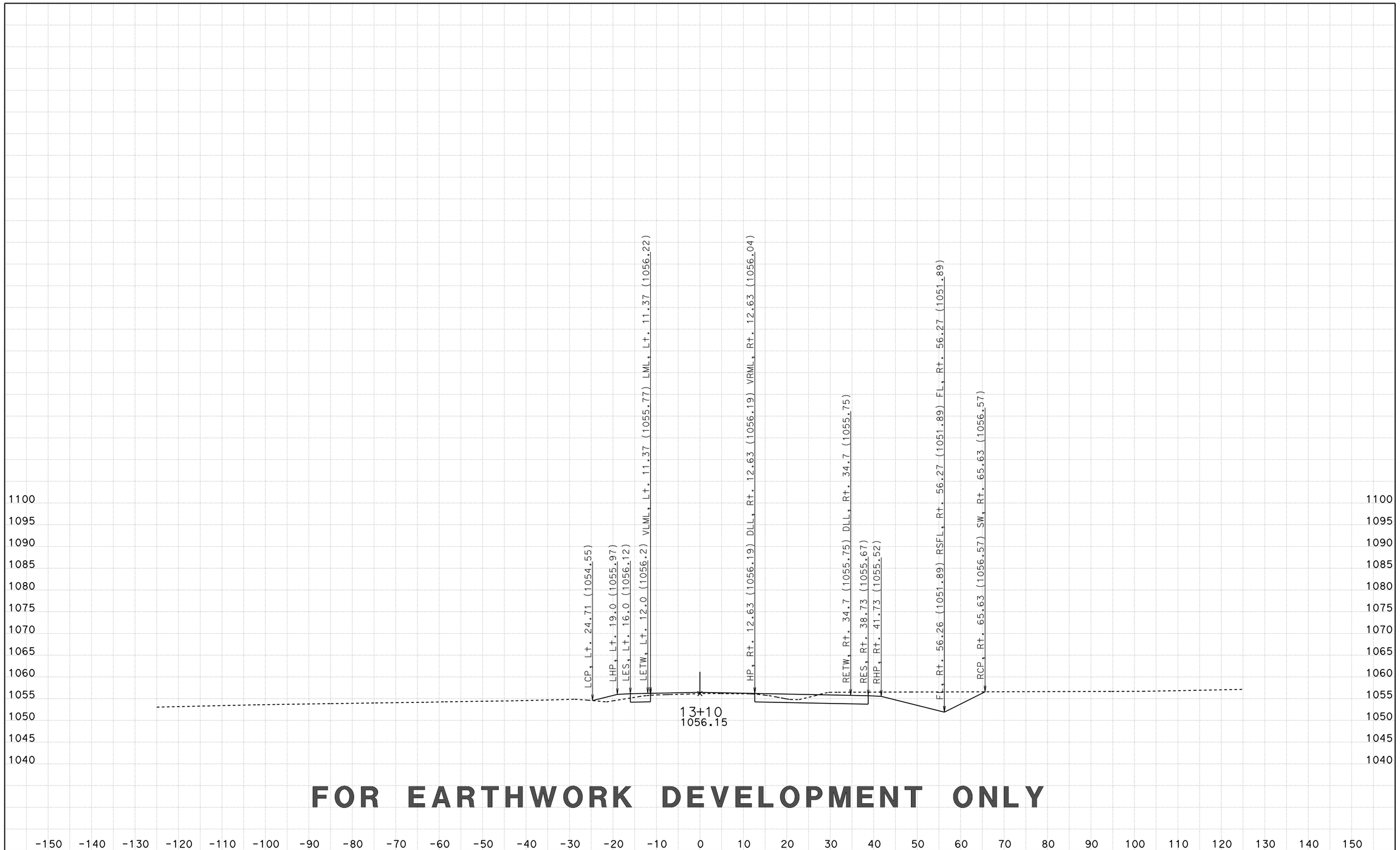

FOR EARTHWORK DEVELOPMENT ONLY

CREATED BY: D LOCKLING
DATE: 3/20/2015
KC Project: CENTRE File: ..\CENTRE\EAR\XS\centre_fg+sub+feat xs.ear

CONTRACT: 05-330784
DIST/CO/RTE/PM: 05-SLO-46-46.0/50.2
PROJECT ID: 0512000076

SCALE: 1" = 10' Horiz.
1" = 10' Vert.

All Dimensions are US Survey Feet

CTR1
CROSS SECTIONS
SHEET 34 OF 96

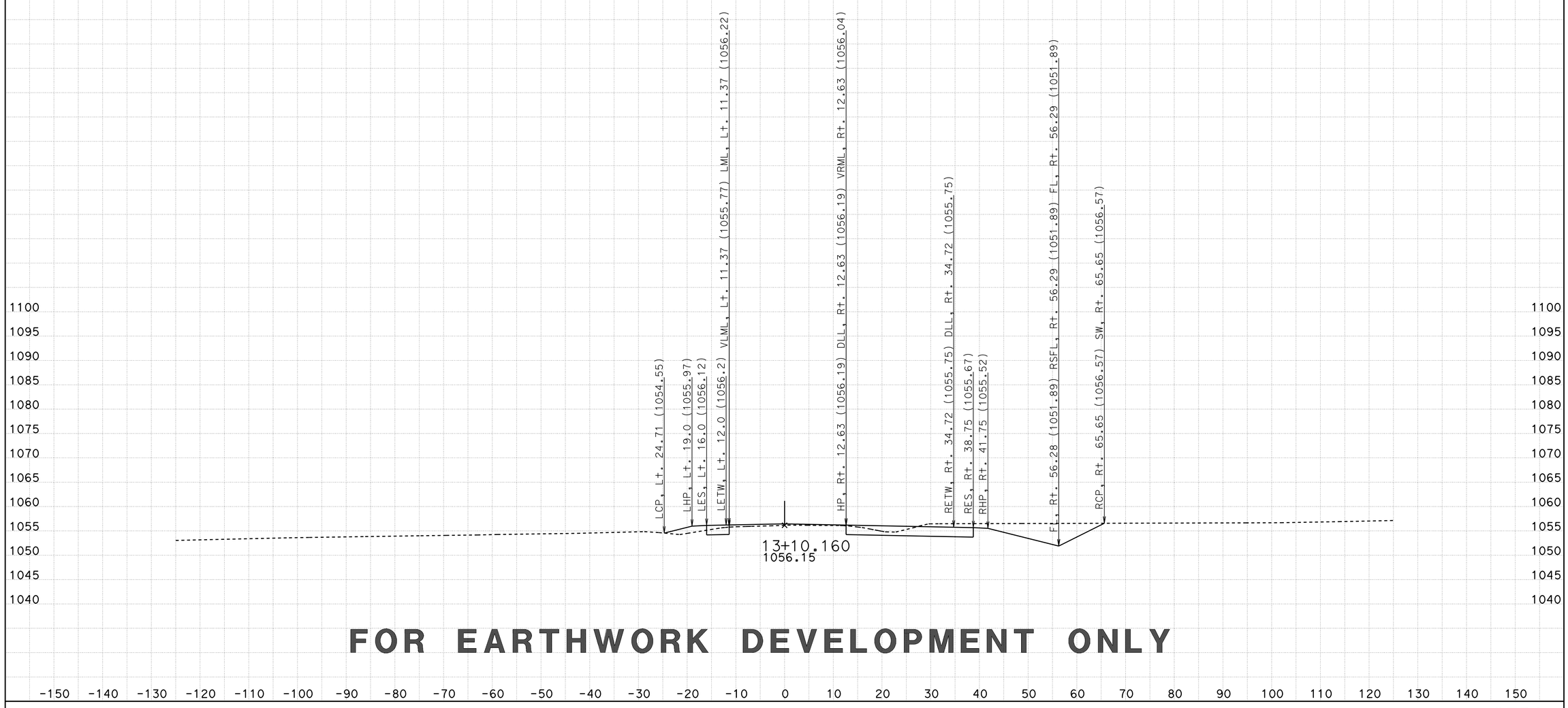

FOR EARTHWORK DEVELOPMENT ONLY

CREATED BY: D LOCKLING
DATE: 3/20/2015
KC Project: CENTRE File: ..\CENTRE\EAR\XS\centre_fg+sub+feat xs.ear

CONTRACT: 05-330784
DIST/CO/RTE/PM: 05-SLO-46-46.0/50.2
PROJECT ID: 0512000076

SCALE: 1" = 10' Horiz.
1" = 10' Vert.

All Dimensions are US Survey Feet

CTR1
CROSS SECTIONS
SHEET 35 OF 96



FOR EARTHWORK DEVELOPMENT ONLY

CREATED BY: D LOCKLING
DATE: 3/20/2015
KC Project: CENTRE File: ..\CENTRE\EAR\XS\centre_fg+sub+feat xs.ear

CONTRACT: 05-330784
DIST/CO/RTE/PM: 05-SLO-46-46.0/50.2
PROJECT ID: 0512000076

SCALE: 1" = 10' Horiz.
1" = 10' Vert.

All Dimensions are US Survey Feet

CTR1
CROSS SECTIONS
SHEET 36 OF 96

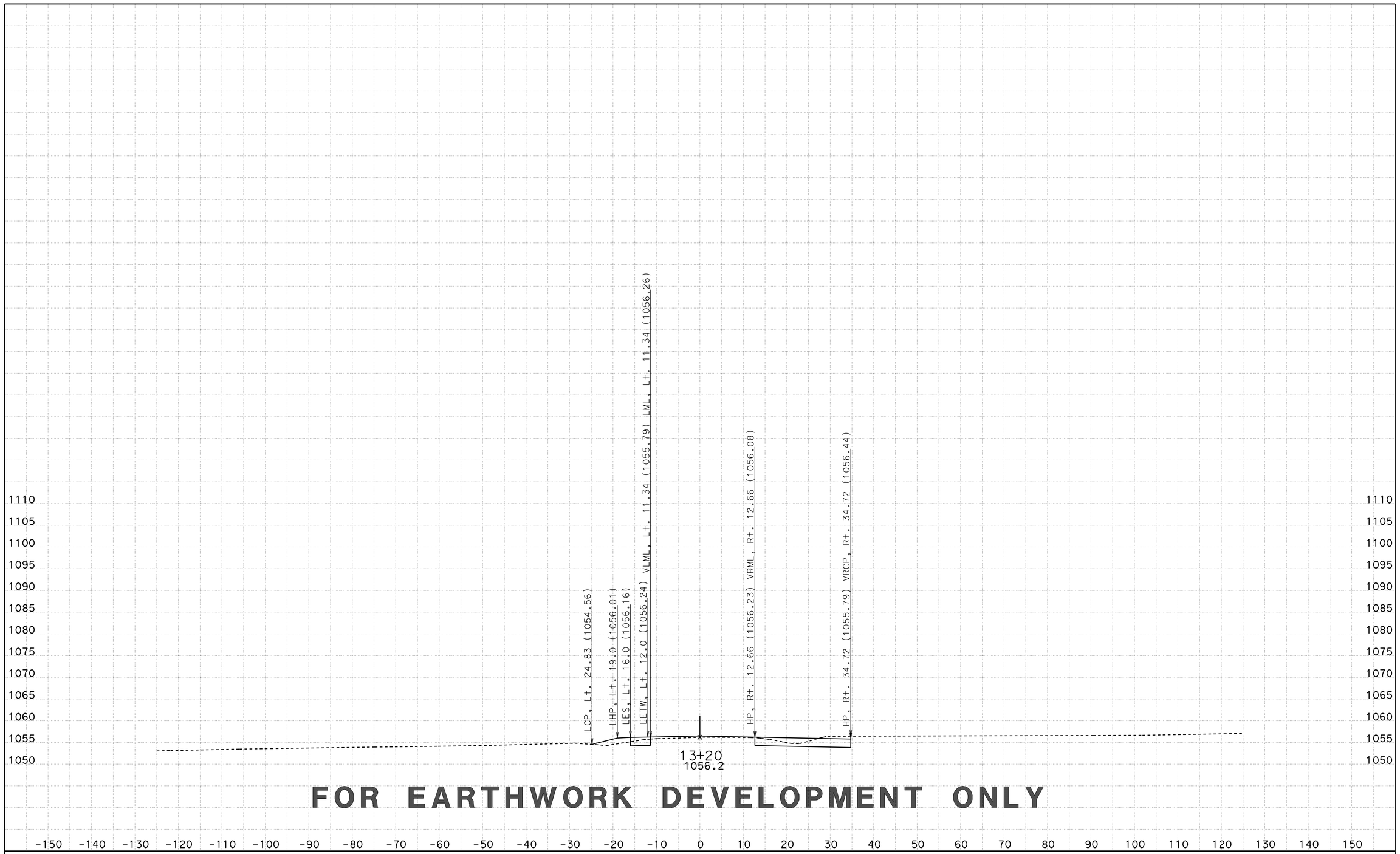

FOR EARTHWORK DEVELOPMENT ONLY

CREATED BY: D LOCKLING
DATE: 3/20/2015
KC Project: CENTRE File: ..\CENTRE\EAR\XS\centre_fg+sub+feat xs.ear

CONTRACT: 05-330784
DIST/CO/RTE/PM: 05-SLO-46-46.0/50.2
PROJECT ID: 0512000076

SCALE: 1" = 10' Horiz.
1" = 10' Vert.

All Dimensions are US Survey Feet

CTR1
CROSS SECTIONS
SHEET 37 OF 96

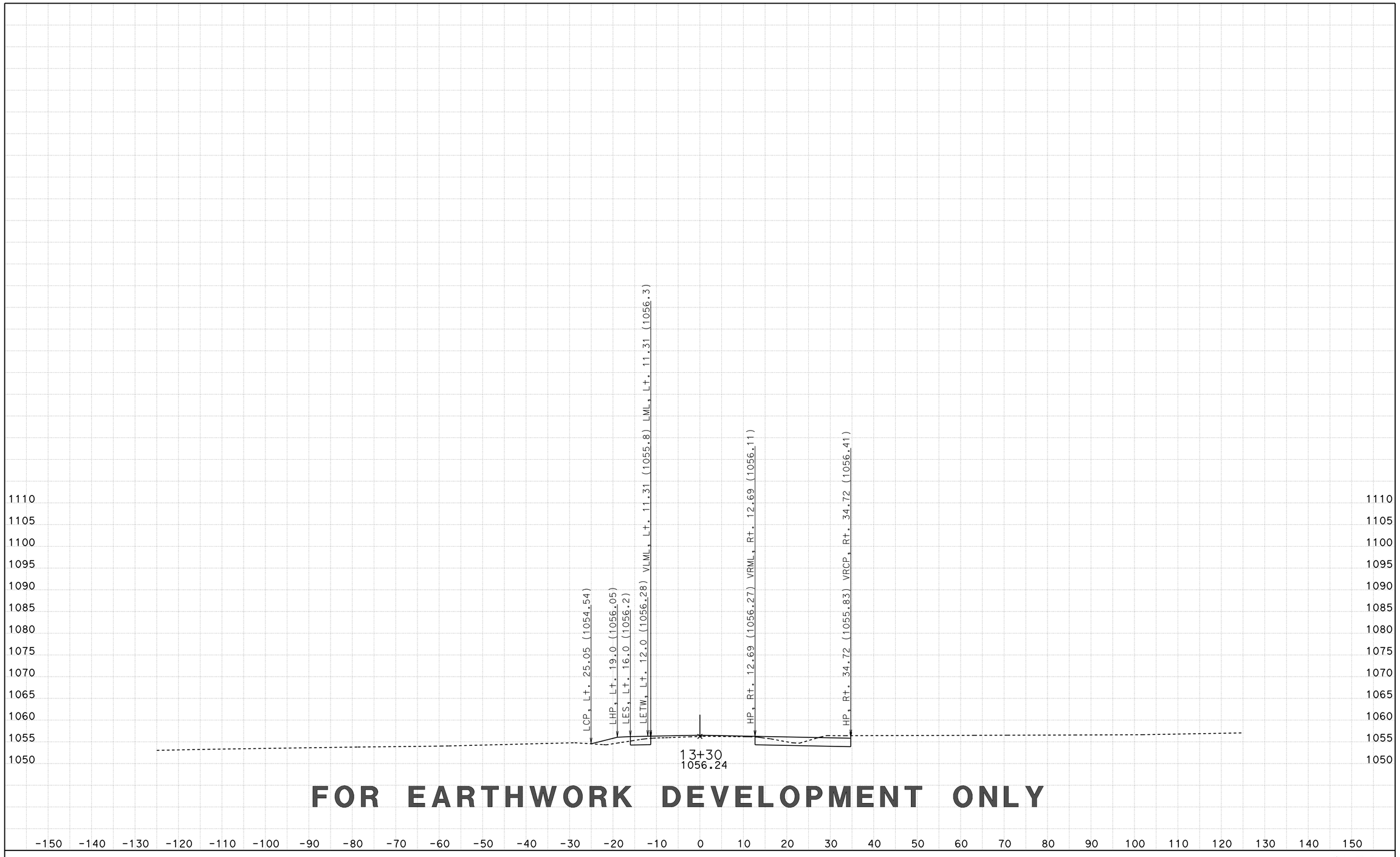

FOR EARTHWORK DEVELOPMENT ONLY

CREATED BY: D LOCKLING
DATE: 3/20/2015
KC Project: CENTRE File: ..\CENTRE\EAR\XS\centre_fg+sub+feat xs.ear

CONTRACT: 05-330784
DIST/CO/RTE/PM: 05-SLO-46-46.0/50.2
PROJECT ID: 0512000076

SCALE: 1" = 10' Horiz.
1" = 10' Vert.

All Dimensions are US Survey Feet

CTR1
CROSS SECTIONS
SHEET 38 OF 96

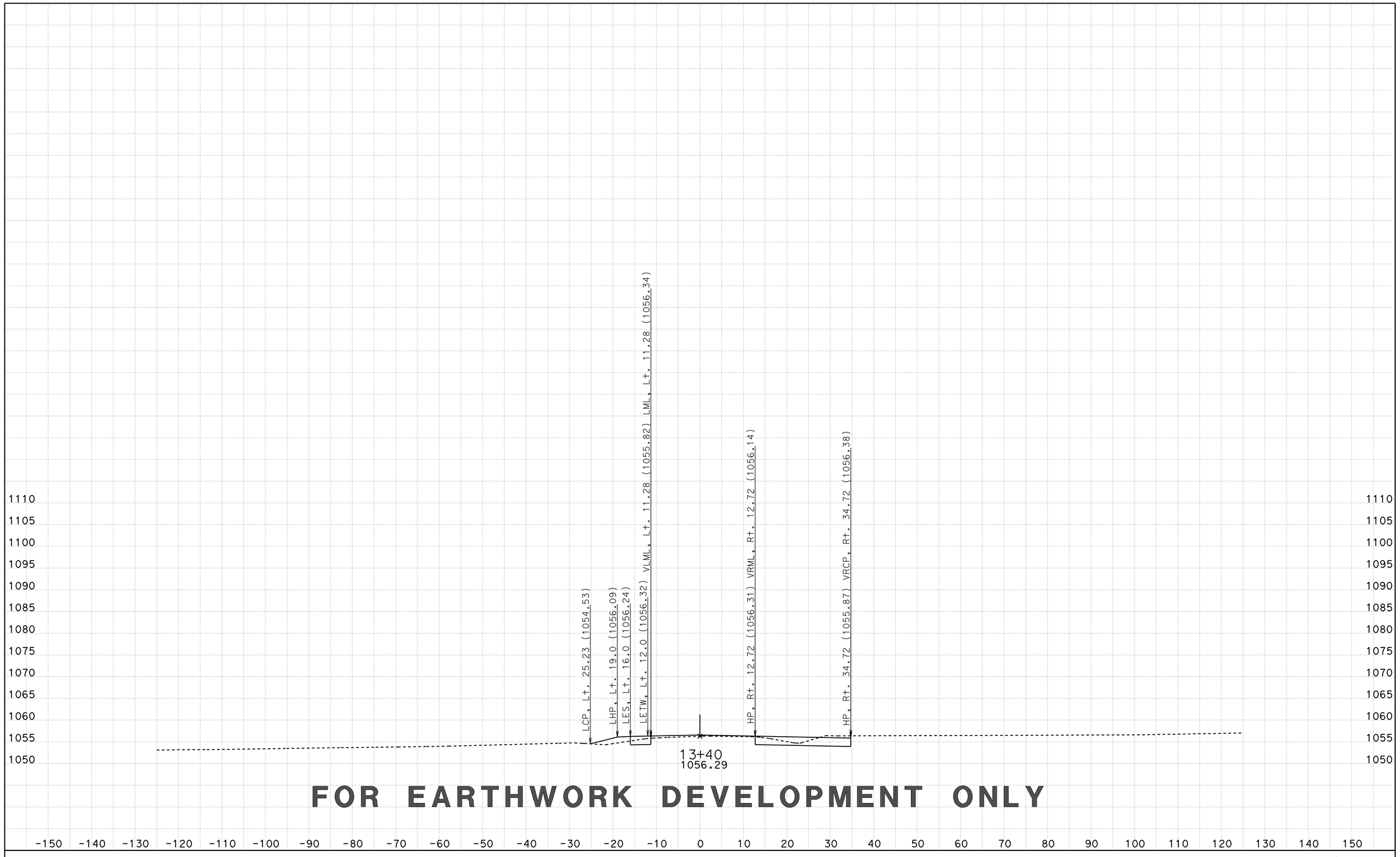

CREATED BY: D LOCKLING
DATE: 3/20/2015
KC Project: CENTRE File: ..\CENTRE\EAR\XS\centre_fg+sub+feat xs.ear

CONTRACT: 05-330784
DIST/CO/RTE/PM: 05-SLO-46-46.0/50.2
PROJECT ID: 0512000076

SCALE: 1" = 10' Horiz.
1" = 10' Vert.

All Dimensions are US Survey Feet

CTR1
CROSS SECTIONS
SHEET 39 OF 96

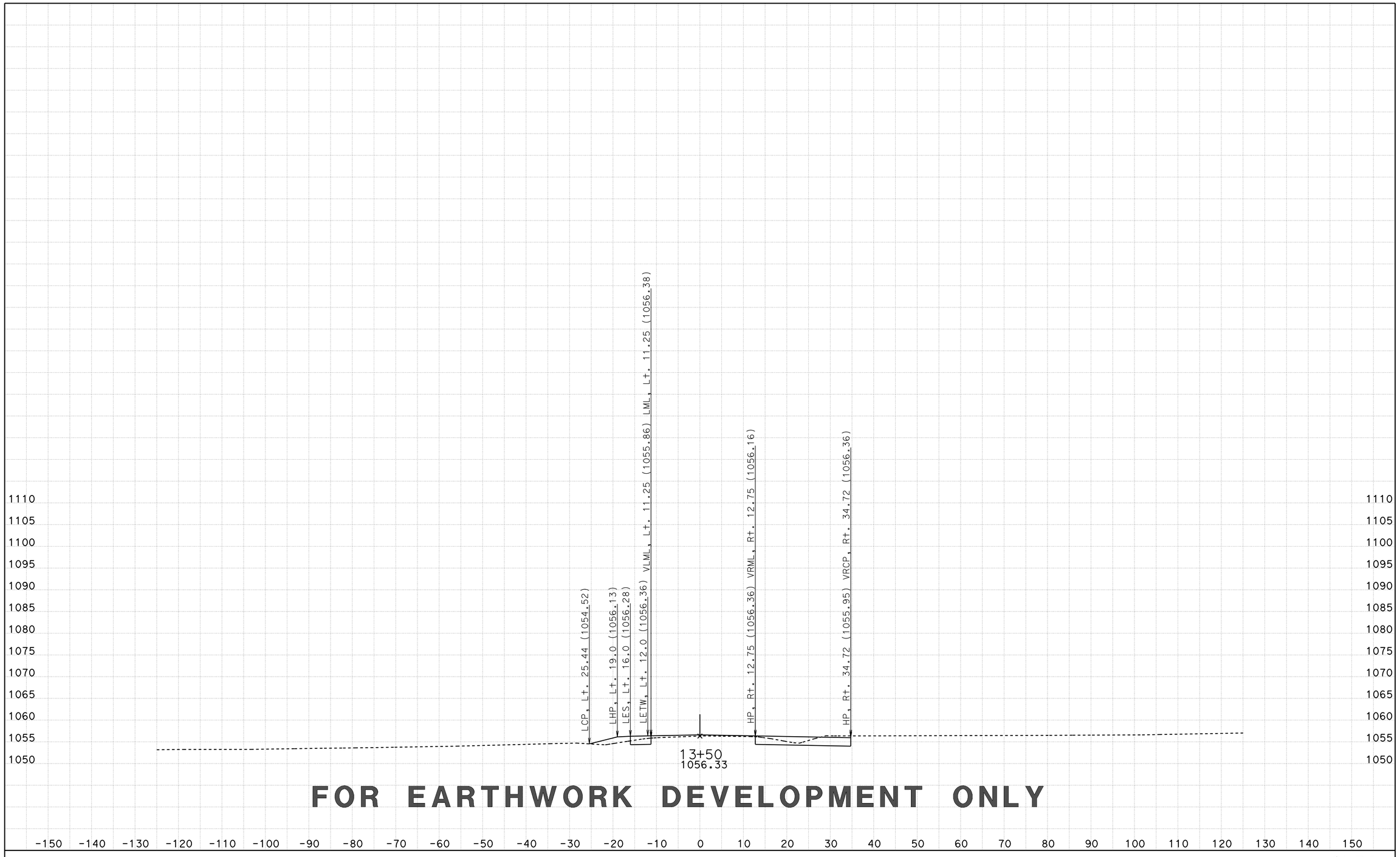

FOR EARTHWORK DEVELOPMENT ONLY

CREATED BY: D LOCKLING
DATE: 3/20/2015
KC Project: CENTRE File: ..\CENTRE\EAR\XS\centre_fg+sub+feat xs.ear

CONTRACT: 05-330784
DIST/CO/RTE/PM: 05-SLO-46-46.0/50.2
PROJECT ID: 0512000076

SCALE: 1" = 10' Horiz.
1" = 10' Vert.

All Dimensions are US Survey Feet

CTR1
CROSS SECTIONS
SHEET 40 OF 96



FOR EARTHWORK DEVELOPMENT ONLY

CREATED BY: D LOCKLING
DATE: 3/20/2015
KC Project: CENTRE File: ..\CENTRE\EAR\XS\centre_fg+sub+feat xs.ear

CONTRACT: 05-330784
DIST/CO/RTE/PM: 05-SLO-46-46.0/50.2
PROJECT ID: 0512000076

SCALE: 1" = 10' Horiz.
1" = 10' Vert.

All Dimensions are US Survey Feet

CTR1
CROSS SECTIONS
SHEET 41 OF 96

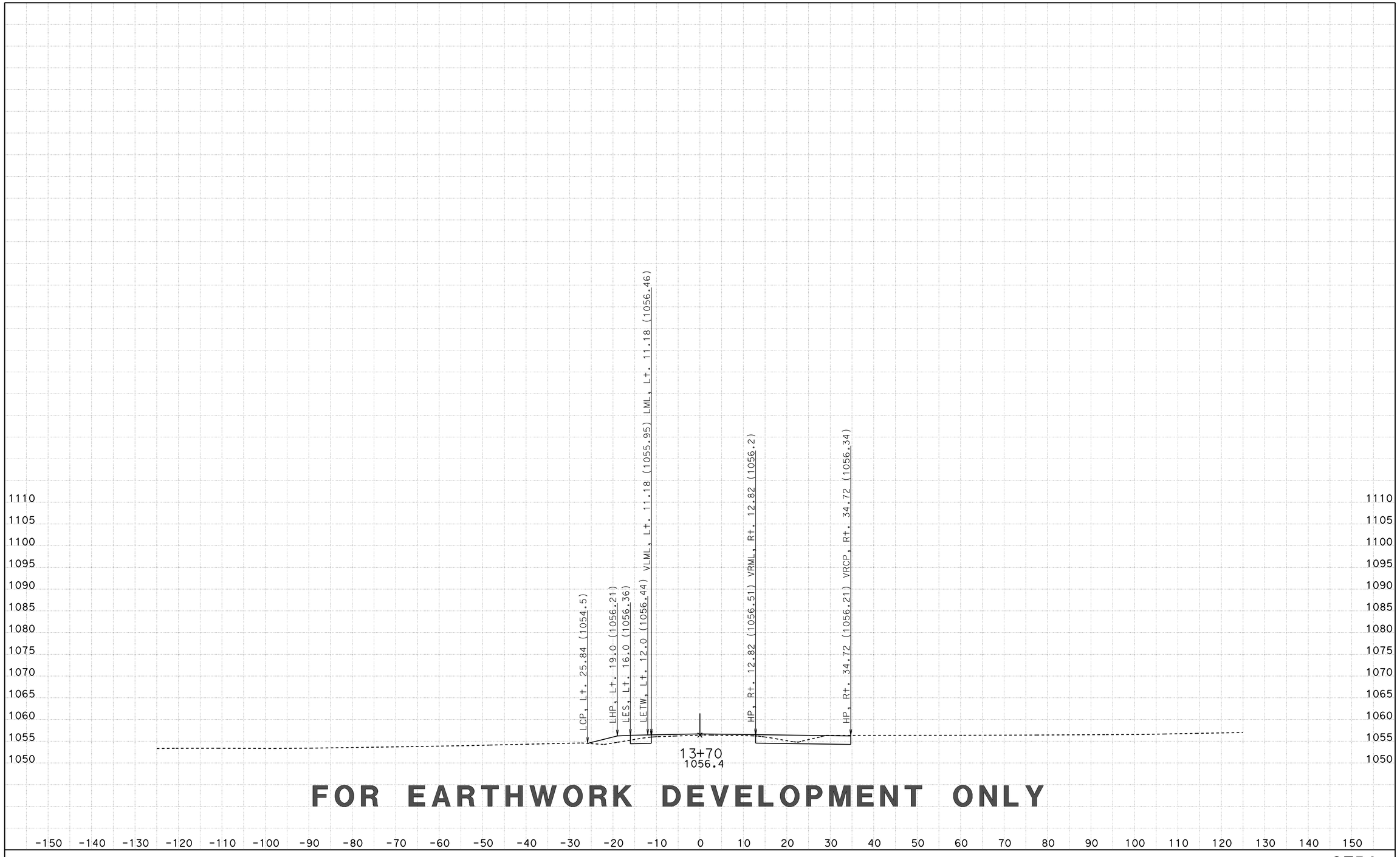

FOR EARTHWORK DEVELOPMENT ONLY

CREATED BY: D LOCKLING
DATE: 3/20/2015
KC Project: CENTRE File: ..\CENTRE\EAR\XS\centre_fg+sub+feat xs.ear

CONTRACT: 05-330784
DIST/CO/RTE/PM: 05-SLO-46-46.0/50.2
PROJECT ID: 0512000076

SCALE: 1" = 10' Horiz.
1" = 10' Vert.

All Dimensions are US Survey Feet

CTR1
CROSS SECTIONS
SHEET 42 OF 96

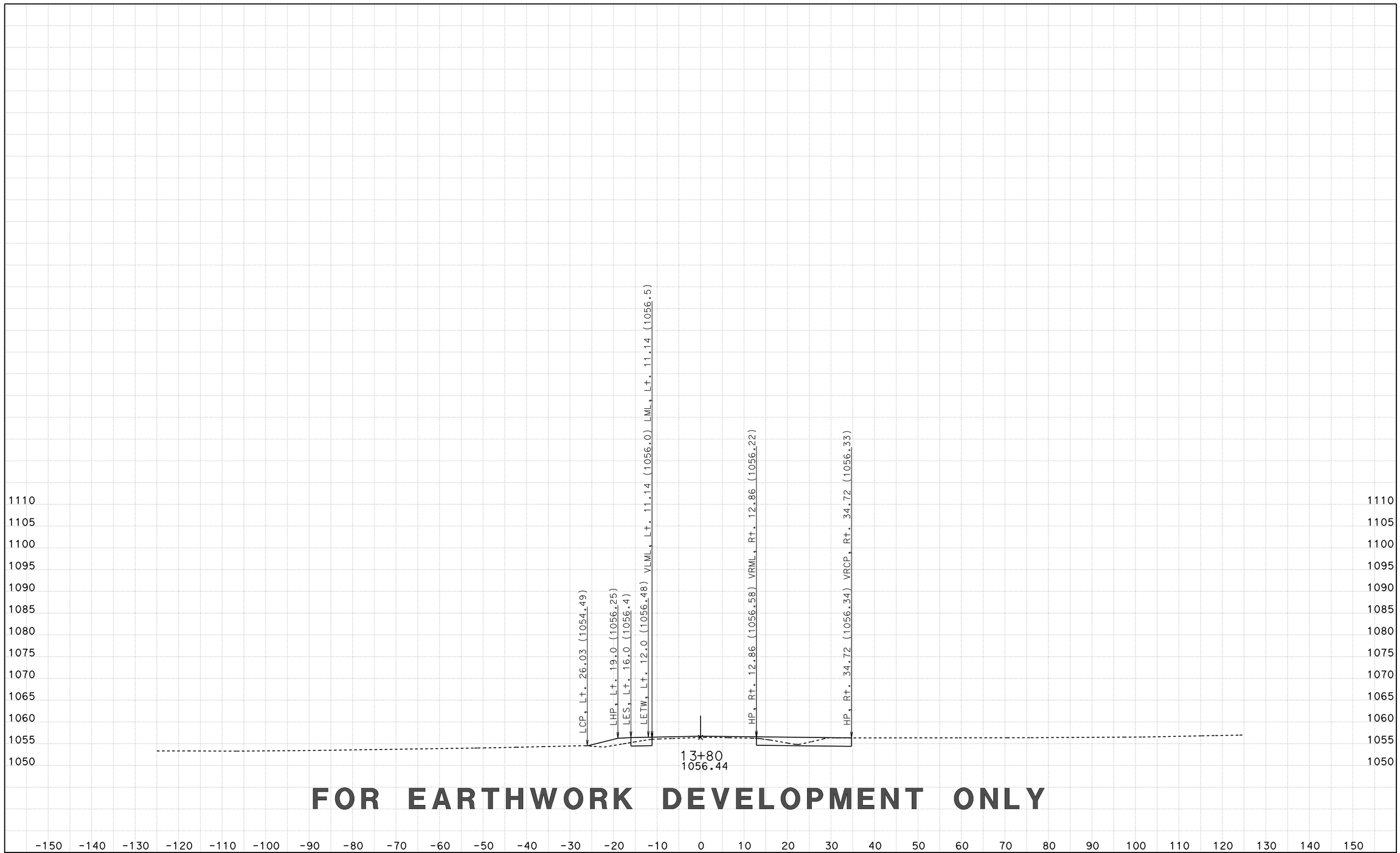

FOR EARTHWORK DEVELOPMENT ONLY

CREATED BY: D LOCKLING
DATE: 3/20/2015
KC Project: CENTRE File: ..\CENTRE\EAR\XS\centre_fg+sub+feat xs.ear

CONTRACT: 05-330784
DIST/CO/RTE/PM: 05-SLO-46-46.0/50.2
PROJECT ID: 0512000076

SCALE: 1" = 10' Horiz.
1" = 10' Vert.

All Dimensions are US Survey Feet

CTR1
CROSS SECTIONS
SHEET 43 OF 96



FOR EARTHWORK DEVELOPMENT ONLY

CREATED BY: D LOCKLING
DATE: 3/20/2015
KC Project: CENTRE File: ..\CENTRE\EAR\XS\centre_fg+sub+feat xs.ear

CONTRACT: 05-330784
DIST/CO/RTE/PM: 05-SLO-46-46.0/50.2
PROJECT ID: 0512000076

SCALE: 1" = 10' Horiz.
1" = 10' Vert.

All Dimensions are US Survey Feet

CTR1
CROSS SECTIONS
SHEET 44 OF 96

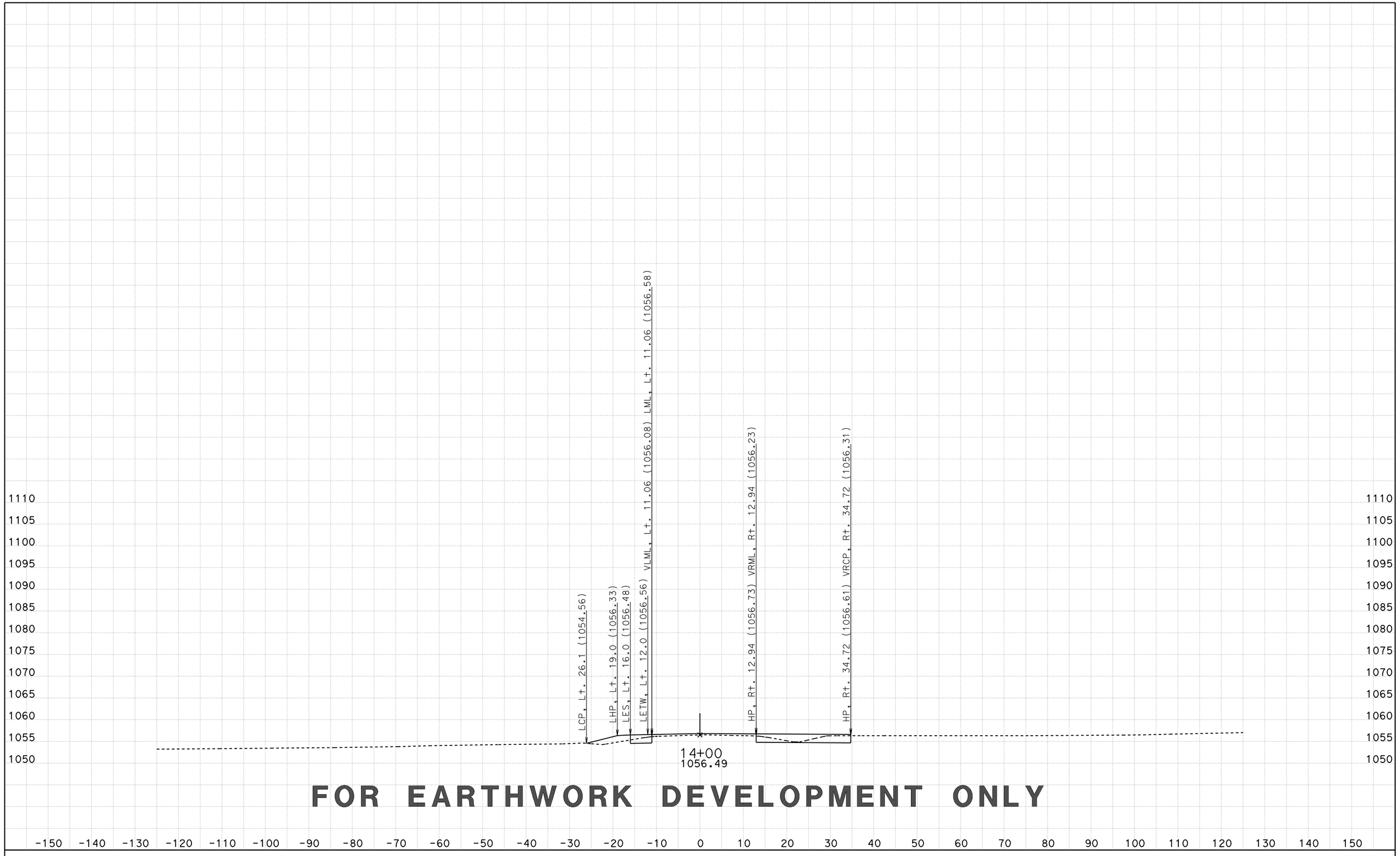

FOR EARTHWORK DEVELOPMENT ONLY

CREATED BY: D LOCKLING
DATE: 3/20/2015
KC Project: CENTRE File: ..\CENTRE\EAR\XS\centre_fg+sub+feat xs.ear

CONTRACT: 05-330784
DIST/CO/RTE/PM: 05-SLO-46-46.0/50.2
PROJECT ID: 0512000076

SCALE: 1" = 10' Horiz.
1" = 10' Vert.

All Dimensions are US Survey Feet

CTR1
CROSS SECTIONS
SHEET 45 OF 96

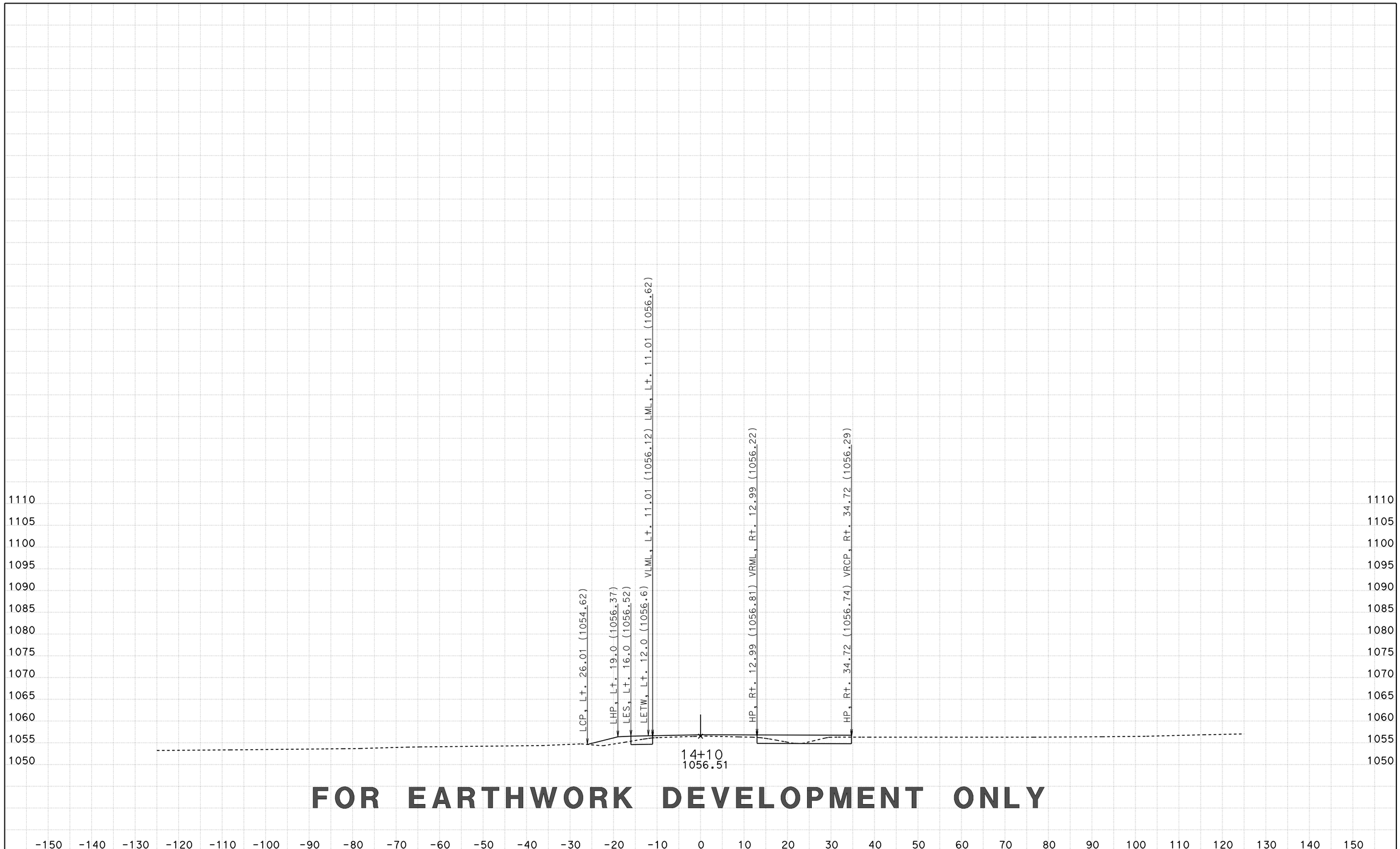

FOR EARTHWORK DEVELOPMENT ONLY

CREATED BY: D LOCKLING
DATE: 3/20/2015
KC Project: CENTRE File: ..\CENTRE\EAR\XS\centre_fg+sub+feat xs.ear

CONTRACT: 05-330784
DIST/CO/RTE/PM: 05-SLO-46-46.0/50.2
PROJECT ID: 0512000076

SCALE: 1" = 10' Horiz.
1" = 10' Vert.

All Dimensions are US Survey Feet

CTR1
CROSS SECTIONS
SHEET 46 OF 96

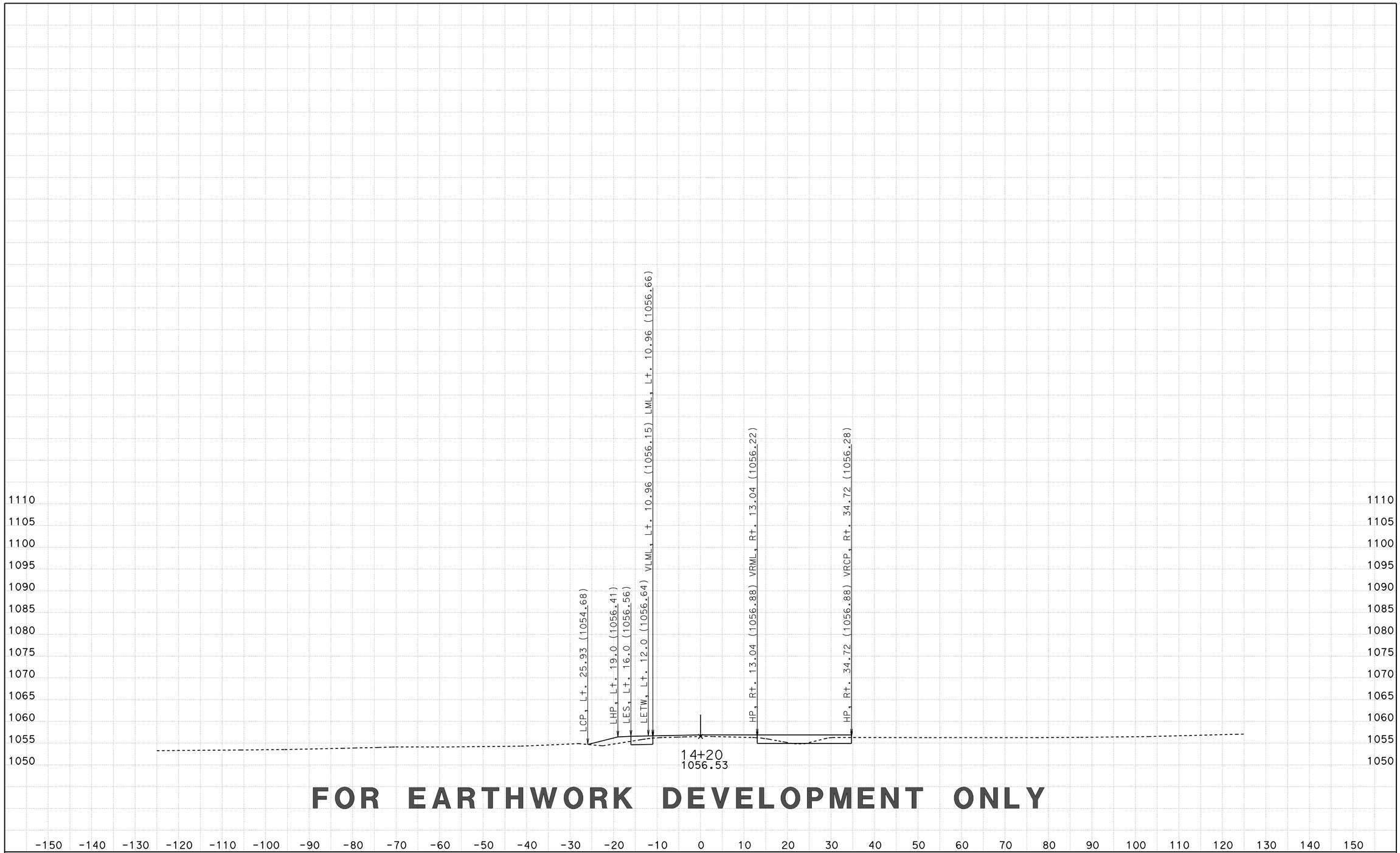

FOR EARTHWORK DEVELOPMENT ONLY

CREATED BY: D LOCKLING
DATE: 3/20/2015
KC Project: CENTRE File: ..\CENTRE\EAR\XS\centre_fg+sub+feat xs.ear

CONTRACT: 05-330784
DIST/CO/RTE/PM: 05-SLO-46-46.0/50.2
PROJECT ID: 0512000076

SCALE: 1" = 10' Horiz.
1" = 10' Vert.

All Dimensions are US Survey Feet

CTR1
CROSS SECTIONS
SHEET 47 OF 96



CREATED BY: D LOCKLING
DATE: 3/20/2015
KC Project: CENTRE File: ..\CENTRE\EAR\XS\centre_fg+sub+feat xs.ear

CONTRACT: 05-330784
DIST/CO/RTE/PM: 05-SLO-46-46.0/50.2
PROJECT ID: 0512000076

SCALE: 1" = 10' Horiz.
1" = 10' Vert.

All Dimensions are US Survey Feet

CTR1
CROSS SECTIONS



FOR EARTHWORK DEVELOPMENT ONLY

CREATED BY: D LOCKLING
DATE: 3/20/2015
KC Project: CENTRE File: ..\CENTRE\EAR\XS\centre_fg+sub+feat xs.ear

CONTRACT: 05-330784
DIST/CO/RTE/PM: 05-SLO-46-46.0/50.2
PROJECT ID: 0512000076

SCALE: 1" = 10' Horiz.
1" = 10' Vert.

All Dimensions are US Survey Feet

CTR1
CROSS SECTIONS



FOR EARTHWORK DEVELOPMENT ONLY

CREATED BY: D LOCKLING
DATE: 3/20/2015
KC Project: CENTRE File: ..\CENTRE\EAR\XS\centre_fg+sub+feat xs.ear

CONTRACT: 05-330784
DIST/CO/RTE/PM: 05-SLO-46-46.0/50.2
PROJECT ID: 0512000076

SCALE: 1" = 10' Horiz.
1" = 10' Vert.

All Dimensions are US Survey Feet

CTR1
CROSS SECTIONS
SHEET 50 OF 96