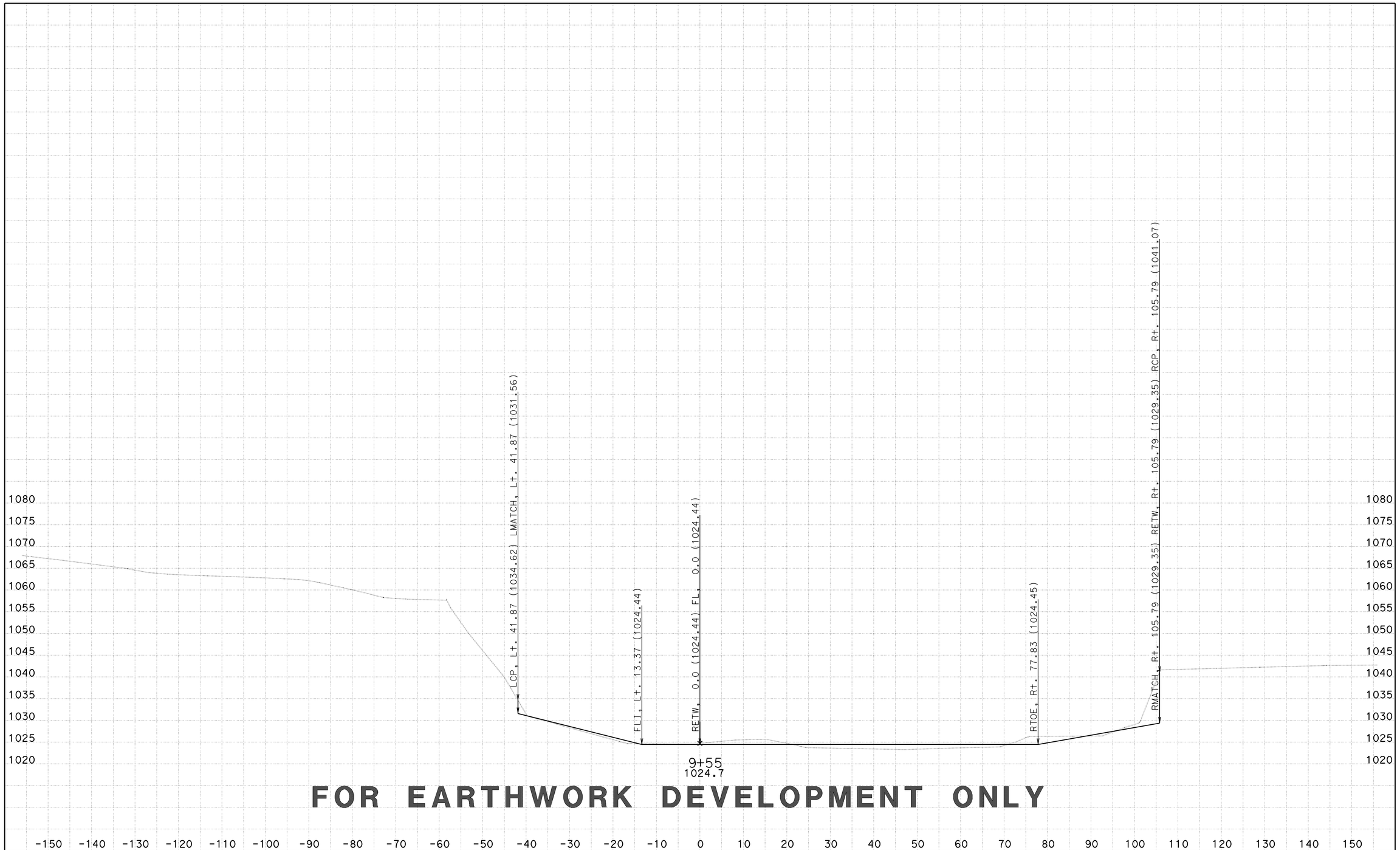

FOR EARTHWORK DEVELOPMENT ONLY

CREATED BY: D LOCKLING
DATE: 3/25/2015
KC Project: CHOBR File: ..\CHOBR\EAR\XS\cholame_rsp_sub xs.ear

CONTRACT: 05-330784
DIST/CO/RTE/PM: 05-SLO-46-46.0/50.2
PROJECT ID: 0512000076

SCALE: 1" = 10' Horiz.
1" = 10' Vert.

All Dimensions are US Survey Feet

CHOLAME1
CROSS SECTIONS

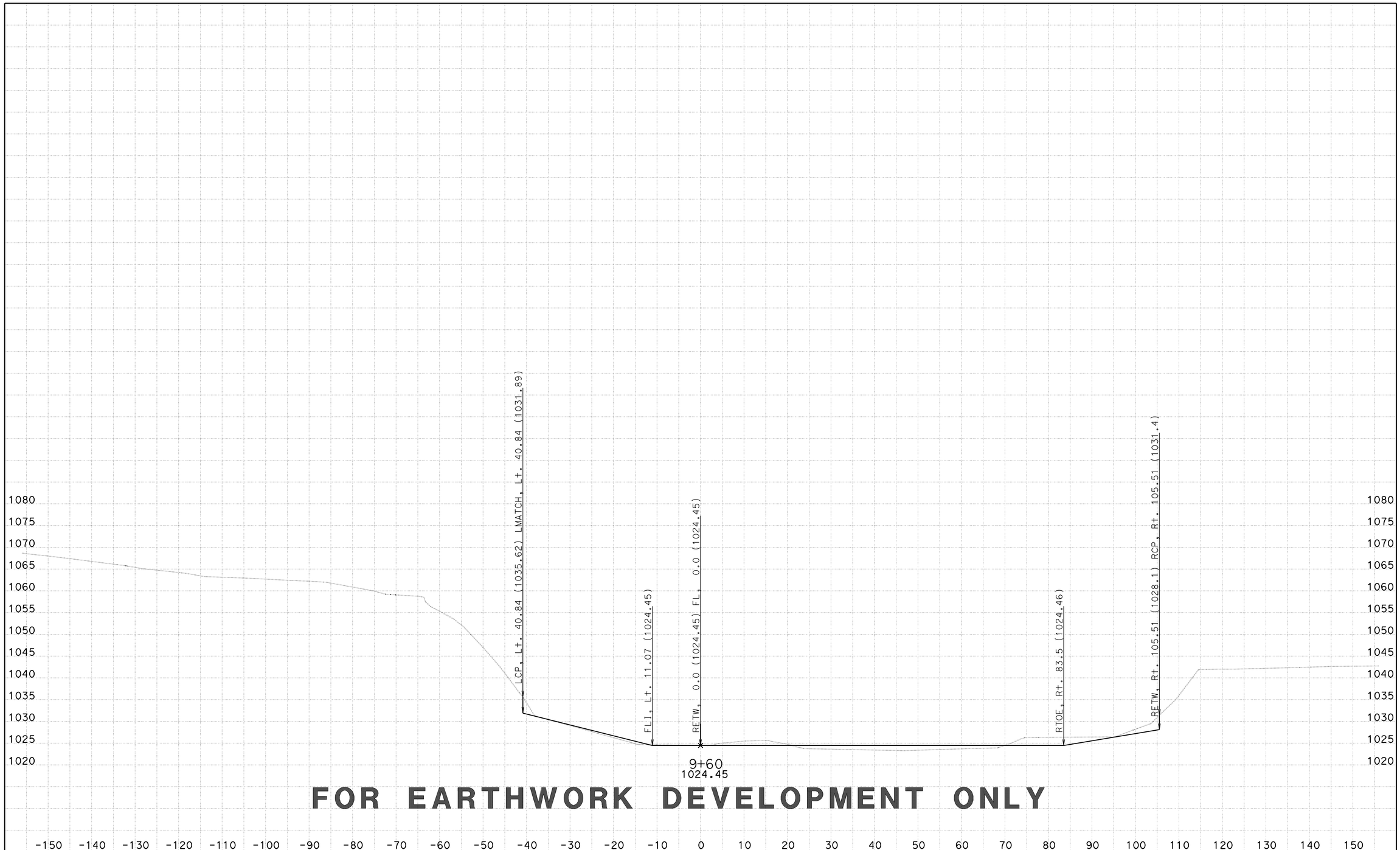

FOR EARTHWORK DEVELOPMENT ONLY

CREATED BY: D LOCKLING
DATE: 3/25/2015
KC Project: CHOBR File: ..\CHOBR\EAR\XS\cholame_rsp_sub xs.ear

CONTRACT: 05-330784
DIST/CO/RTE/PM: 05-SLO-46-46.0/50.2
PROJECT ID: 0512000076

SCALE: 1" = 10' Horiz.
1" = 10' Vert.

All Dimensions are US Survey Feet

CHOLAME1
CROSS SECTIONS

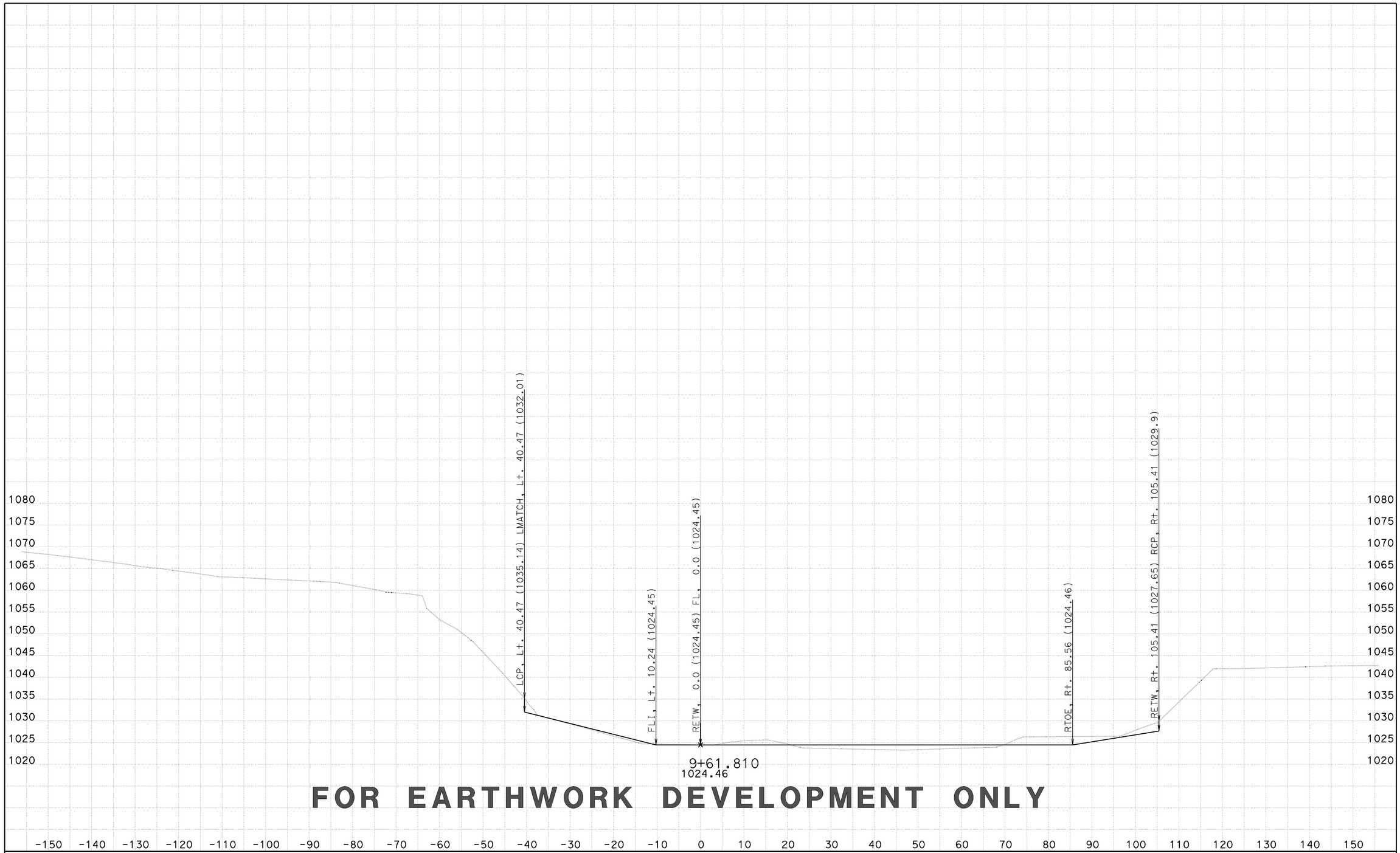

FOR EARTHWORK DEVELOPMENT ONLY

CREATED BY: D LOCKLING
DATE: 3/25/2015
KC Project: CHOBR File: ..\CHOBR\EAR\XS\cholame_rsp_sub xs.ear

CONTRACT: 05-330784
DIST/CO/RTE/PM: 05-SLO-46-46.0/50.2
PROJECT ID: 0512000076

SCALE: 1" = 10' Horiz.
1" = 10' Vert.

All Dimensions are US Survey Feet

CHOLAME1
CROSS SECTIONS

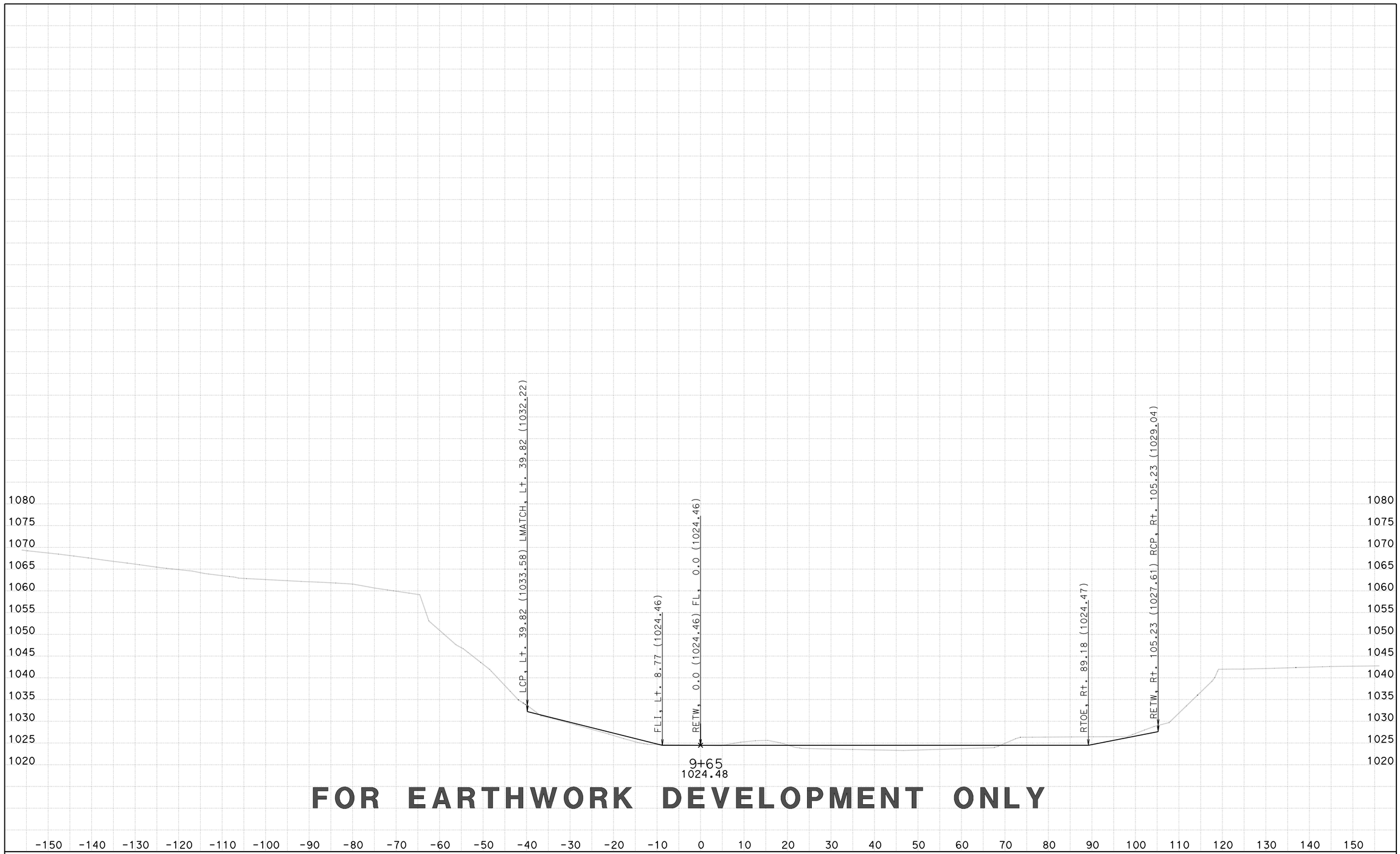

FOR EARTHWORK DEVELOPMENT ONLY

CREATED BY: D LOCKLING
DATE: 3/25/2015
KC Project: CHOBR File: ..\CHOBR\EAR\XS\cholame_rsp_sub xs.ear

CONTRACT: 05-330784
DIST/CO/RTE/PM: 05-SLO-46-46.0/50.2
PROJECT ID: 0512000076

SCALE: 1" = 10' Horiz.
1" = 10' Vert.

All Dimensions are US Survey Feet

CHOLAME1
CROSS SECTIONS

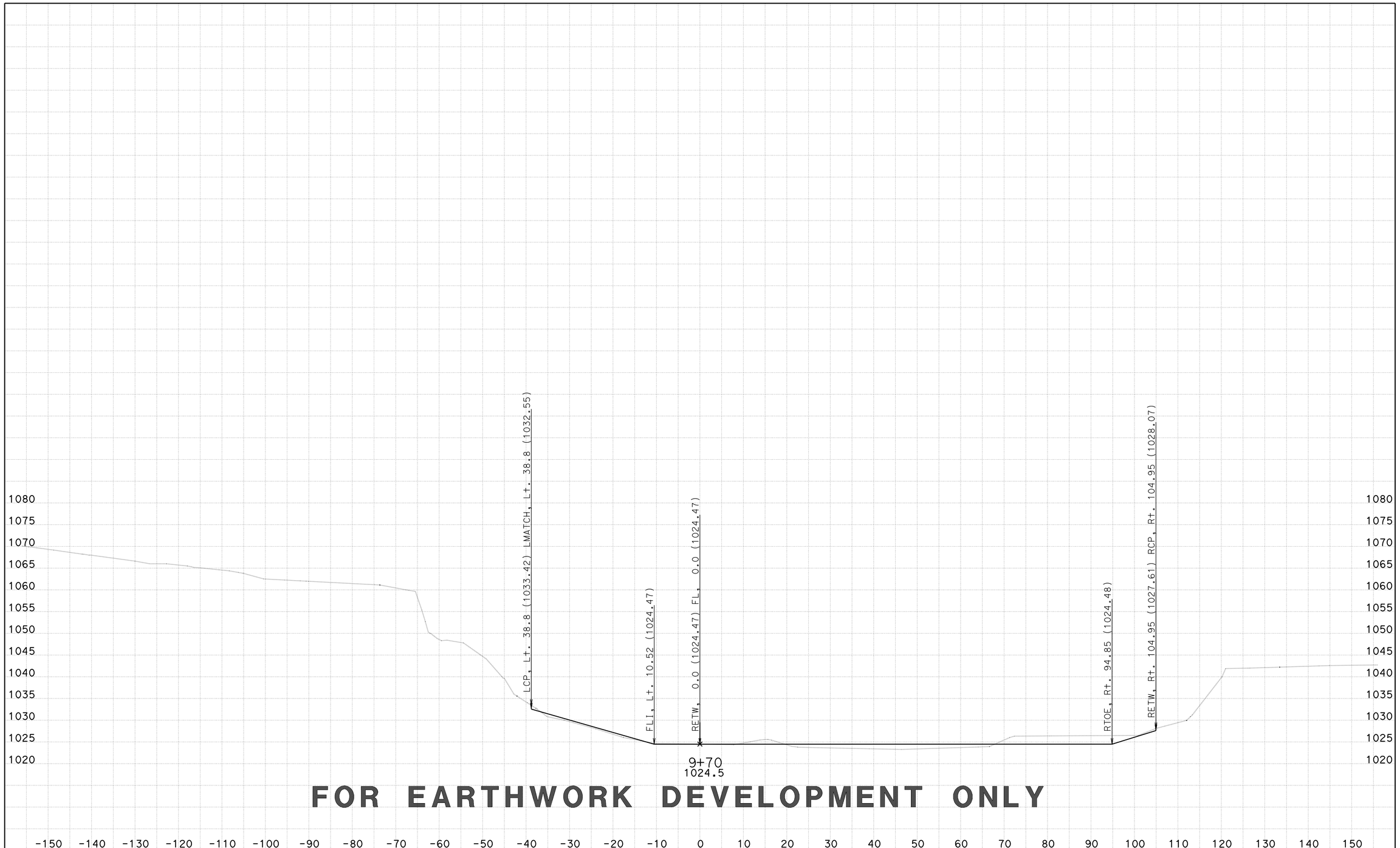

FOR EARTHWORK DEVELOPMENT ONLY

CREATED BY: D LOCKLING
DATE: 3/25/2015
KC Project: CHOBR File: ..\CHOBR\EAR\XS\cholame_rsp_sub xs.ear

CONTRACT: 05-330784
DIST/CO/RTE/PM: 05-SLO-46-46.0/50.2
PROJECT ID: 0512000076

SCALE: 1" = 10' Horiz.
1" = 10' Vert.

All Dimensions are US Survey Feet

CHOLAME1
CROSS SECTIONS

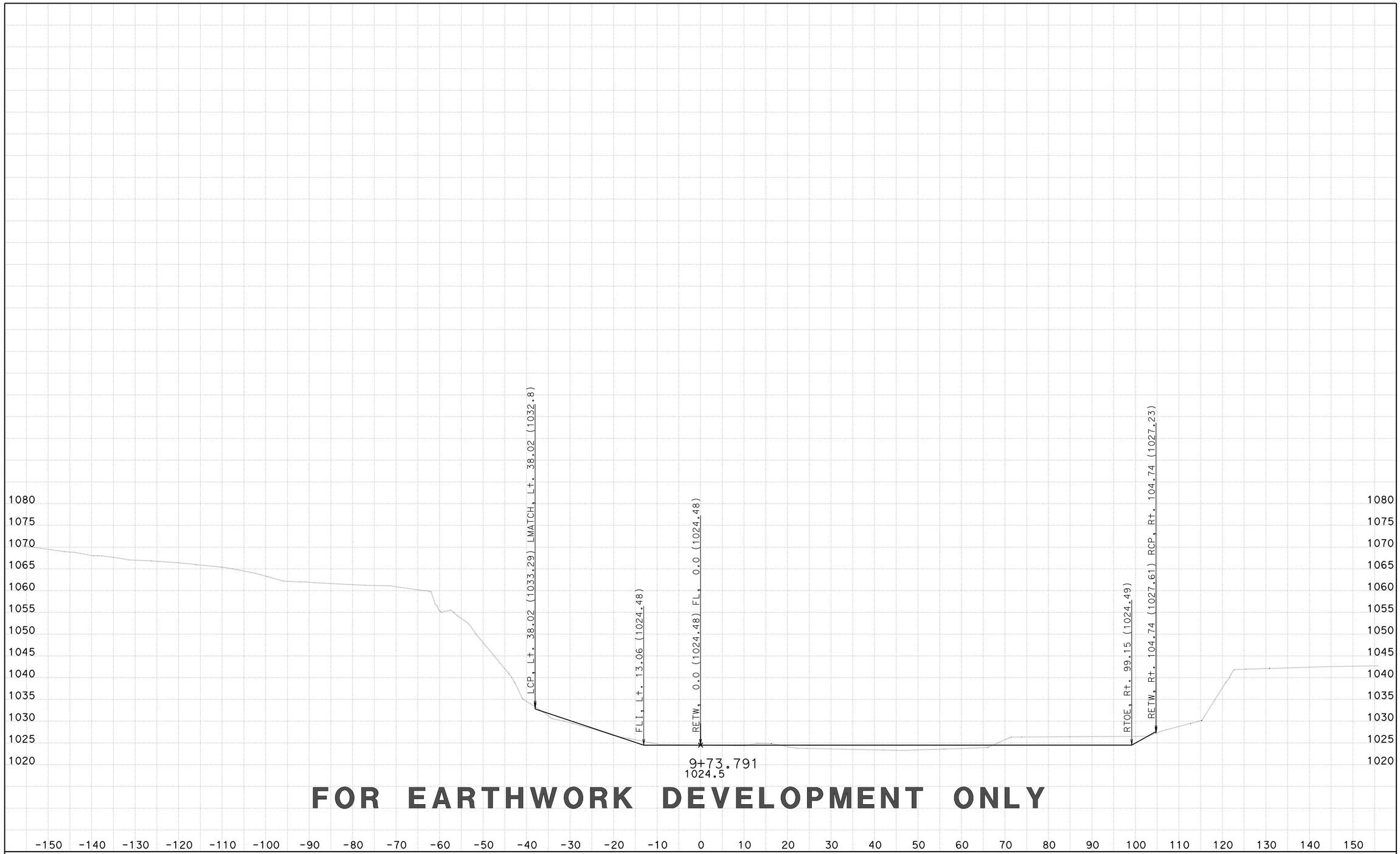

FOR EARTHWORK DEVELOPMENT ONLY

CREATED BY: D LOCKLING
DATE: 3/25/2015
KC Project: CHOBR File: ..\CHOBR\EAR\XS\cholame_rsp_sub xs.ear

CONTRACT: 05-330784
DIST/CO/RTE/PM: 05-SLO-46-46.0/50.2
PROJECT ID: 0512000076

SCALE: 1" = 10' Horiz.
1" = 10' Vert.

All Dimensions are US Survey Feet

CHOLAME1
CROSS SECTIONS

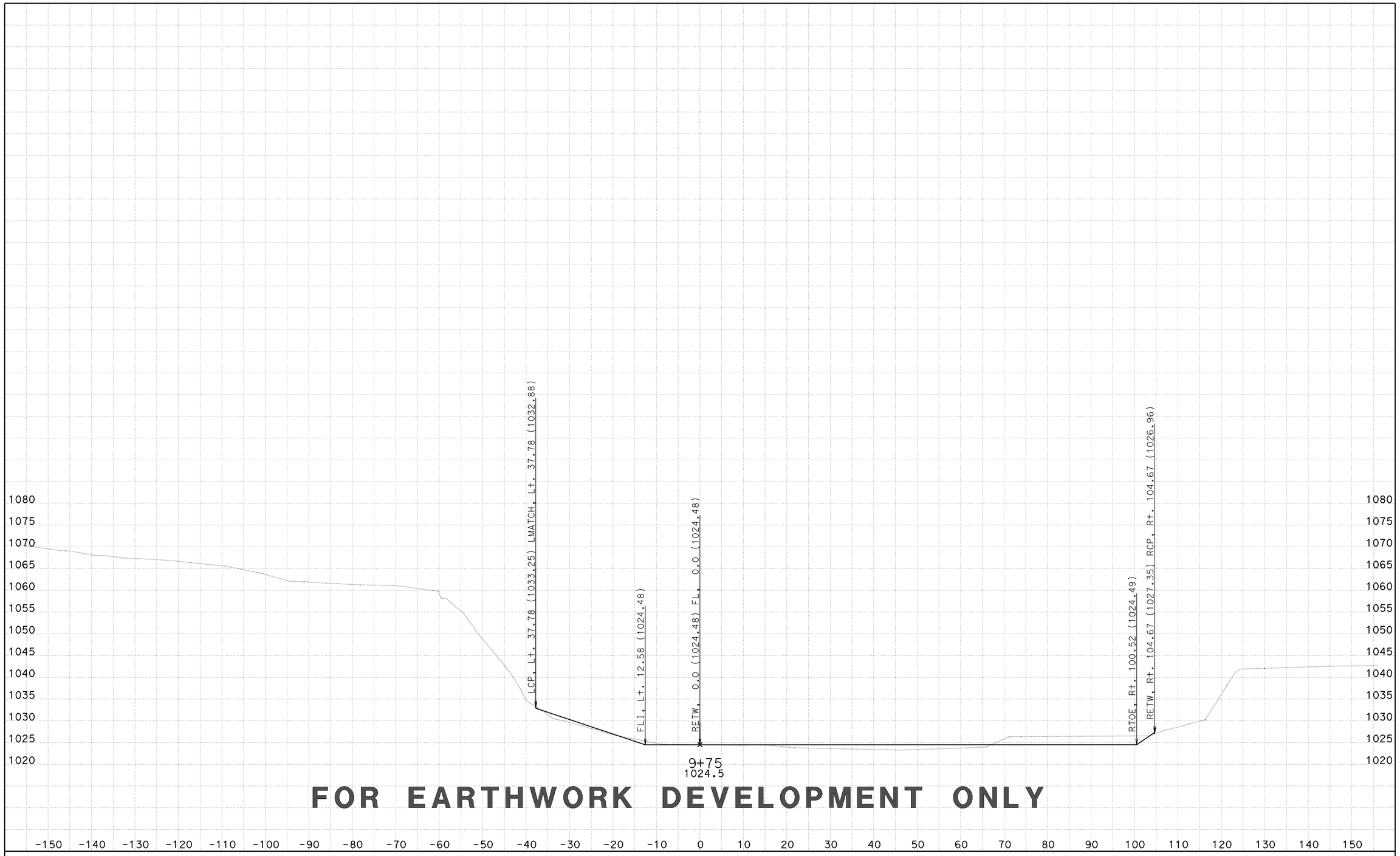

FOR EARTHWORK DEVELOPMENT ONLY

CREATED BY: D LOCKLING
DATE: 3/25/2015
KC Project: CHOBR File: ..\CHOBR\EAR\XS\cholame_rsp_sub xs.ear

CONTRACT: 05-330784
DIST/CO/RTE/PM: 05-SLO-46-46.0/50.2
PROJECT ID: 0512000076

SCALE: 1" = 10' Horiz.
1" = 10' Vert.

All Dimensions are US Survey Feet

CHOLAME1
CROSS SECTIONS

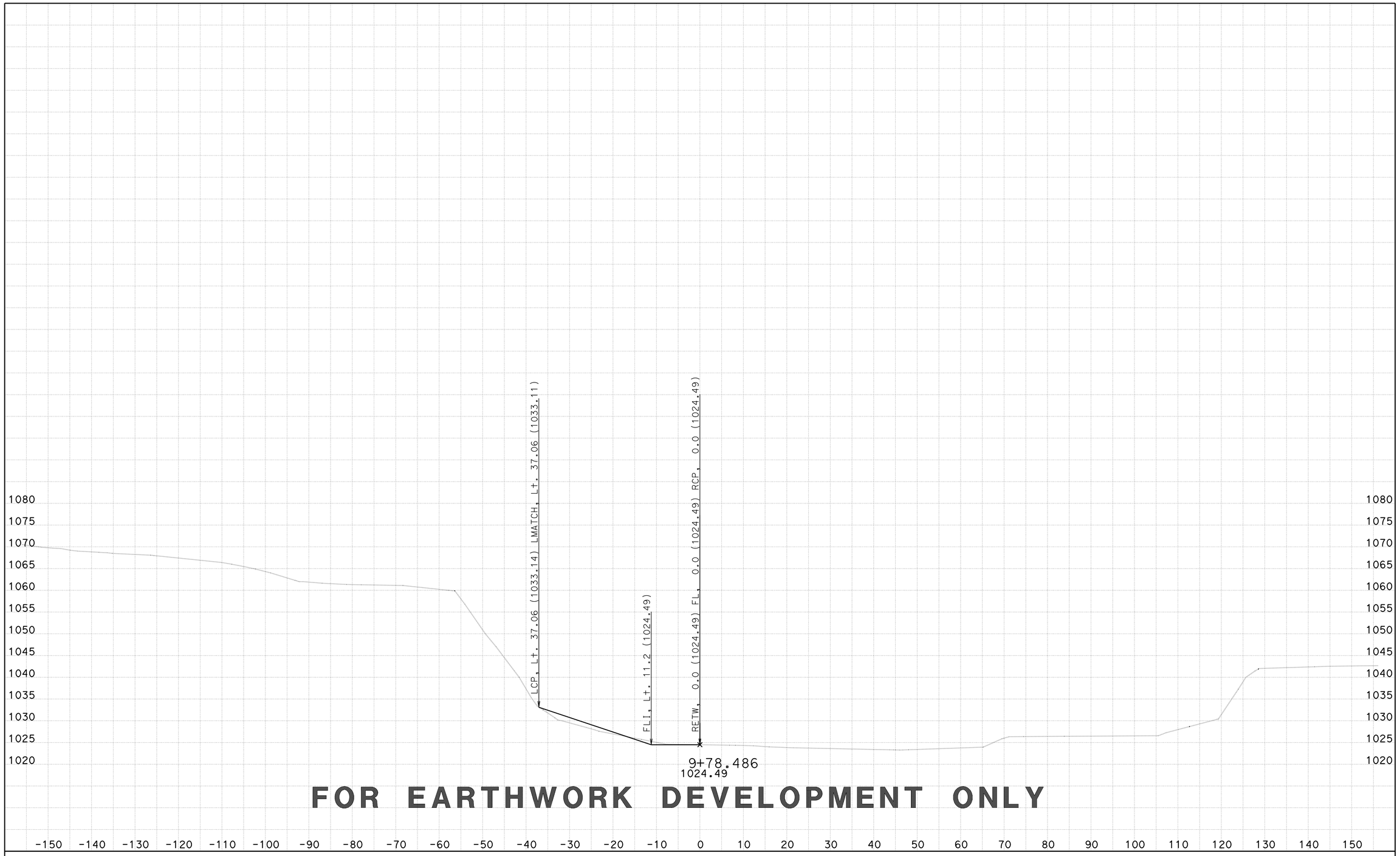

FOR EARTHWORK DEVELOPMENT ONLY

CREATED BY: D LOCKLING
DATE: 3/25/2015
KC Project: CHOBR File: ..\CHOBR\EAR\XS\cholame_rsp_sub xs.ear

CONTRACT: 05-330784
DIST/CO/RTE/PM: 05-SLO-46-46.0/50.2
PROJECT ID: 0512000076

SCALE: 1" = 10' Horiz.
1" = 10' Vert.

All Dimensions are US Survey Feet

CHOLAME1
CROSS SECTIONS

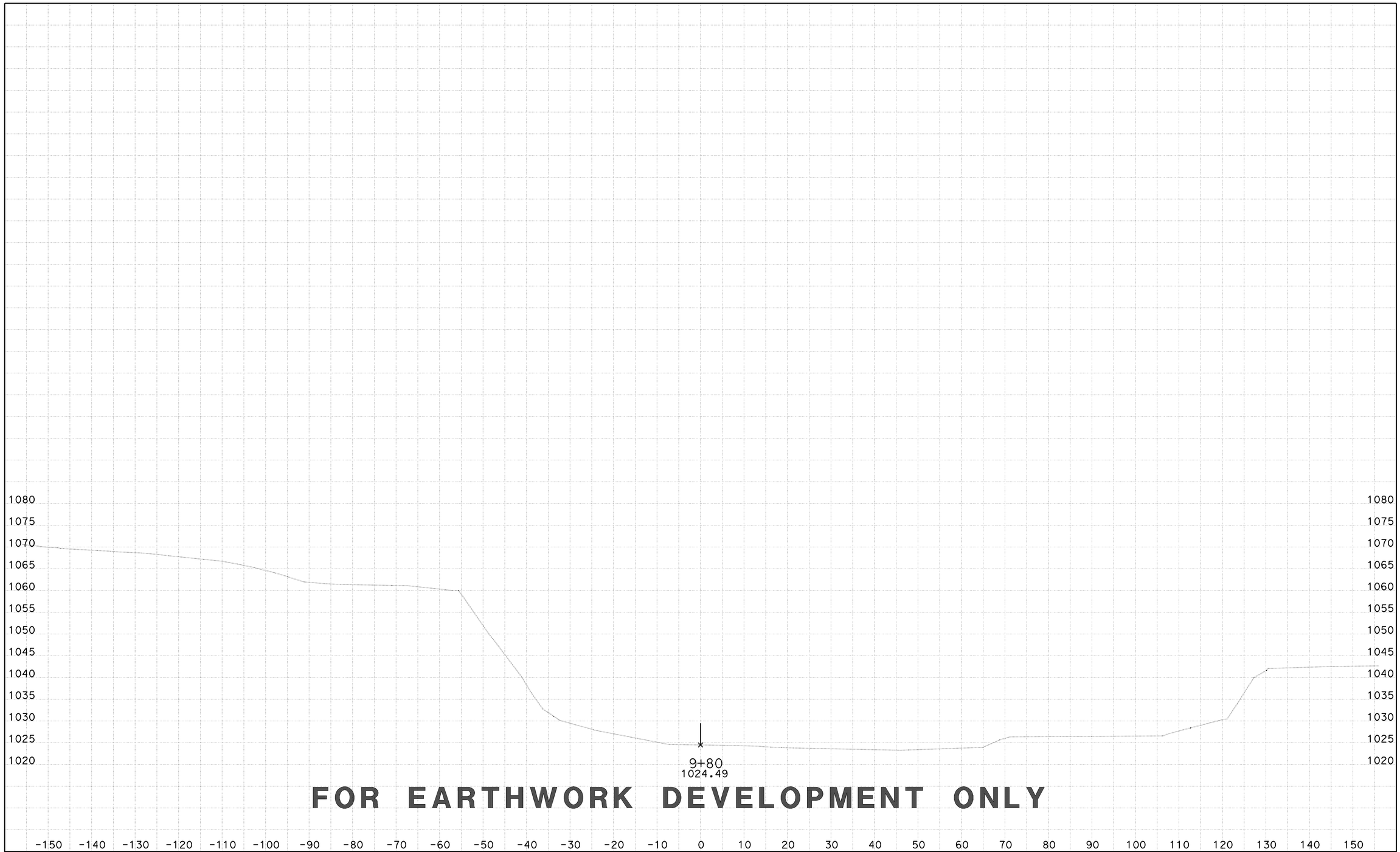

FOR EARTHWORK DEVELOPMENT ONLY

CREATED BY: D LOCKLING
DATE: 3/25/2015
KC Project: CHOBR File: ..\CHOBR\EAR\XS\cholame_rsp_sub xs.ear

CONTRACT: 05-330784
DIST/CO/RTE/PM: 05-SLO-46-46.0/50.2
PROJECT ID: 0512000076

SCALE: 1" = 10' Horiz.
1" = 10' Vert.

All Dimensions are US Survey Feet

CHOLAME1
CROSS SECTIONS
SHEET 109 OF 118

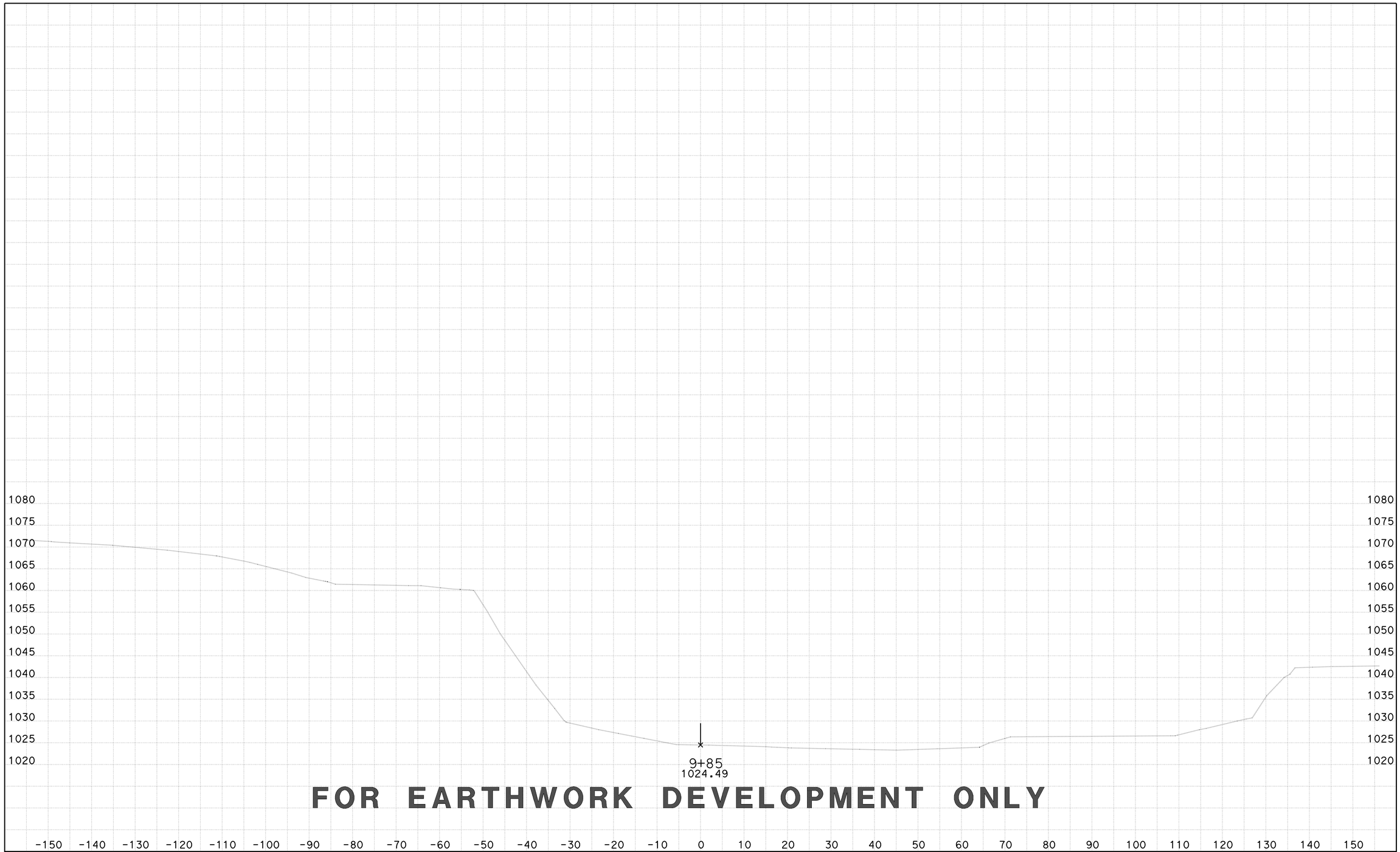

FOR EARTHWORK DEVELOPMENT ONLY

CREATED BY: D LOCKLING
DATE: 3/25/2015
KC Project: CHOBR File: ..\CHOBR\EAR\XS\cholame_rsp_sub xs.ear

CONTRACT: 05-330784
DIST/CO/RTE/PM: 05-SLO-46-46.0/50.2
PROJECT ID: 0512000076

SCALE: 1" = 10' Horiz.
1" = 10' Vert.

All Dimensions are US Survey Feet

CHOLAME1
CROSS SECTIONS
SHEET 110 OF 118

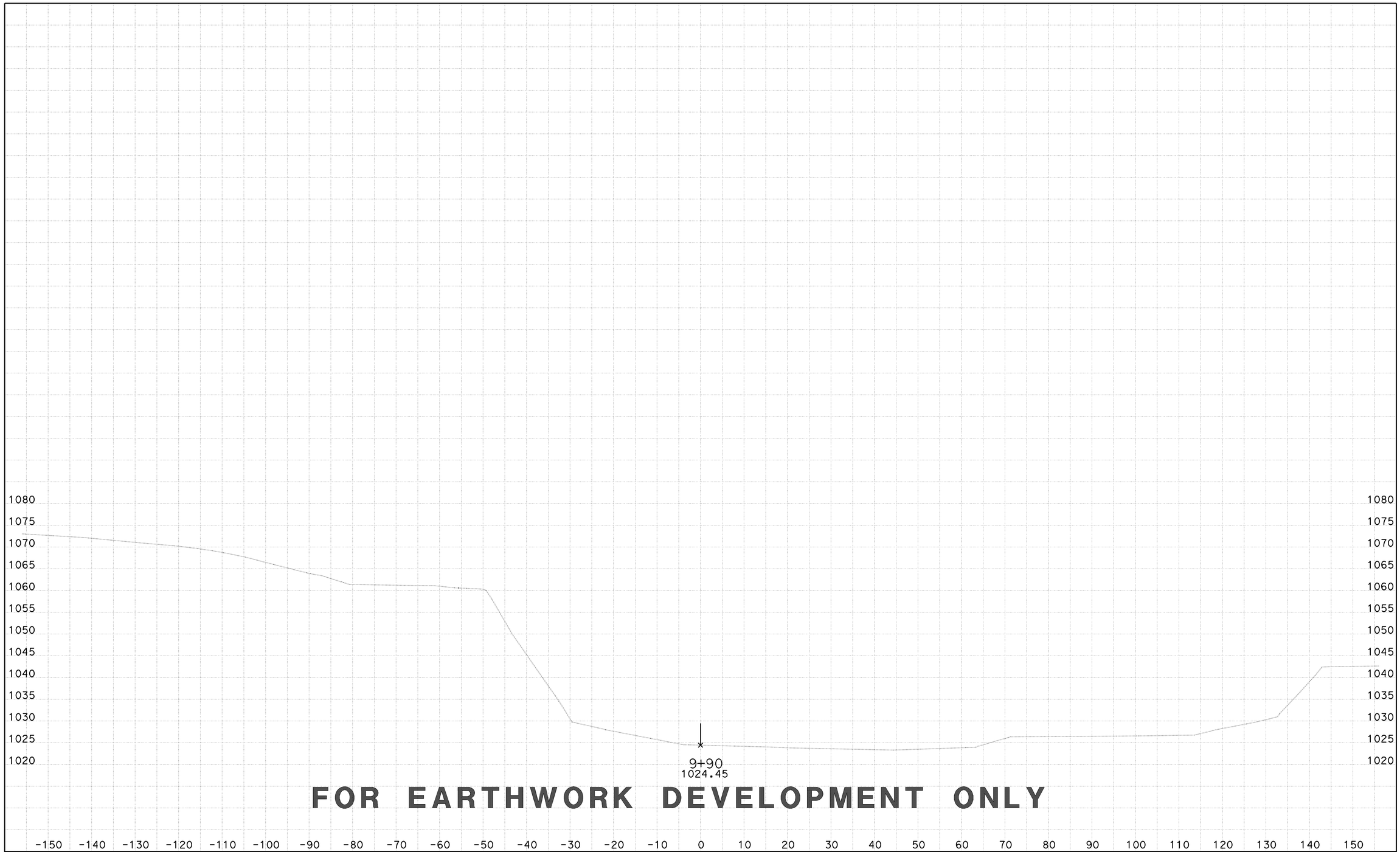

FOR EARTHWORK DEVELOPMENT ONLY

CREATED BY: D LOCKLING
DATE: 3/25/2015
KC Project: CHOBR File: ..\CHOBR\EAR\XS\cholame_rsp_sub xs.ear

CONTRACT: 05-330784
DIST/CO/RTE/PM: 05-SLO-46-46.0/50.2
PROJECT ID: 0512000076

SCALE: 1" = 10' Horiz.
1" = 10' Vert.

All Dimensions are US Survey Feet

CHOLAME1
CROSS SECTIONS
SHEET 111 OF 118

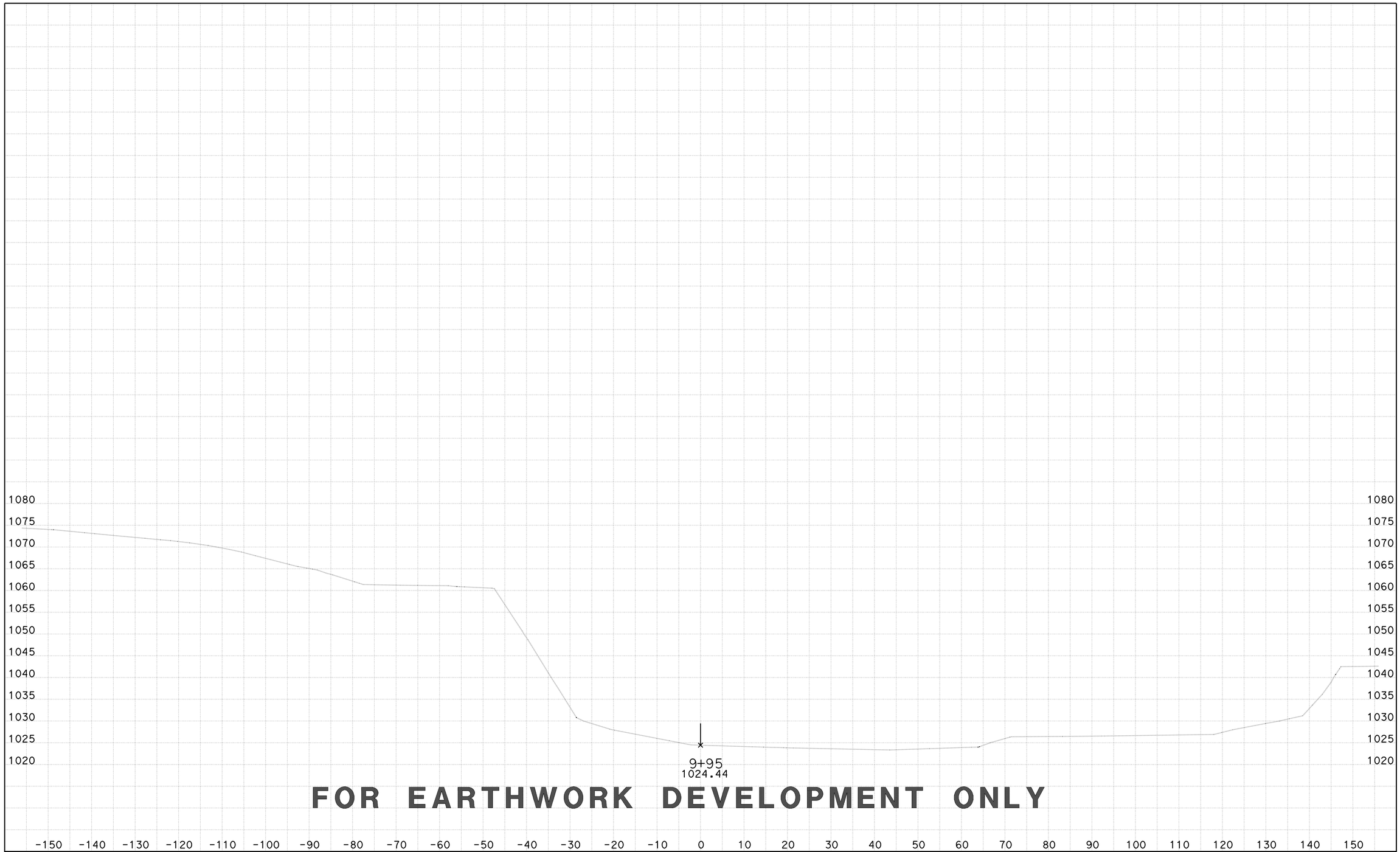

FOR EARTHWORK DEVELOPMENT ONLY

CREATED BY: D LOCKLING
DATE: 3/25/2015
KC Project: CHOBR File: ..\CHOBR\EAR\XS\cholame_rsp_sub xs.ear

CONTRACT: 05-330784
DIST/CO/RTE/PM: 05-SLO-46-46.0/50.2
PROJECT ID: 0512000076

SCALE: 1" = 10' Horiz.
1" = 10' Vert.

All Dimensions are US Survey Feet

CHOLAME1
CROSS SECTIONS
SHEET 112 OF 118

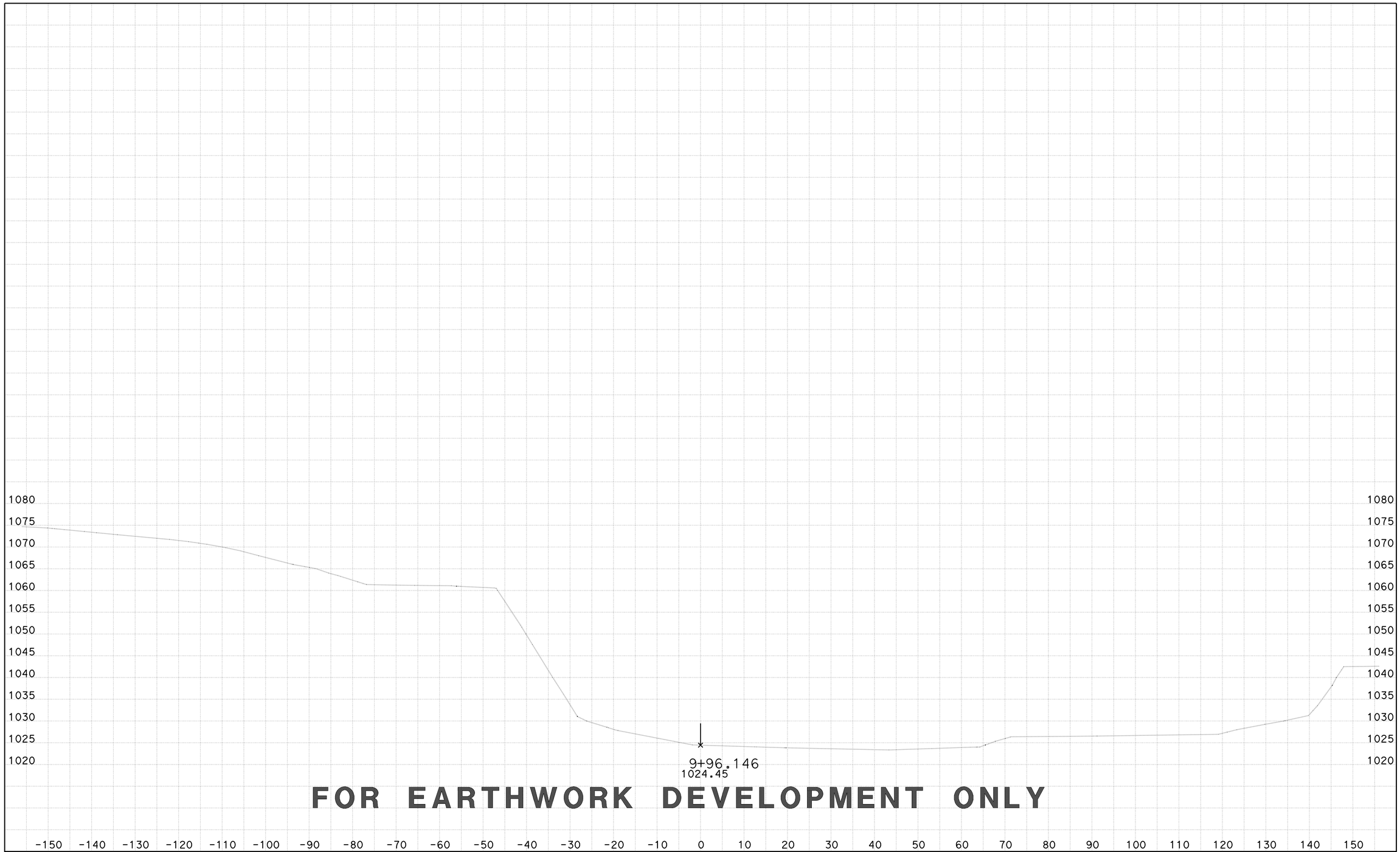

FOR EARTHWORK DEVELOPMENT ONLY

CREATED BY: D LOCKLING
DATE: 3/25/2015
KC Project: CHOBR File: ..\CHOBR\EAR\XS\cholame_rsp_sub xs.ear

CONTRACT: 05-330784
DIST/CO/RTE/PM: 05-SLO-46-46.0/50.2
PROJECT ID: 0512000076

SCALE: 1" = 10' Horiz.
1" = 10' Vert.

All Dimensions are US Survey Feet

CHOLAME1
CROSS SECTIONS
SHEET 113 OF 118

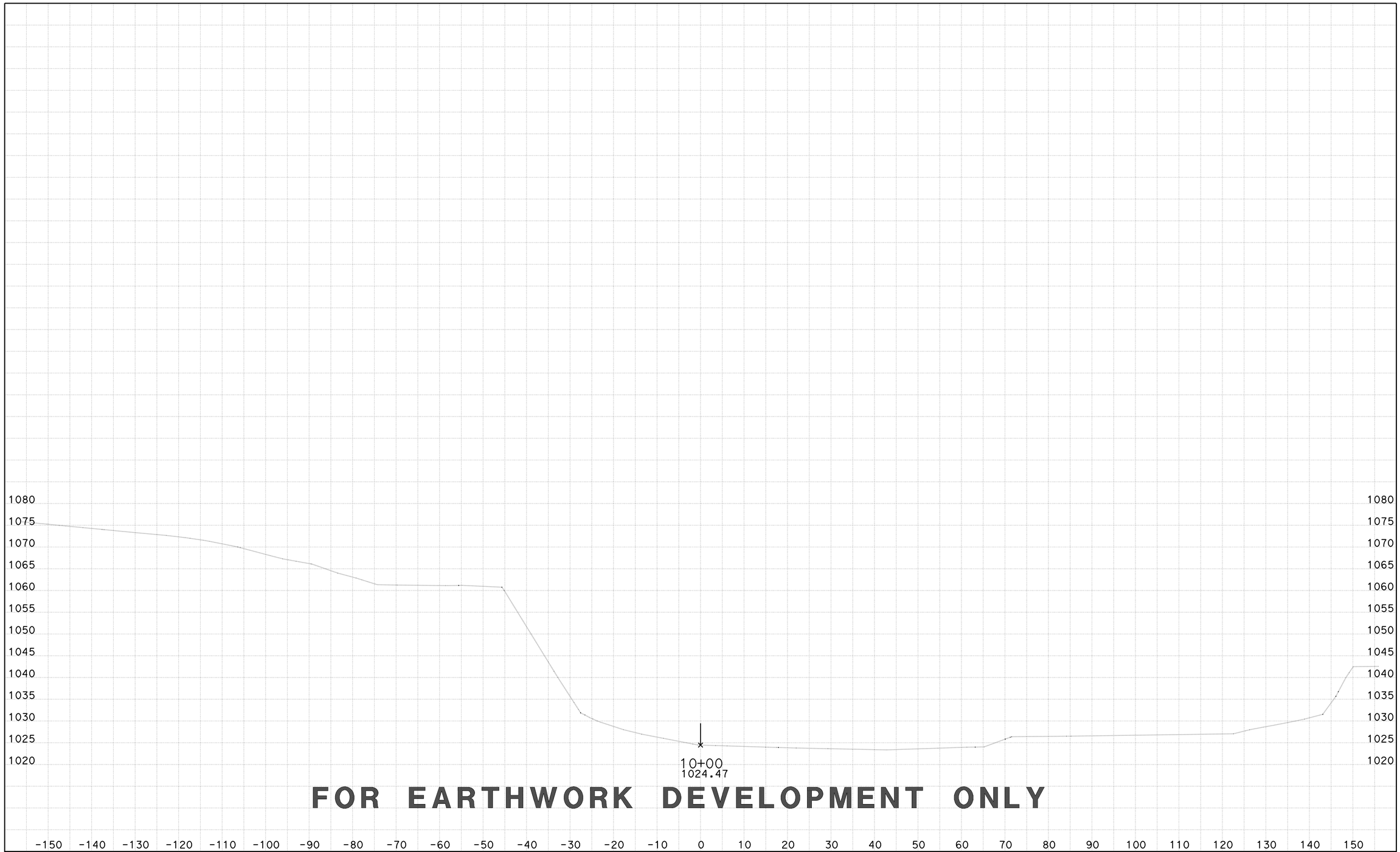

FOR EARTHWORK DEVELOPMENT ONLY

CREATED BY: D LOCKLING
DATE: 3/25/2015
KC Project: CHOBR File: ..\CHOBR\EAR\XS\cholame_rsp_sub xs.ear

CONTRACT: 05-330784
DIST/CO/RTE/PM: 05-SLO-46-46.0/50.2
PROJECT ID: 0512000076

SCALE: 1" = 10' Horiz.
1" = 10' Vert.

All Dimensions are US Survey Feet

CHOLAME1
CROSS SECTIONS
SHEET 114 OF 118

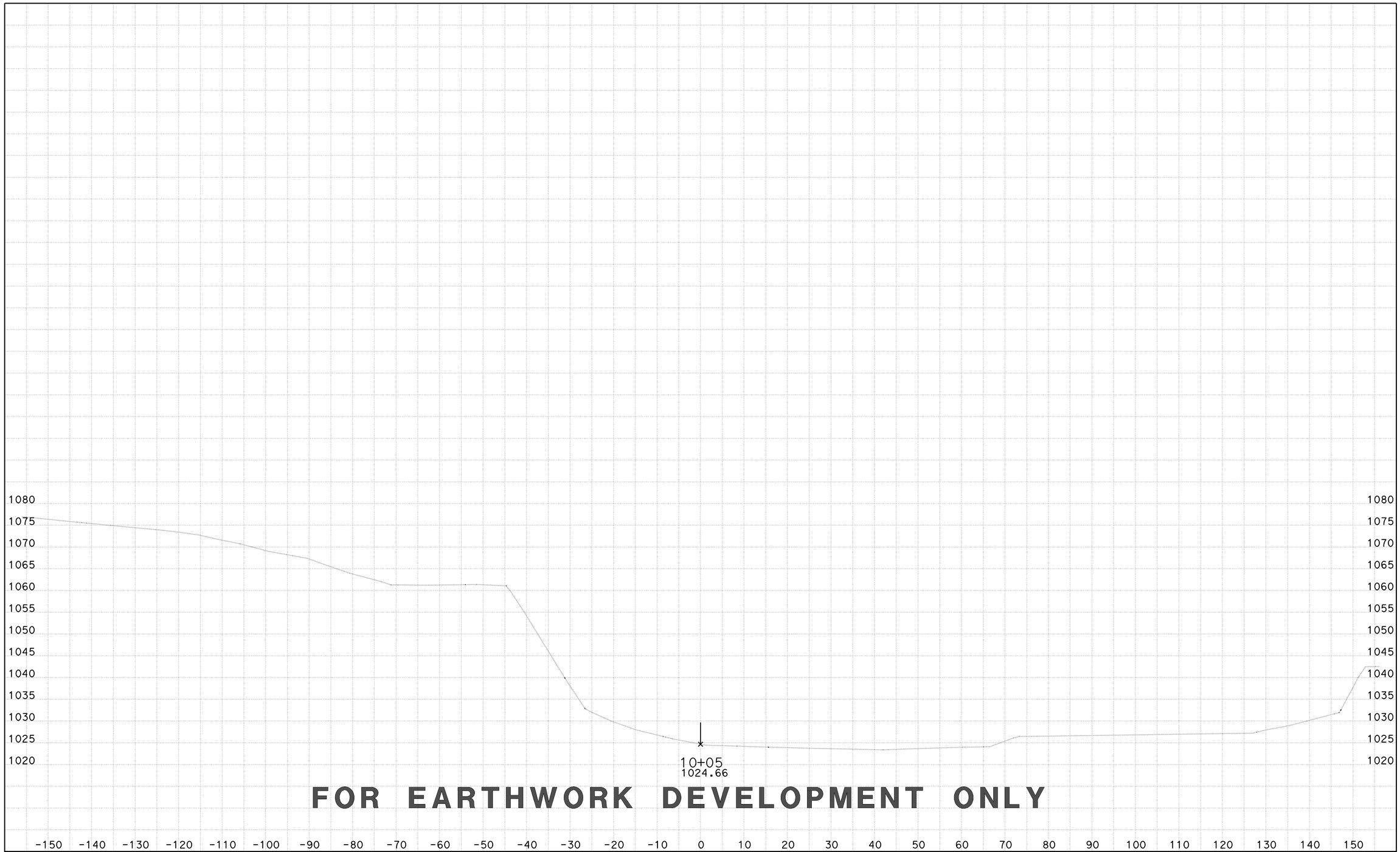

FOR EARTHWORK DEVELOPMENT ONLY

CREATED BY: D LOCKLING
DATE: 3/25/2015
KC Project: CHOBR File: ..\CHOBR\EAR\XS\cholame_rsp_sub xs.ear

CONTRACT: 05-330784
DIST/CO/RTE/PM: 05-SLO-46-46.0/50.2
PROJECT ID: 0512000076

SCALE: 1" = 10' Horiz.
1" = 10' Vert.

All Dimensions are US Survey Feet

CHOLAME1
CROSS SECTIONS
SHEET 115 OF 118

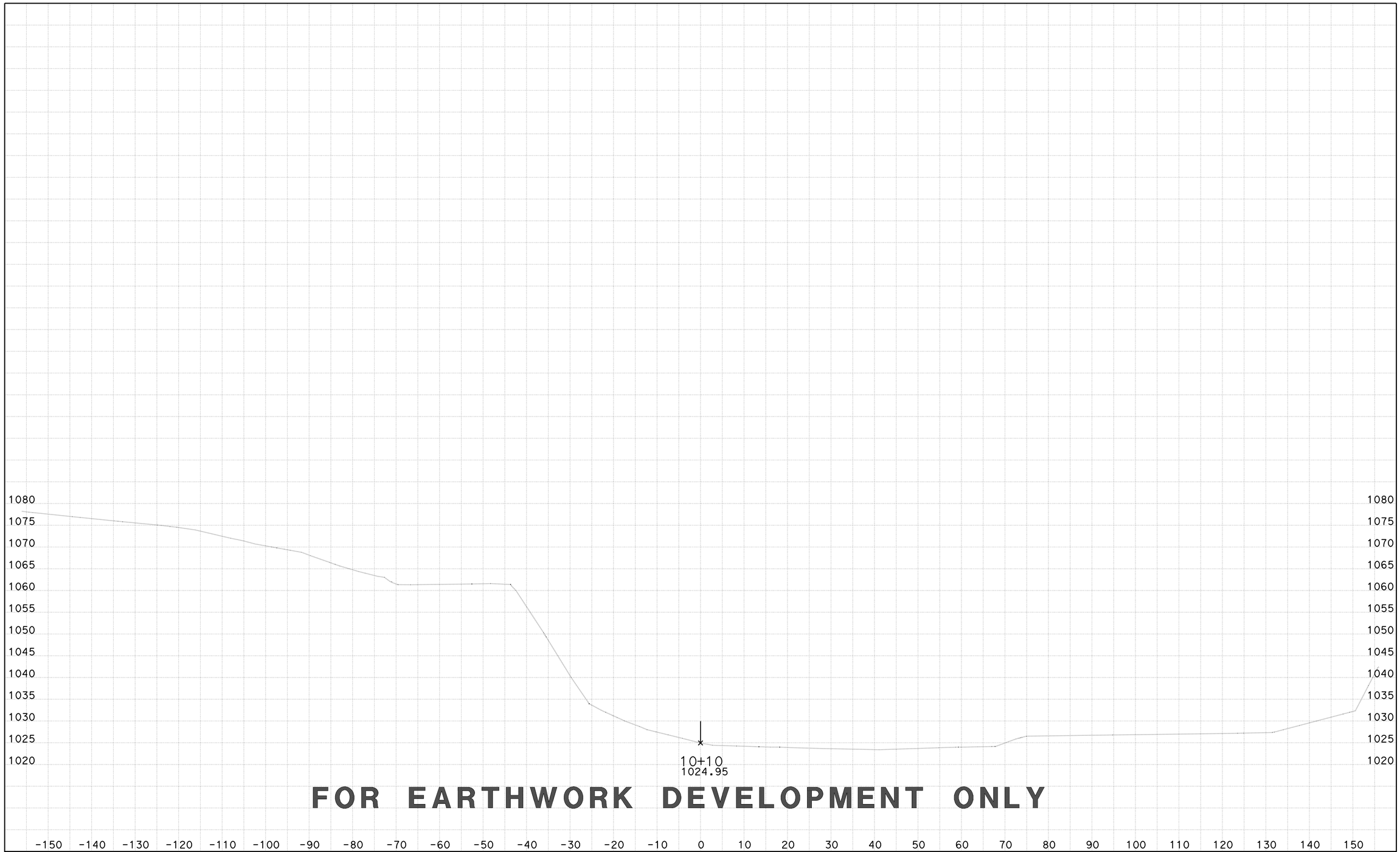

FOR EARTHWORK DEVELOPMENT ONLY

CREATED BY: D LOCKLING
DATE: 3/25/2015
KC Project: CHOBR File: ..\CHOBR\EAR\XS\cholame_rsp_sub xs.ear

CONTRACT: 05-330784
DIST/CO/RTE/PM: 05-SLO-46-46.0/50.2
PROJECT ID: 0512000076

SCALE: 1" = 10' Horiz.
1" = 10' Vert.

All Dimensions are US Survey Feet

CHOLAME1
CROSS SECTIONS
SHEET 116 OF 118

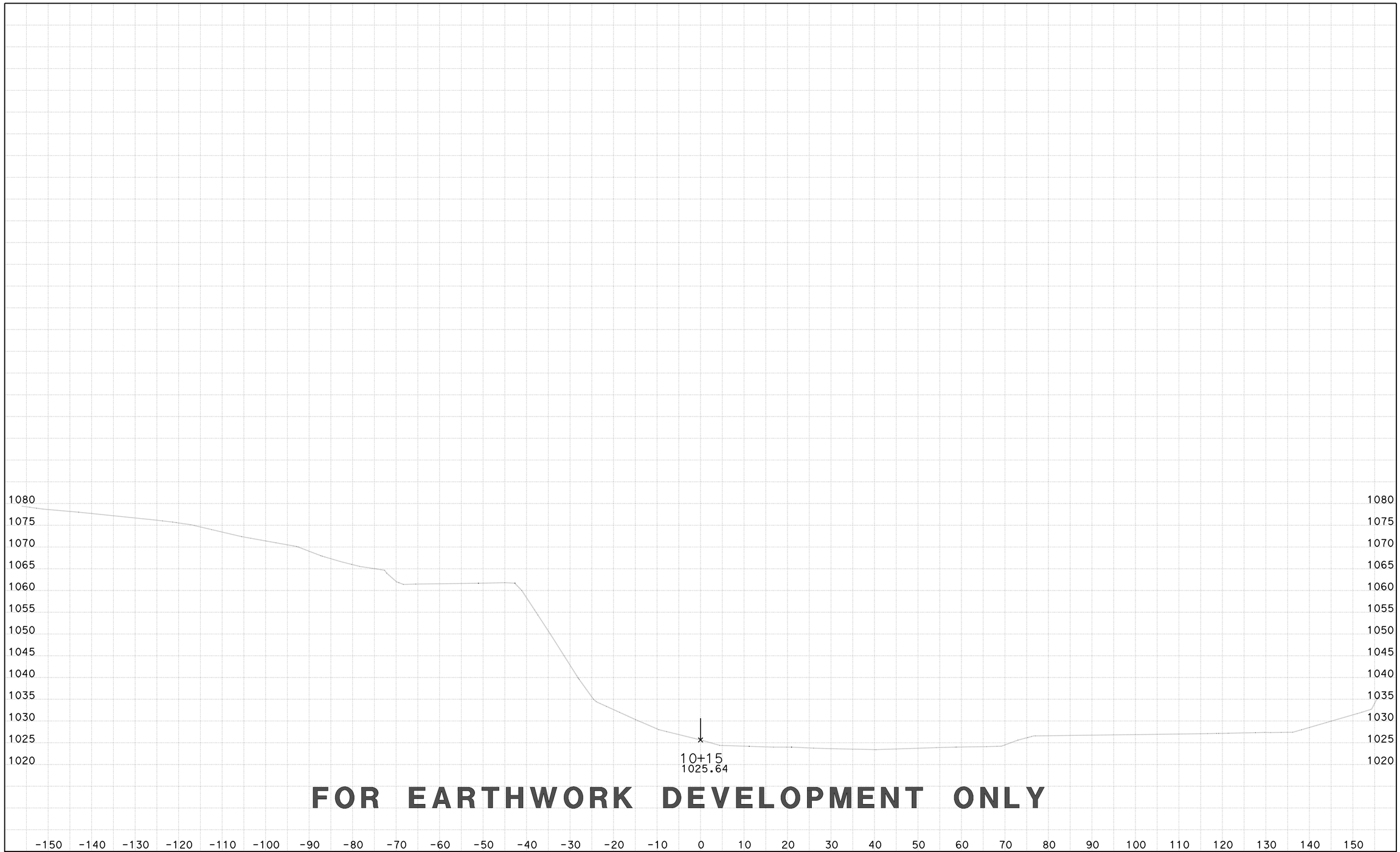

FOR EARTHWORK DEVELOPMENT ONLY

CREATED BY: D LOCKLING
DATE: 3/25/2015
KC Project: CHOBR File: ..\CHOBR\EAR\XS\cholame_rsp_sub xs.ear

CONTRACT: 05-330784
DIST/CO/RTE/PM: 05-SLO-46-46.0/50.2
PROJECT ID: 0512000076

SCALE: 1" = 10' Horiz.
1" = 10' Vert.

All Dimensions are US Survey Feet

CHOLAME1
CROSS SECTIONS
SHEET 117 OF 118

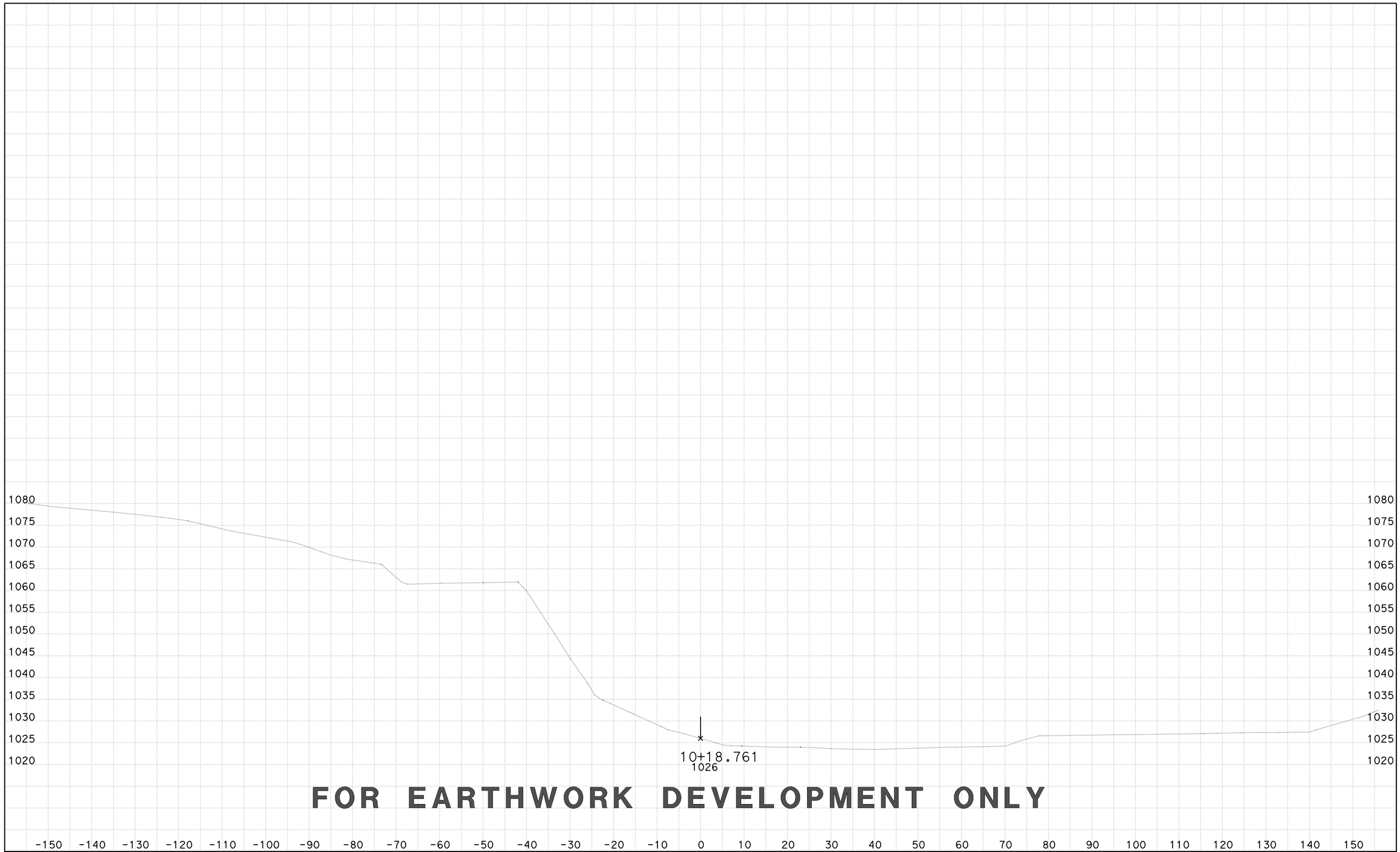

CREATED BY: D LOCKLING
DATE: 3/25/2015
KC Project: CHOBR File: ..\CHOBR\EAR\XS\cholame_rsp_sub xs.ear

CONTRACT: 05-330784
DIST/CO/RTE/PM: 05-SLO-46-46.0/50.2
PROJECT ID: 0512000076

SCALE: 1" = 10' Horiz.
1" = 10' Vert.

All Dimensions are US Survey Feet

CHOLAME1
CROSS SECTIONS