FOR EARTHWORK DEVELOPMENT ONLY

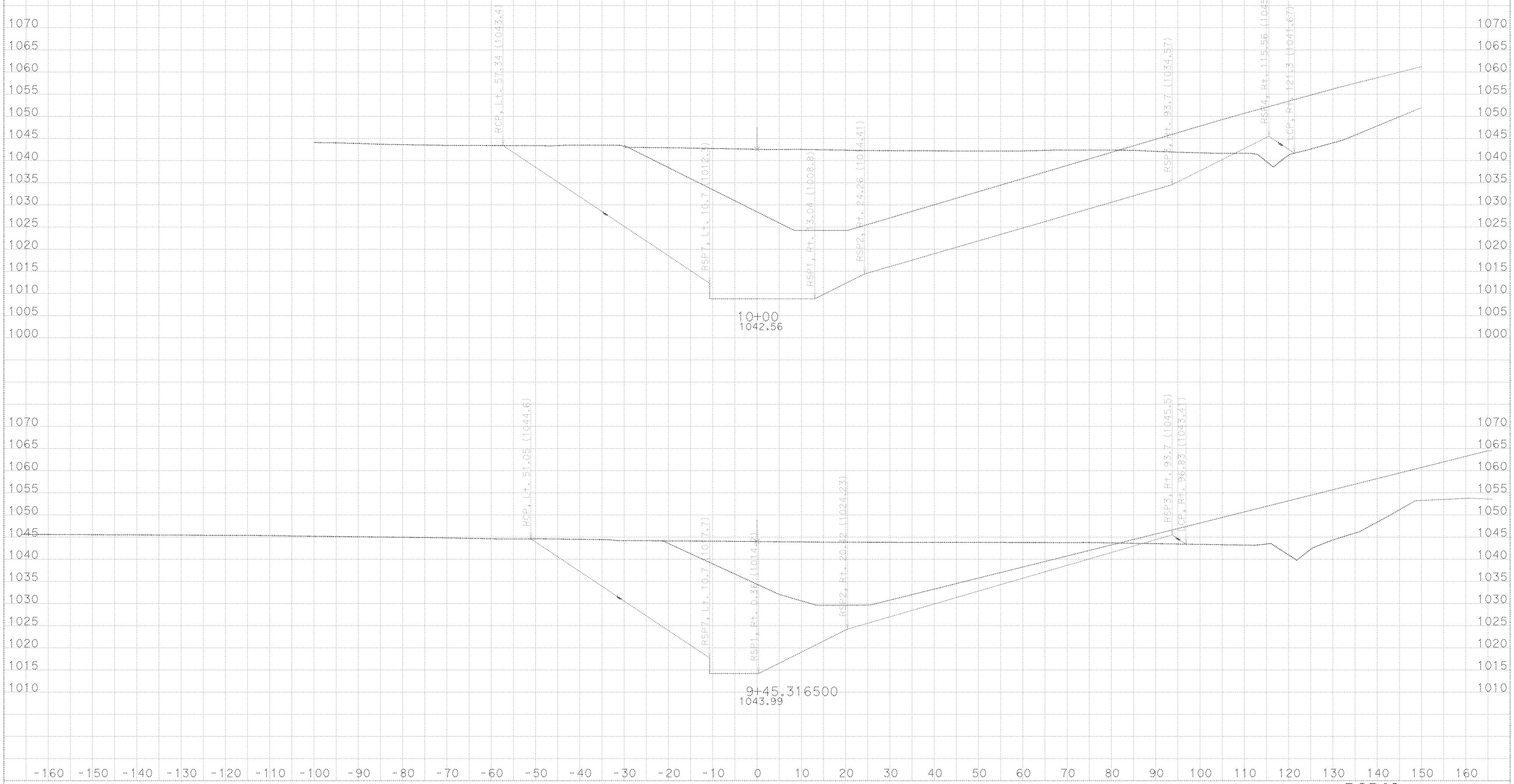

DATE: 3/26/2015

KC Project: CHOBR File: D:\Temp10\CHOBR\EAR\rsp10_fg.ear

All Dimensions are US Survey Feet

SCALE: 1" = 10' Horiz.
1" = 10' Vert.

RSP10
CROSS SECTIONS
SHEET 1 OF 17

FOR EARTHWORK DEVELOPMENT ONLY

DATE: 3/26/2015

KC Project: CHOBR File: D:\Temp10\CHOBR\EAR\rsp10_fg.ear

All Dimensions are US Survey Feet

SCALE: 1" = 10' Horiz.
1" = 10' Vert.

RSP10
CROSS SECTIONS
SHEET 2 OF 17



DATE: 3/26/2015

KC Project: CHOBR File: D:\Temp10\CHOBR\EAR\rsp10_fg.ear

All Dimensions are US Survey Feet

SCALE: 1" = 10' Horiz.
1" = 10' Vert.

RSP10
CROSS SECTIONS
SHEET 3 OF 17

FOR EARTHWORK DEVELOPMENT ONLY

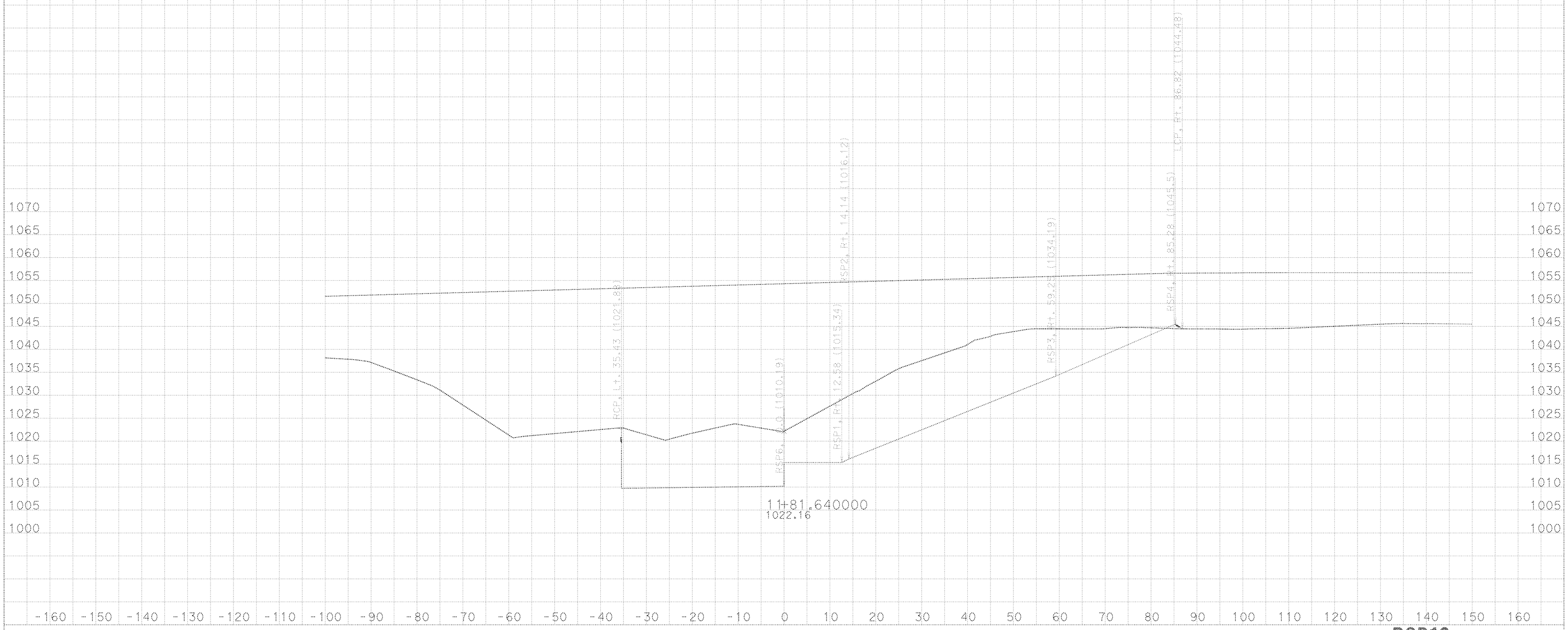

DATE: 3/26/2015

KC Project: CHOBR File: D:\Temp10\CHOBR\EAR\rsp10_fg.ear

All Dimensions are US Survey Feet

SCALE: 1" = 10' Horiz.
1" = 10' Vert.

RSP10
CROSS SECTIONS
SHEET 4 OF 17

FOR EARTHWORK DEVELOPMENT ONLY

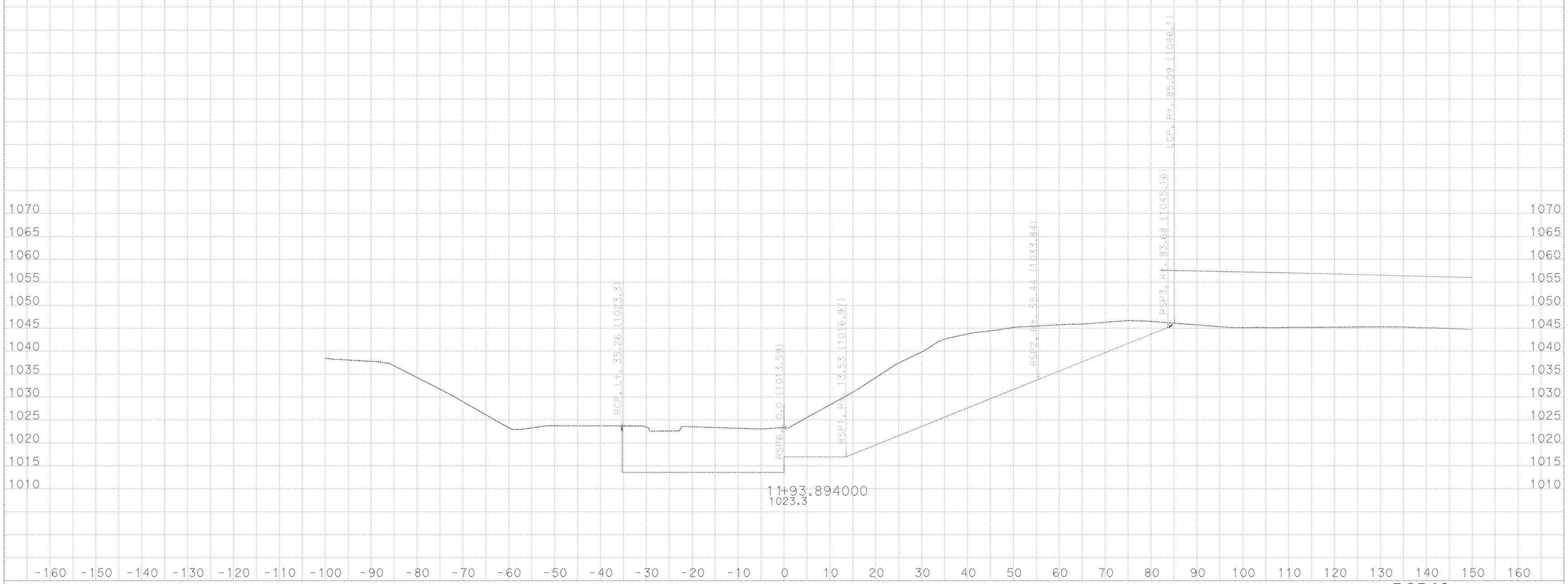

DATE: 3/26/2015

KC Project: CHOBR File: D:\Temp10\CHOBR\EAR\rsp10_fg.ear

All Dimensions are US Survey Feet

SCALE: 1" = 10' Horiz.
1" = 10' Vert.

RSP10
CROSS SECTIONS
SHEET 5 OF 17

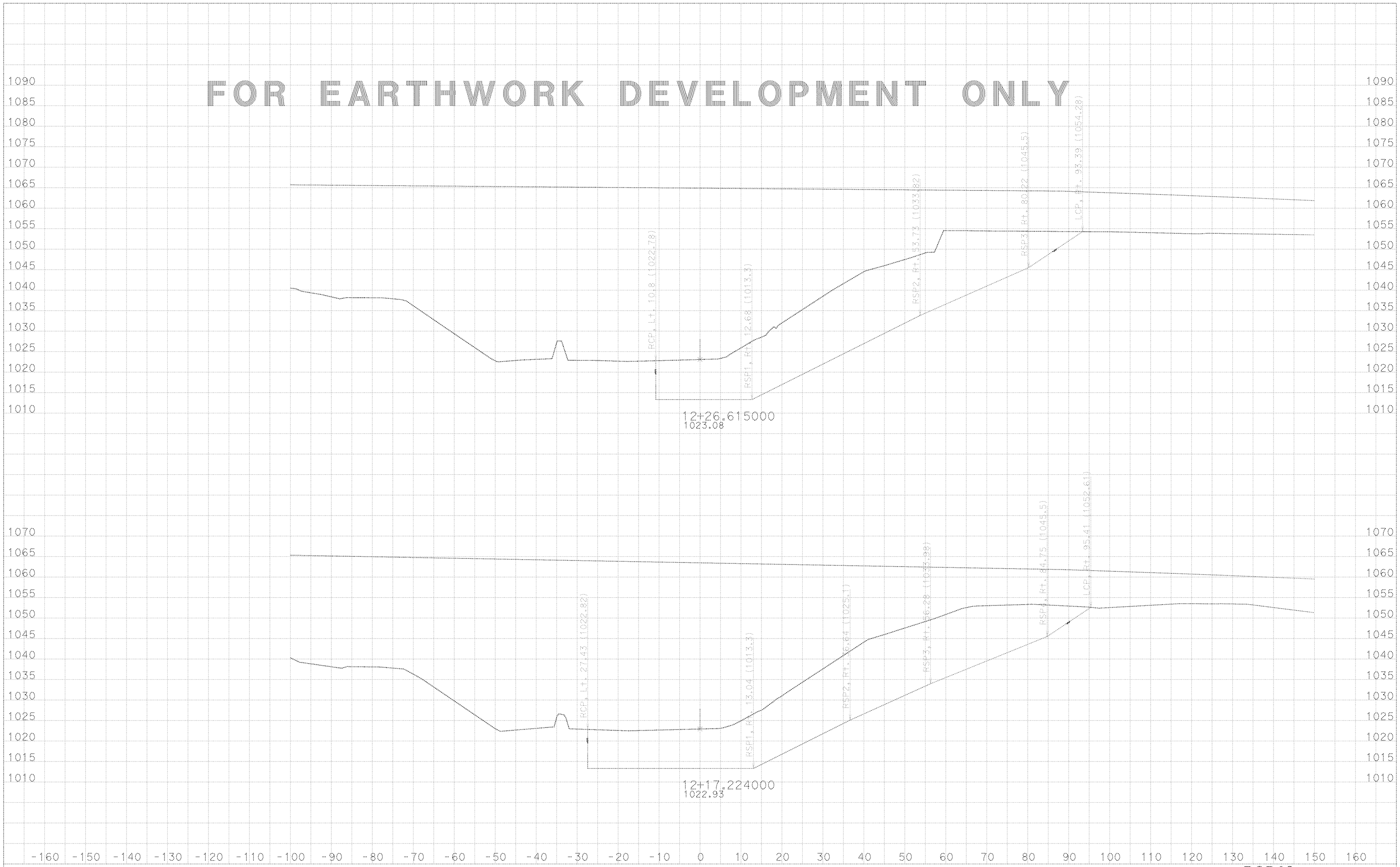

DATE: 3/26/2015

KC Project: CHOBR File: D:\Temp10\CHOBR\EAR\rsp10_fg.ear

All Dimensions are US Survey Feet

SCALE: 1" = 10' Horiz.
1" = 10' Vert.

RSP10
CROSS SECTIONS
SHEET 6 OF 17

FOR EARTHWORK DEVELOPMENT ONLY

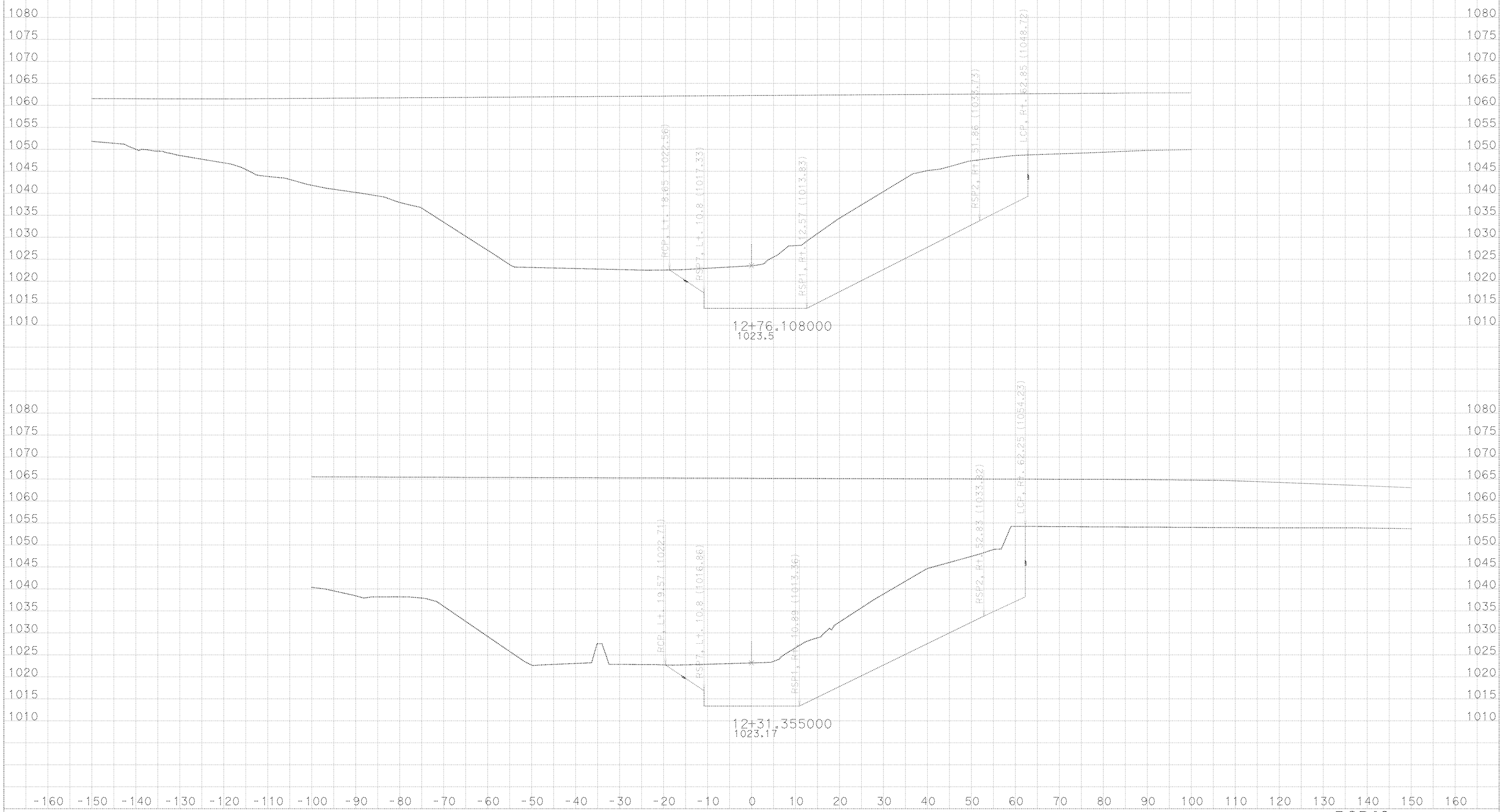

DATE: 3/26/2015

KC Project: CHOBR File: D:\Temp10\CHOBR\EAR\rsp10_fg.ear

All Dimensions are US Survey Feet

SCALE: 1" = 10' Horiz.
1" = 10' Vert.

RSP10
CROSS SECTIONS
SHEET 7 OF 17

FOR EARTHWORK DEVELOPMENT ONLY

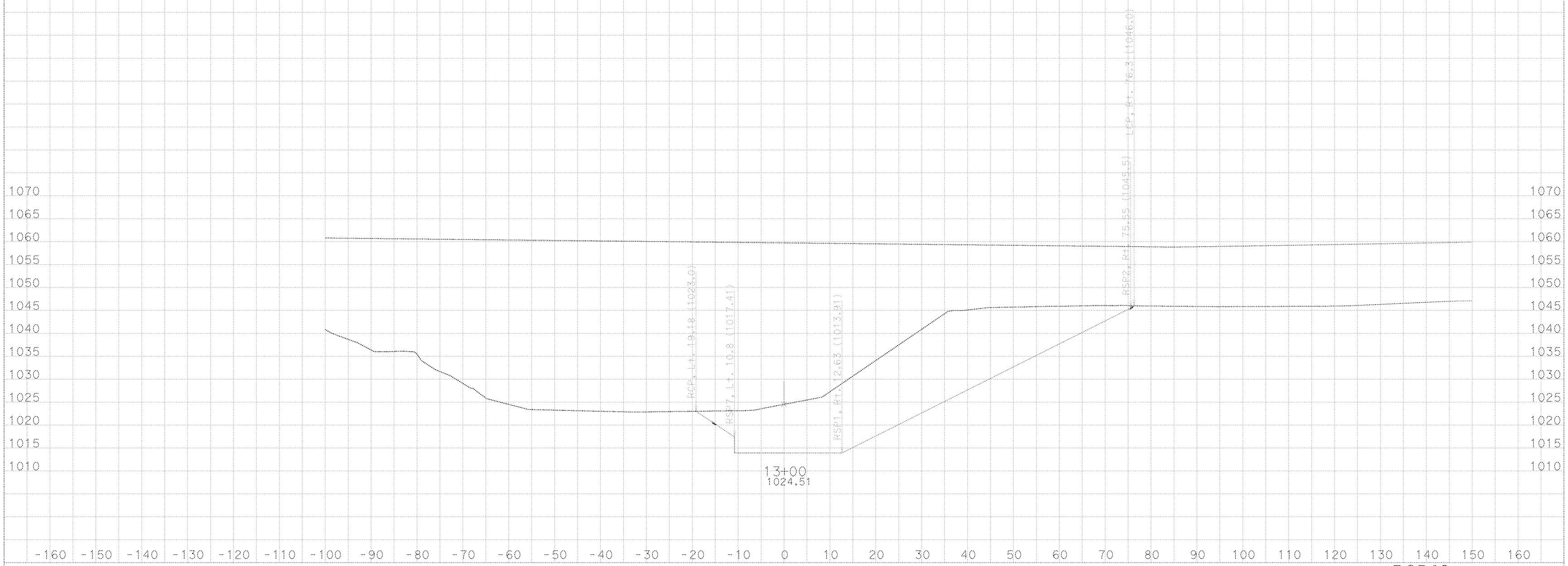

DATE: 3/26/2015

KC Project: CHOBR File: D:\Temp10\CHOBR\EAR\rsp10_fg.ear

All Dimensions are US Survey Feet

SCALE: 1" = 10' Horiz.
1" = 10' Vert.

RSP10
CROSS SECTIONS
SHEET 8 OF 17

FOR EARTHWORK DEVELOPMENT ONLY

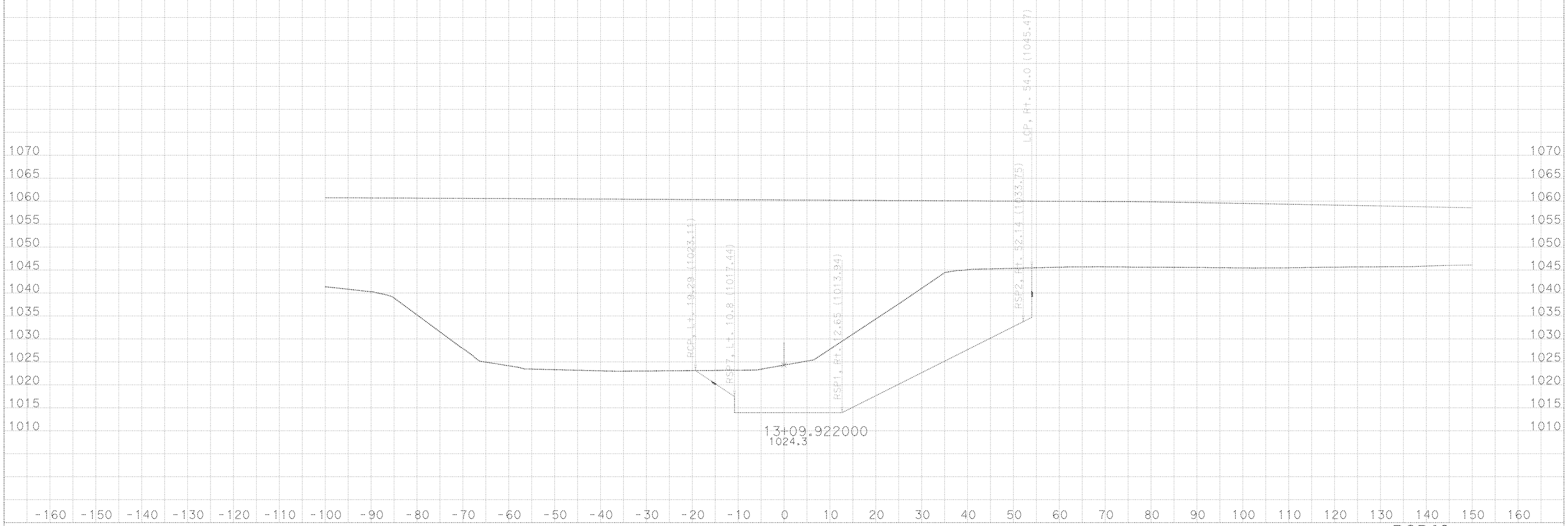

DATE: 3/26/2015

KC Project: CHOBR File: D:\Temp10\CHOBR\EAR\rsp10_fg.ear

All Dimensions are US Survey Feet

SCALE: 1" = 10' Horiz.
1" = 10' Vert.

RSP10
CROSS SECTIONS
SHEET 9 OF 17

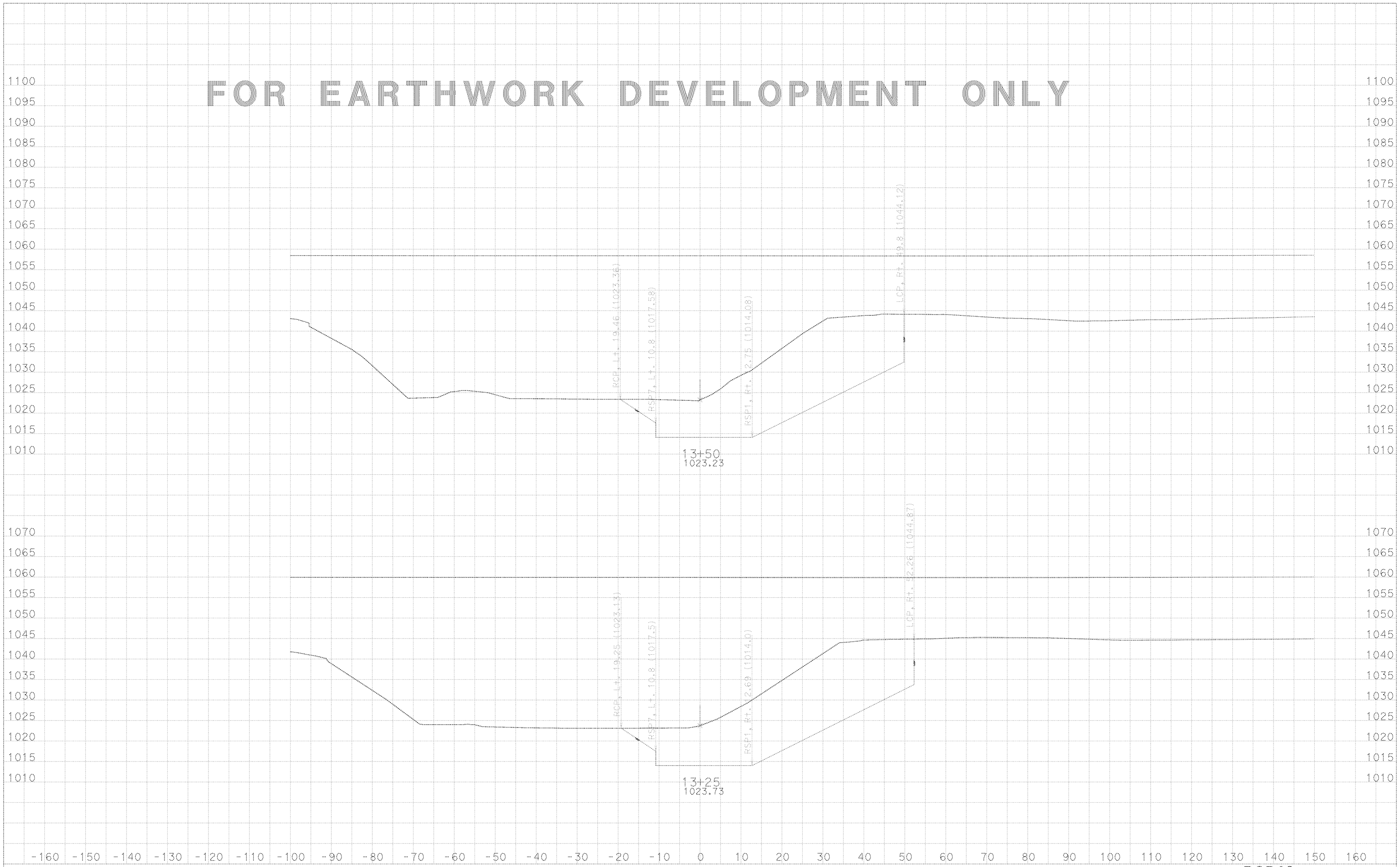

DATE: 3/26/2015

KC Project: CHOBR File: D:\Temp10\CHOBR\EAR\rsp10_fg.ear

All Dimensions are US Survey Feet

SCALE: 1" = 10' Horiz.
1" = 10' Vert.

RSP10
CROSS SECTIONS
SHEET 10 OF 17

FOR EARTHWORK DEVELOPMENT ONLY

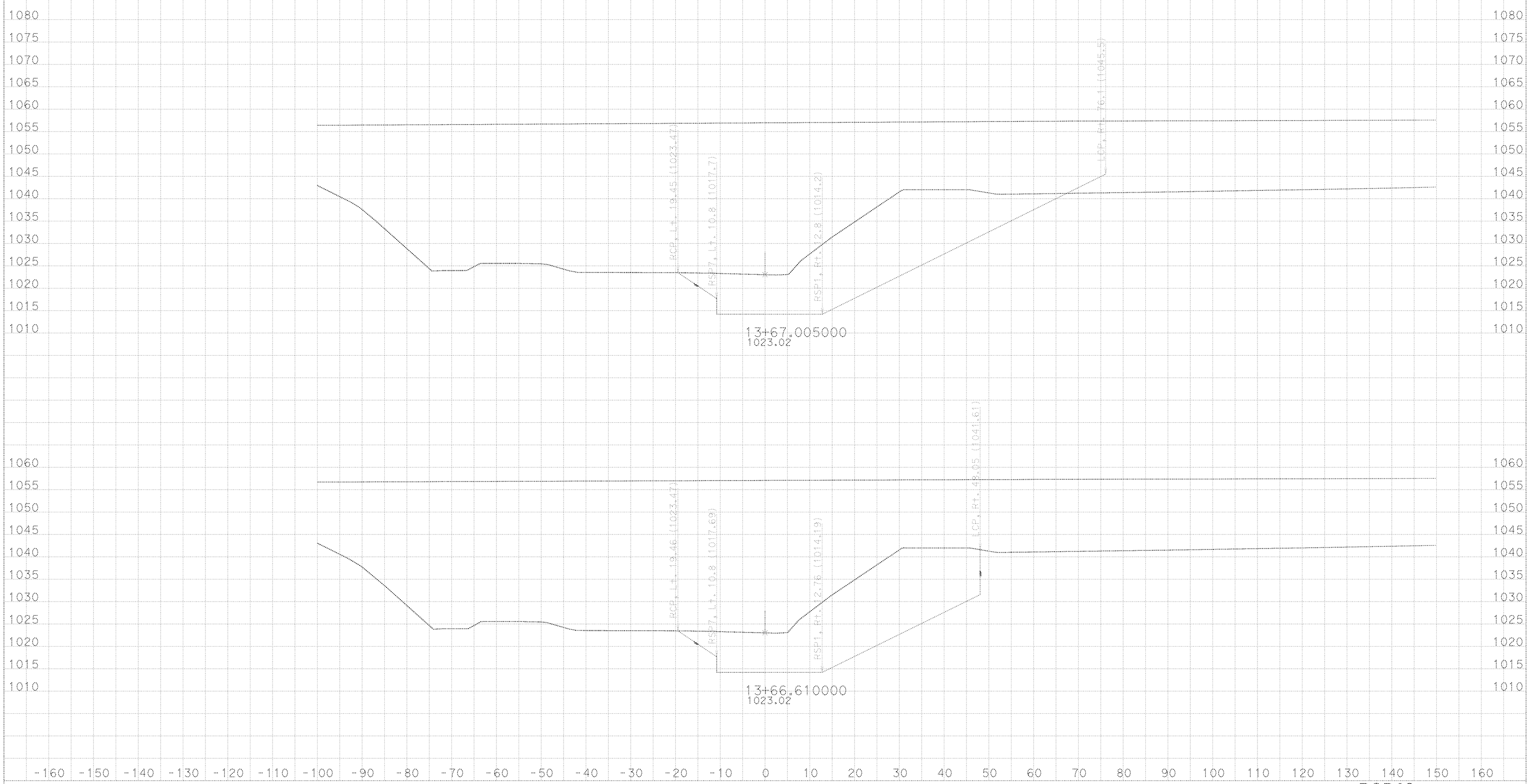

DATE: 3/26/2015

KC Project: CHOBR File: D:\Temp10\CHOBR\EAR\rsp10_fg.ear

All Dimensions are US Survey Feet

SCALE: 1" = 10' Horiz.
1" = 10' Vert.

RSP10
CROSS SECTIONS
SHEET 11 OF 17

FOR EARTHWORK DEVELOPMENT ONLY

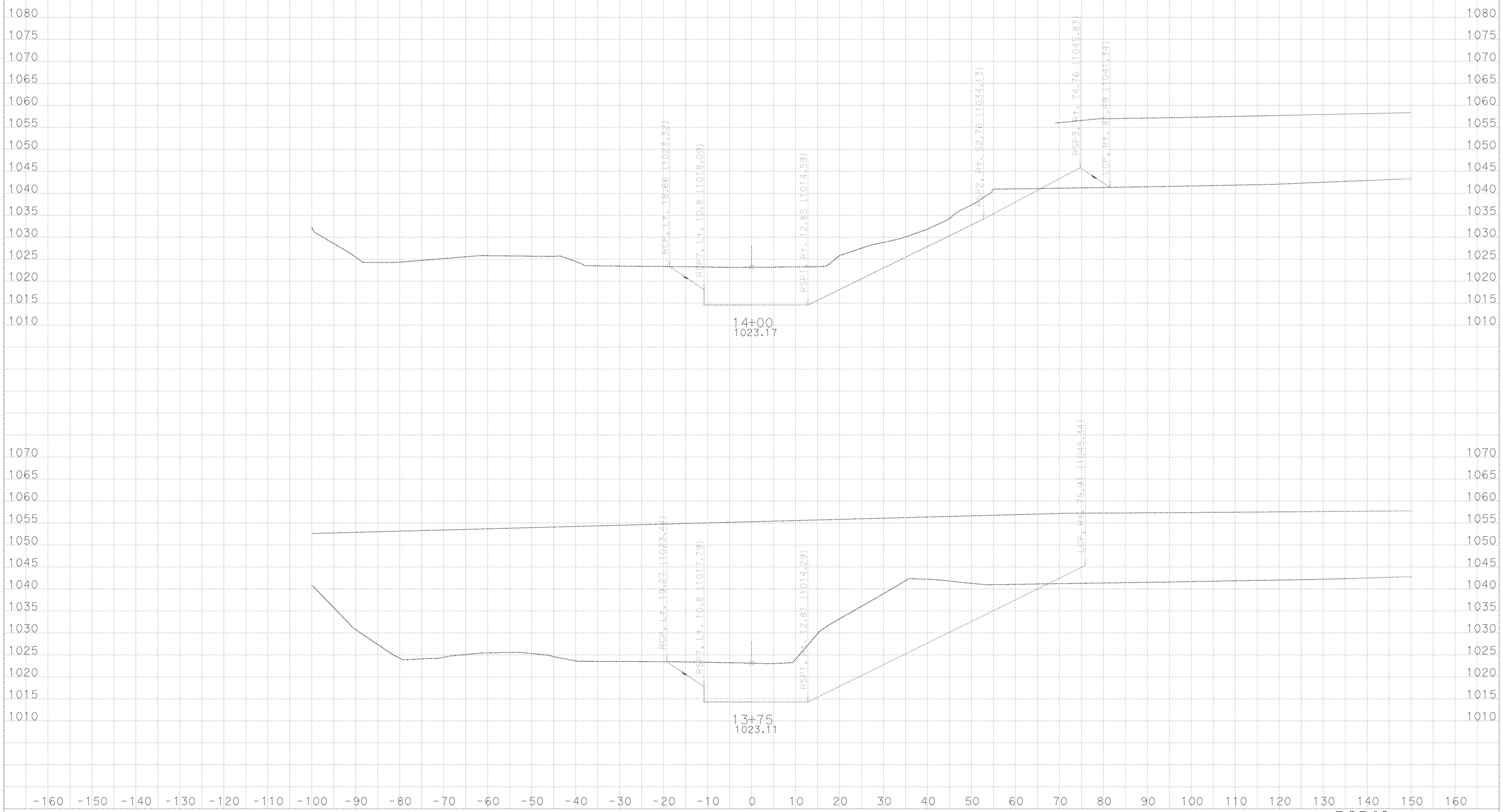

DATE: 3/26/2015

KC Project: CHOBR File: D:\Temp10\CHOBR\EAR\rsp10_fg.ear

All Dimensions are US Survey Feet

SCALE: 1" = 10' Horiz.
1" = 10' Vert.

RSP10
CROSS SECTIONS
SHEET 12 OF 17

FOR EARTHWORK DEVELOPMENT ONLY

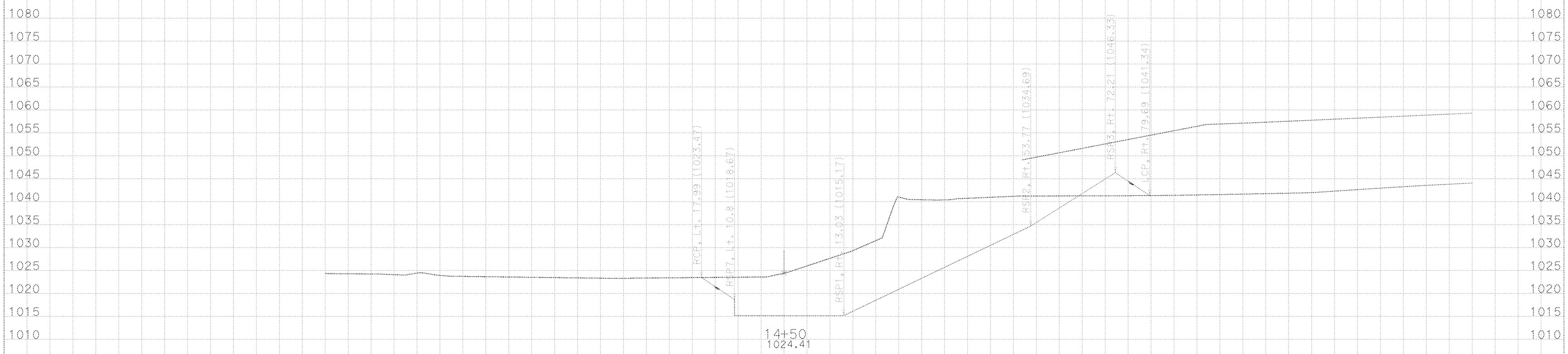

DATE: 3/26/2015

KC Project: CHOBR File: D:\Temp10\CHOBR\EAR\rsp10_fg.ear

All Dimensions are US Survey Feet

SCALE: 1" = 10' Horiz.
1" = 10' Vert.

RSP10
CROSS SECTIONS
SHEET 13 OF 17

FOR EARTHWORK DEVELOPMENT ONLY

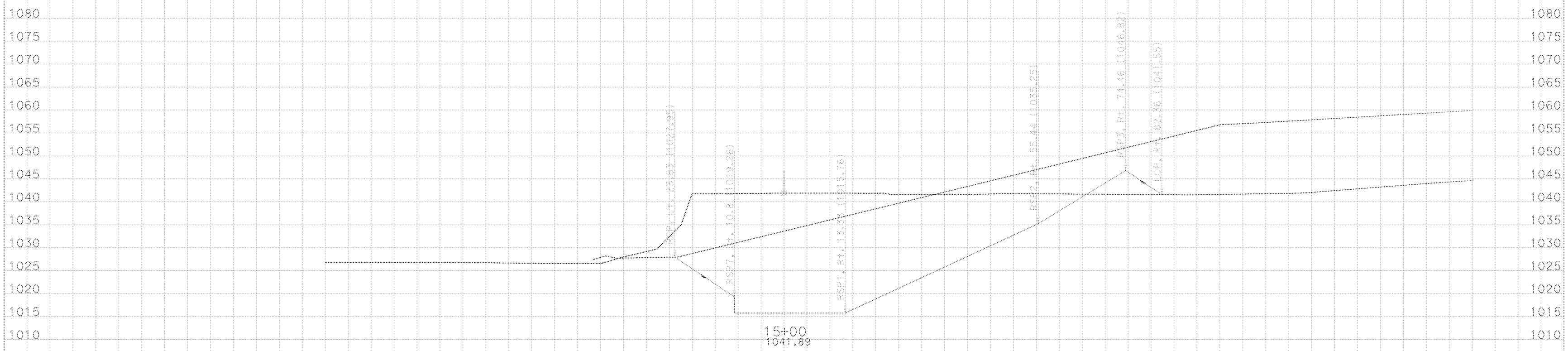

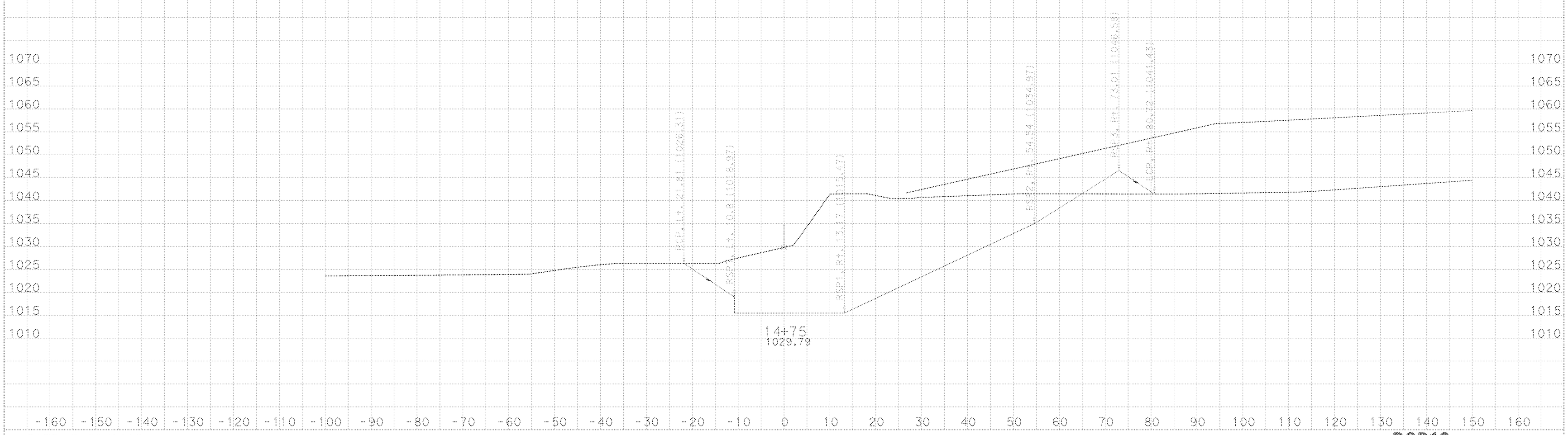

DATE: 3/26/2015

KC Project: CHOBR File: D:\Temp10\CHOBR\EAR\rsp10_fg.ear

All Dimensions are US Survey Feet

SCALE: 1" = 10' Horiz.
1" = 10' Vert.

RSP10
CROSS SECTIONS
SHEET 14 OF 17

FOR EARTHWORK DEVELOPMENT ONLY

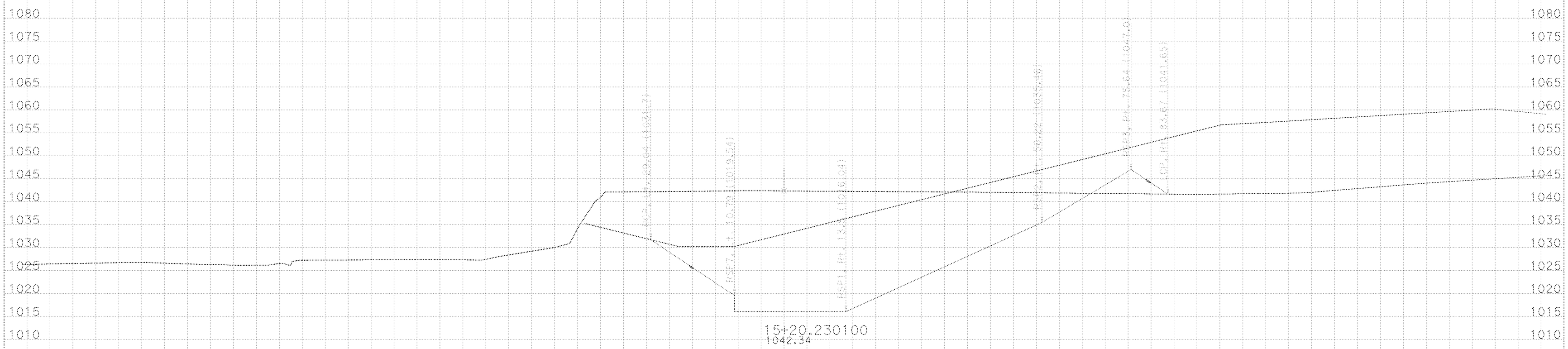

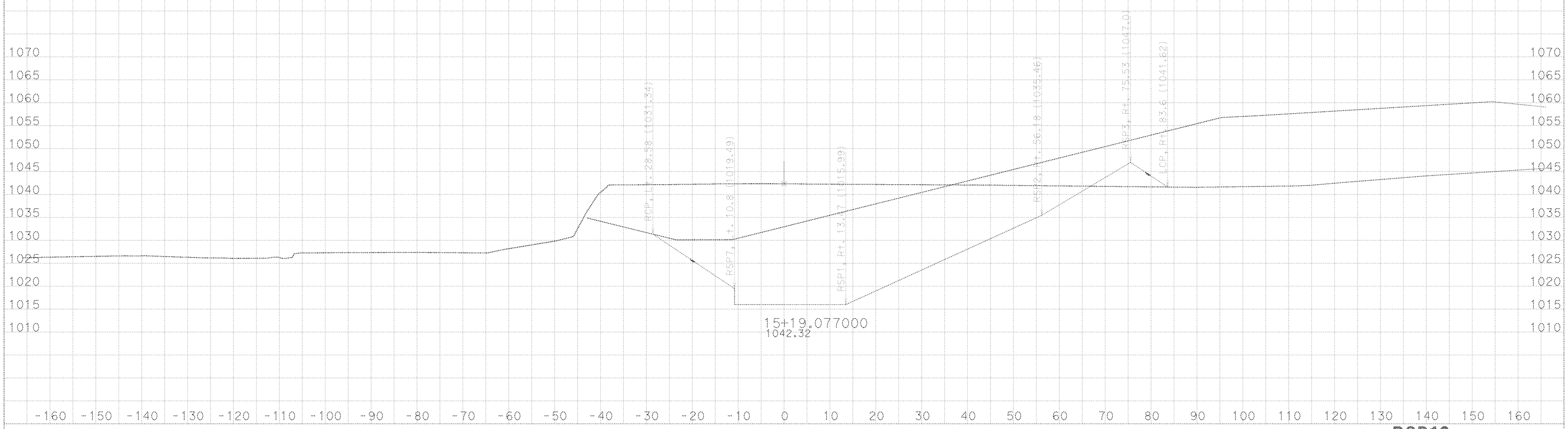

DATE: 3/26/2015

KC Project: CHOBR File: D:\Temp10\CHOBR\EAR\rsp10_fg.ear

All Dimensions are US Survey Feet

SCALE: 1" = 10' Horiz.
1" = 10' Vert.

RSP10
CROSS SECTIONS
SHEET 15 OF 17

FOR EARTHWORK DEVELOPMENT ONLY

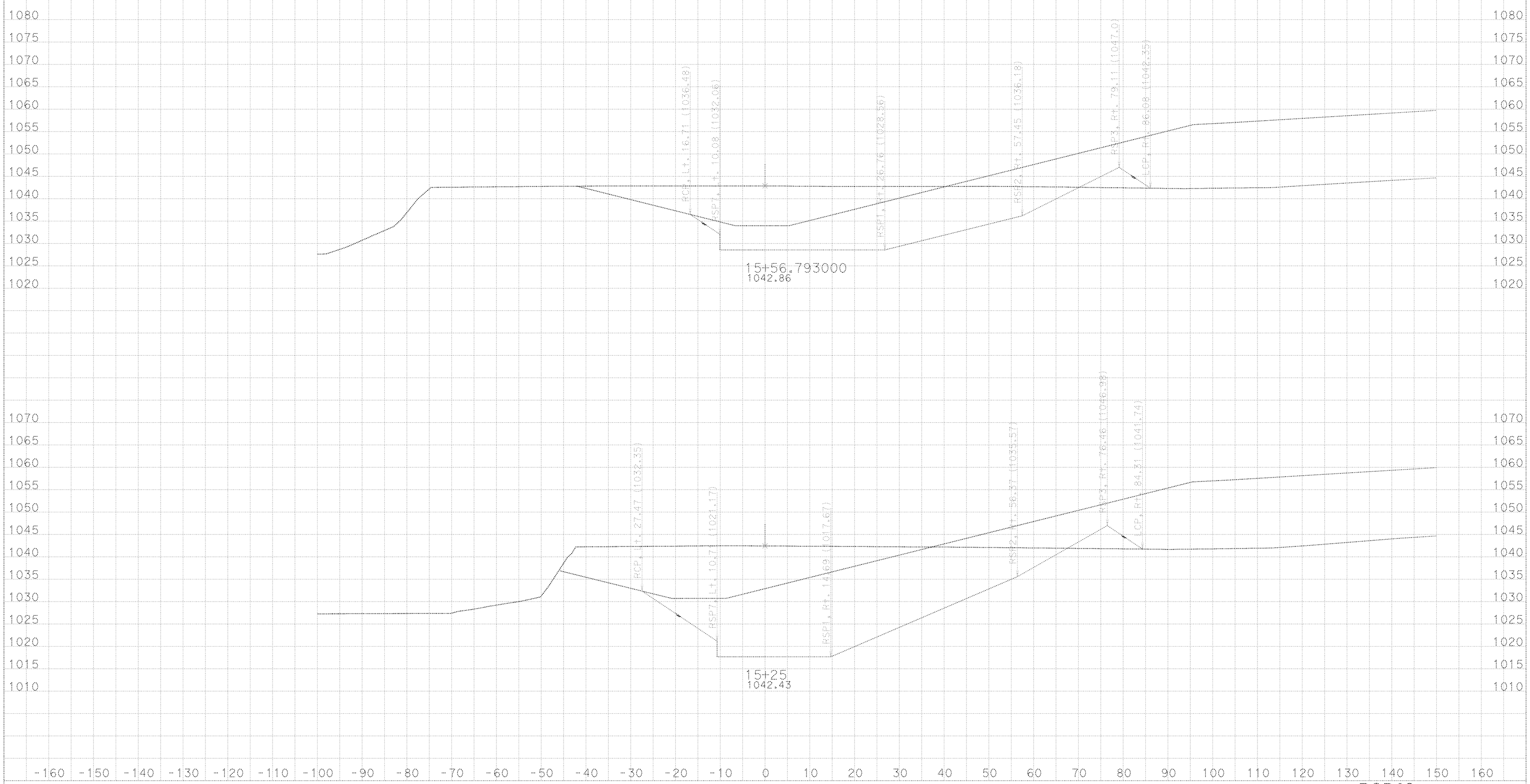

DATE: 3/26/2015

KC Project: CHOBR File: D:\Temp10\CHOBR\EAR\rsp10_fg.ear

All Dimensions are US Survey Feet

SCALE: 1" = 10' Horiz.
1" = 10' Vert.

RSP10
CROSS SECTIONS
SHEET 16 OF 17

FOR EARTHWORK DEVELOPMENT ONLY

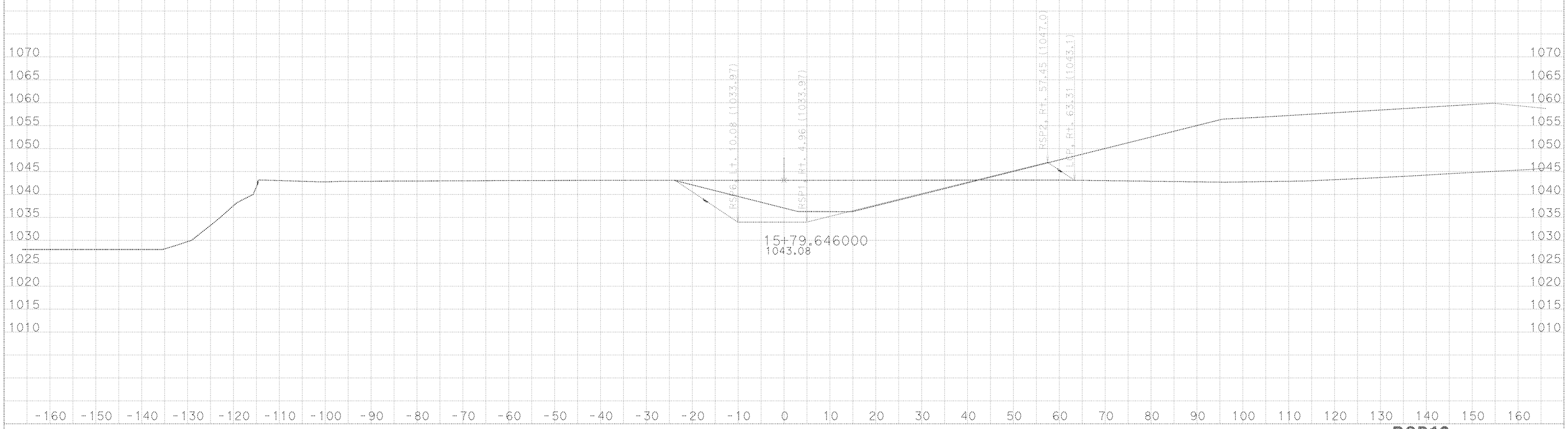

DATE: 3/26/2015

KC Project: CHOBR File: D:\Temp10\CHOBR\EAR\rsp10_fg.ear

All Dimensions are US Survey Feet

SCALE: 1" = 10' Horiz.
1" = 10' Vert.

RSP10
CROSS SECTIONS
SHEET 17 OF 17