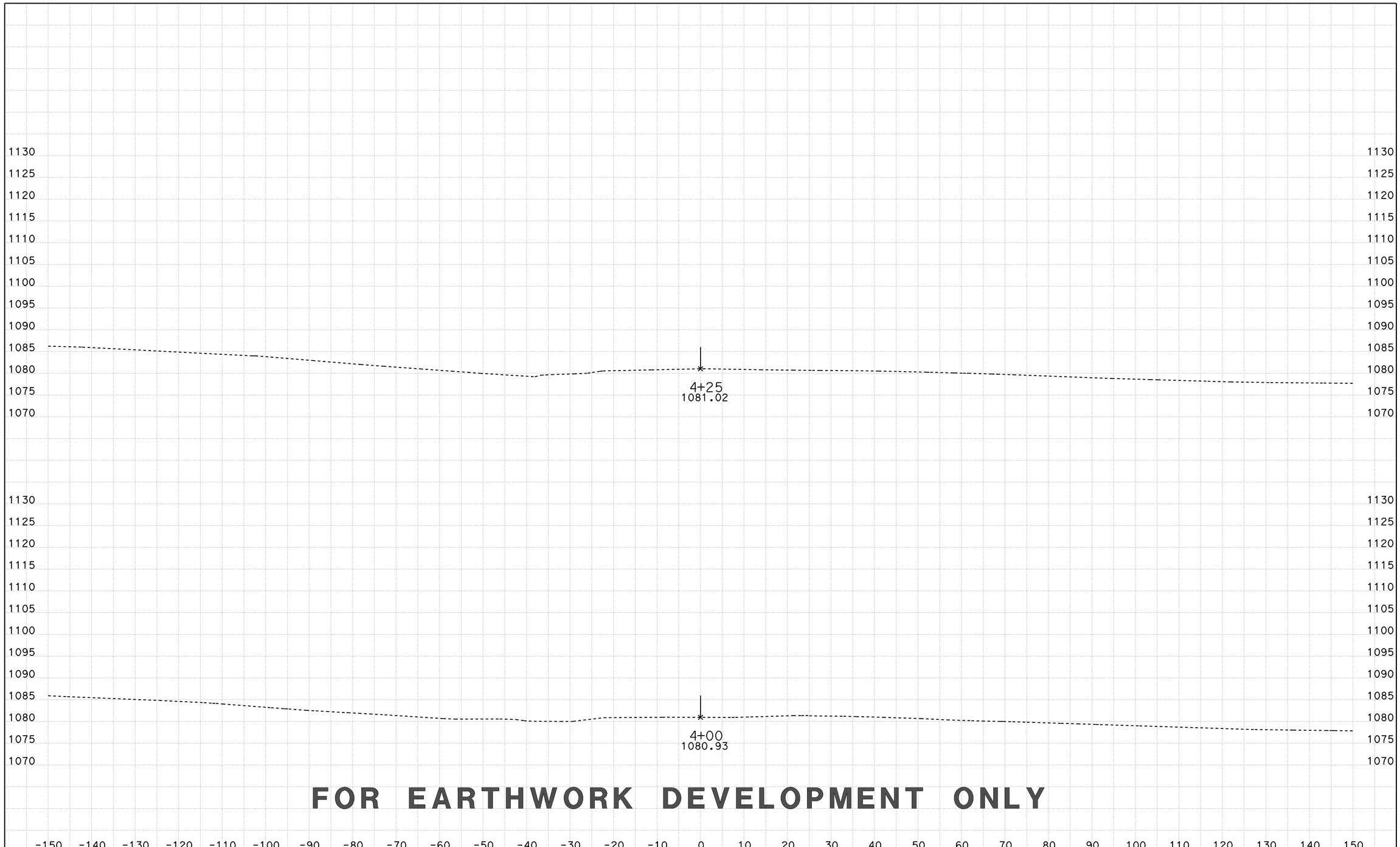

FOR EARTHWORK DEVELOPMENT ONLY

CREATED BY: D LOCKLING
DATE: 3/23/2015
KC Project: SRRA File: ..\SRRA\EAR\SRRA1\srra1_fg.ear

CONTRACT: 05-330784
DIST/CO/RTE/PM: 05-SLO-46-46.0/50.2
PROJECT ID: 0512000076

SCALE: 1" = 10' Horiz.
1" = 10' Vert.

All Dimensions are US Survey Feet

SRRA1
CROSS SECTIONS
SHEET 1 OF 50

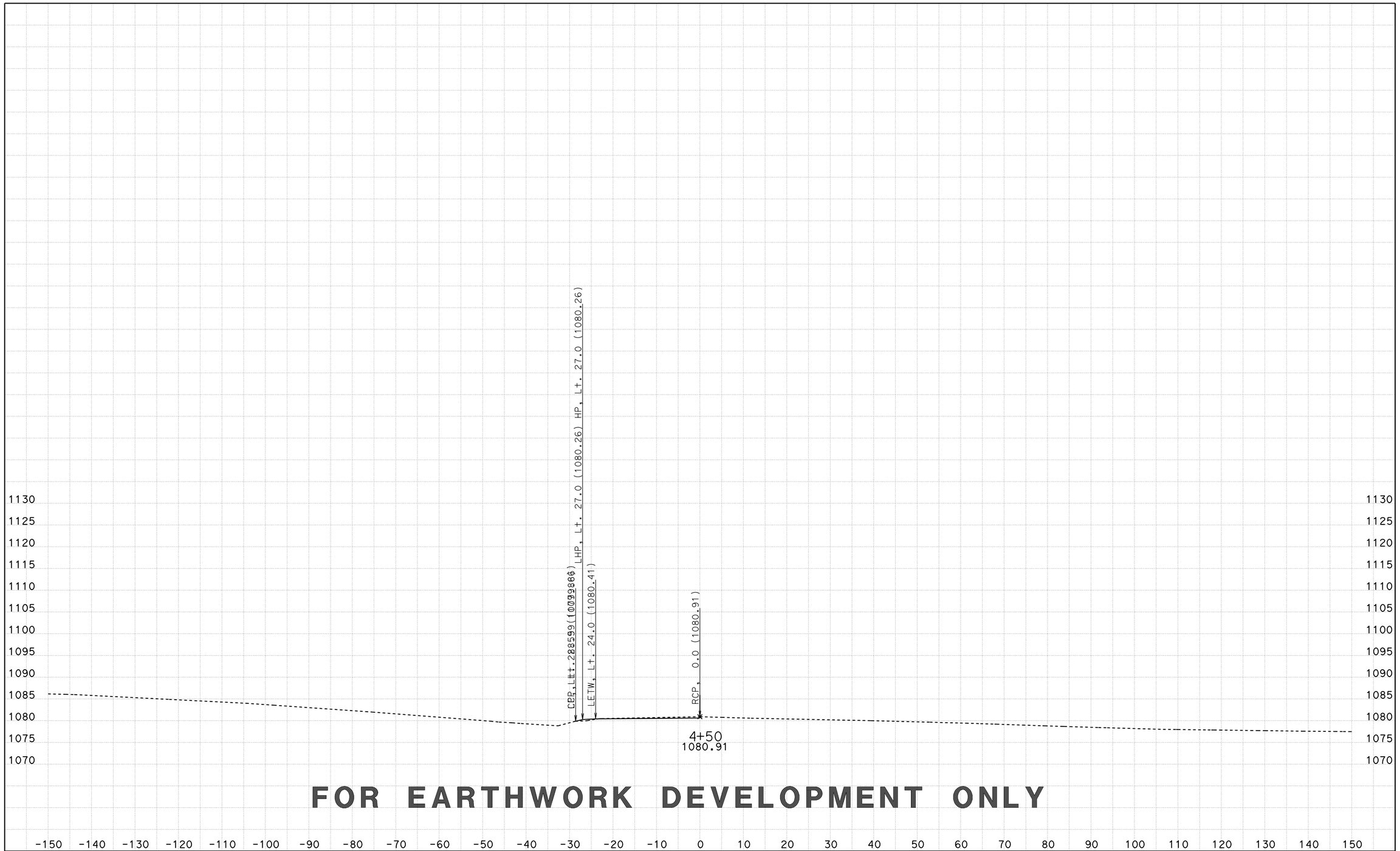

FOR EARTHWORK DEVELOPMENT ONLY

CREATED BY: D LOCKLING
DATE: 3/23/2015
KC Project: SRRA File: ..\SRRA\EAR\SRRA1\srra1_fg.ear

CONTRACT: 05-330784
DIST/CO/RTE/PM: 05-SLO-46-46.0/50.2
PROJECT ID: 0512000076

SCALE: 1" = 10' Horiz.
1" = 10' Vert.
All Dimensions are US Survey Feet

SRRA1
CROSS SECTIONS
SHEET 2 OF 50

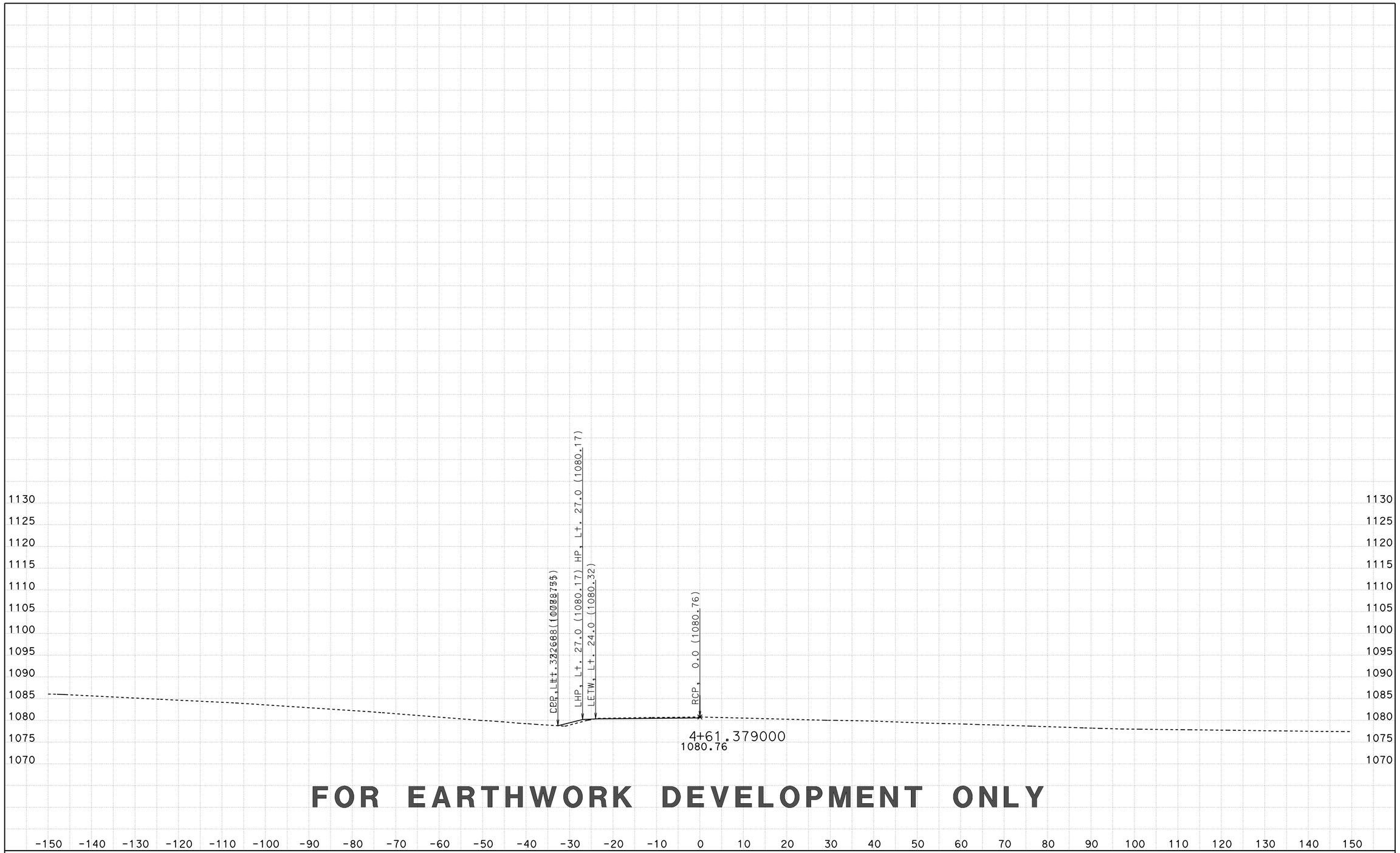

FOR EARTHWORK DEVELOPMENT ONLY

CREATED BY: D LOCKLING
DATE: 3/23/2015
KC Project: SRRA File: ..\SRRA\EAR\SRRA1\srra1_fg.ear

CONTRACT: 05-330784
DIST/CO/RTE/PM: 05-SLO-46-46.0/50.2
PROJECT ID: 0512000076

SCALE: 1" = 10' Horiz.
1" = 10' Vert.
All Dimensions are US Survey Feet

SRRA1
CROSS SECTIONS
SHEET 3 OF 50

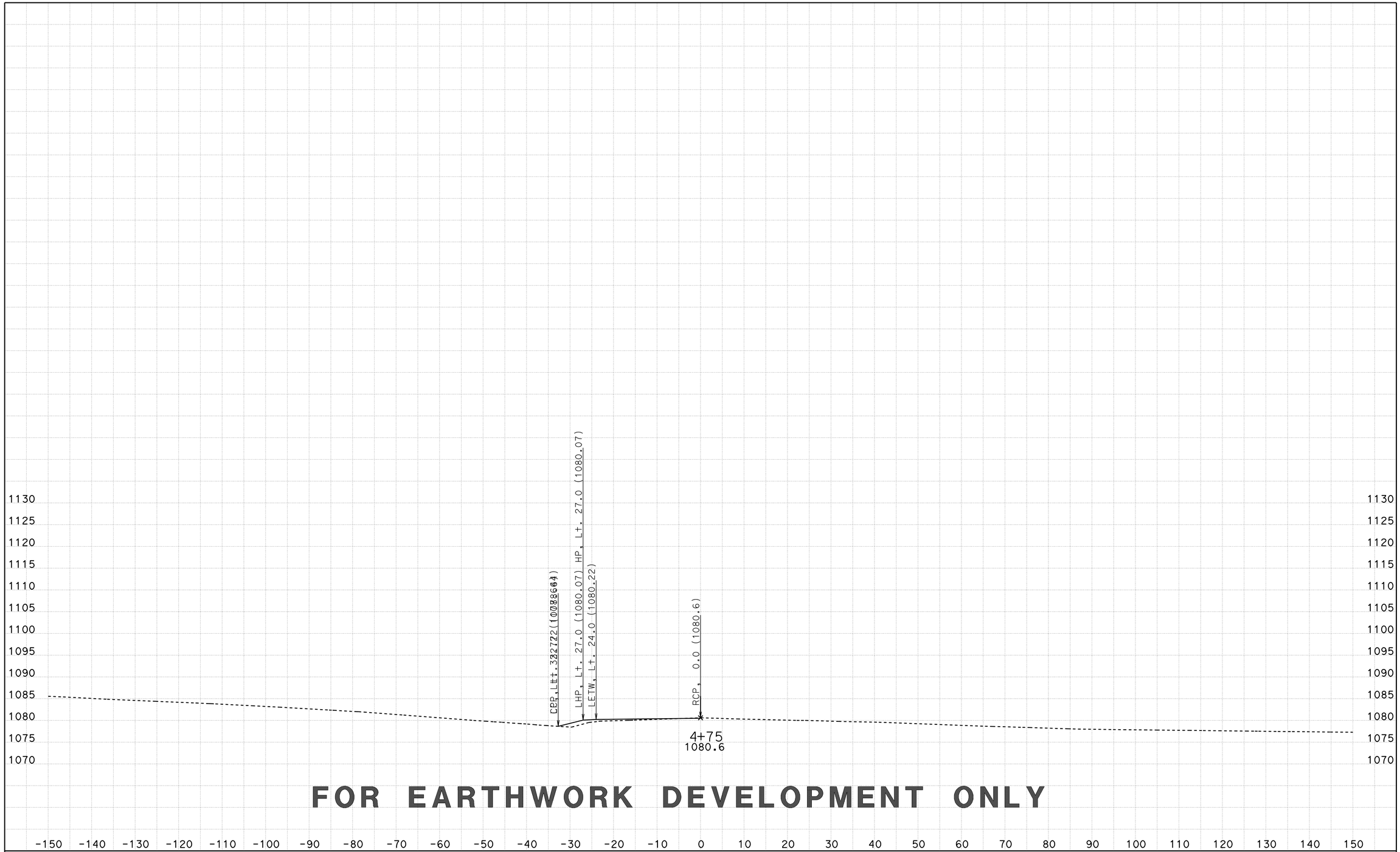

FOR EARTHWORK DEVELOPMENT ONLY

CREATED BY: D LOCKLING
DATE: 3/23/2015
KC Project: SRRA File: ..\SRRA\EAR\SRRA1\srra1_fg.ear

CONTRACT: 05-330784
DIST/CO/RTE/PM: 05-SLO-46-46.0/50.2
PROJECT ID: 0512000076

SCALE: 1" = 10' Horiz.
1" = 10' Vert.
All Dimensions are US Survey Feet

SRRA1
CROSS SECTIONS
SHEET 4 OF 50

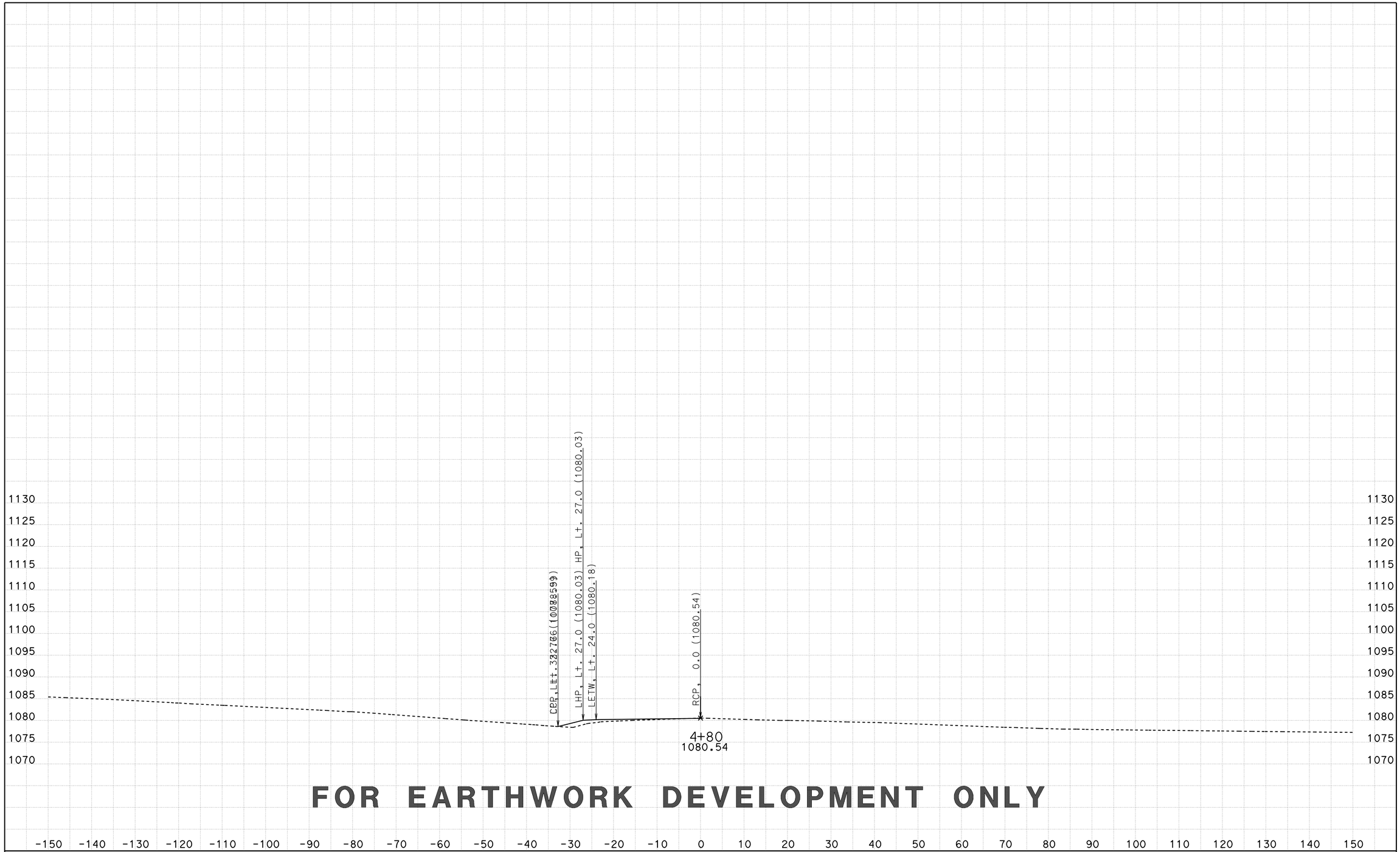

FOR EARTHWORK DEVELOPMENT ONLY

CREATED BY: D LOCKLING
DATE: 3/23/2015
KC Project: SRRA File: ..\SRRA\EAR\SRRA1\srra1_fg.ear

CONTRACT: 05-330784
DIST/CO/RTE/PM: 05-SLO-46-46.0/50.2
PROJECT ID: 0512000076

SCALE: 1" = 10' Horiz.
1" = 10' Vert.

All Dimensions are US Survey Feet

SRRA1
CROSS SECTIONS
SHEET 5 OF 50

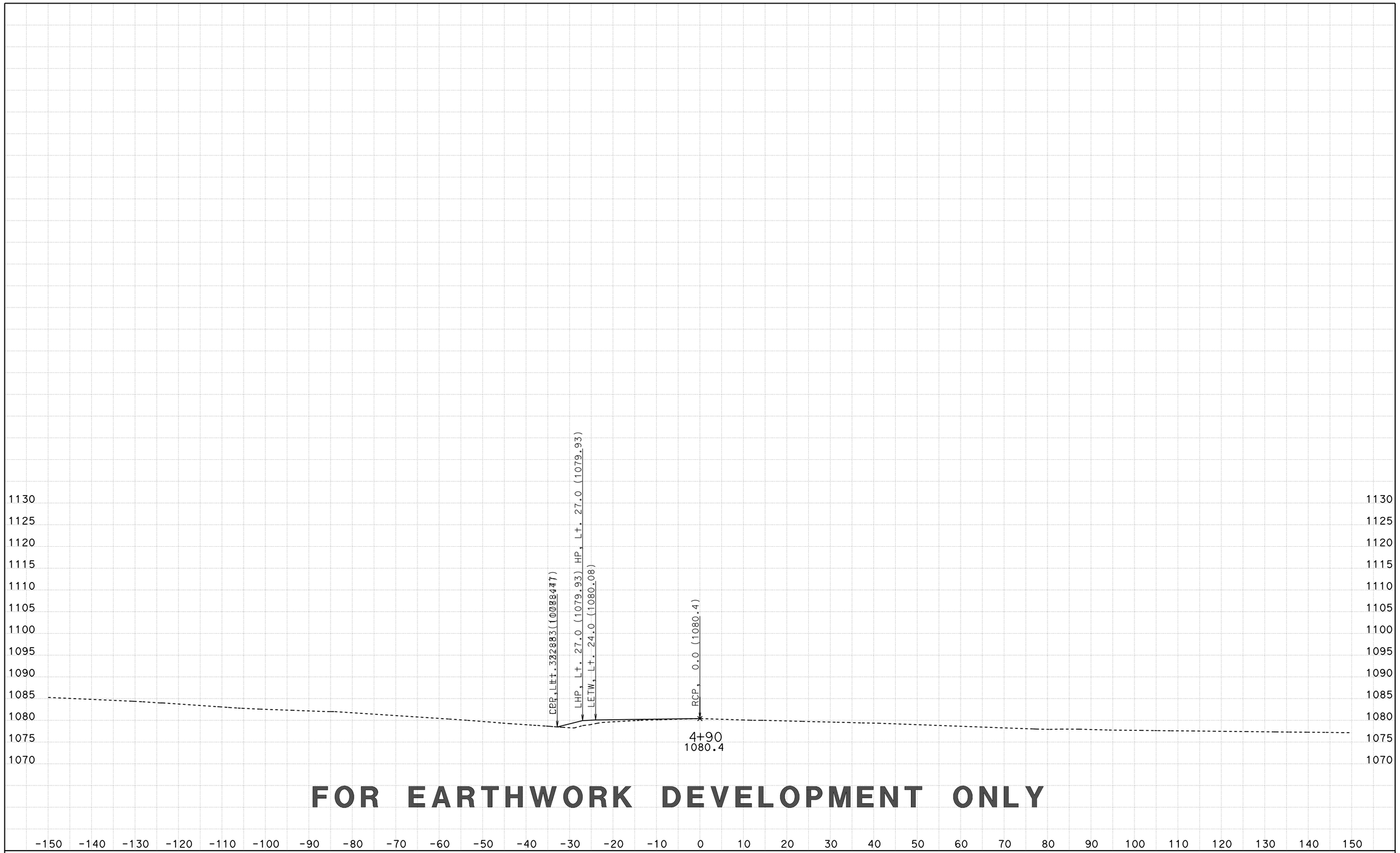

FOR EARTHWORK DEVELOPMENT ONLY

CREATED BY: D LOCKLING
DATE: 3/23/2015
KC Project: SRRA File: ..\SRRA\EAR\SRRA1\srra1_fg.ear

CONTRACT: 05-330784
DIST/CO/RTE/PM: 05-SLO-46-46.0/50.2
PROJECT ID: 0512000076

SCALE: 1" = 10' Horiz.
1" = 10' Vert.
All Dimensions are US Survey Feet

SRRA1
CROSS SECTIONS
SHEET 6 OF 50

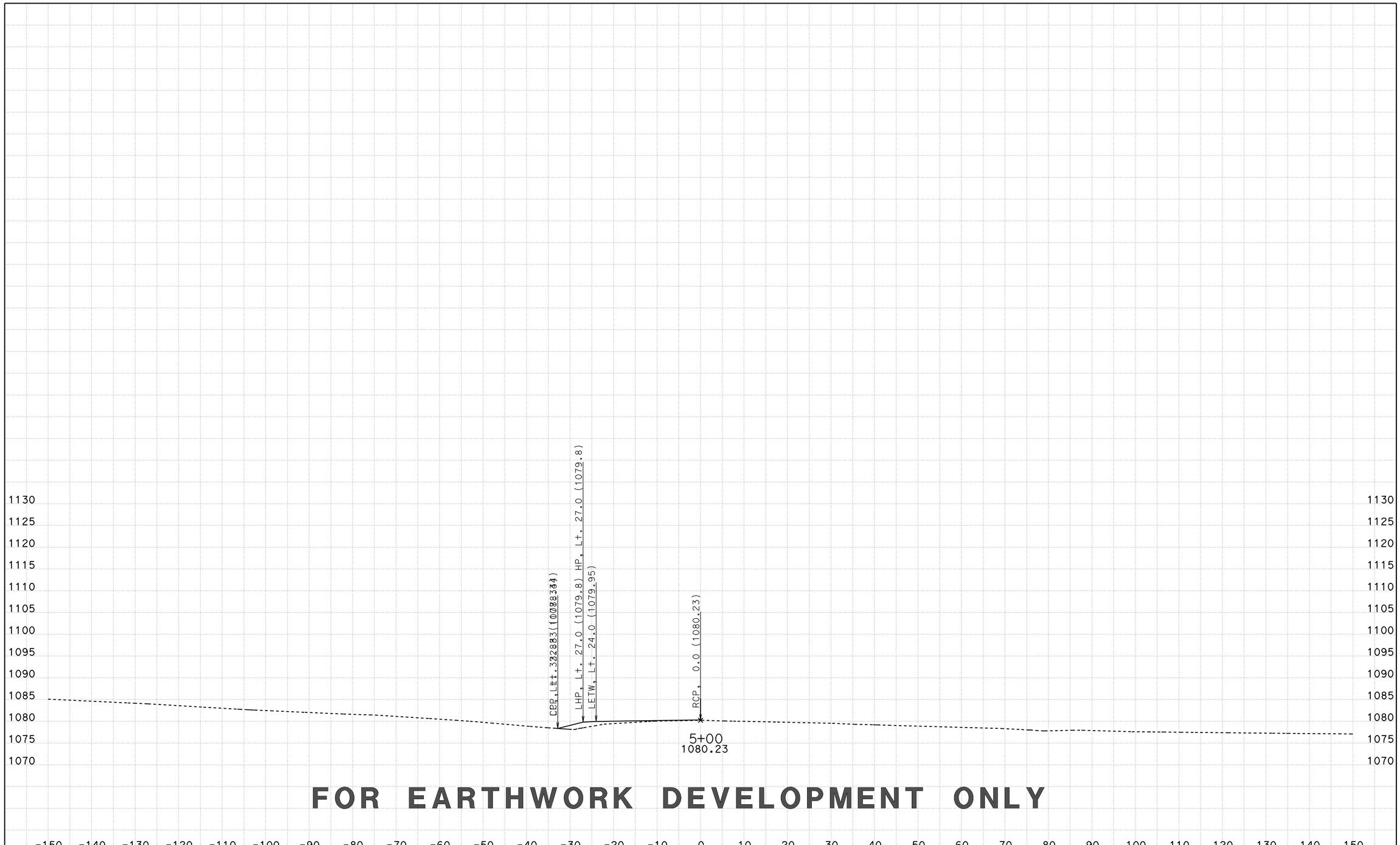

FOR EARTHWORK DEVELOPMENT ONLY

CREATED BY: D LOCKLING
DATE: 3/23/2015
KC Project: SRRA File: ..\SRRA\EAR\SRRA1\srra1_fg.ear

CONTRACT: 05-330784
DIST/CO/RTE/PM: 05-SLO-46-46.0/50.2
PROJECT ID: 0512000076

SCALE: 1" = 10' Horiz.
1" = 10' Vert.

All Dimensions are US Survey Feet

SRRA1
CROSS SECTIONS
SHEET 7 OF 50

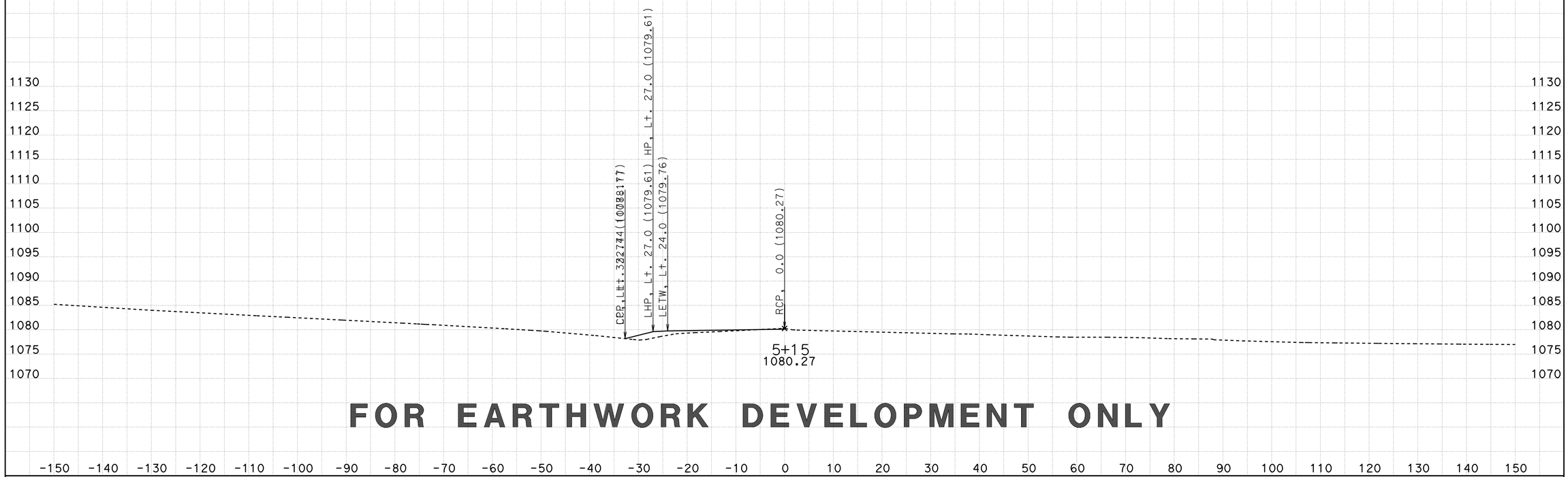

FOR EARTHWORK DEVELOPMENT ONLY

CREATED BY: D LOCKLING
DATE: 3/23/2015
KC Project: SRRA File: ..\SRRA\EAR\SRRA1\srra1_fg.ear

CONTRACT: 05-330784
DIST/CO/RTE/PM: 05-SLO-46-46.0/50.2
PROJECT ID: 0512000076

SCALE: 1" = 10' Horiz.
1" = 10' Vert.

All Dimensions are US Survey Feet

SRRA1
CROSS SECTIONS
SHEET 8 OF 50

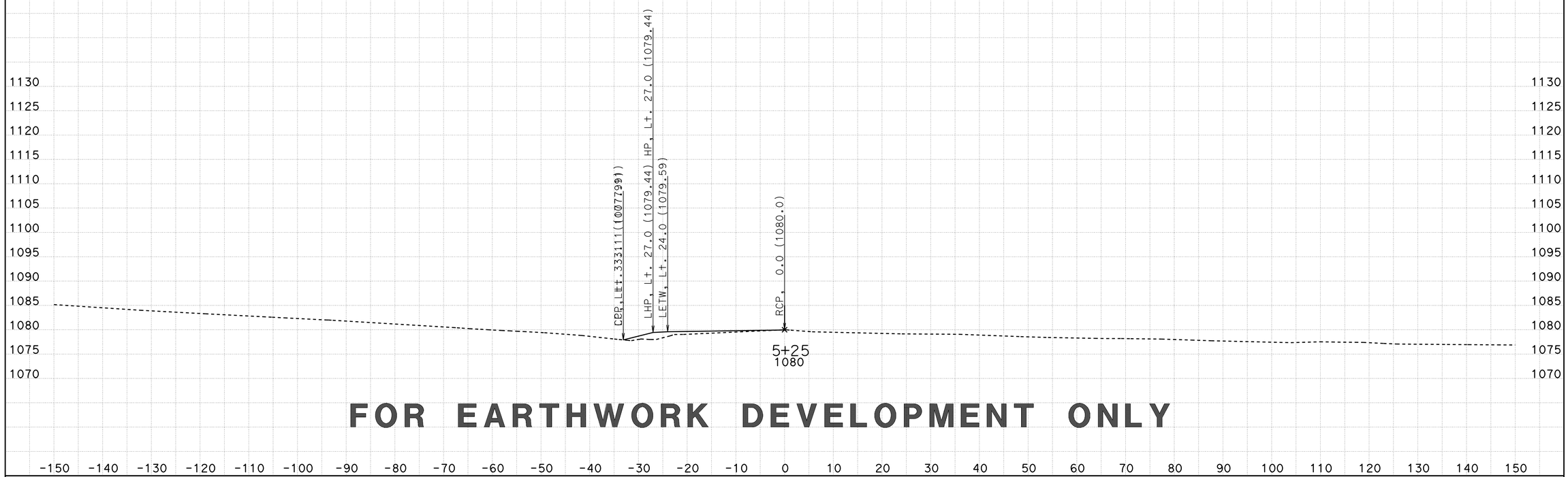

FOR EARTHWORK DEVELOPMENT ONLY

CREATED BY: D LOCKLING
DATE: 3/23/2015
KC Project: SRRA File: ..\SRRA\EAR\SRRA1\srra1_fg.ear

CONTRACT: 05-330784
DIST/CO/RTE/PM: 05-SLO-46-46.0/50.2
PROJECT ID: 0512000076

SCALE: 1" = 10' Horiz.
1" = 10' Vert.

All Dimensions are US Survey Feet

SRRA1
CROSS SECTIONS
SHEET 9 OF 50

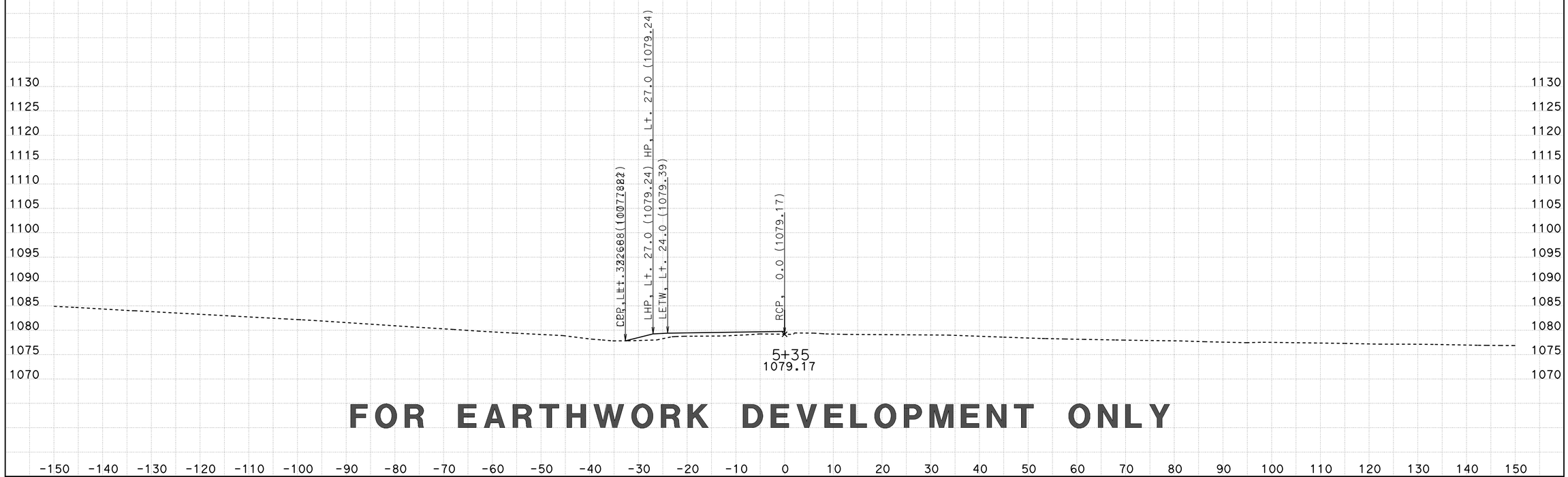

FOR EARTHWORK DEVELOPMENT ONLY

CREATED BY: D LOCKLING
DATE: 3/23/2015
KC Project: SRRA File: ..\SRRA\EAR\SRRA1\srra1_fg.ear

CONTRACT: 05-330784
DIST/CO/RTE/PM: 05-SLO-46-46.0/50.2
PROJECT ID: 0512000076

SCALE: 1" = 10' Horiz.
1" = 10' Vert.

All Dimensions are US Survey Feet

SRRA1
CROSS SECTIONS
SHEET 10 OF 50

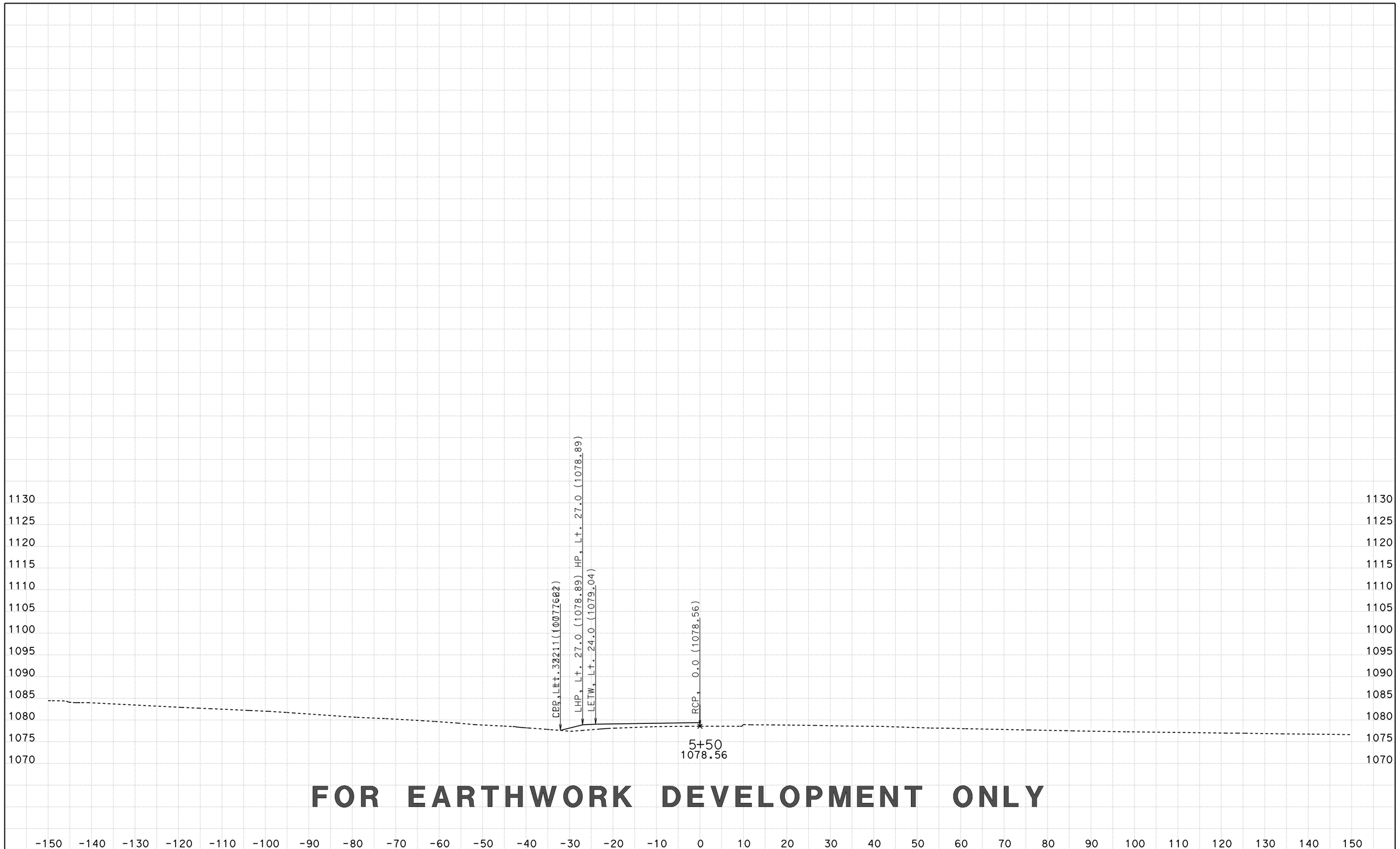

FOR EARTHWORK DEVELOPMENT ONLY

CREATED BY: D LOCKLING
DATE: 3/23/2015
KC Project: SRRA File: ..\SRRA\EAR\SRRA1\srra1_fg.ear

CONTRACT: 05-330784
DIST/CO/RTE/PM: 05-SLO-46-46.0/50.2
PROJECT ID: 0512000076

SCALE: 1" = 10' Horiz.
1" = 10' Vert.

All Dimensions are US Survey Feet

SRRA1
CROSS SECTIONS
SHEET 11 OF 50

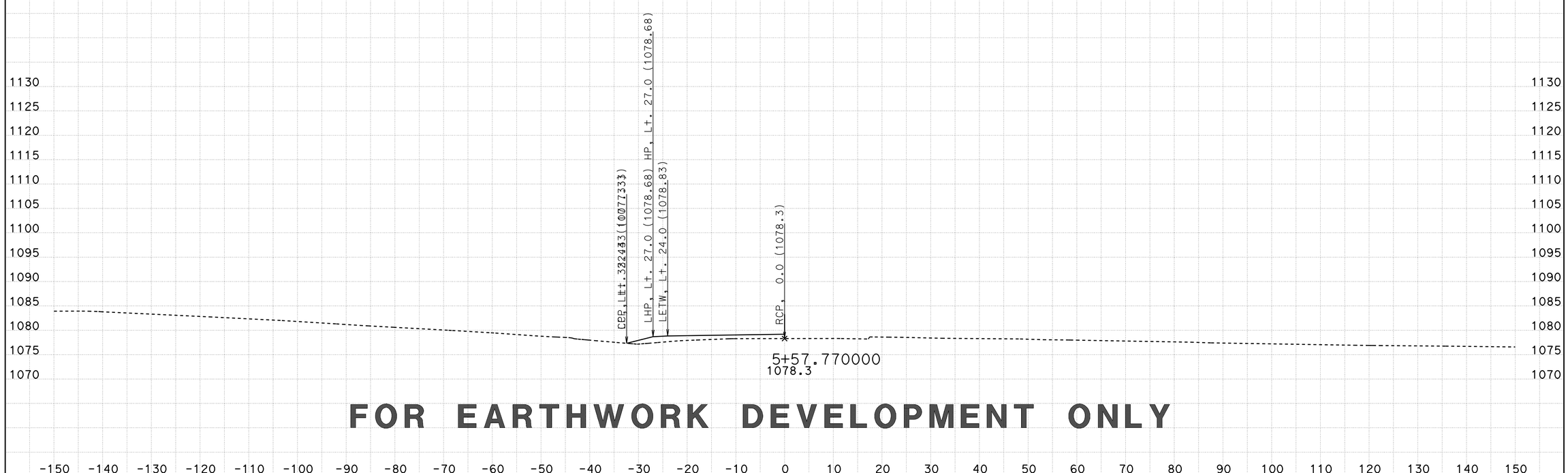

FOR EARTHWORK DEVELOPMENT ONLY

CREATED BY: D LOCKLING
DATE: 3/23/2015
KC Project: SRRA File: ..\SRRA\EAR\SRRA1\srra1_fg.ear

CONTRACT: 05-330784
DIST/CO/RTE/PM: 05-SLO-46-46.0/50.2
PROJECT ID: 0512000076

SCALE: 1" = 10' Horiz.
1" = 10' Vert.

All Dimensions are US Survey Feet

SRRA1
CROSS SECTIONS
SHEET 12 OF 50

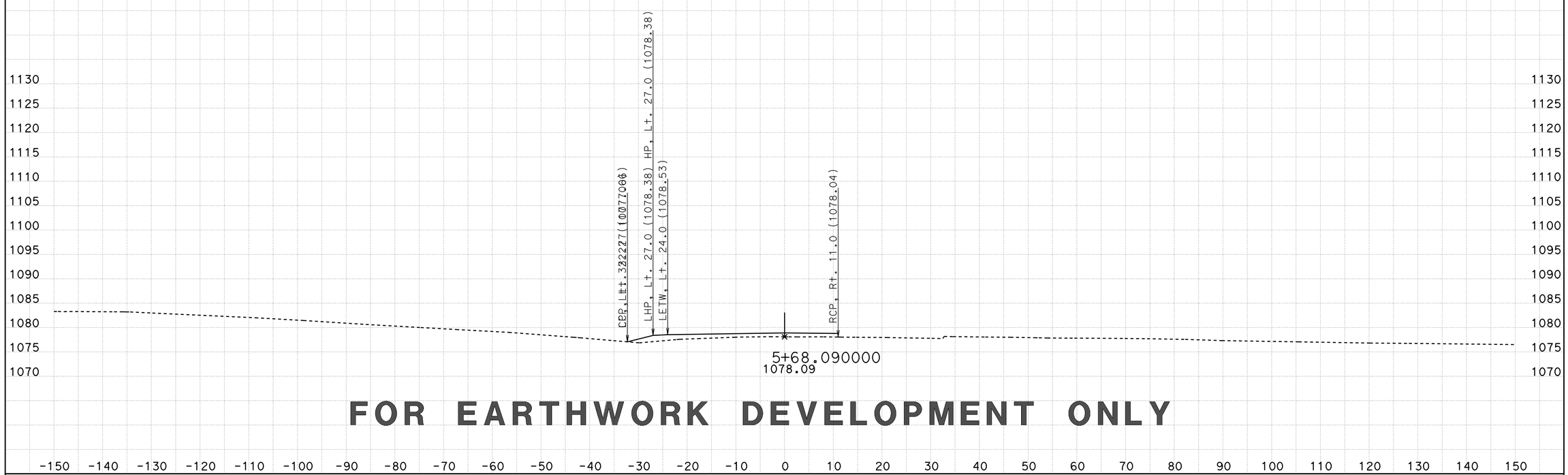

FOR EARTHWORK DEVELOPMENT ONLY

CREATED BY: D LOCKLING
DATE: 3/23/2015
KC Project: SRRA File: ..\SRRA\EAR\SRRA1\srra1_fg.ear

CONTRACT: 05-330784
DIST/CO/RTE/PM: 05-SLO-46-46.0/50.2
PROJECT ID: 0512000076

SCALE: 1" = 10' Horiz.
1" = 10' Vert.

All Dimensions are US Survey Feet

SRRA1
CROSS SECTIONS
SHEET 13 OF 50

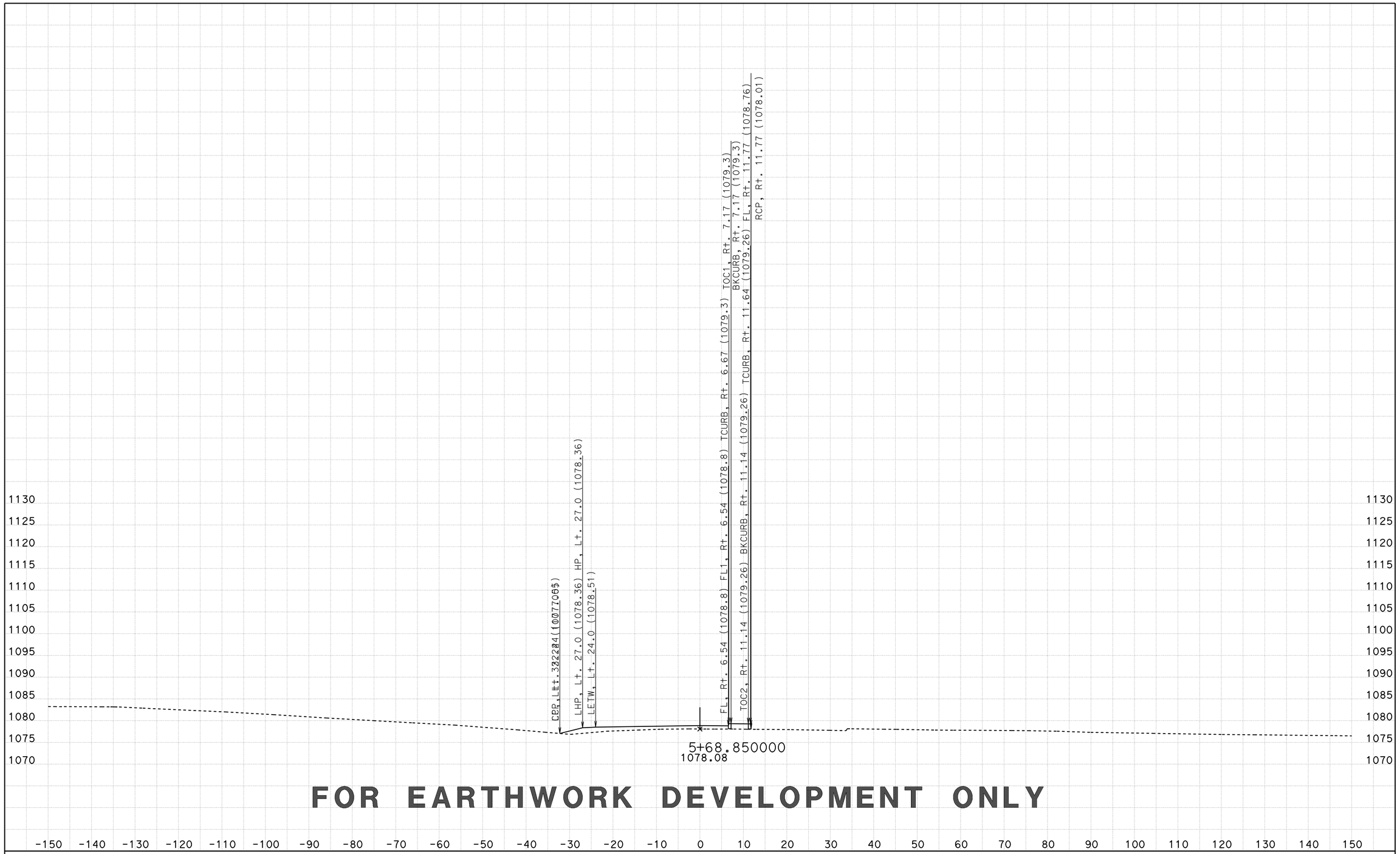

FOR EARTHWORK DEVELOPMENT ONLY

CREATED BY: D LOCKLING
DATE: 3/23/2015
KC Project: SRRA File: ..\SRRA\EAR\SRRA1\srra1_fg.ear

CONTRACT: 05-330784
DIST/CO/RTE/PM: 05-SLO-46-46.0/50.2
PROJECT ID: 0512000076

SCALE: 1" = 10' Horiz.
1" = 10' Vert.
All Dimensions are US Survey Feet

SRRA1
CROSS SECTIONS
SHEET 14 OF 50

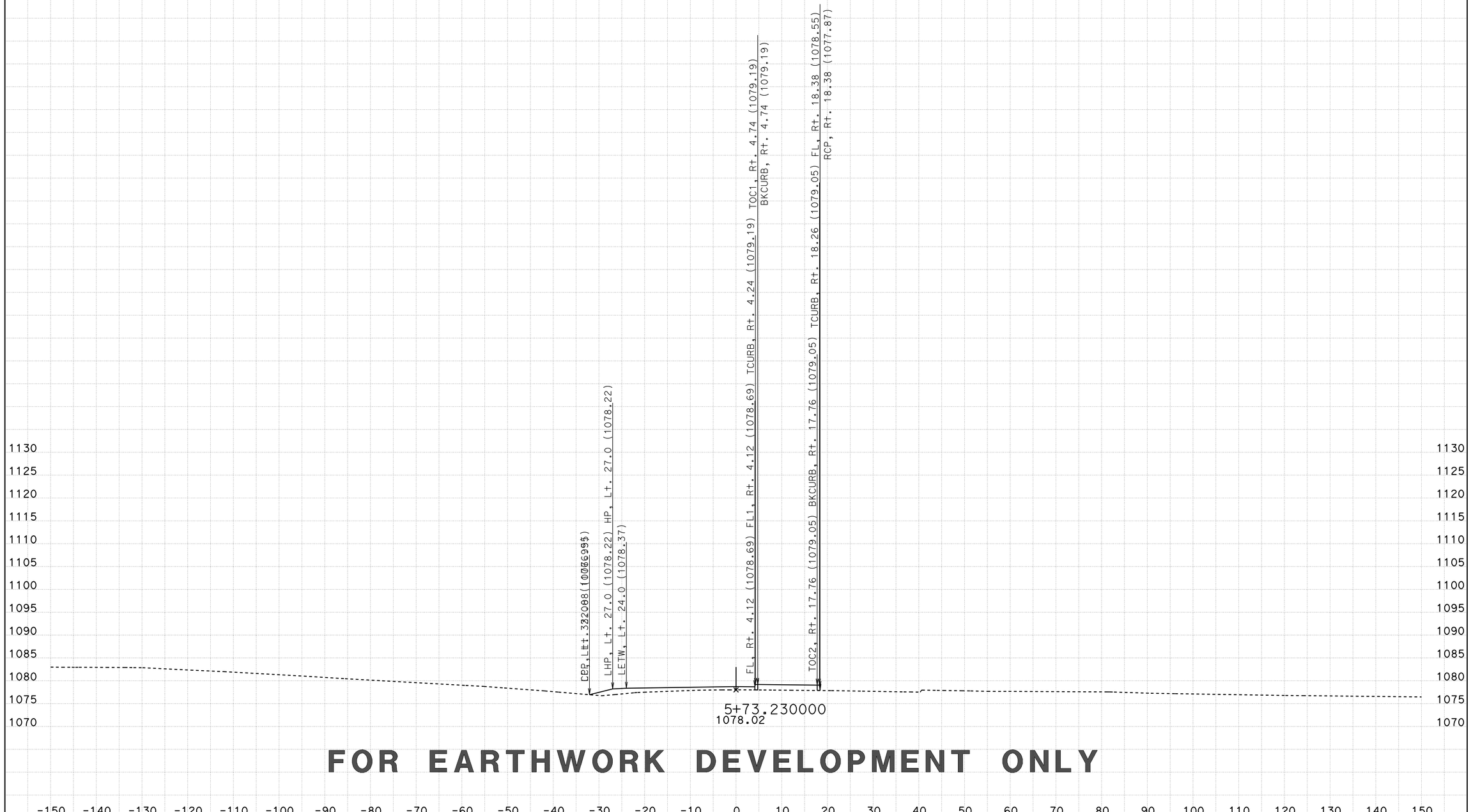

FOR EARTHWORK DEVELOPMENT ONLY

CREATED BY: D LOCKLING
DATE: 3/23/2015
KC Project: SRRA File: ..\SRRA\EAR\SRRA1\srra1_fg.ear

CONTRACT: 05-330784
DIST/CO/RTE/PM: 05-SLO-46-46.0/50.2
PROJECT ID: 0512000076

SCALE: 1" = 10' Horiz.
1" = 10' Vert.

All Dimensions are US Survey Feet

SRRA1
CROSS SECTIONS
SHEET 15 OF 50

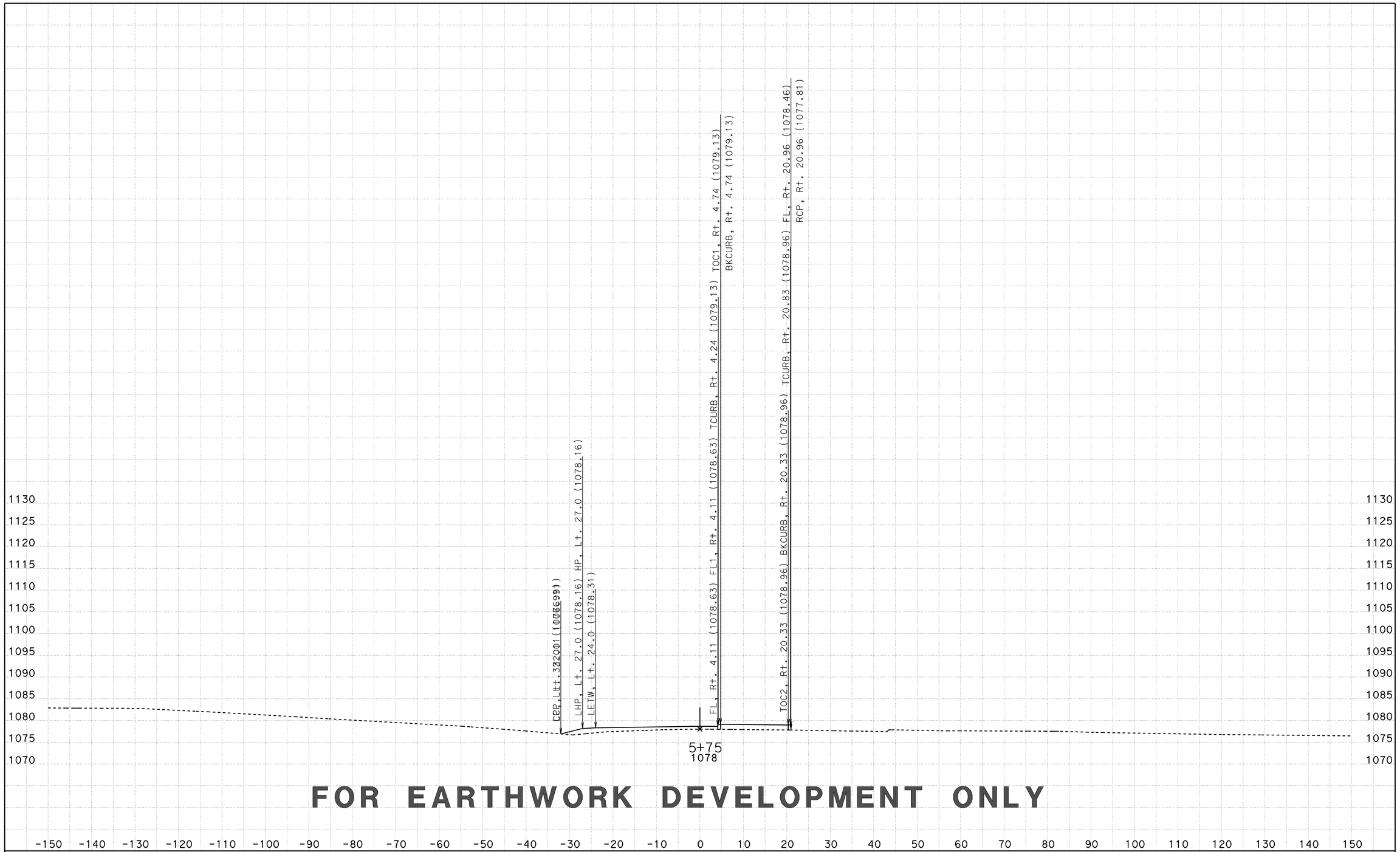

FOR EARTHWORK DEVELOPMENT ONLY

CREATED BY: D LOCKLING
DATE: 3/23/2015
KC Project: SRRA File: ..\SRRA\EAR\SRRA1\srra1_fg.ear

CONTRACT: 05-330784
DIST/CO/RTE/PM: 05-SLO-46-46.0/50.2
PROJECT ID: 0512000076

SCALE: 1" = 10' Horiz.
1" = 10' Vert.
All Dimensions are US Survey Feet

SRRA1
CROSS SECTIONS
SHEET 16 OF 50

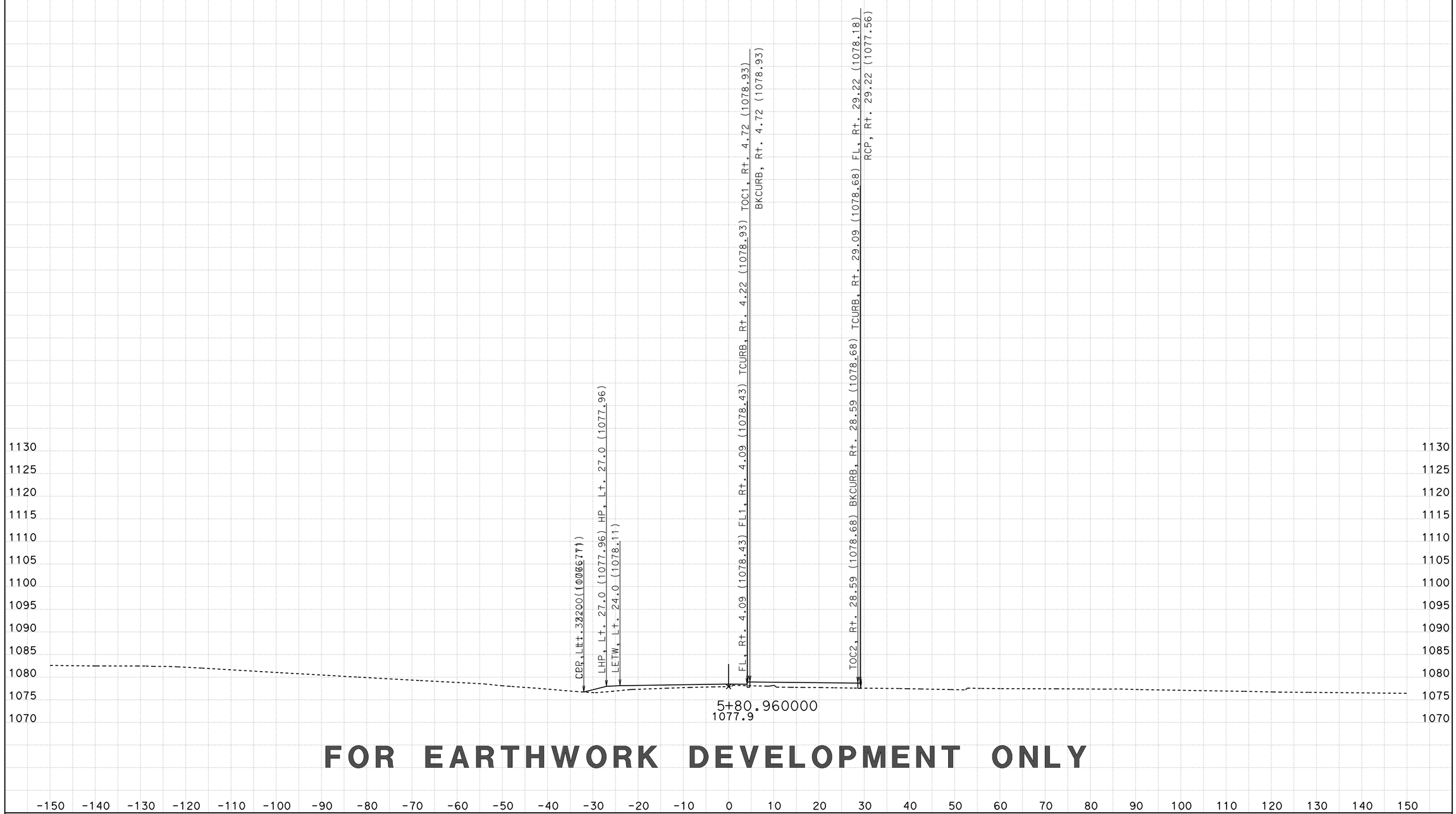

FOR EARTHWORK DEVELOPMENT ONLY

CREATED BY: D LOCKLING
DATE: 3/23/2015
KC Project: SRRA File: ..\SRRA\EAR\SRRA1\srra1_fg.ear

CONTRACT: 05-330784
DIST/CO/RTE/PM: 05-SLO-46-46.0/50.2
PROJECT ID: 0512000076

SCALE: 1" = 10' Horiz.
1" = 10' Vert.

All Dimensions are US Survey Feet

SRRA1
CROSS SECTIONS
SHEET 17 OF 50

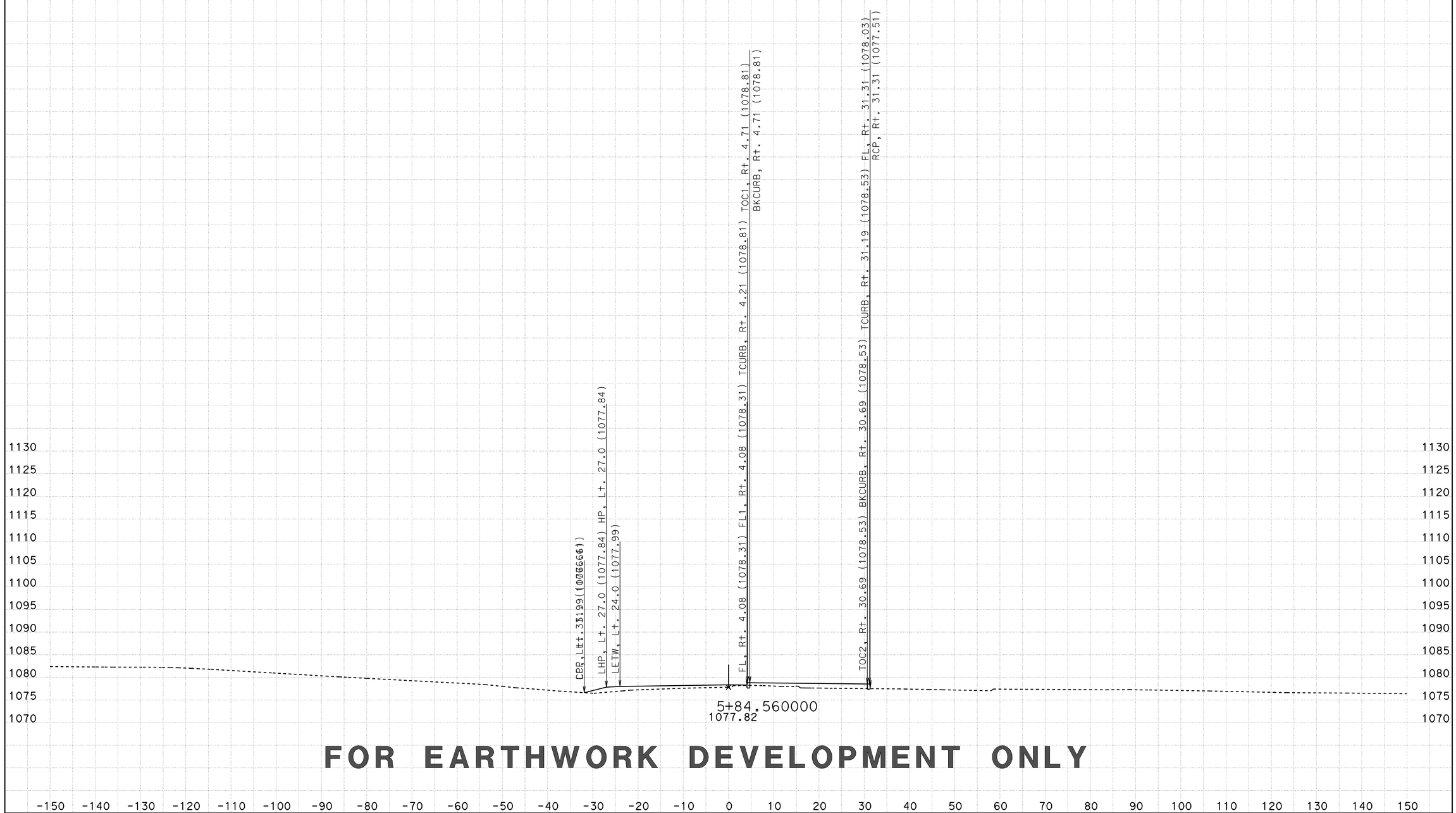

FOR EARTHWORK DEVELOPMENT ONLY

CREATED BY: D LOCKLING
DATE: 3/23/2015
KC Project: SRRA File: ..\SRRA\EAR\SRRA1\srra1_fg.ear

CONTRACT: 05-330784
DIST/CO/RTE/PM: 05-SLO-46-46.0/50.2
PROJECT ID: 0512000076

SCALE: 1" = 10' Horiz.
1" = 10' Vert.

All Dimensions are US Survey Feet

SRRA1
CROSS SECTIONS
SHEET 18 OF 50

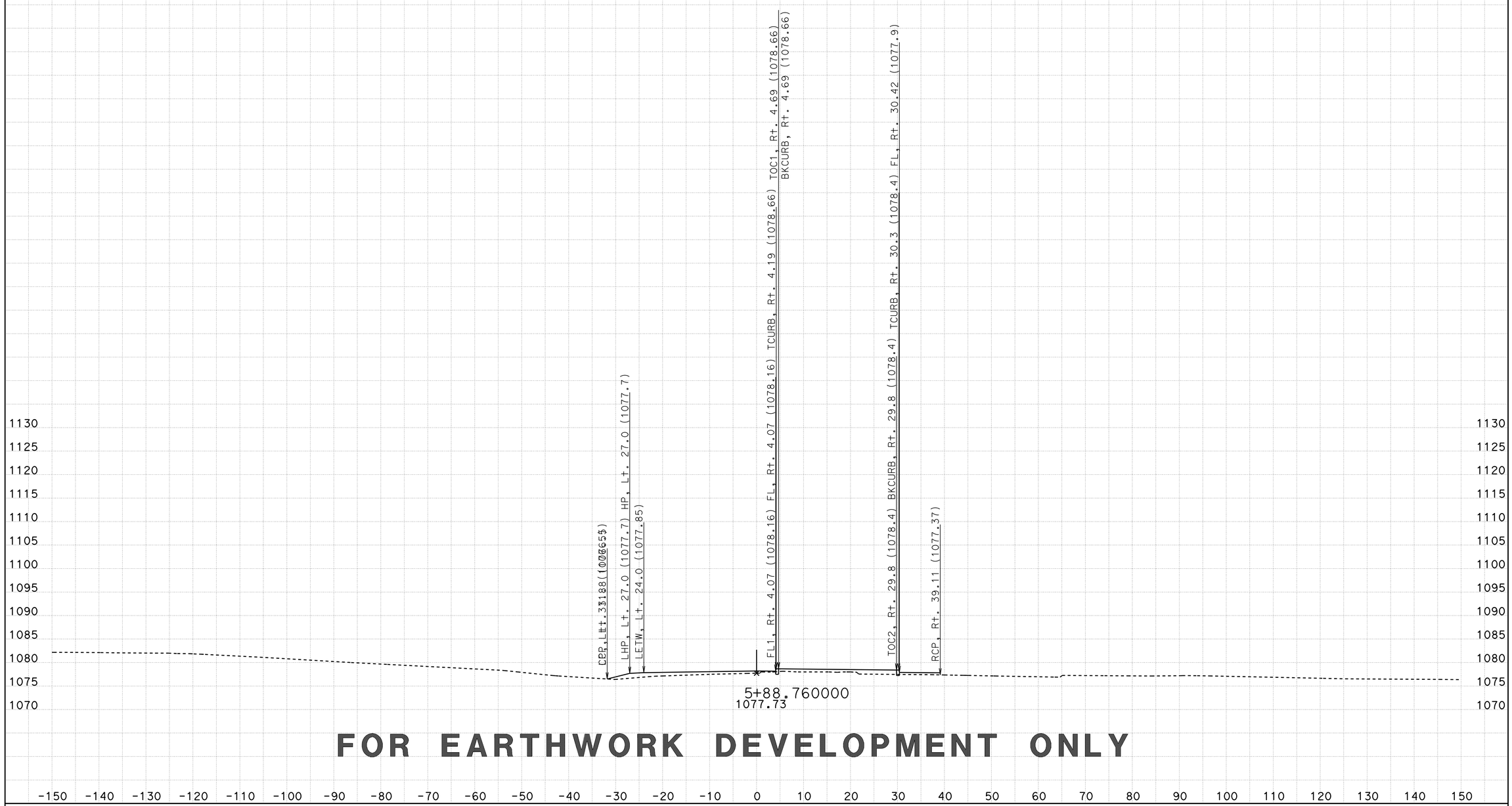

FOR EARTHWORK DEVELOPMENT ONLY

CREATED BY: D LOCKLING
DATE: 3/23/2015
KC Project: SRRA File: ..\SRRA\EAR\SRRA1\srra1_fg.ear

CONTRACT: 05-330784
DIST/CO/RTE/PM: 05-SLO-46-46.0/50.2
PROJECT ID: 0512000076

SCALE: 1" = 10' Horiz.
1" = 10' Vert.

All Dimensions are US Survey Feet

SRRA1
CROSS SECTIONS
SHEET 19 OF 50

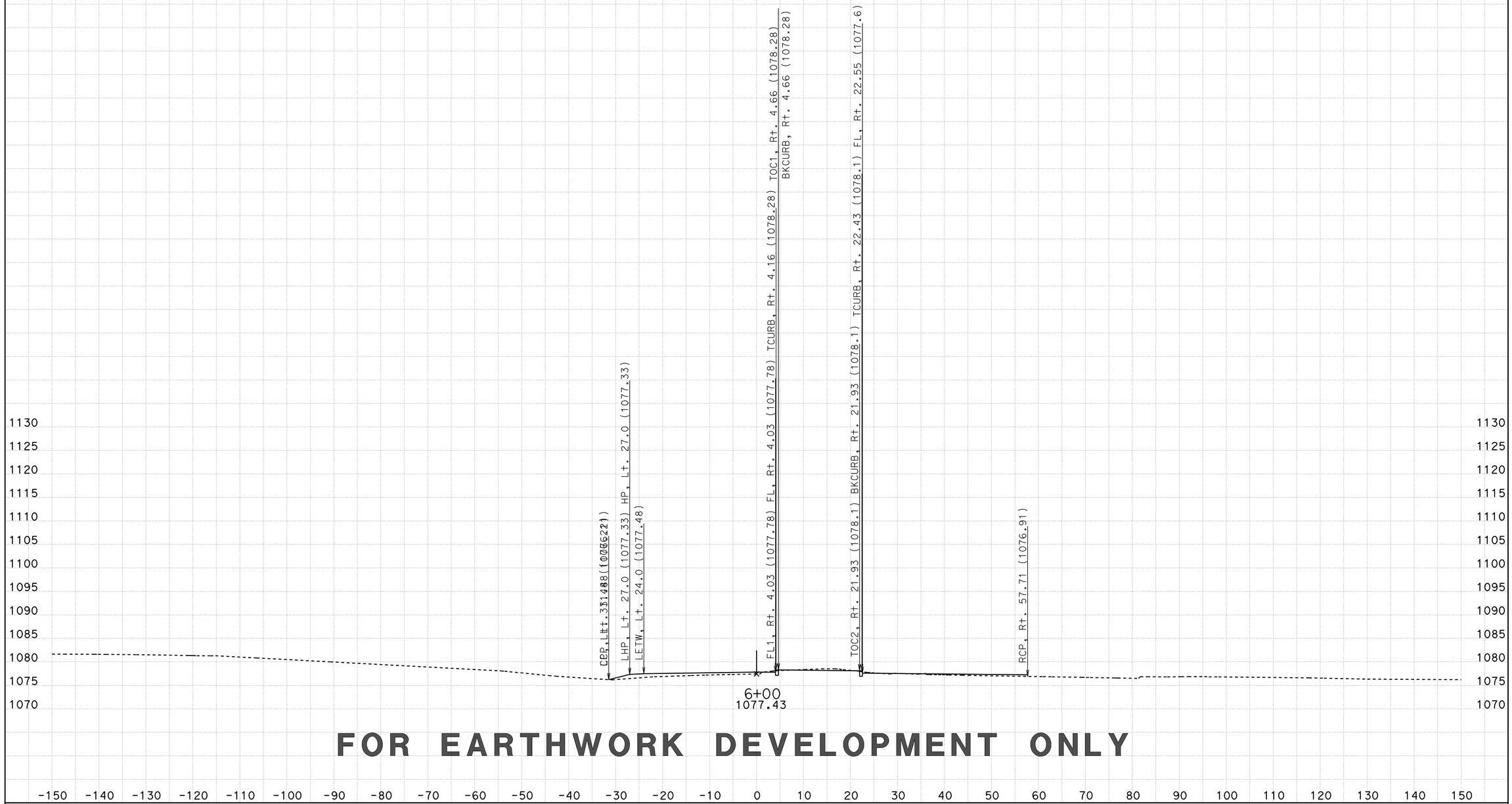

FOR EARTHWORK DEVELOPMENT ONLY

CREATED BY: D LOCKLING
DATE: 3/23/2015
KC Project: SRRA File: ..\SRRA\EAR\SRRA1\srra1_fg.ear

CONTRACT: 05-330784
DIST/CO/RTE/PM: 05-SLO-46-46.0/50.2
PROJECT ID: 0512000076

SCALE: 1" = 10' Horiz.
1" = 10' Vert.

All Dimensions are US Survey Feet

SRRA1
CROSS SECTIONS
SHEET 20 OF 50

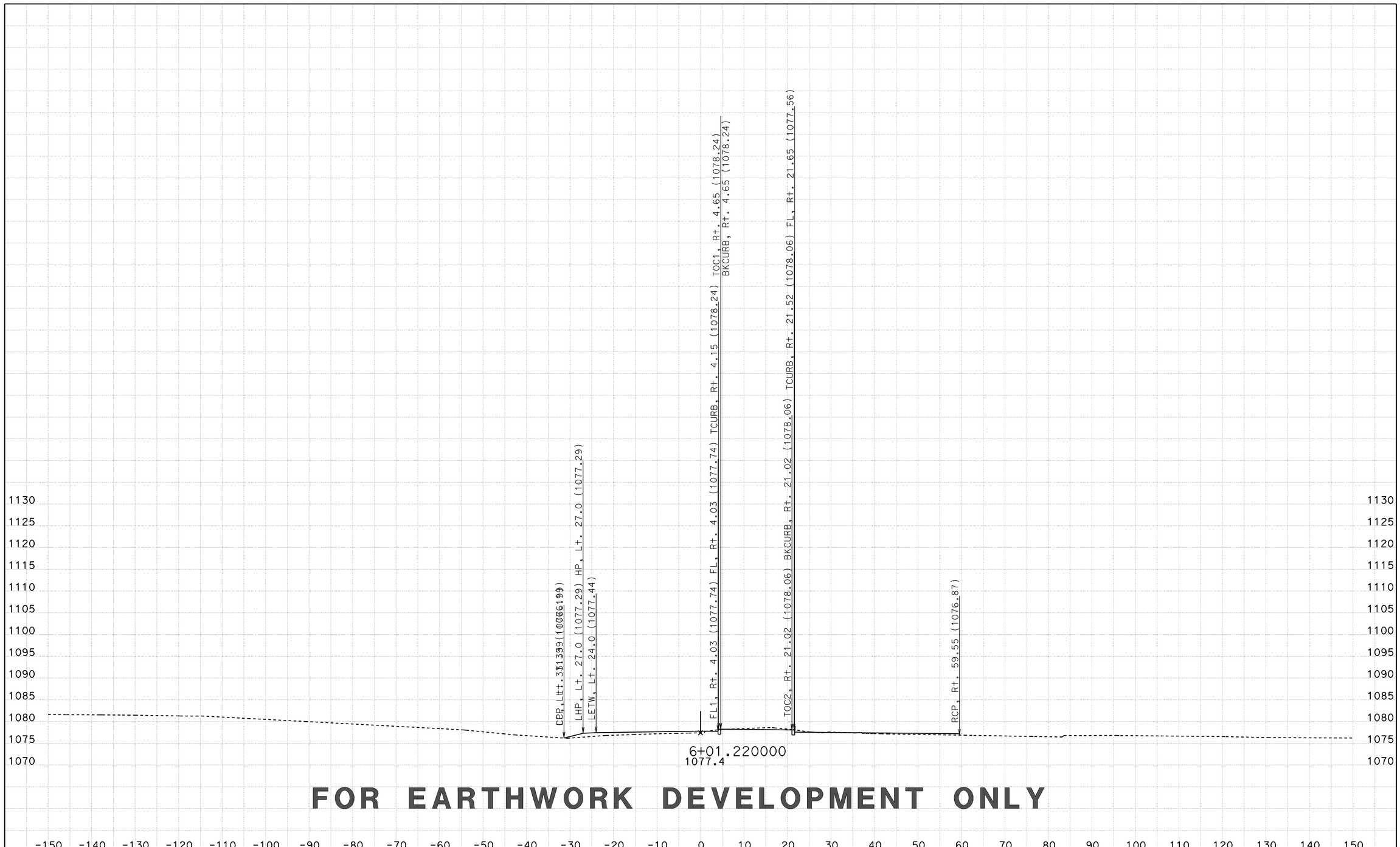

FOR EARTHWORK DEVELOPMENT ONLY

CREATED BY: D LOCKLING
DATE: 3/23/2015
KC Project: SRRA File: ..\SRRA\EAR\SRRA1\srra1_fg.ear

CONTRACT: 05-330784
DIST/CO/RTE/PM: 05-SLO-46-46.0/50.2
PROJECT ID: 0512000076

SCALE: 1" = 10' Horiz.
1" = 10' Vert.

All Dimensions are US Survey Feet

SRRA1
CROSS SECTIONS
SHEET 21 OF 50

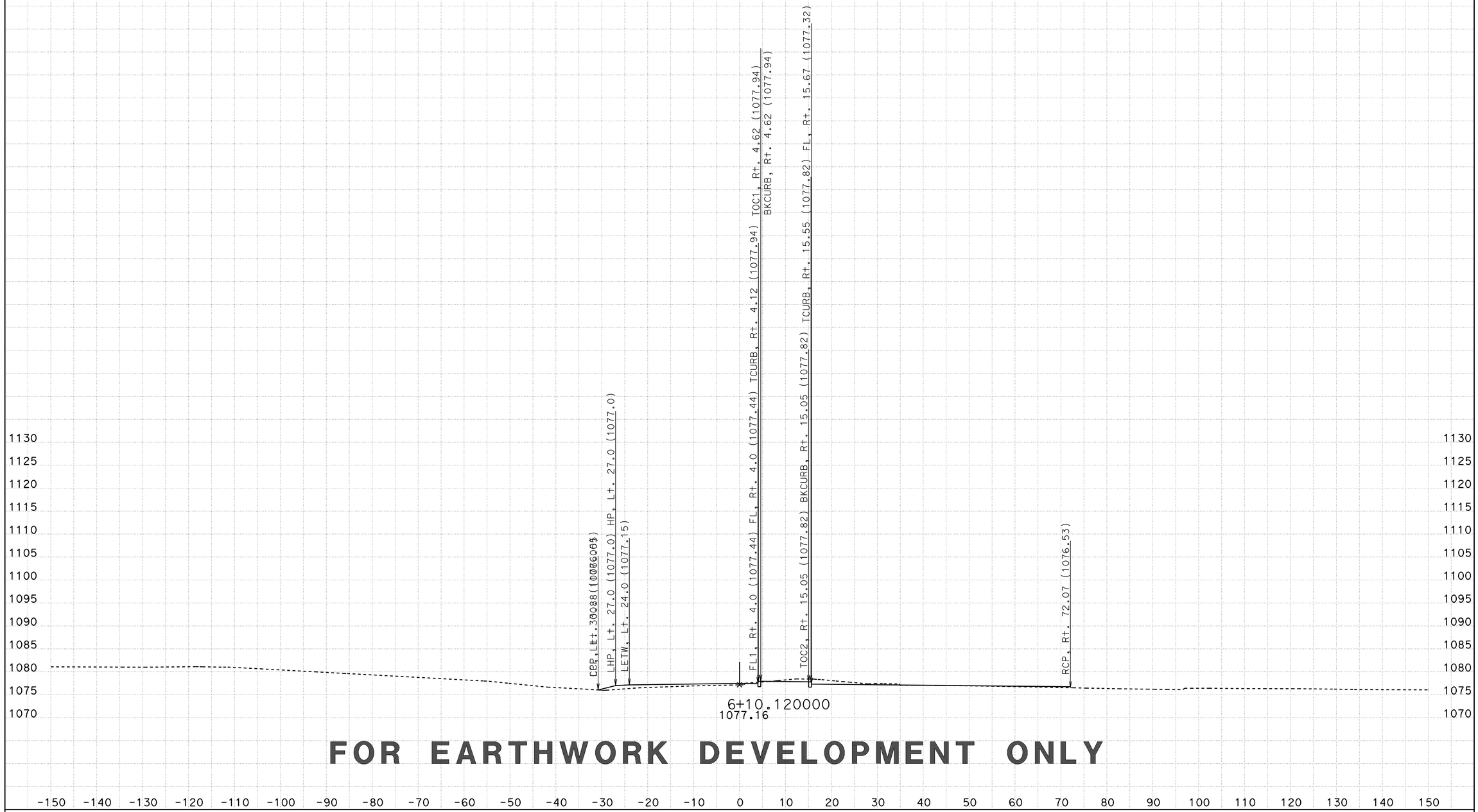

FOR EARTHWORK DEVELOPMENT ONLY

CREATED BY: D LOCKLING
DATE: 3/23/2015
KC Project: SRRA File: ..\SRRA\EAR\SRRA1\srra1_fg.ear

CONTRACT: 05-330784
DIST/CO/RTE/PM: 05-SLO-46-46.0/50.2
PROJECT ID: 0512000076

SCALE: 1" = 10' Horiz.
1" = 10' Vert.

All Dimensions are US Survey Feet

SRRA1
CROSS SECTIONS
SHEET 22 OF 50

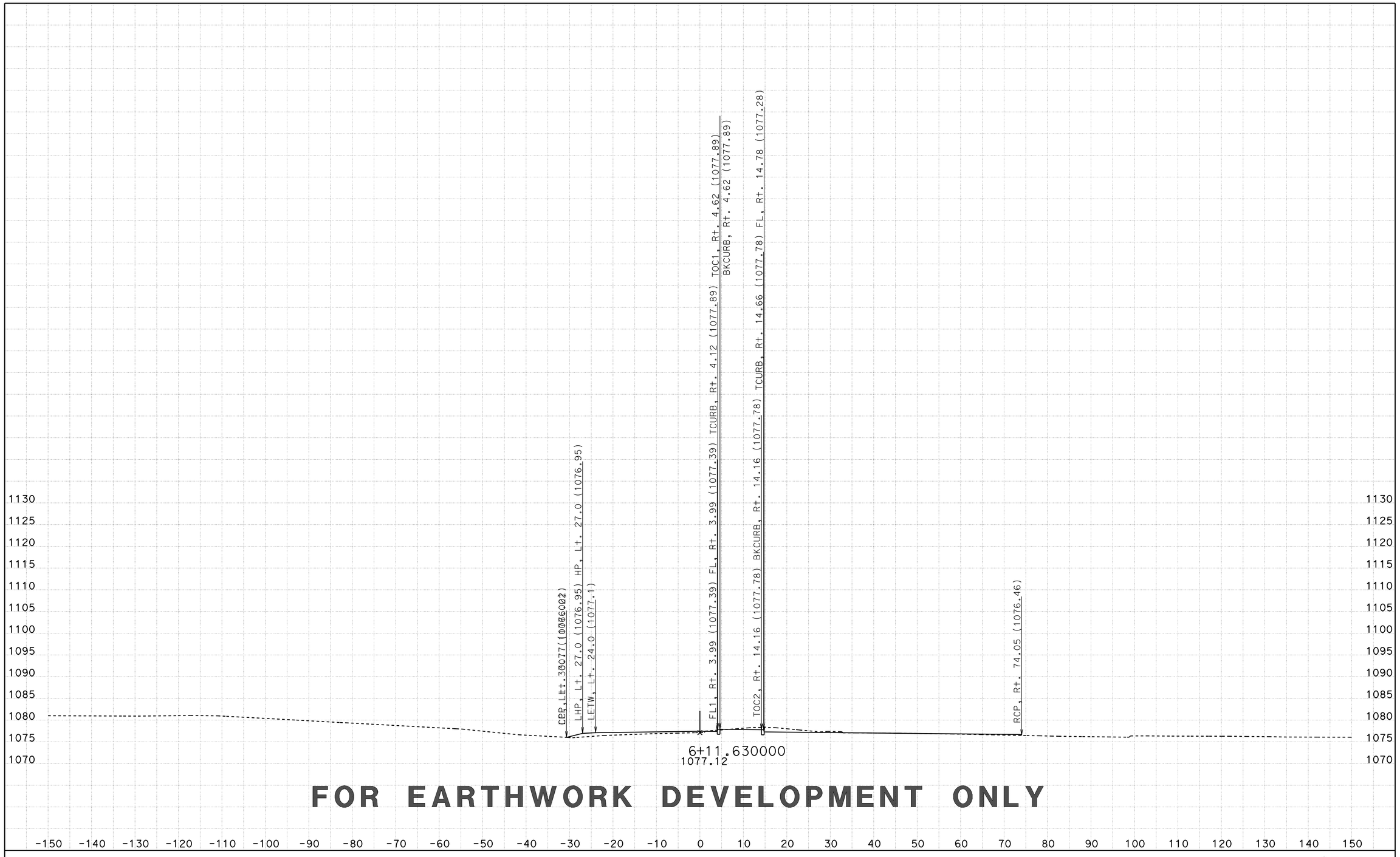

FOR EARTHWORK DEVELOPMENT ONLY

CREATED BY: D LOCKLING
DATE: 3/23/2015
KC Project: SRRA File: ..\SRRA\EAR\SRRA1\srra1_fg.ear

CONTRACT: 05-330784
DIST/CO/RTE/PM: 05-SLO-46-46.0/50.2
PROJECT ID: 0512000076

SCALE: 1" = 10' Horiz.
1" = 10' Vert.

All Dimensions are US Survey Feet

SRRA1
CROSS SECTIONS
SHEET 23 OF 50

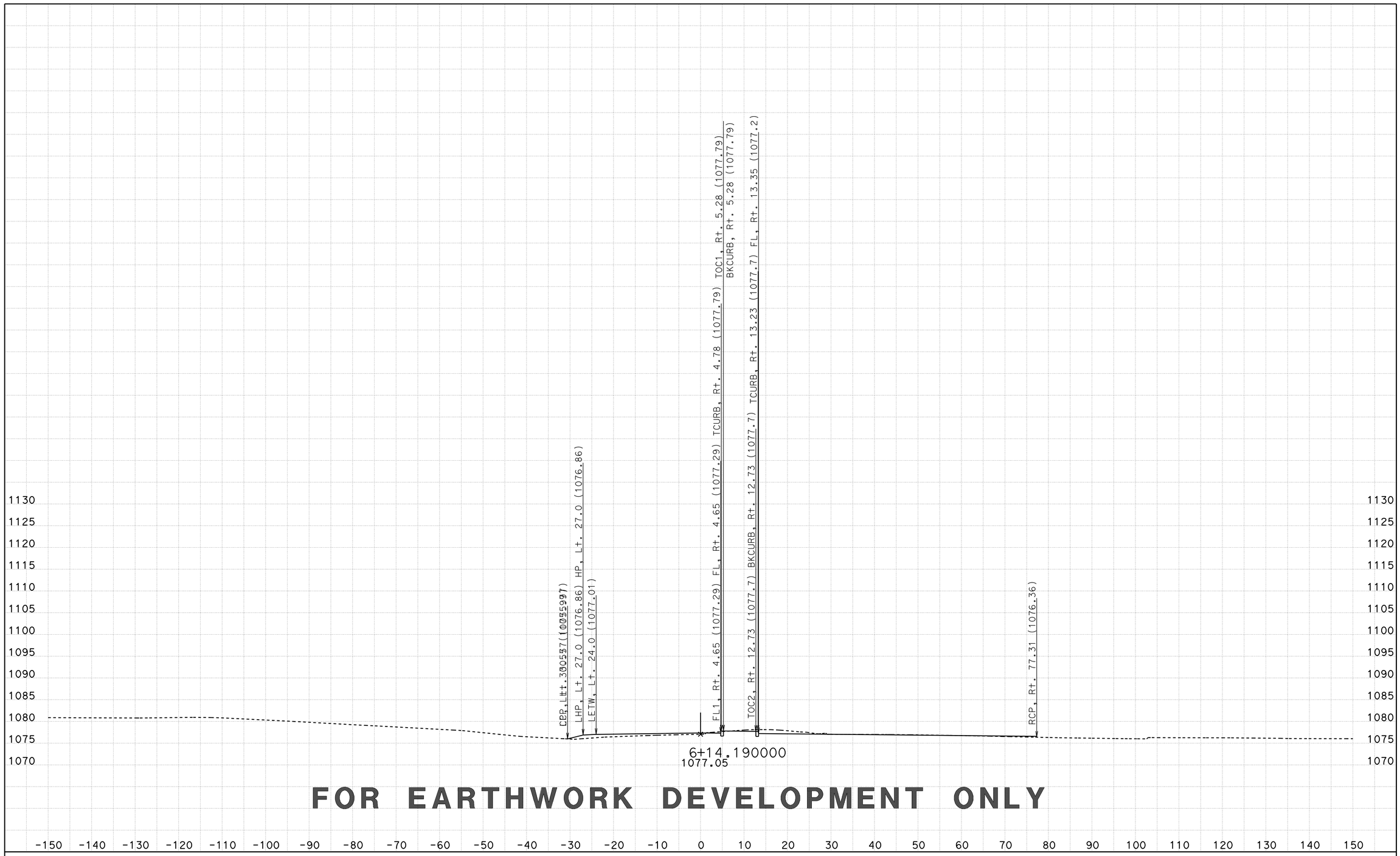

FOR EARTHWORK DEVELOPMENT ONLY

CREATED BY: D LOCKLING
DATE: 3/23/2015
KC Project: SRRA File: ..\SRRA\EAR\SRRA1\srra1_fg.ear

CONTRACT: 05-330784
DIST/CO/RTE/PM: 05-SLO-46-46.0/50.2
PROJECT ID: 0512000076

SCALE: 1" = 10' Horiz.
1" = 10' Vert.

All Dimensions are US Survey Feet

SRRA1
CROSS SECTIONS
SHEET 24 OF 50

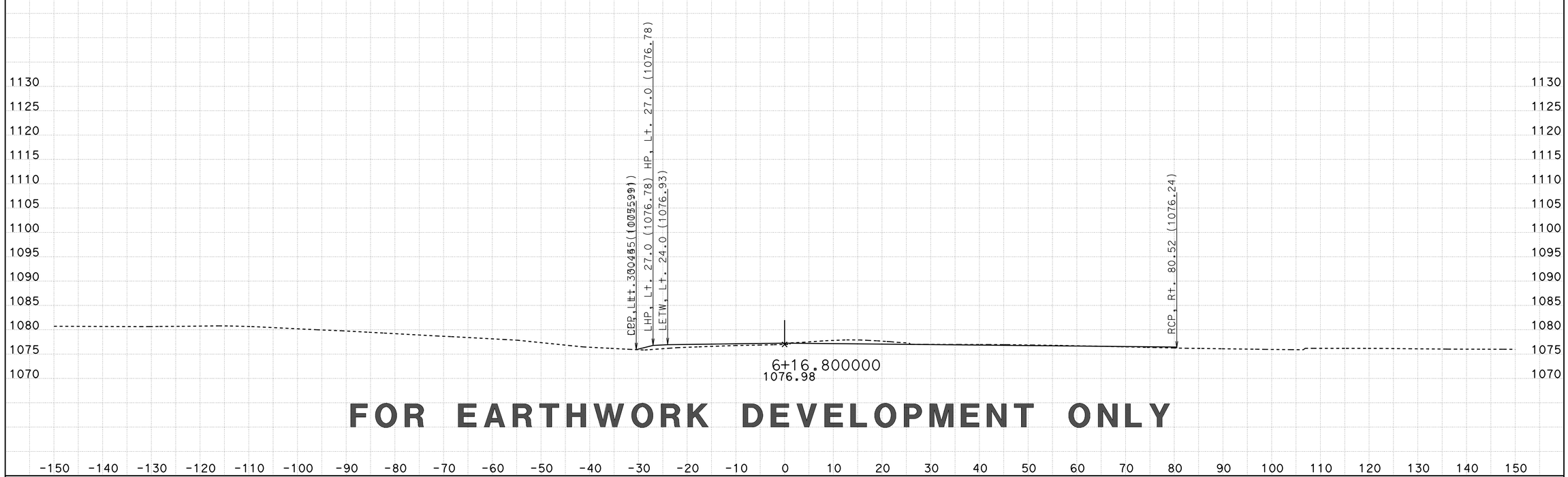

FOR EARTHWORK DEVELOPMENT ONLY

CREATED BY: D LOCKLING
DATE: 3/23/2015
KC Project: SRRA File: ..\SRRA\EAR\SRRA1\srra1_fg.ear

CONTRACT: 05-330784
DIST/CO/RTE/PM: 05-SLO-46-46.0/50.2
PROJECT ID: 0512000076

SCALE: 1" = 10' Horiz.
1" = 10' Vert.

All Dimensions are US Survey Feet

SRRA1
CROSS SECTIONS
SHEET 25 OF 50

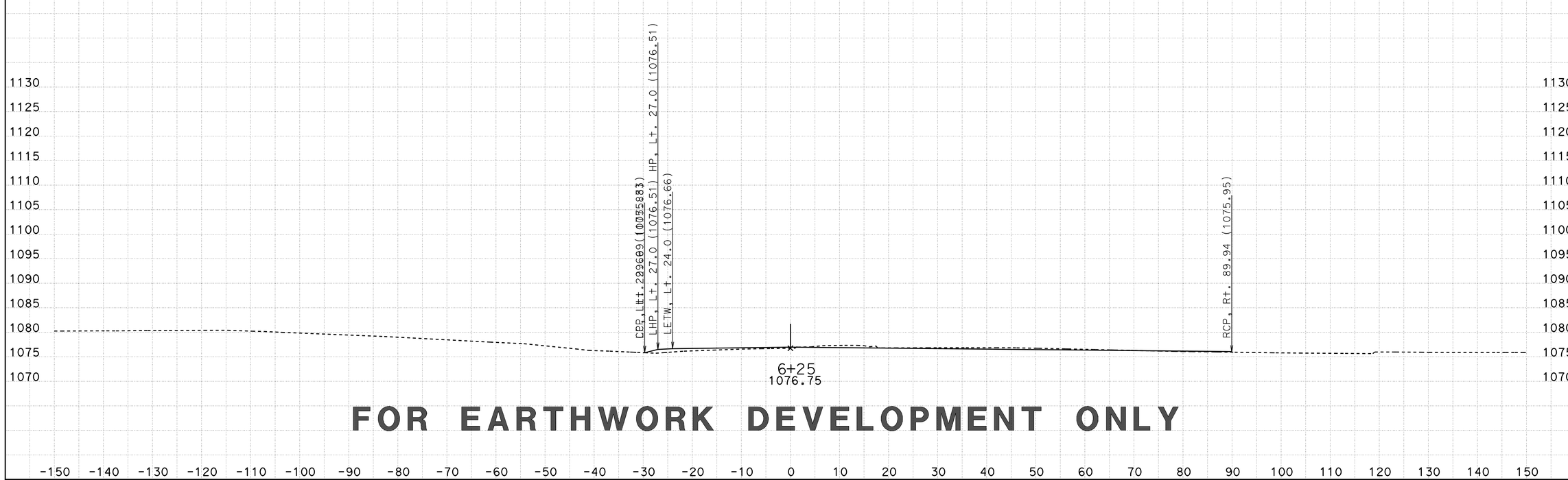

FOR EARTHWORK DEVELOPMENT ONLY

CREATED BY: D LOCKLING
DATE: 3/23/2015
KC Project: SRRA File: ..\SRRA\EAR\SRRA1\srra1_fg.ear

CONTRACT: 05-330784
DIST/CO/RTE/PM: 05-SLO-46-46.0/50.2
PROJECT ID: 0512000076

SCALE: 1" = 10' Horiz.
1" = 10' Vert.

All Dimensions are US Survey Feet

SRRA1
CROSS SECTIONS
SHEET 26 OF 50

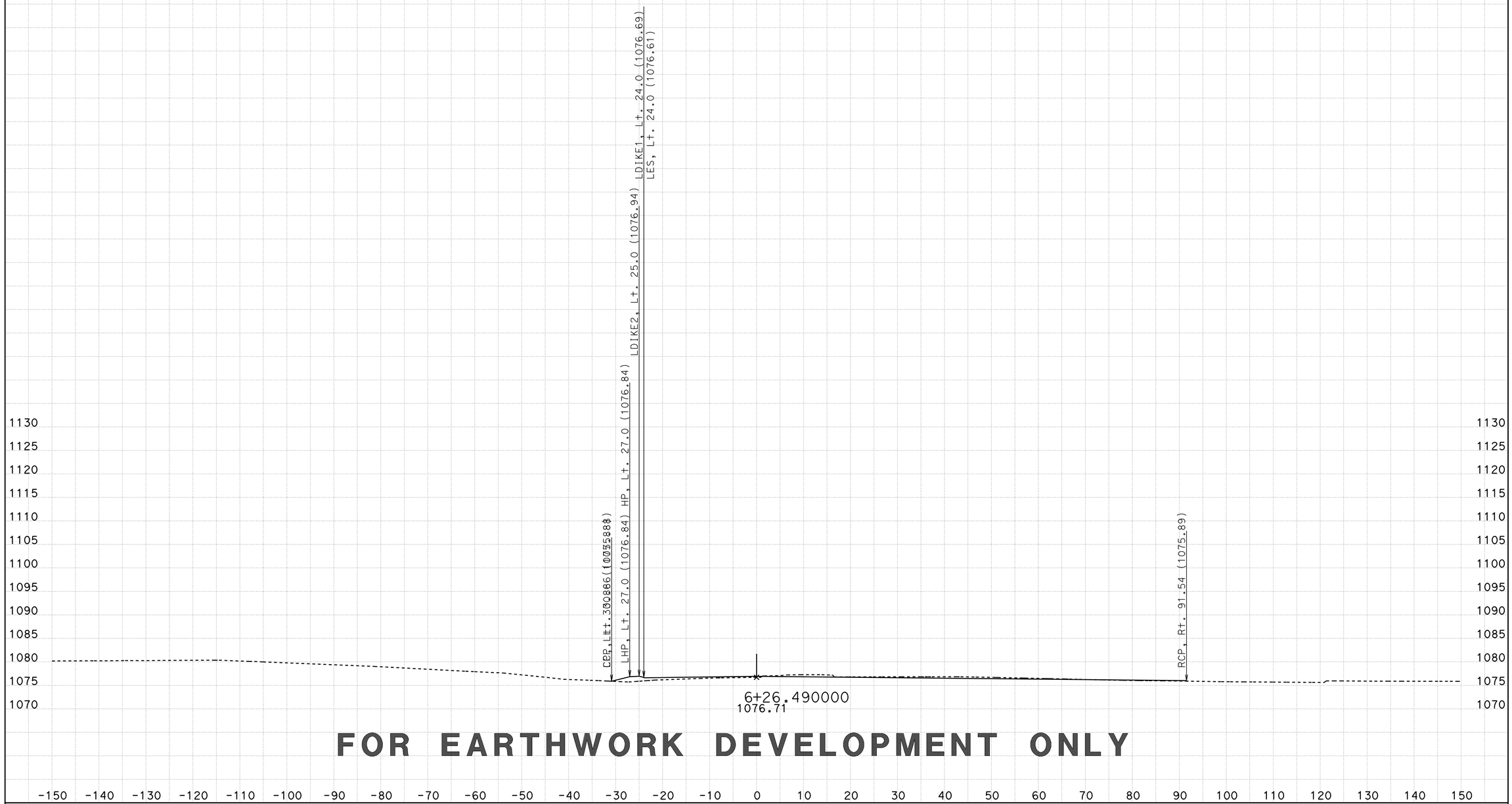

FOR EARTHWORK DEVELOPMENT ONLY

CREATED BY: D LOCKLING
DATE: 3/23/2015
KC Project: SRRA File: ..\SRRA\EAR\SRRA1\srra1_fg.ear

CONTRACT: 05-330784
DIST/CO/RTE/PM: 05-SLO-46-46.0/50.2
PROJECT ID: 0512000076

SCALE: 1" = 10' Horiz.
1" = 10' Vert.

All Dimensions are US Survey Feet

SRRA1
CROSS SECTIONS
SHEET 27 OF 50

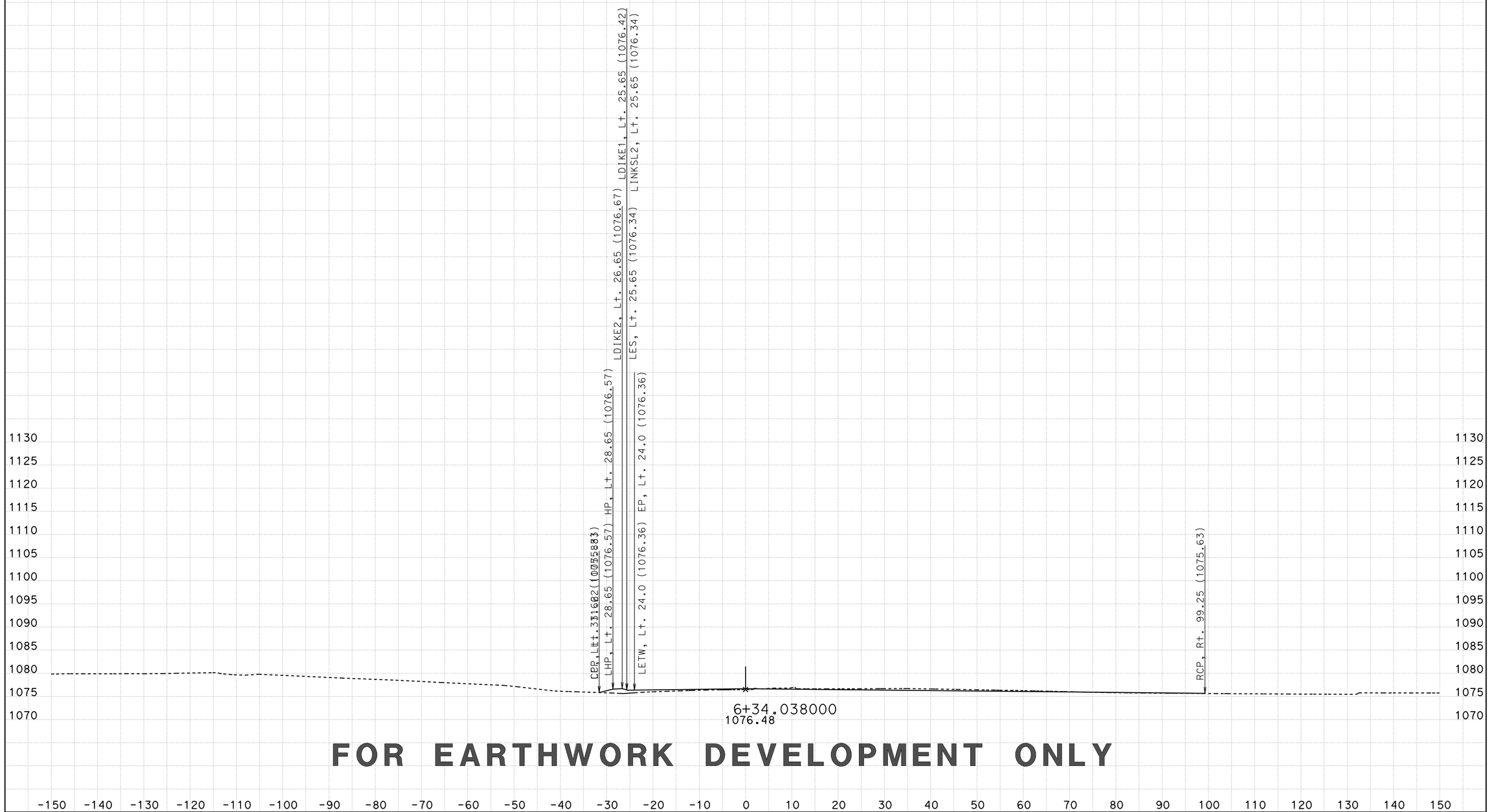

FOR EARTHWORK DEVELOPMENT ONLY

CREATED BY: D LOCKLING
DATE: 3/23/2015
KC Project: SRRA File: ..\SRRA\EAR\SRRA1\srra1_fg.ear

CONTRACT: 05-330784
DIST/CO/RTE/PM: 05-SLO-46-46.0/50.2
PROJECT ID: 0512000076

SCALE: 1" = 10' Horiz.
1" = 10' Vert.

All Dimensions are US Survey Feet

SRRA1
CROSS SECTIONS
SHEET 28 OF 50

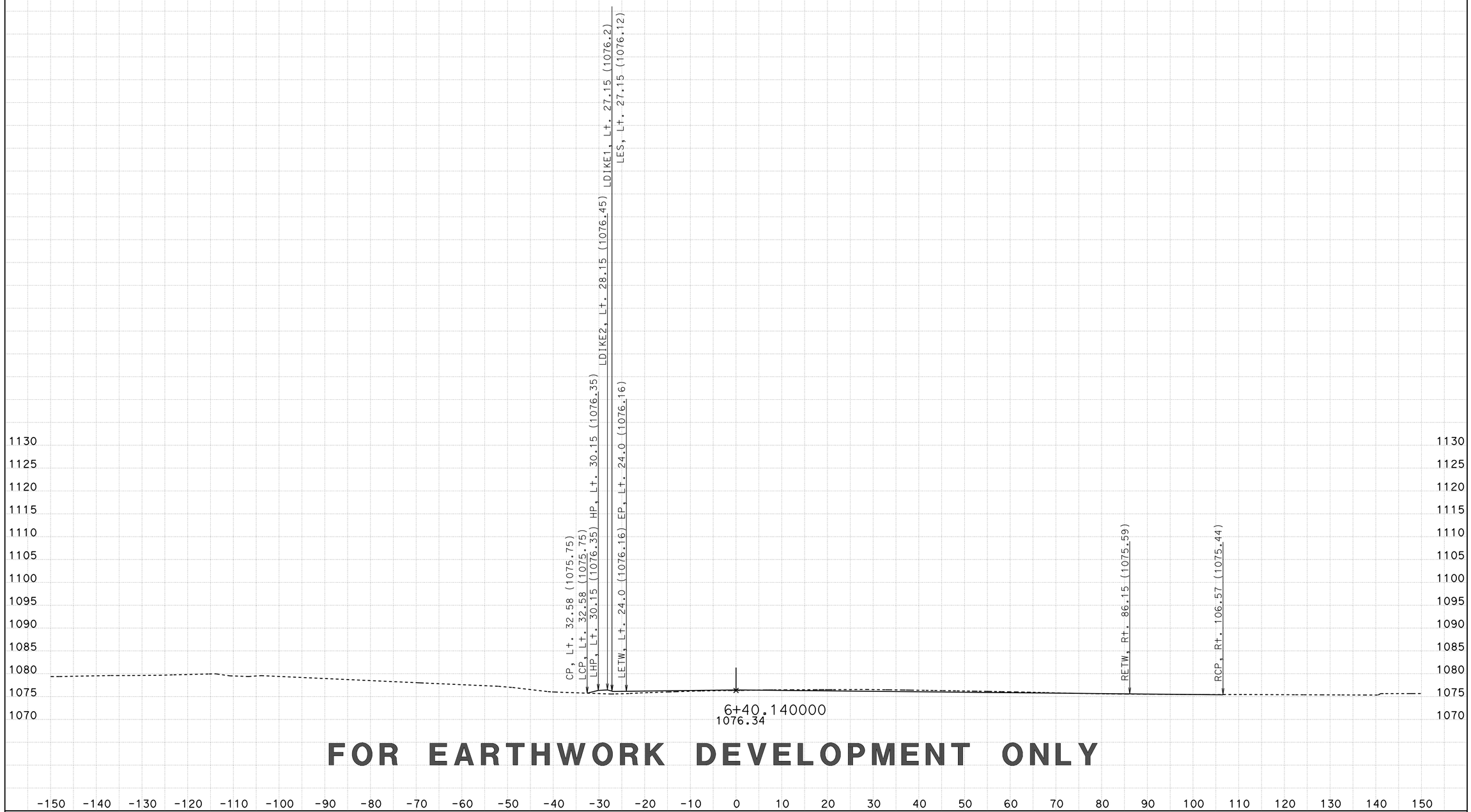

FOR EARTHWORK DEVELOPMENT ONLY

CREATED BY: D LOCKLING
DATE: 3/23/2015
KC Project: SRRA File: ..\SRRA\EAR\SRRA1\srra1_fg.ear

CONTRACT: 05-330784
DIST/CO/RTE/PM: 05-SLO-46-46.0/50.2
PROJECT ID: 0512000076

SCALE: 1" = 10' Horiz.
1" = 10' Vert.

All Dimensions are US Survey Feet

SRRA1
CROSS SECTIONS
SHEET 29 OF 50

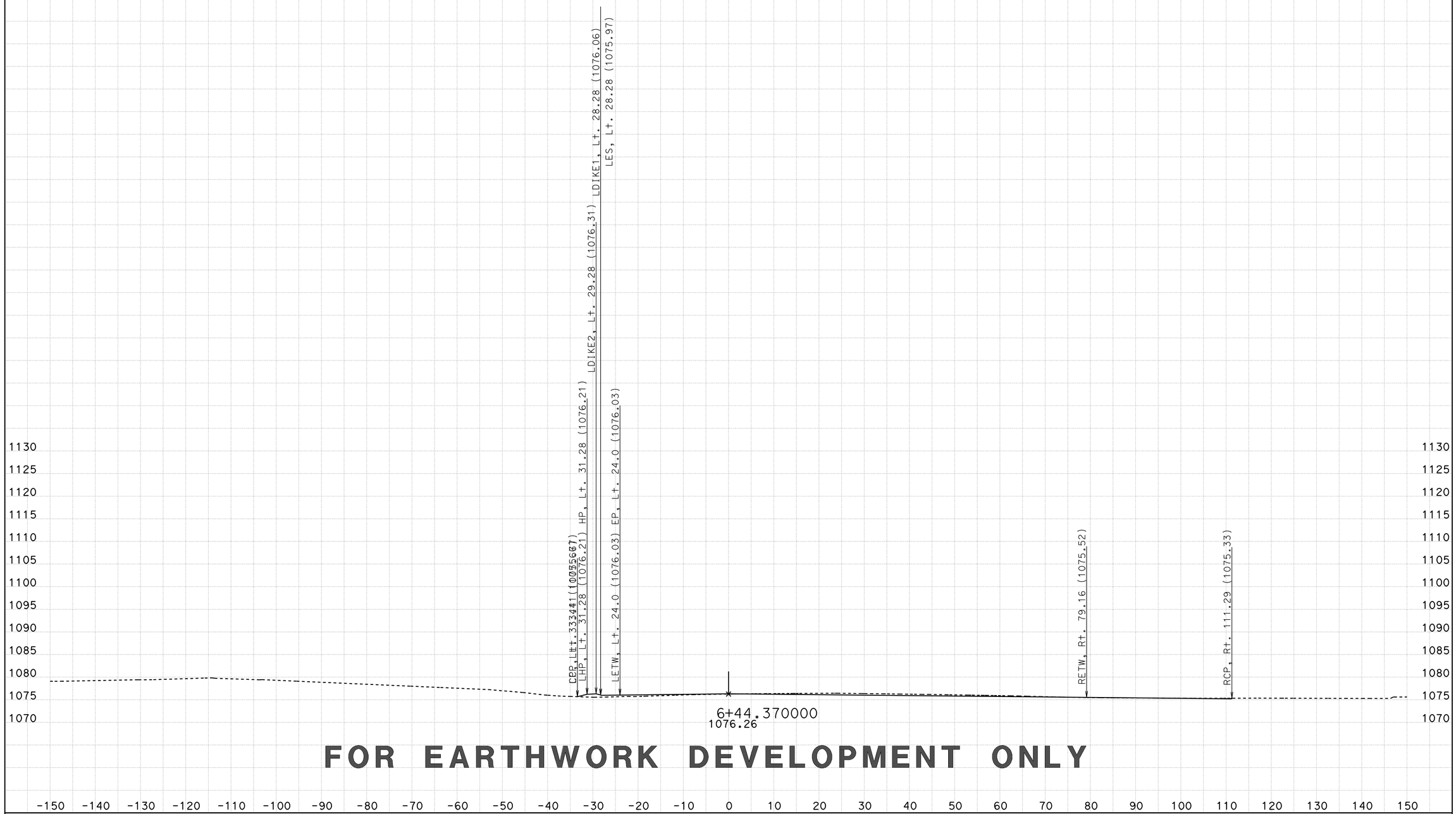

FOR EARTHWORK DEVELOPMENT ONLY

CREATED BY: D LOCKLING
DATE: 3/23/2015
KC Project: SRRA File: ..\SRRA\EAR\SRRA1\srra1_fg.ear

CONTRACT: 05-330784
DIST/CO/RTE/PM: 05-SLO-46-46.0/50.2
PROJECT ID: 0512000076

SCALE: 1" = 10' Horiz.
1" = 10' Vert.

All Dimensions are US Survey Feet

SRRA1
CROSS SECTIONS
SHEET 30 OF 50

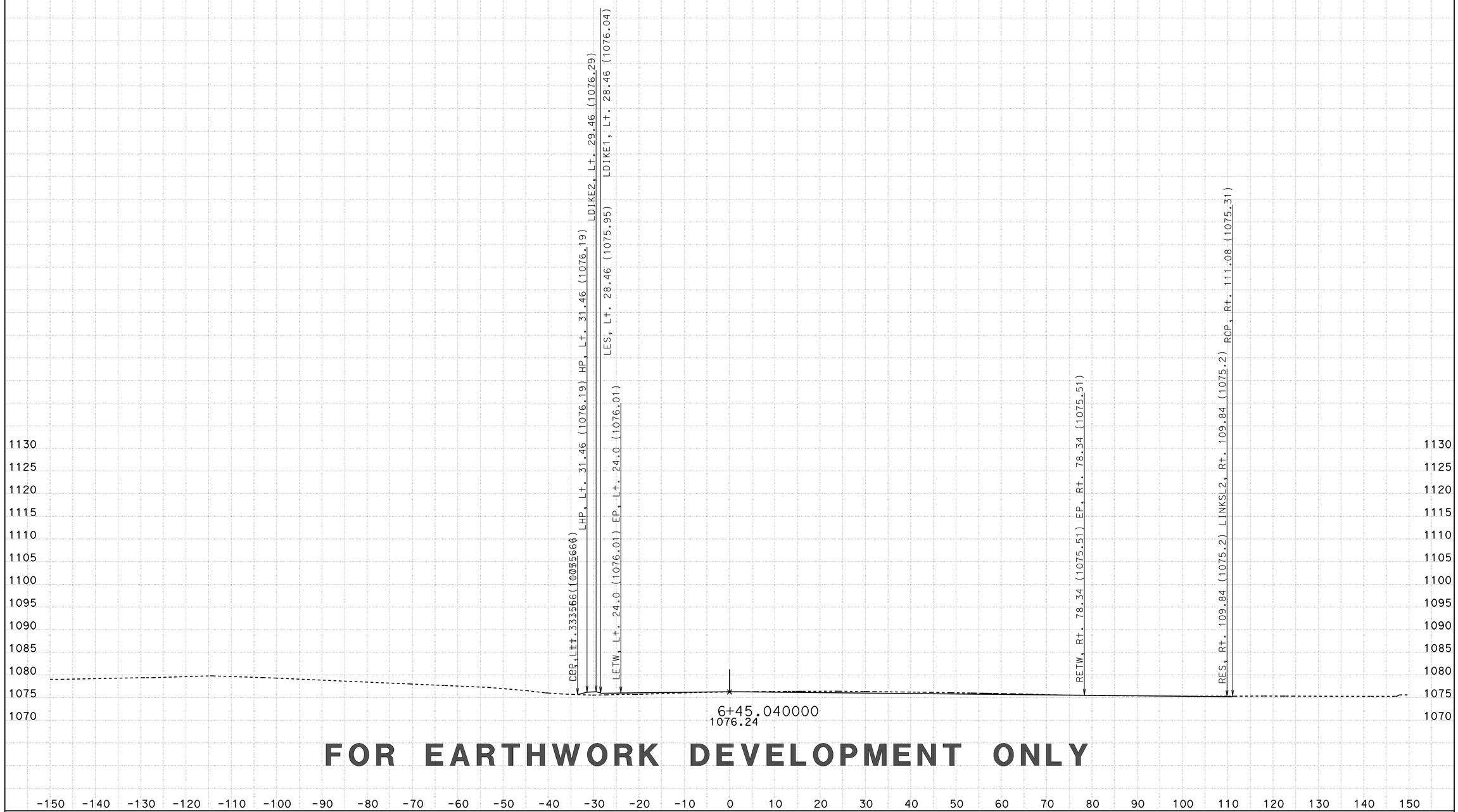

FOR EARTHWORK DEVELOPMENT ONLY

CREATED BY: D LOCKLING
DATE: 3/23/2015
KC Project: SRRA File: ..\SRRA\EAR\SRRA1\srra1_fg.ear

CONTRACT: 05-330784
DIST/CO/RTE/PM: 05-SLO-46-46.0/50.2
PROJECT ID: 0512000076

SCALE: 1" = 10' Horiz.
1" = 10' Vert.

All Dimensions are US Survey Feet

SRRA1
CROSS SECTIONS
SHEET 31 OF 50

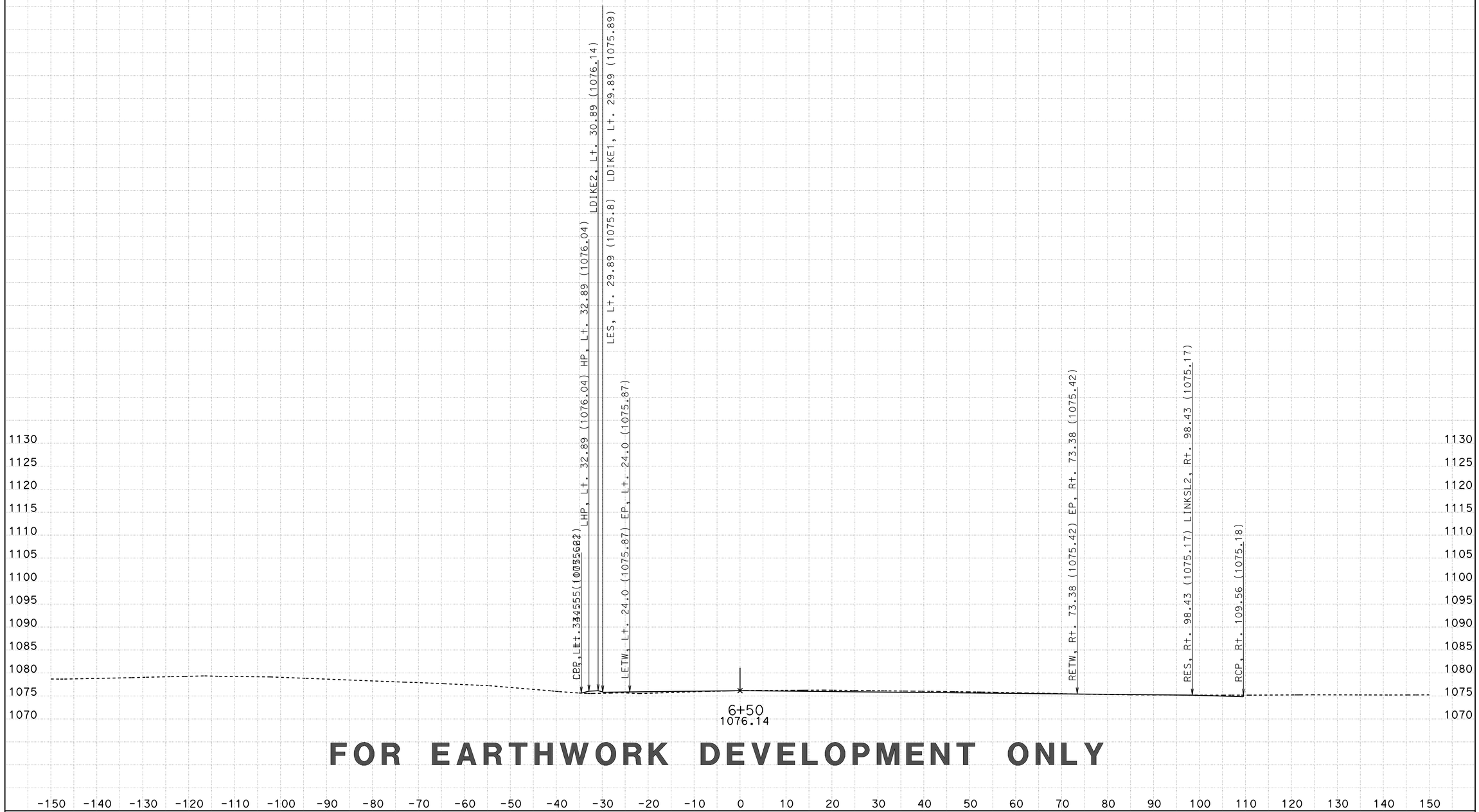

FOR EARTHWORK DEVELOPMENT ONLY

CREATED BY: D LOCKLING
DATE: 3/23/2015
KC Project: SRRA File: ..\SRRA\EAR\SRRA1\srra1_fg.ear

CONTRACT: 05-330784
DIST/CO/RTE/PM: 05-SLO-46-46.0/50.2
PROJECT ID: 0512000076

SCALE: 1" = 10' Horiz.
1" = 10' Vert.

All Dimensions are US Survey Feet

SRRA1
CROSS SECTIONS
SHEET 32 OF 50

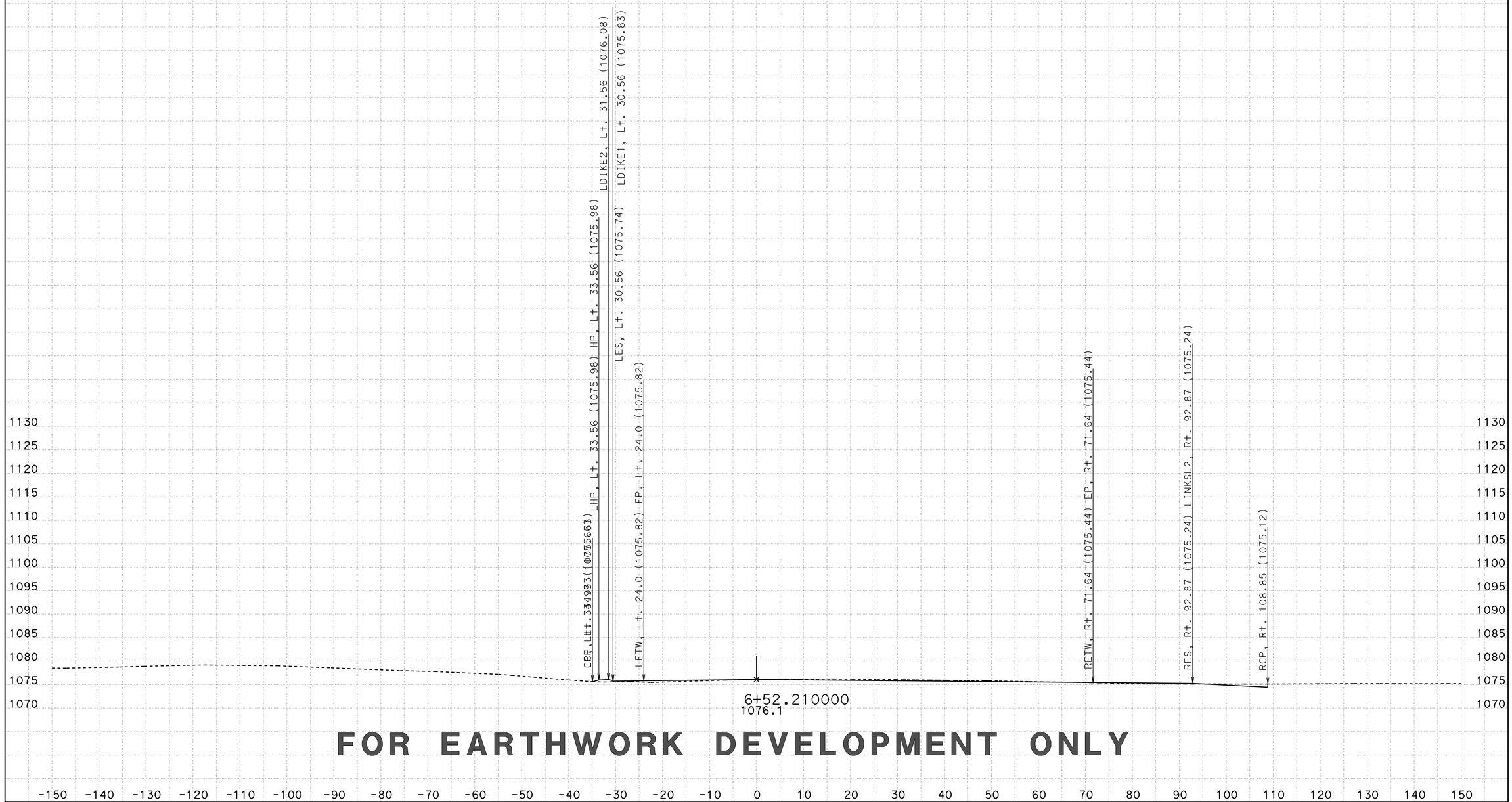

FOR EARTHWORK DEVELOPMENT ONLY

CREATED BY: D LOCKLING
DATE: 3/23/2015
KC Project: SRRA File: ..\SRRA\EAR\SRRA1\srra1_fg.ear

CONTRACT: 05-330784
DIST/CO/RTE/PM: 05-SLO-46-46.0/50.2
PROJECT ID: 0512000076

SCALE: 1" = 10' Horiz.
1" = 10' Vert.

All Dimensions are US Survey Feet

SRRA1
CROSS SECTIONS
SHEET 33 OF 50

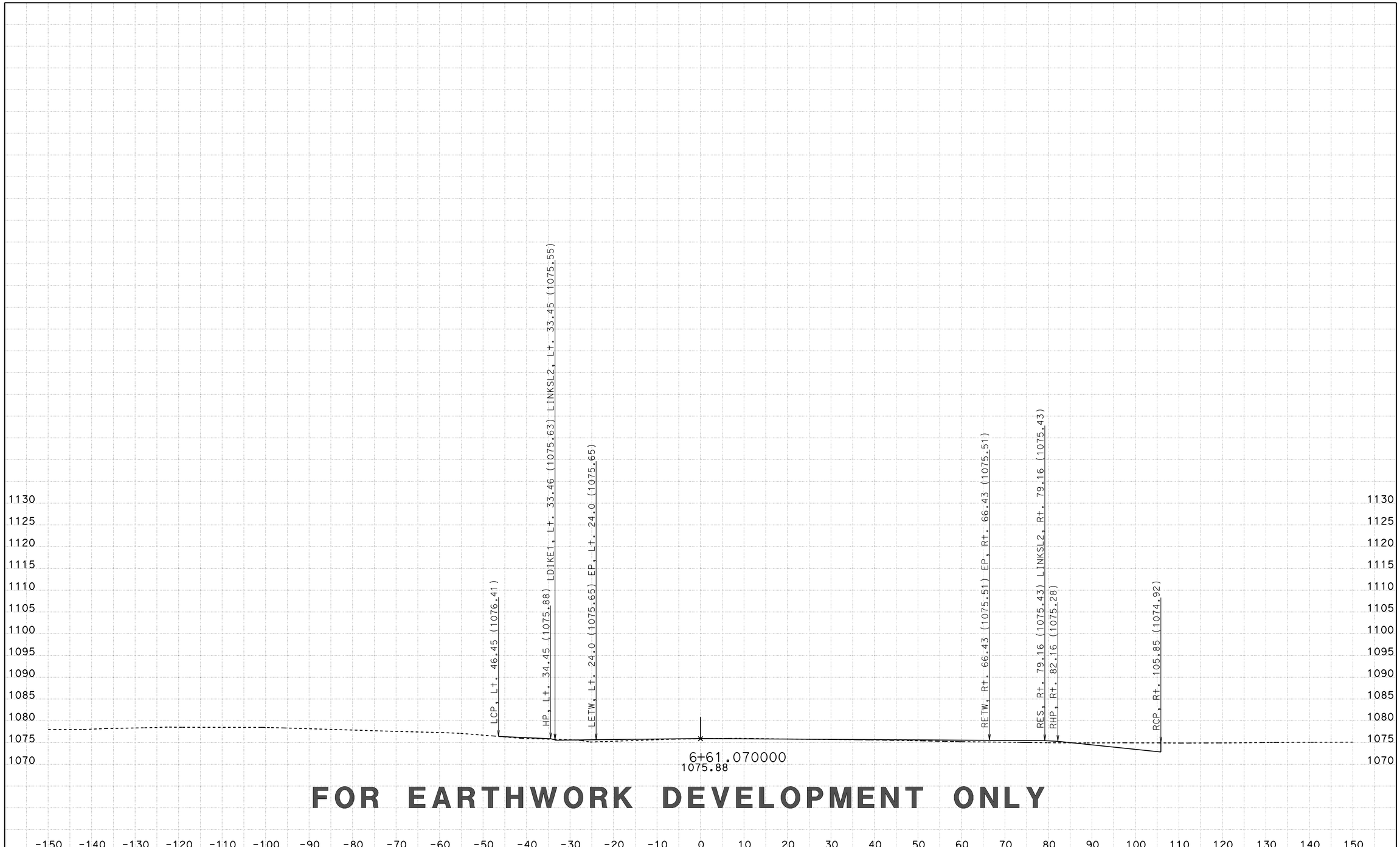

FOR EARTHWORK DEVELOPMENT ONLY

CREATED BY: D LOCKLING
DATE: 3/23/2015
KC Project: SRRA File: ..\SRRA\EAR\SRRA1\srra1_fg.ear

CONTRACT: 05-330784
DIST/CO/RTE/PM: 05-SLO-46-46.0/50.2
PROJECT ID: 0512000076

SCALE: 1" = 10' Horiz.
1" = 10' Vert.

All Dimensions are US Survey Feet

SRRA1
CROSS SECTIONS
SHEET 34 OF 50

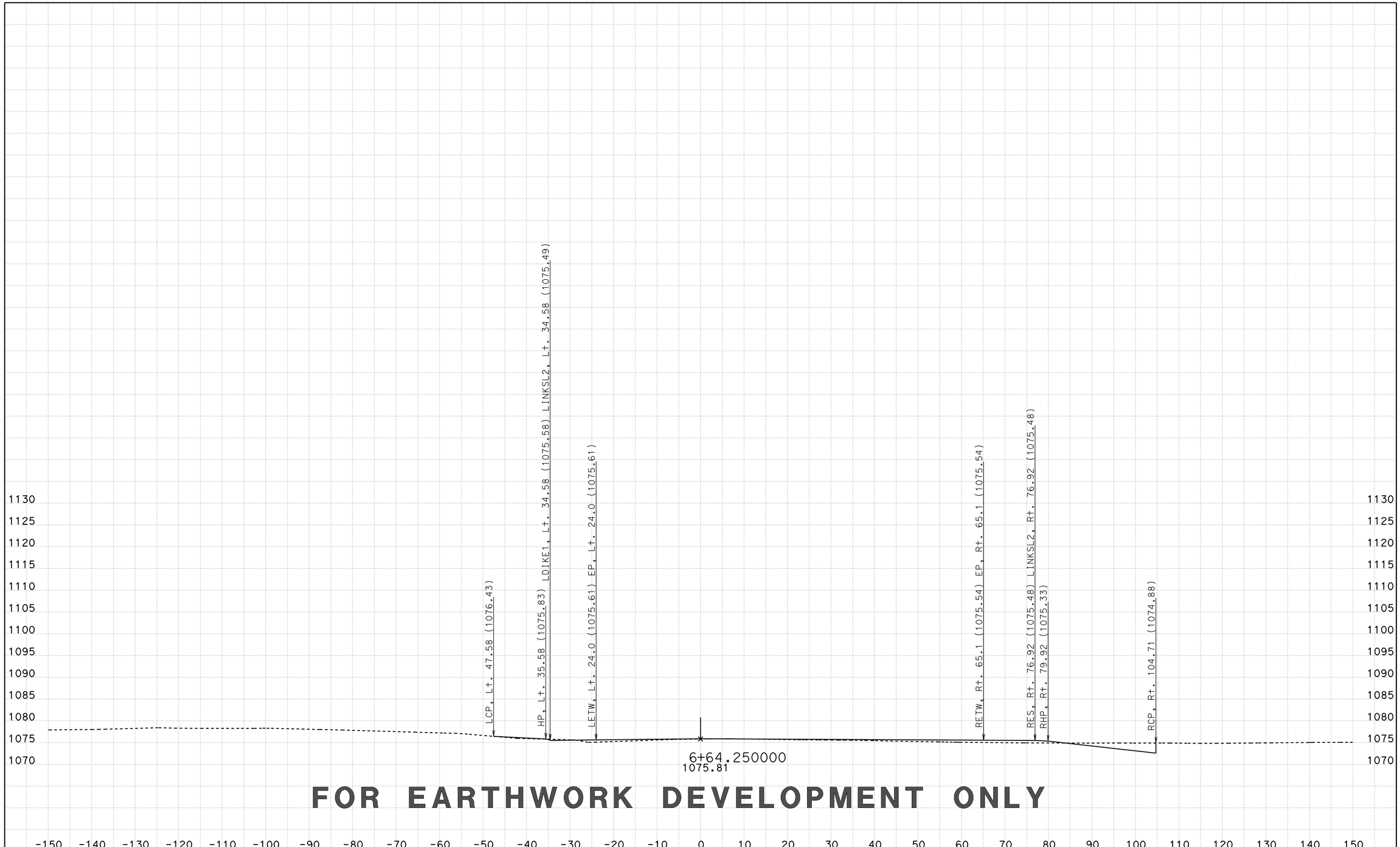

FOR EARTHWORK DEVELOPMENT ONLY

CREATED BY: D LOCKLING
DATE: 3/23/2015
KC Project: SRRA File: ..\SRRA\EAR\SRRA1\srra1_fg.ear

CONTRACT: 05-330784
DIST/CO/RTE/PM: 05-SLO-46-46.0/50.2
PROJECT ID: 0512000076

SCALE: 1" = 10' Horiz.
1" = 10' Vert.

All Dimensions are US Survey Feet

SRRA1
CROSS SECTIONS
SHEET 35 OF 50

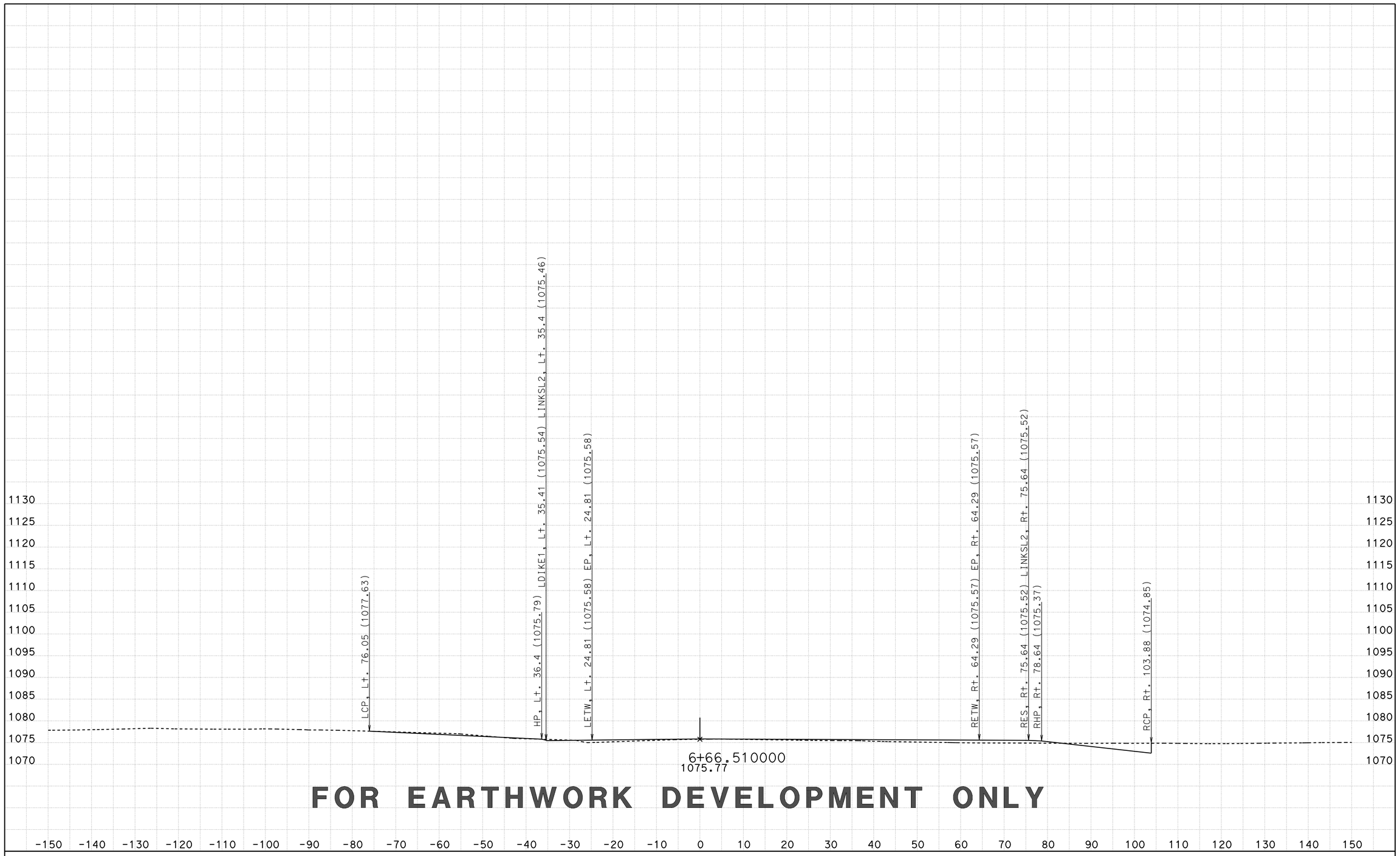

FOR EARTHWORK DEVELOPMENT ONLY

CREATED BY: D LOCKLING
DATE: 3/23/2015
KC Project: SRRA File: ..\SRRA\EAR\SRRA1\srra1_fg.ear

CONTRACT: 05-330784
DIST/CO/RTE/PM: 05-SLO-46-46.0/50.2
PROJECT ID: 0512000076

SCALE: 1" = 10' Horiz.
1" = 10' Vert.

All Dimensions are US Survey Feet

SRRA1
CROSS SECTIONS

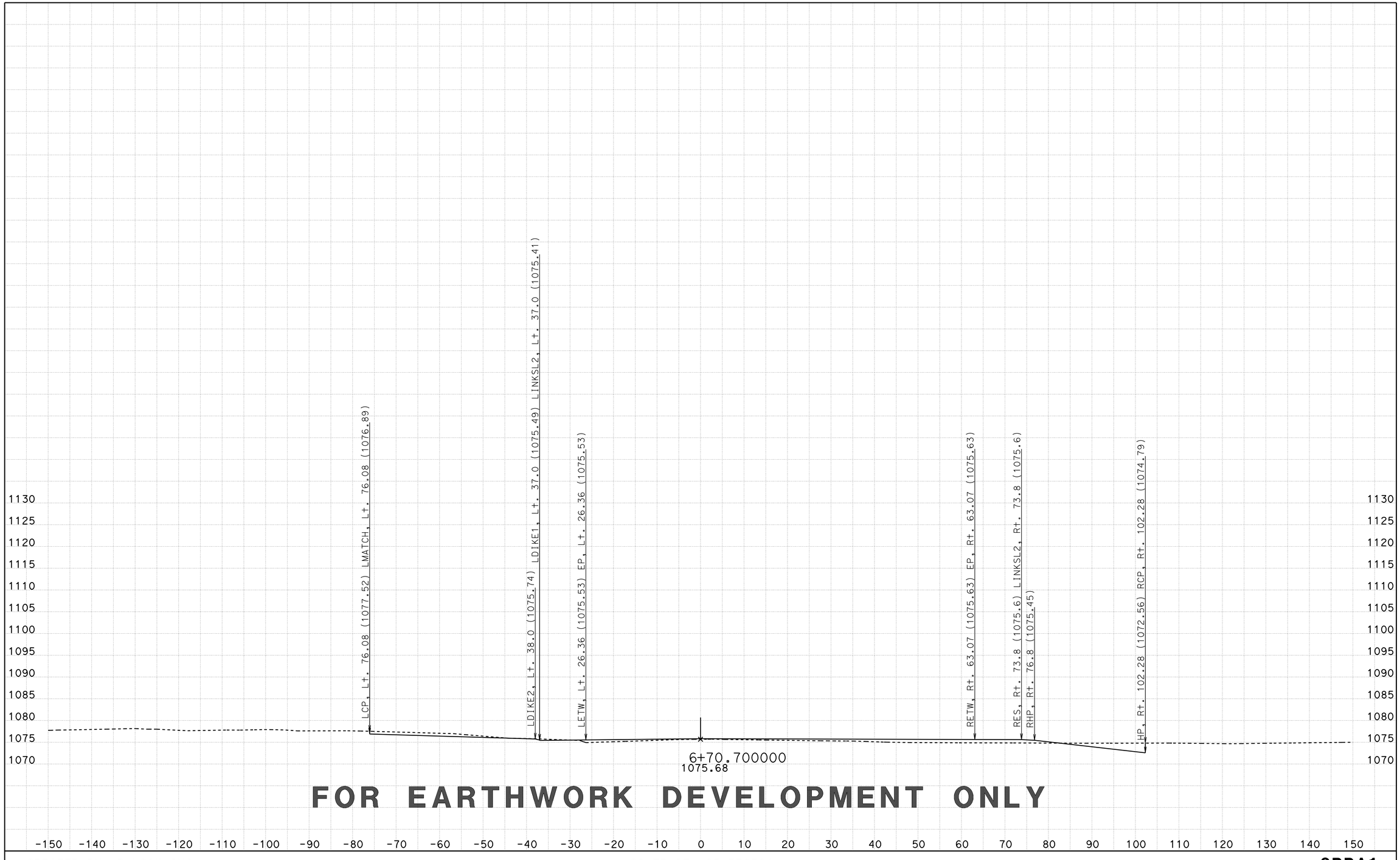

FOR EARTHWORK DEVELOPMENT ONLY

CREATED BY: D LOCKLING
DATE: 3/23/2015
KC Project: SRRA File: ..\SRRA\EAR\SRRA1\srra1_fg.ear

CONTRACT: 05-330784
DIST/CO/RTE/PM: 05-SLO-46-46.0/50.2
PROJECT ID: 0512000076

SCALE: 1" = 10' Horiz.
1" = 10' Vert.
All Dimensions are US Survey Feet

SRRA1
CROSS SECTIONS
SHEET 37 OF 50

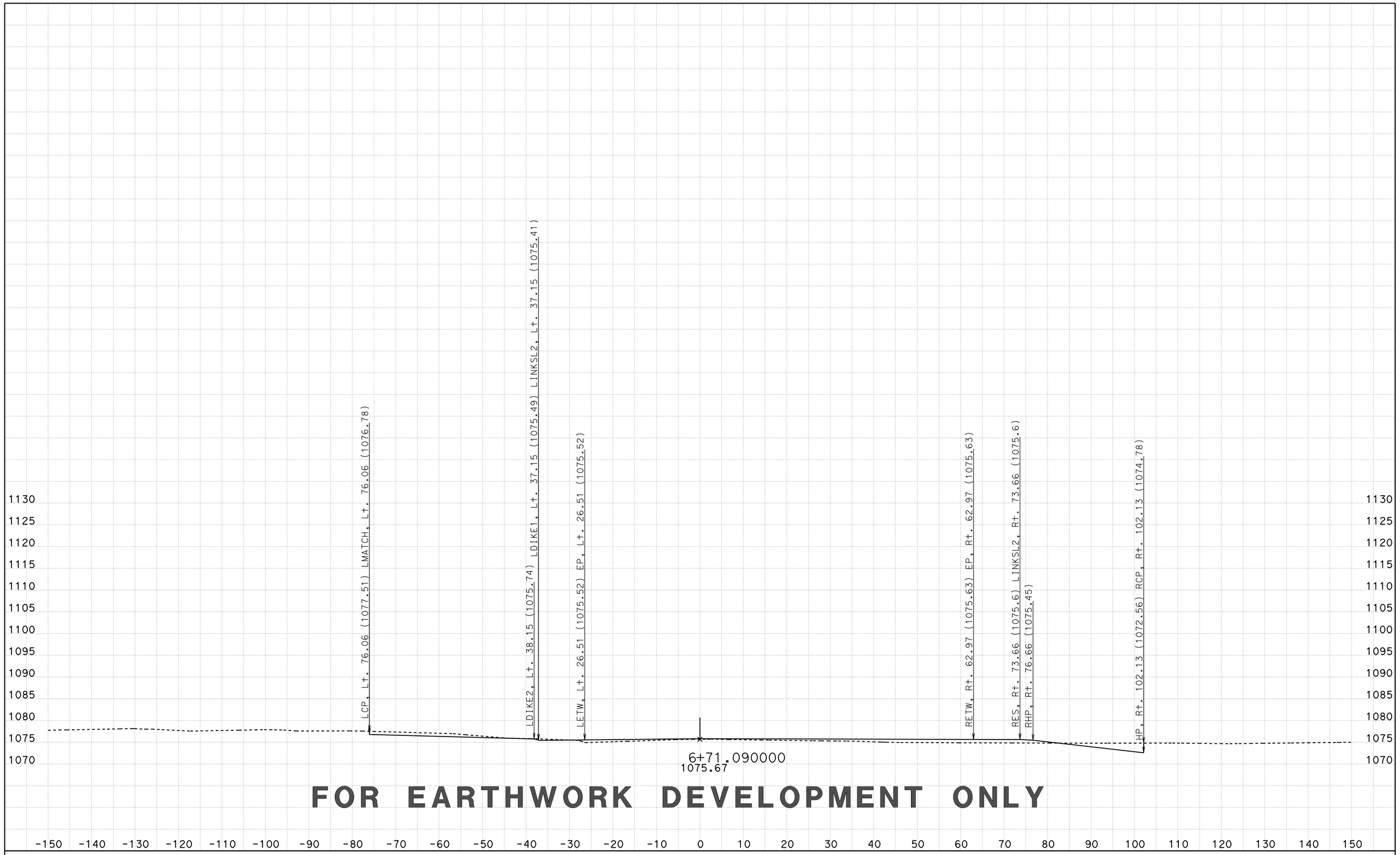

FOR EARTHWORK DEVELOPMENT ONLY

CREATED BY: D LOCKLING
DATE: 3/23/2015
KC Project: SRRA File: ..\SRRA\EAR\SRRA1\srra1_fg.ear

CONTRACT: 05-330784
DIST/CO/RTE/PM: 05-SLO-46-46.0/50.2
PROJECT ID: 0512000076

SCALE: 1" = 10' Horiz.
1" = 10' Vert.

All Dimensions are US Survey Feet

SRRA1
CROSS SECTIONS

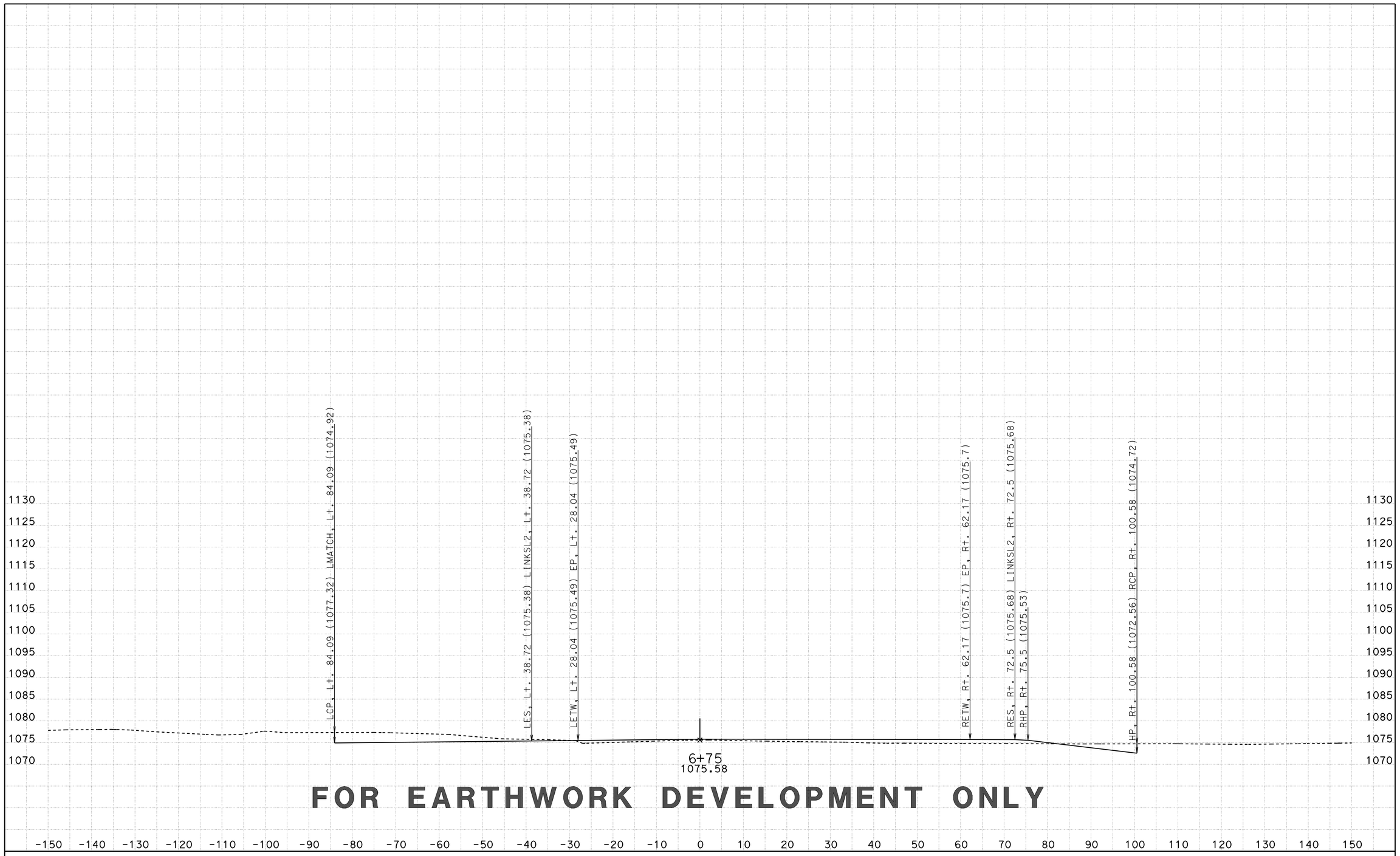

FOR EARTHWORK DEVELOPMENT ONLY

CREATED BY: D LOCKLING
DATE: 3/23/2015
KC Project: SRRA File: ..\SRRA\EAR\SRRA1\srra1_fg.ear

CONTRACT: 05-330784
DIST/CO/RTE/PM: 05-SLO-46-46.0/50.2
PROJECT ID: 0512000076

SCALE: 1" = 10' Horiz.
1" = 10' Vert.
All Dimensions are US Survey Feet

SRRA1
CROSS SECTIONS
SHEET 39 OF 50

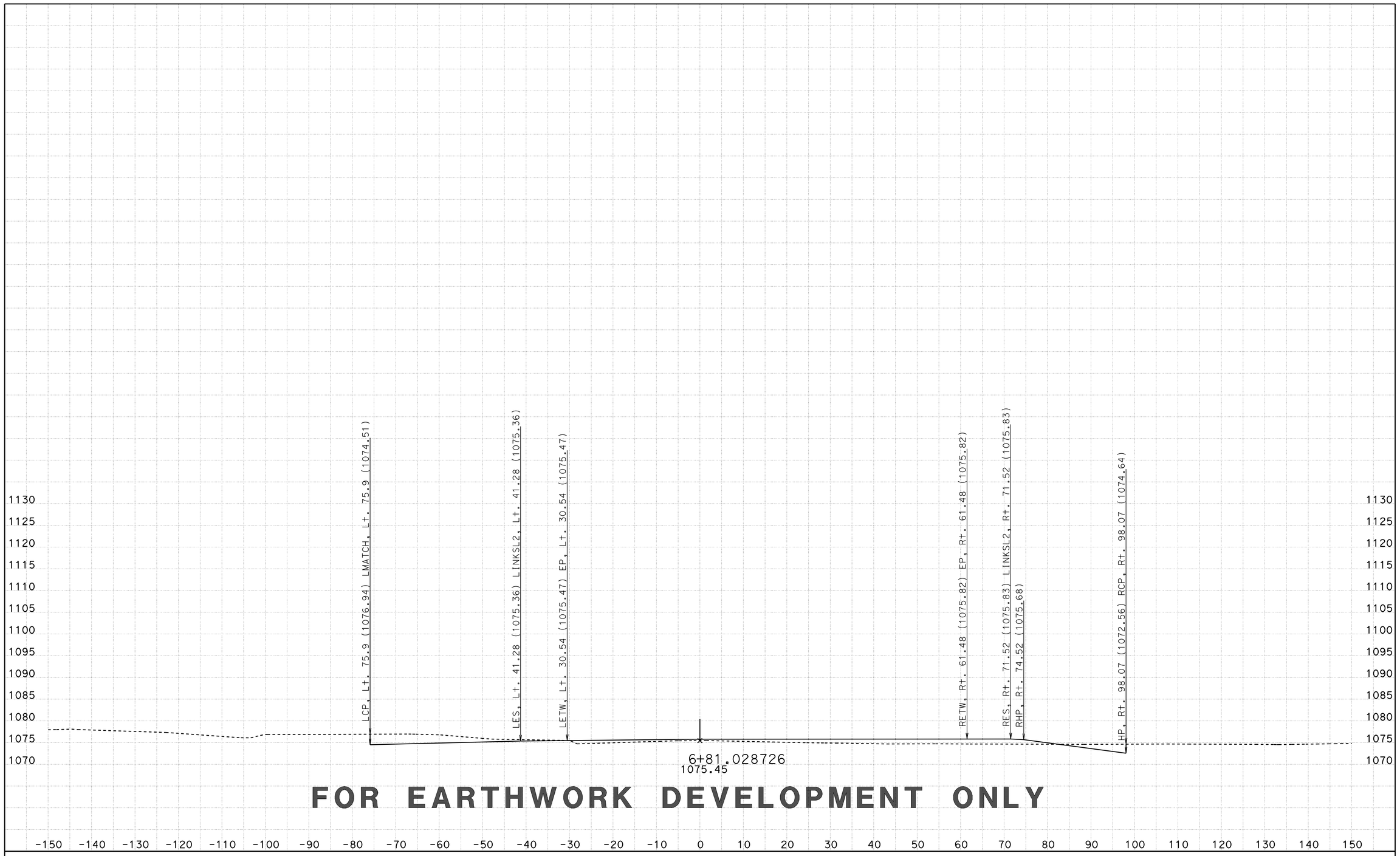

CREATED BY: D LOCKLING
DATE: 3/23/2015
KC Project: SRRA File: ..\SRRA\EAR\SRRA1\srra1_fg.ear

CONTRACT: 05-330784
DIST/CO/RTE/PM: 05-SLO-46-46.0/50.2
PROJECT ID: 0512000076

SCALE: 1" = 10' Horiz.
1" = 10' Vert.

All Dimensions are US Survey Feet

SRRA1
CROSS SECTIONS

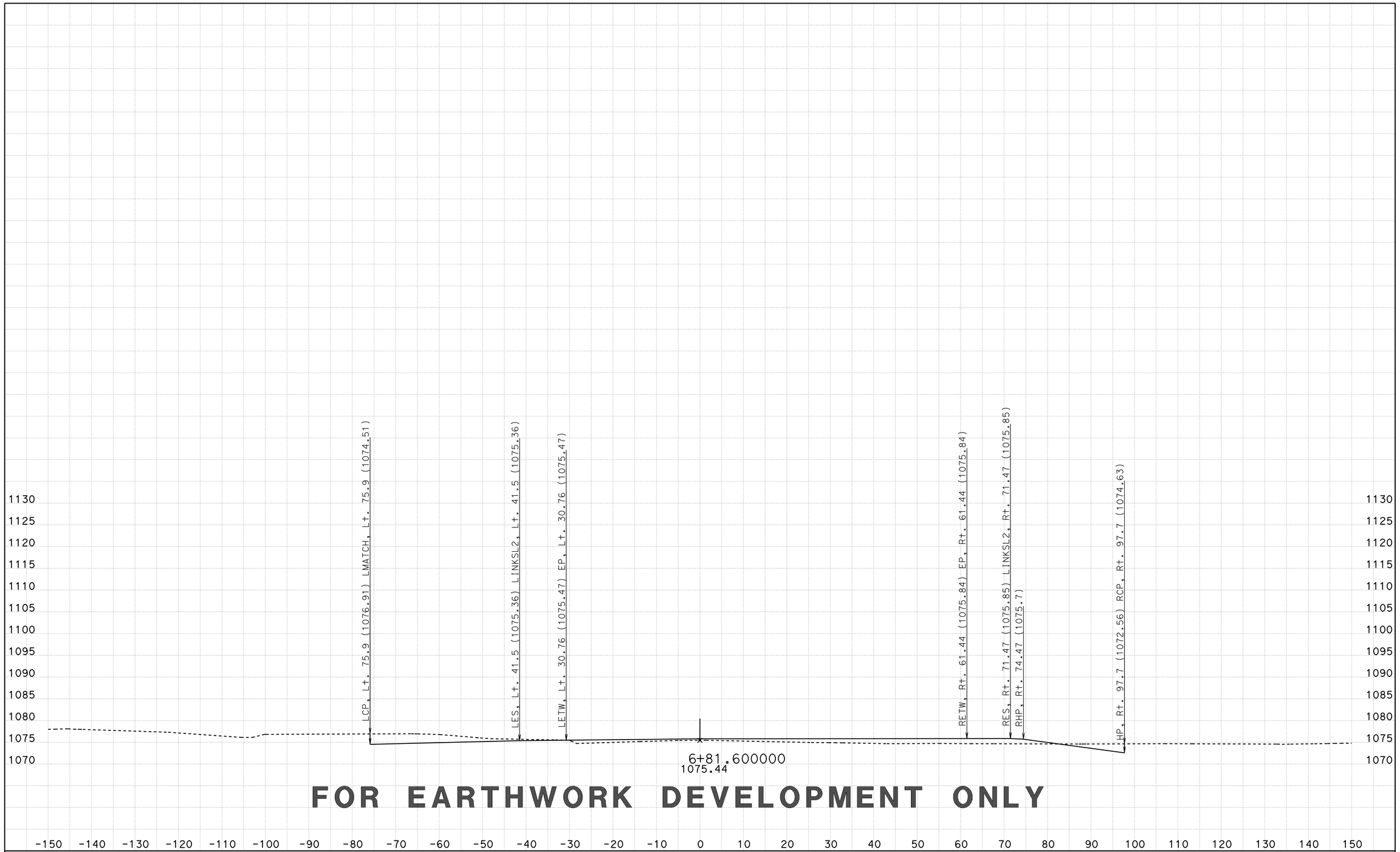

CREATED BY: D LOCKLING
DATE: 3/23/2015
KC Project: SRRA File: ..\SRRA\EAR\SRRA1\srra1_fg.ear

CONTRACT: 05-330784
DIST/CO/RTE/PM: 05-SLO-46-46.0/50.2
PROJECT ID: 0512000076

SCALE: 1" = 10' Horiz.
1" = 10' Vert.

All Dimensions are US Survey Feet

SRRA1
CROSS SECTIONS
SHEET 41 OF 50

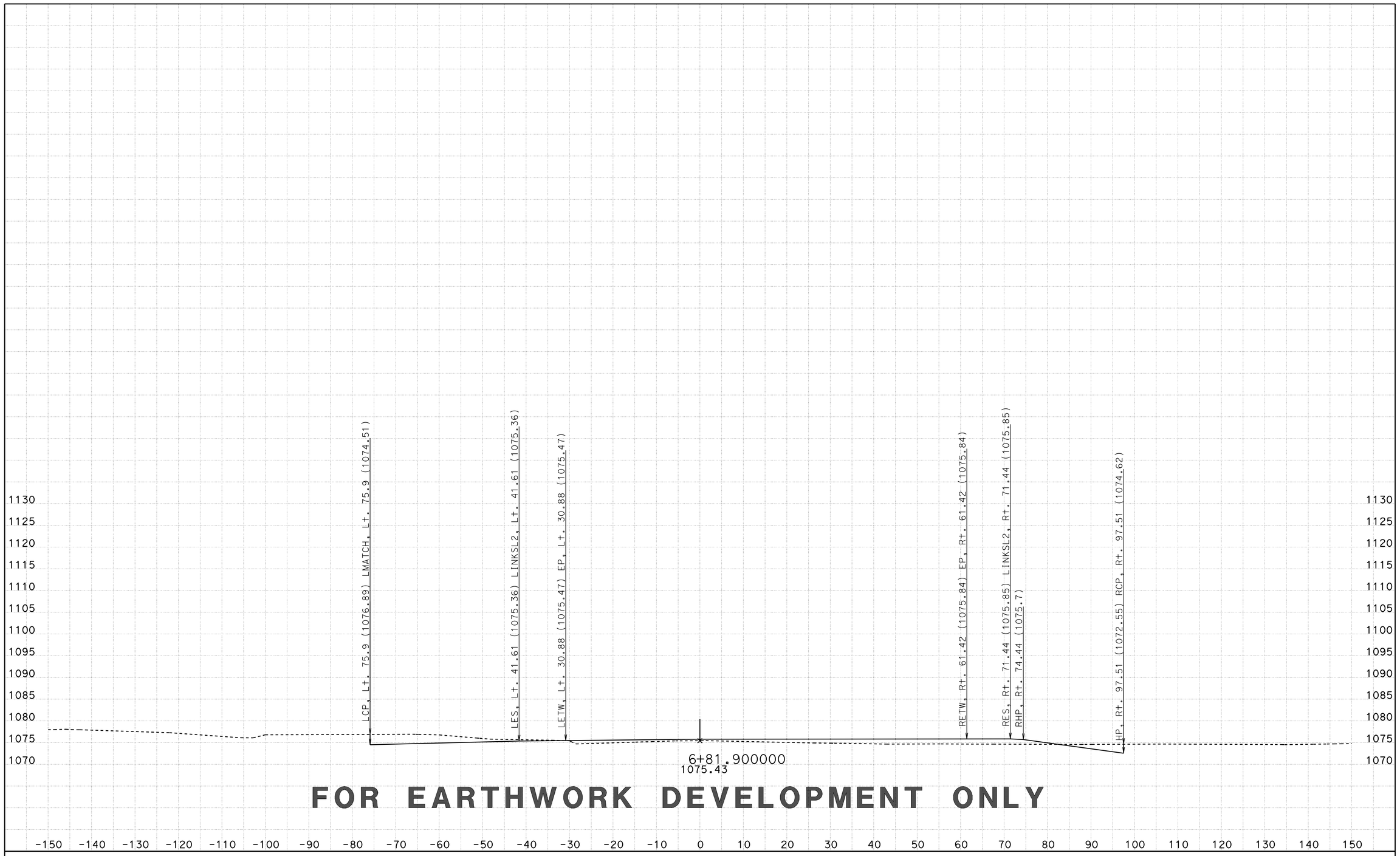

FOR EARTHWORK DEVELOPMENT ONLY

CREATED BY: D LOCKLING
DATE: 3/23/2015
KC Project: SRRA File: ..\SRRA\EAR\SRRA1\srra1_fg.ear

CONTRACT: 05-330784
DIST/CO/RTE/PM: 05-SLO-46-46.0/50.2
PROJECT ID: 0512000076

SCALE: 1" = 10' Horiz.
1" = 10' Vert.
All Dimensions are US Survey Feet

SRRA1
CROSS SECTIONS
SHEET 42 OF 50

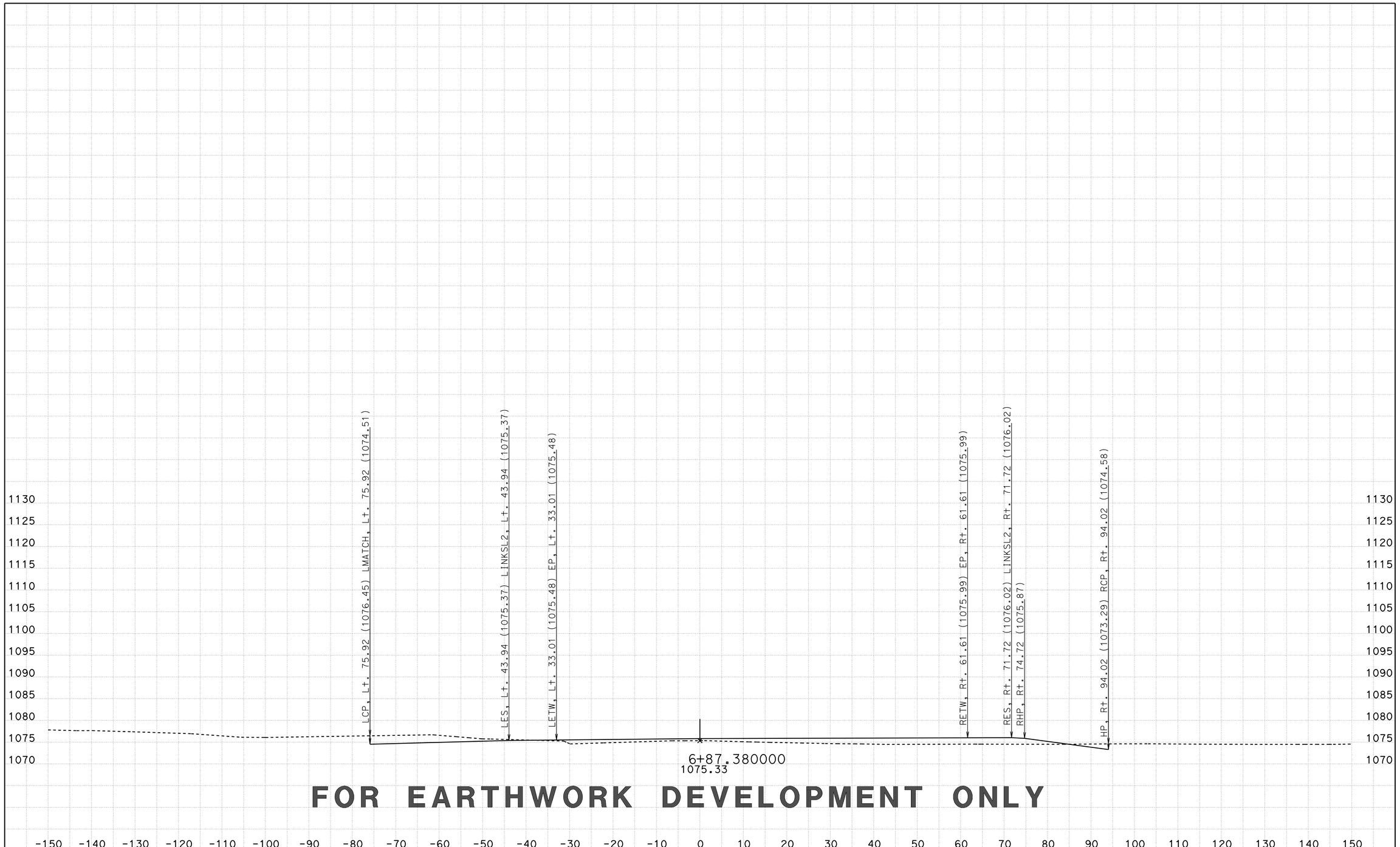

FOR EARTHWORK DEVELOPMENT ONLY

CREATED BY: D LOCKLING
DATE: 3/23/2015
KC Project: SRRA File: ..\SRRA\EAR\SRRA1\srra1_fg.ear

CONTRACT: 05-330784
DIST/CO/RTE/PM: 05-SLO-46-46.0/50.2
PROJECT ID: 0512000076

SCALE: 1" = 10' Horiz.
1" = 10' Vert.

All Dimensions are US Survey Feet

SRRA1
CROSS SECTIONS
SHEET 43 OF 50

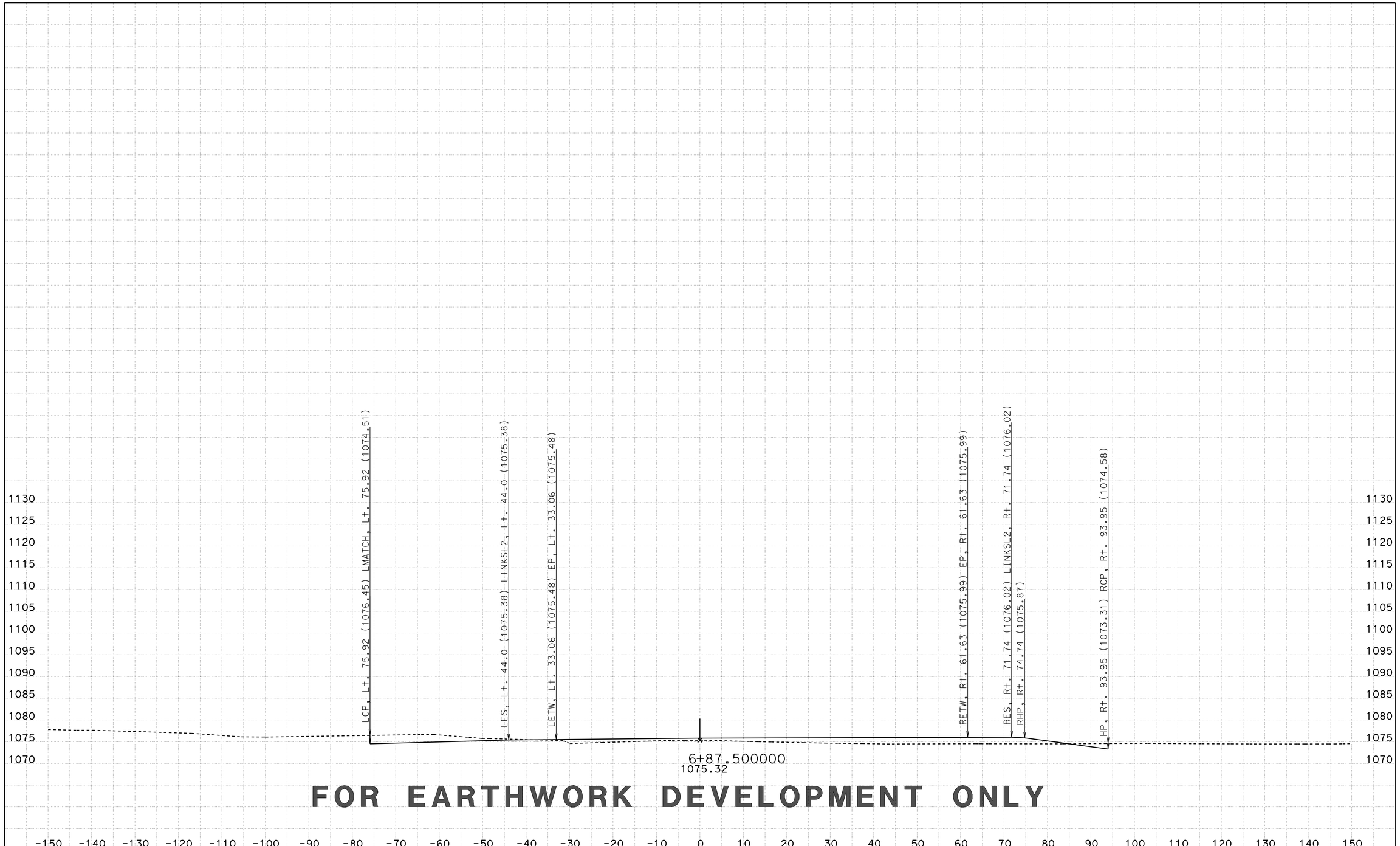

FOR EARTHWORK DEVELOPMENT ONLY

CREATED BY: D LOCKLING
DATE: 3/23/2015
KC Project: SRRA File: ..\SRRA\EAR\SRRA1\srra1_fg.ear

CONTRACT: 05-330784
DIST/CO/RTE/PM: 05-SLO-46-46.0/50.2
PROJECT ID: 0512000076

SCALE: 1" = 10' Horiz.
1" = 10' Vert.

All Dimensions are US Survey Feet

SRRA1
CROSS SECTIONS
SHEET 44 OF 50

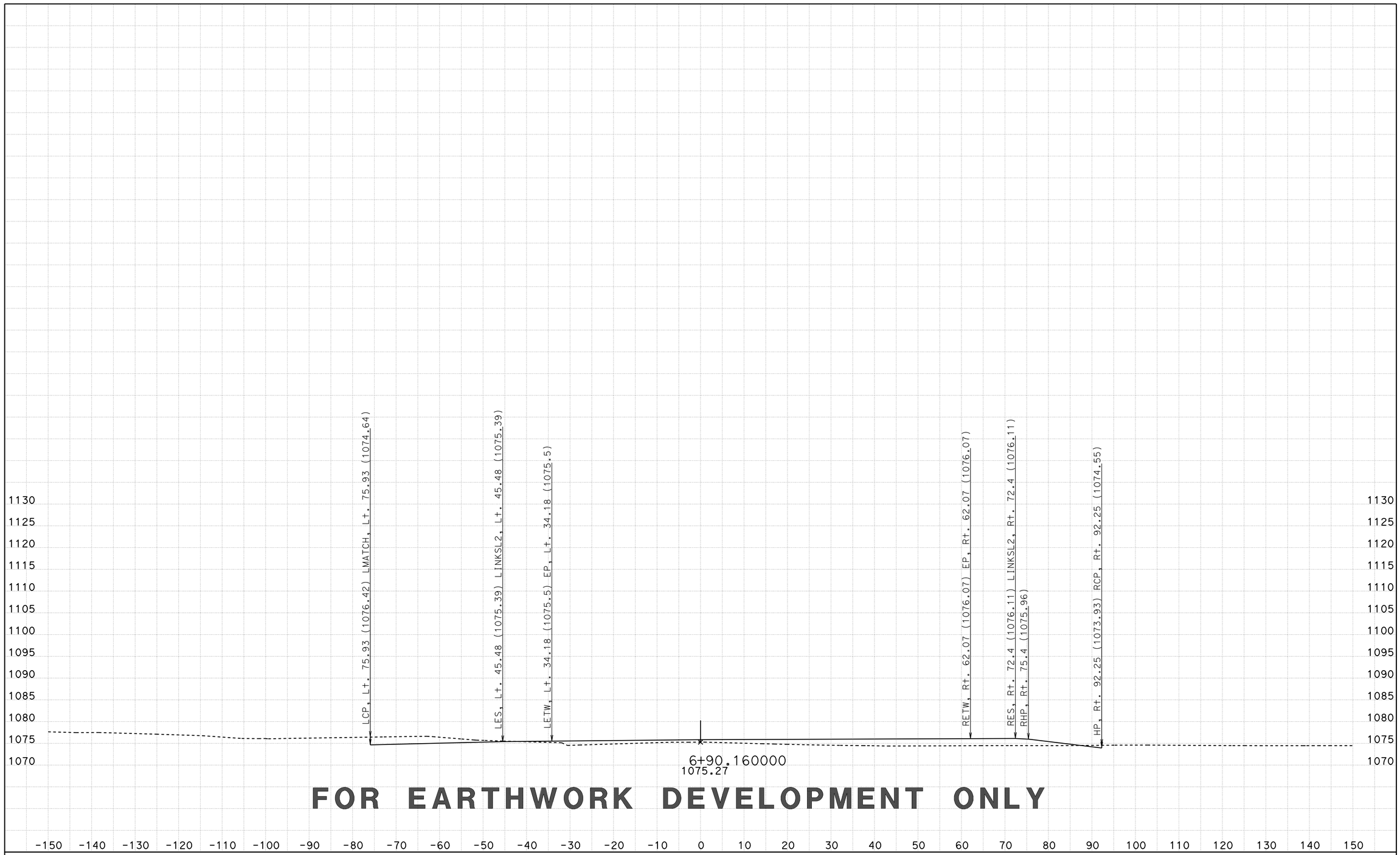

FOR EARTHWORK DEVELOPMENT ONLY

CREATED BY: D LOCKLING
DATE: 3/23/2015
KC Project: SRRA File: ..\SRRA\EAR\SRRA1\srra1_fg.ear

CONTRACT: 05-330784
DIST/CO/RTE/PM: 05-SLO-46-46.0/50.2
PROJECT ID: 0512000076

SCALE: 1" = 10' Horiz.
1" = 10' Vert.

All Dimensions are US Survey Feet

SRRA1
CROSS SECTIONS

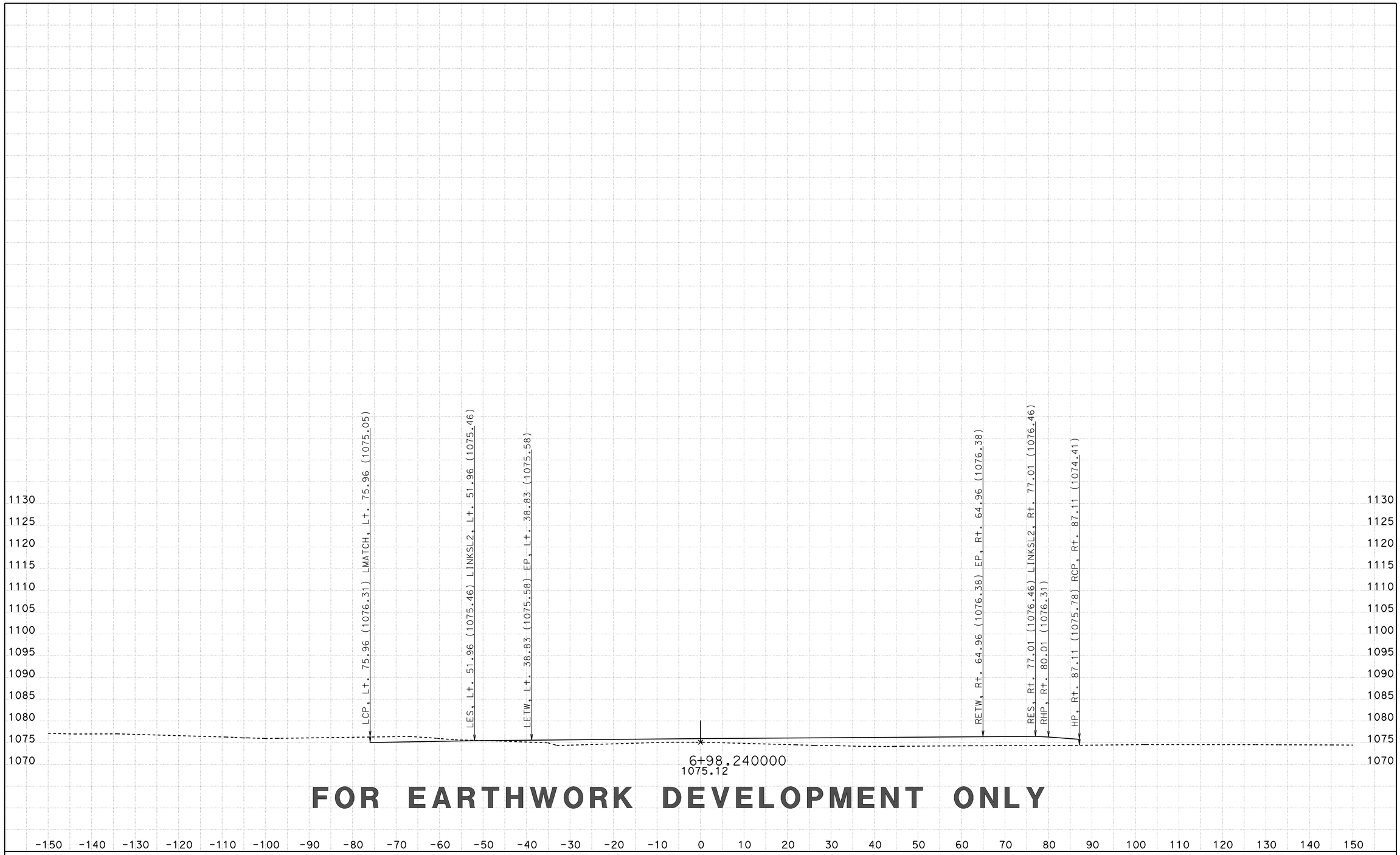

CREATED BY: D LOCKLING
DATE: 3/23/2015
KC Project: SRRA File: ..\SRRA\EAR\SRRA1\srra1_fg.ear

CONTRACT: 05-330784
DIST/CO/RTE/PM: 05-SLO-46-46.0/50.2
PROJECT ID: 0512000076

SCALE: 1" = 10' Horiz.
1" = 10' Vert.

All Dimensions are US Survey Feet

SRRA1
CROSS SECTIONS

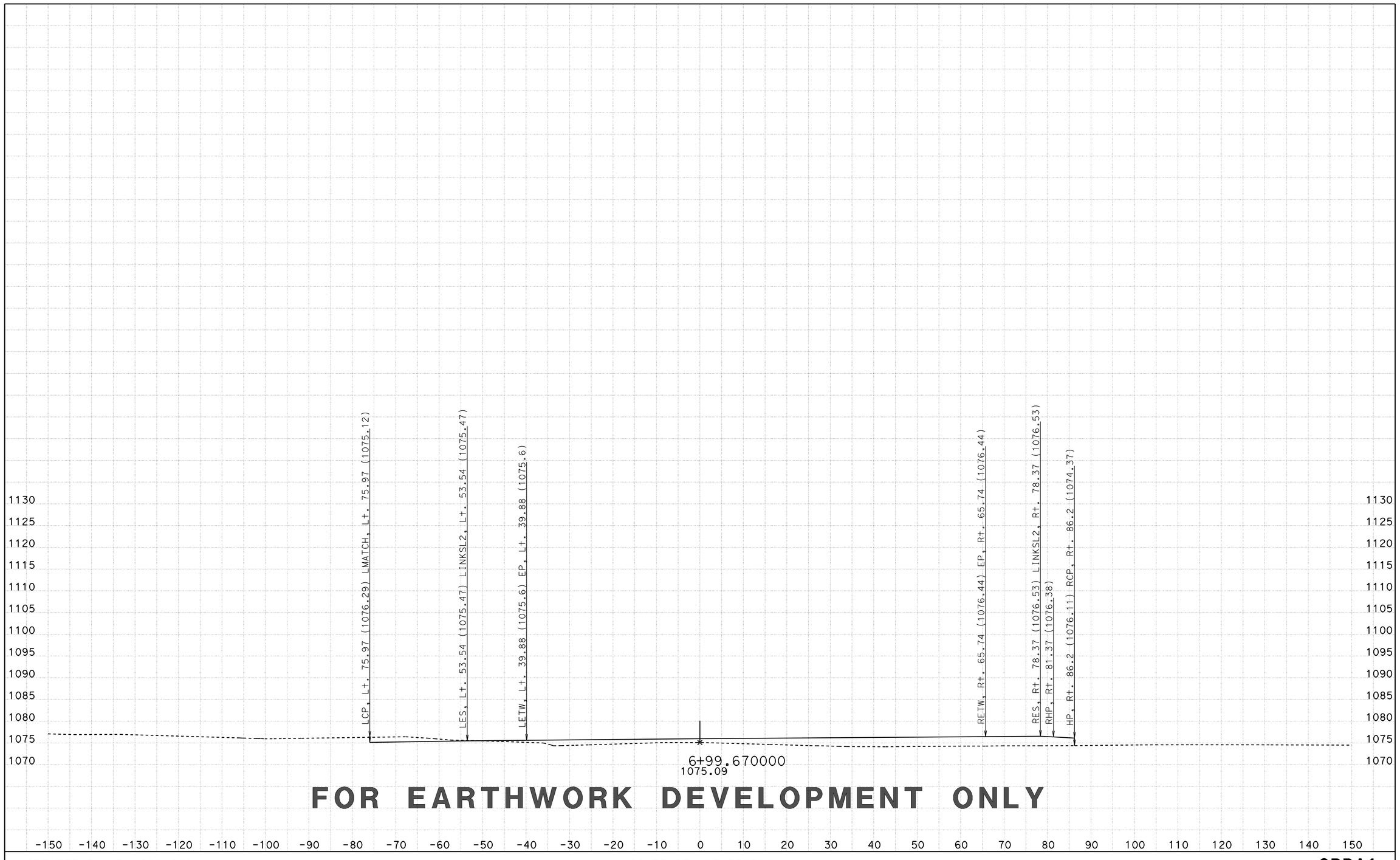

CREATED BY: D LOCKLING
DATE: 3/23/2015
KC Project: SRRA File: ..\SRRA\EAR\SRRA1\srra1_fg.ear

CONTRACT: 05-330784
DIST/CO/RTE/PM: 05-SLO-46-46.0/50.2
PROJECT ID: 0512000076

SCALE: 1" = 10' Horiz.
1" = 10' Vert.

All Dimensions are US Survey Feet

SRRA1
CROSS SECTIONS

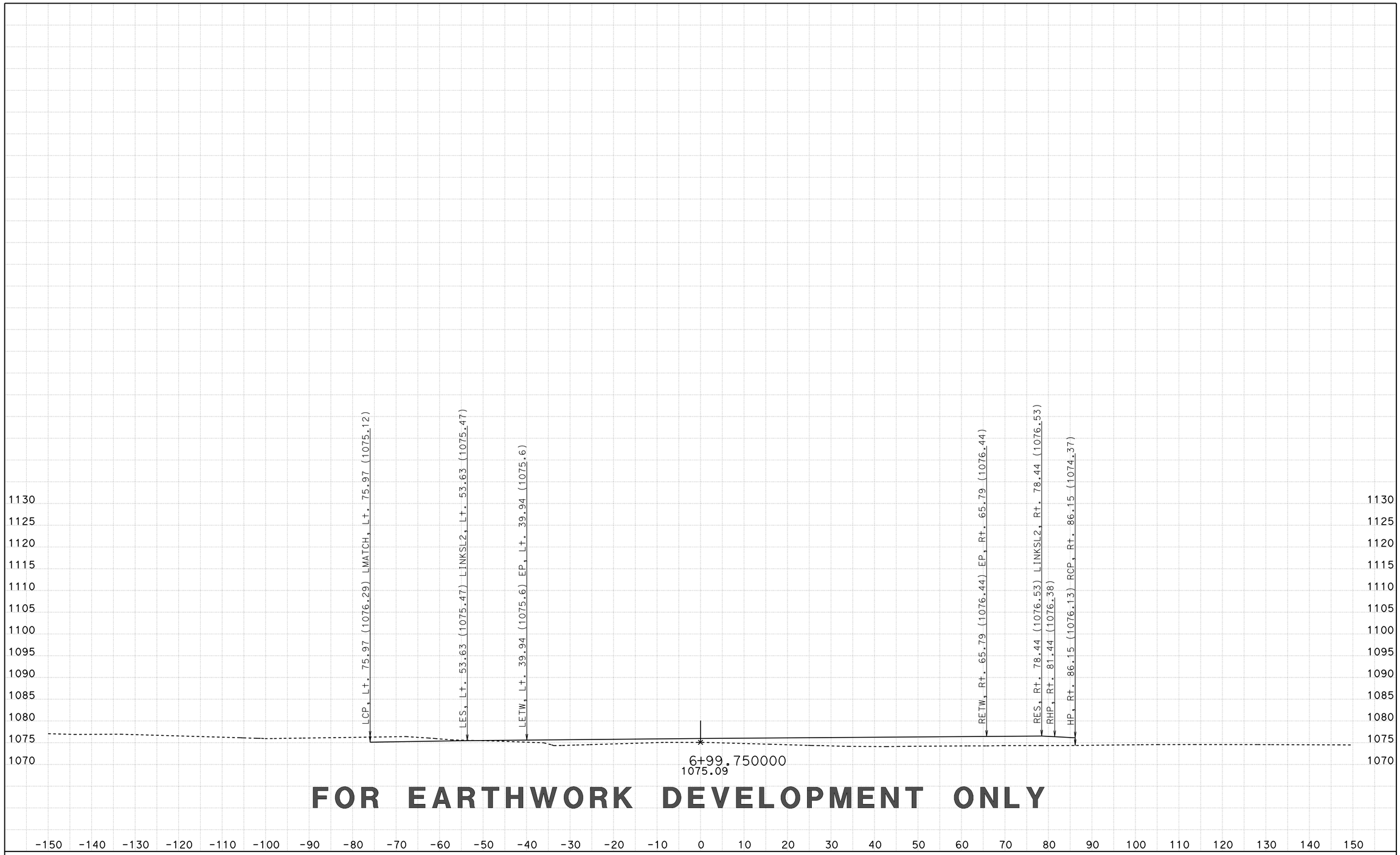

CREATED BY: D LOCKLING
DATE: 3/23/2015
KC Project: SRRA File: ..\SRRA\EAR\SRRA1\srra1_fg.ear

CONTRACT: 05-330784
DIST/CO/RTE/PM: 05-SLO-46-46.0/50.2
PROJECT ID: 0512000076

SCALE: 1" = 10' Horiz.
1" = 10' Vert.

All Dimensions are US Survey Feet

SRRA1
CROSS SECTIONS

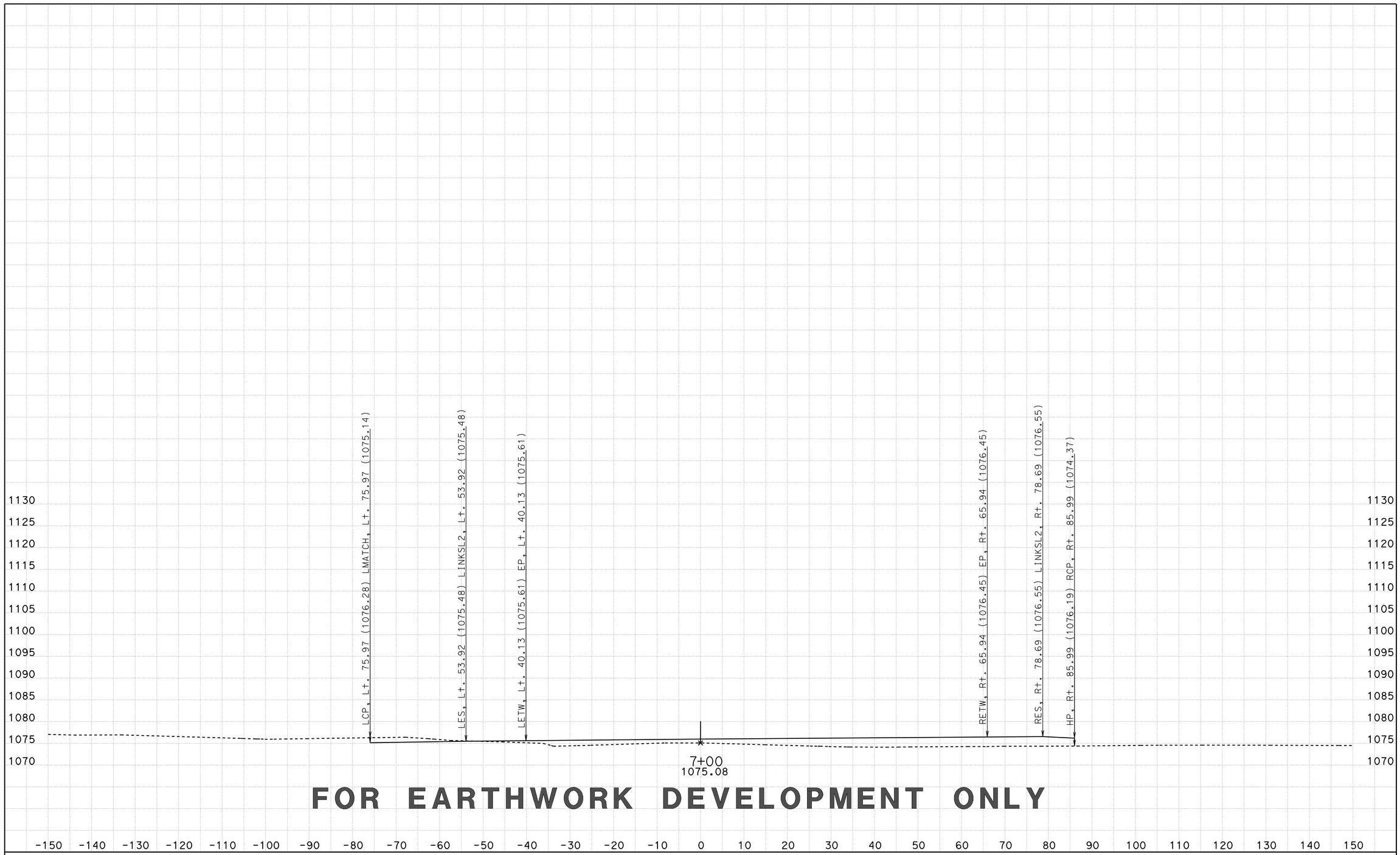

FOR EARTHWORK DEVELOPMENT ONLY

CREATED BY: D LOCKLING
DATE: 3/23/2015
KC Project: SRRA File: ..\SRRA\EAR\SRRA1\srra1_fg.ear

CONTRACT: 05-330784
DIST/CO/RTE/PM: 05-SLO-46-46.0/50.2
PROJECT ID: 0512000076

SCALE: 1" = 10' Horiz.
1" = 10' Vert.

All Dimensions are US Survey Feet

SRRA1
CROSS SECTIONS



FOR EARTHWORK DEVELOPMENT ONLY

CREATED BY: D LOCKLING
DATE: 3/23/2015
KC Project: SRRA File: ..\SRRA\EAR\SRRA1\srra1_fg.ear

CONTRACT: 05-330784
DIST/CO/RTE/PM: 05-SLO-46-46.0/50.2
PROJECT ID: 0512000076

SCALE: 1" = 10' Horiz.
1" = 10' Vert.

All Dimensions are US Survey Feet

SRRA1
CROSS SECTIONS
SHEET 50 OF 50