FOR EARTHWORK DEVELOPMENT ONLY

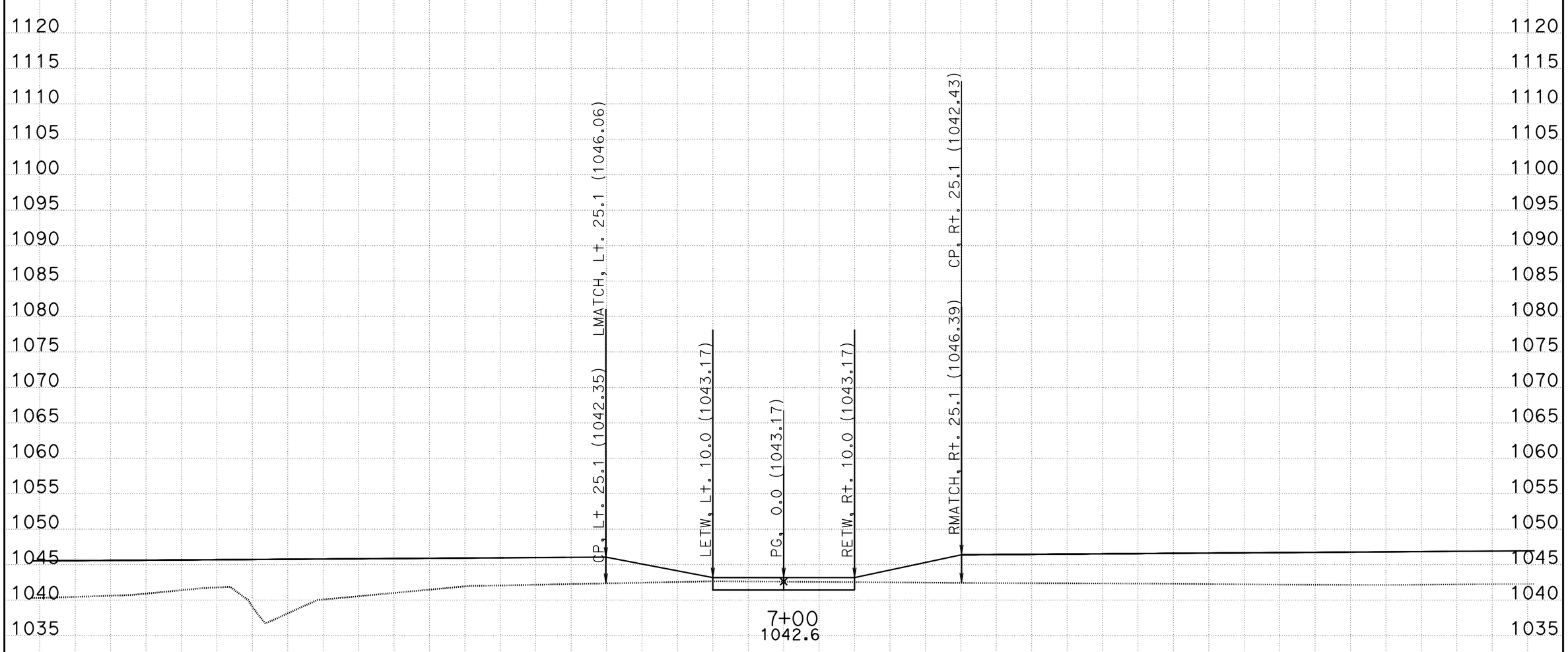

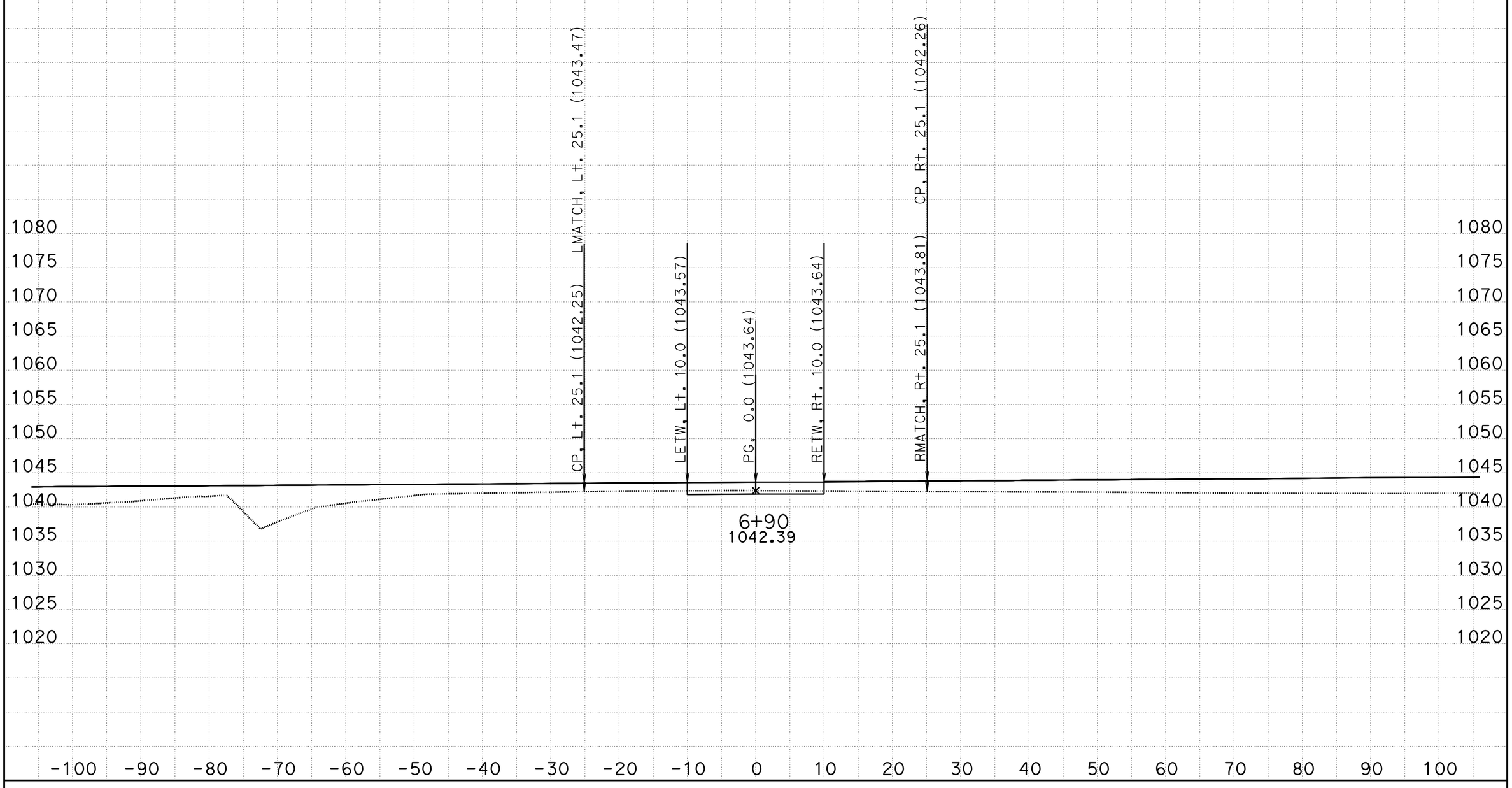

CREATED BY: Jose Bautista DATE: 2/24/2015 **All Dimensions are US Survey Feet**

KC Project: WH2B1S1 File: D:\Temp10\Stage Con\Stage 1\WH2B1S1\TPRVDWY3\EAR\FEATURES\tprvdwy3_sub.ear

SCALE: 1" = 10' Horiz.
1" = 10' Vert.

TPRVDWY3
CROSS SECTIONS

SHEET 1 OF 24

FOR EARTHWORK DEVELOPMENT ONLY

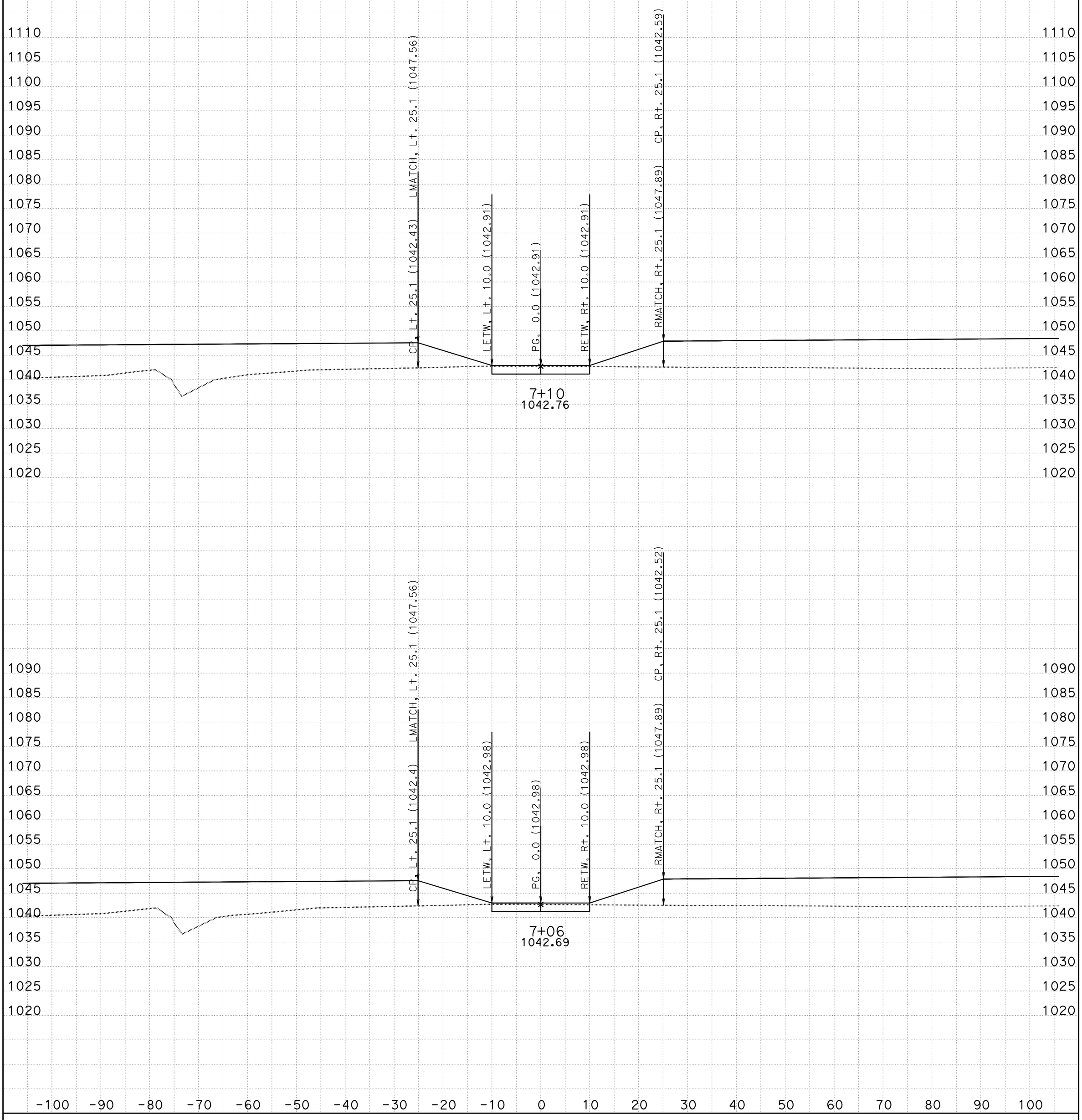

CREATED BY: Jose Bautista DATE: 2/24/2015 **All Dimensions are US Survey Feet**

KC Project: WH2B1S1 File: D:\Temp10\Stage Con\Stage 1\WH2B1S1\TPRVDWY3\EAR\FEATURES\tprvdwy3_sub.ear

SCALE: 1" = 10' Horiz.
1" = 10' Vert.

TPRVDWY3
CROSS SECTIONS

FOR EARTHWORK DEVELOPMENT ONLY

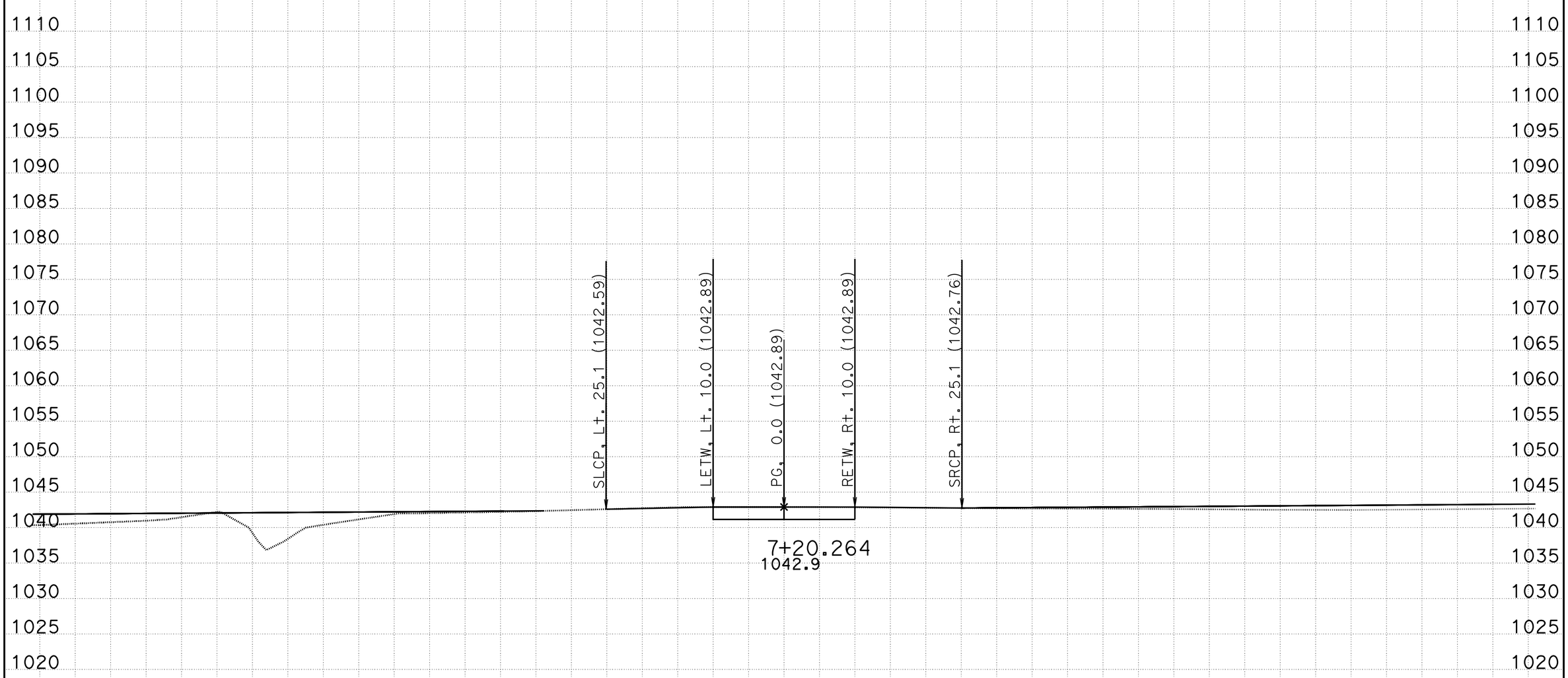

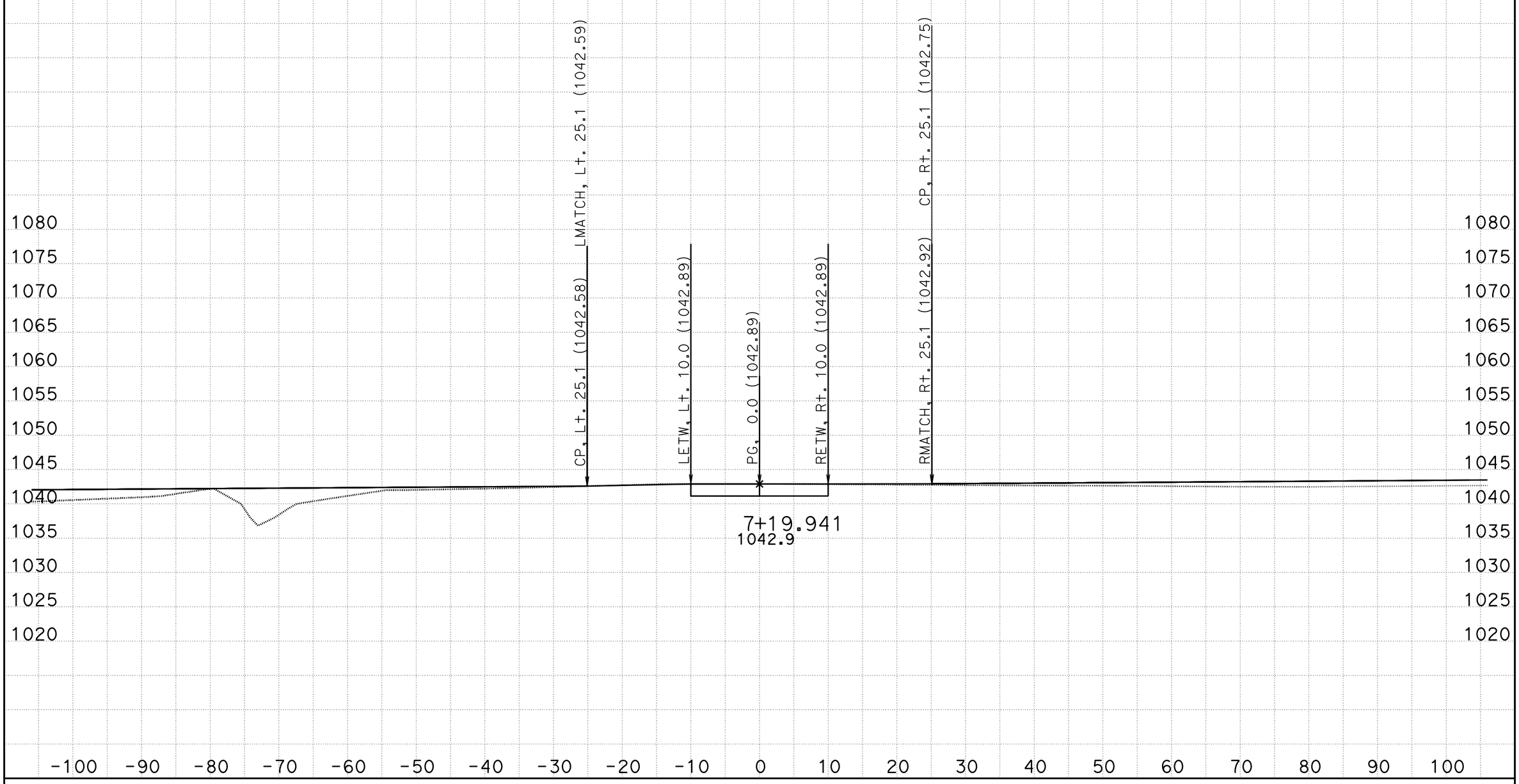

CREATED BY: Jose Bautista DATE: 2/24/2015 **All Dimensions are US Survey Feet**

SCALE: 1" = 10' Horiz.
1" = 10' Vert.

TPRVDWY3
CROSS SECTIONS

KC Project: WH2B1S1 File: D:\Temp10\Stage Con\Stage 1\WH2B1S1\TPRVDWY3\EAR\FEATURES\tprvdwy3_sub.ear

FOR EARTHWORK DEVELOPMENT ONLY

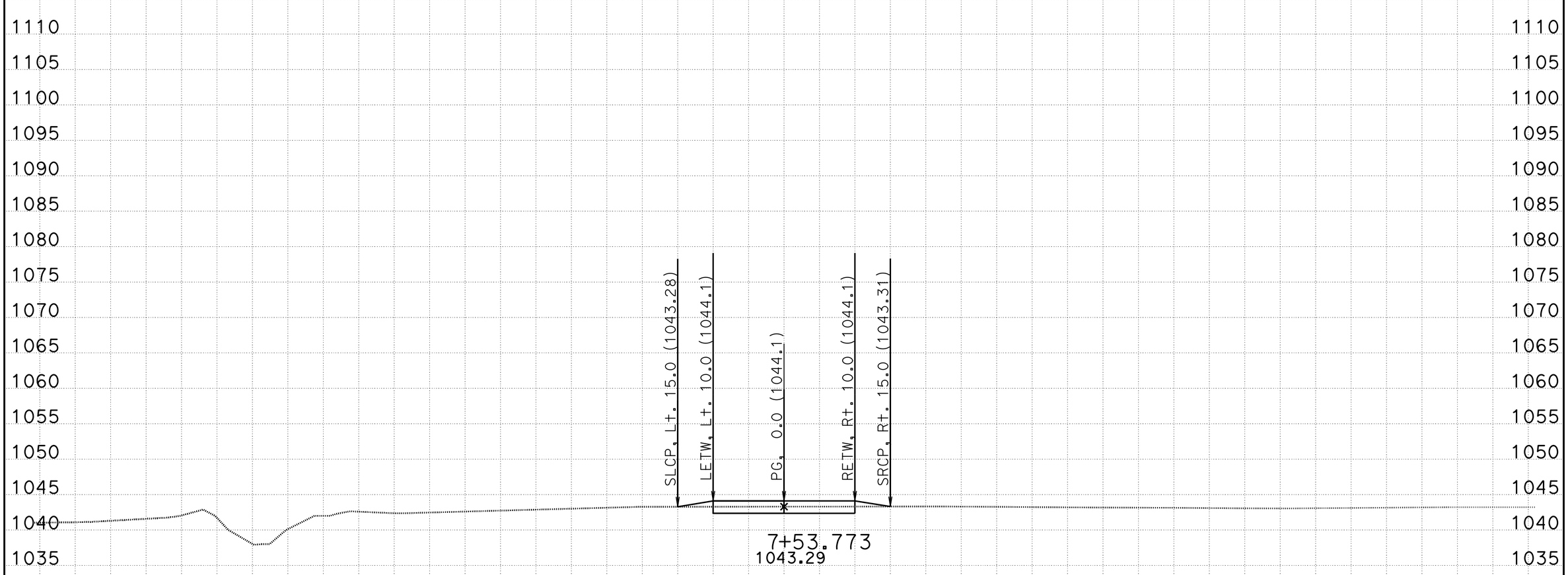

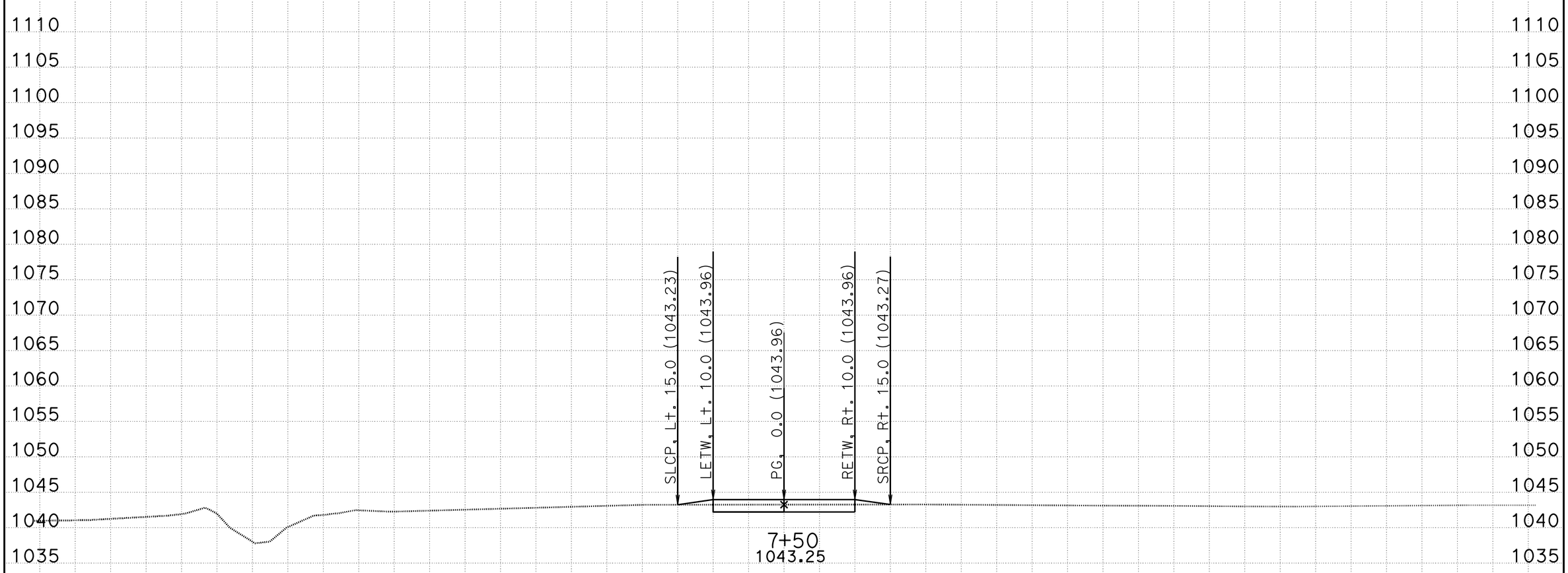

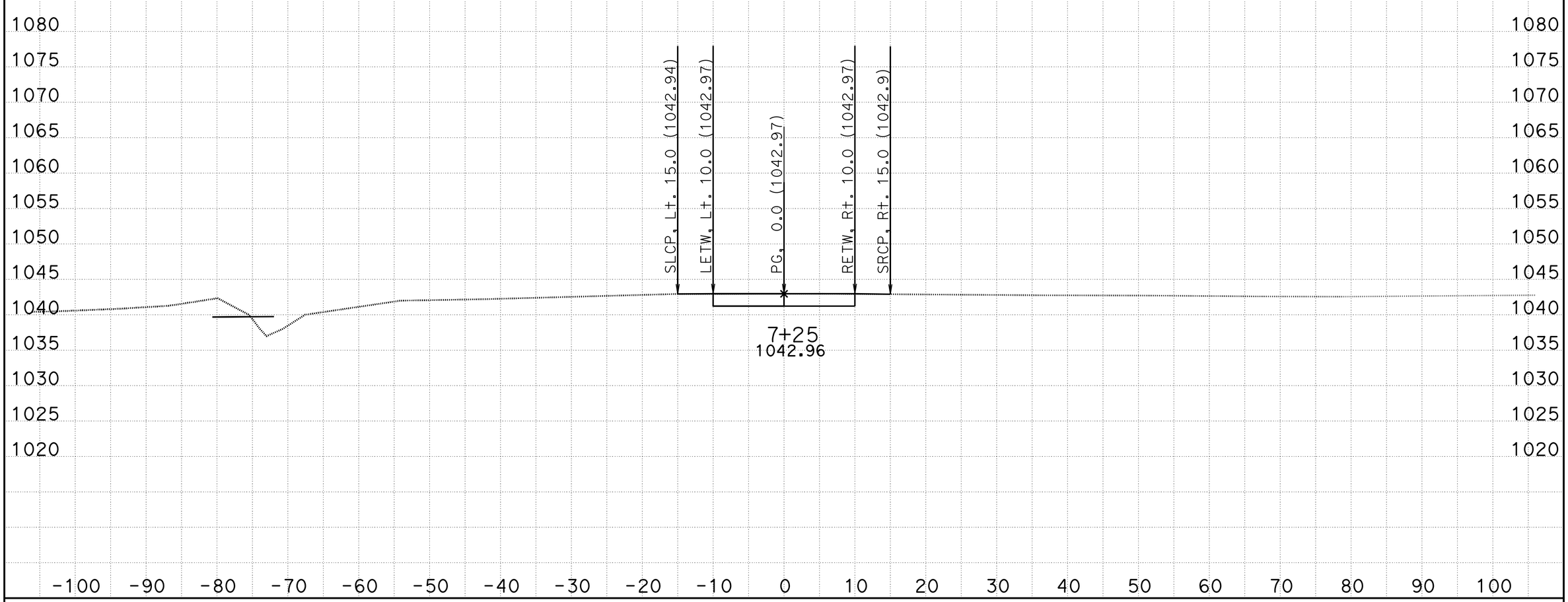

CREATED BY: Jose Bautista DATE: 2/24/2015 **All Dimensions are US Survey Feet**

KC Project: WH2B1S1 File: D:\Temp10\Stage Con\Stage 1\WH2B1S1\TPRVDWY3\EAR\FEATURES\tprvdwy3_sub.ear

SCALE: 1" = 10' Horiz.
1" = 10' Vert.

TPRVDWY3
CROSS SECTIONS

FOR EARTHWORK DEVELOPMENT ONLY



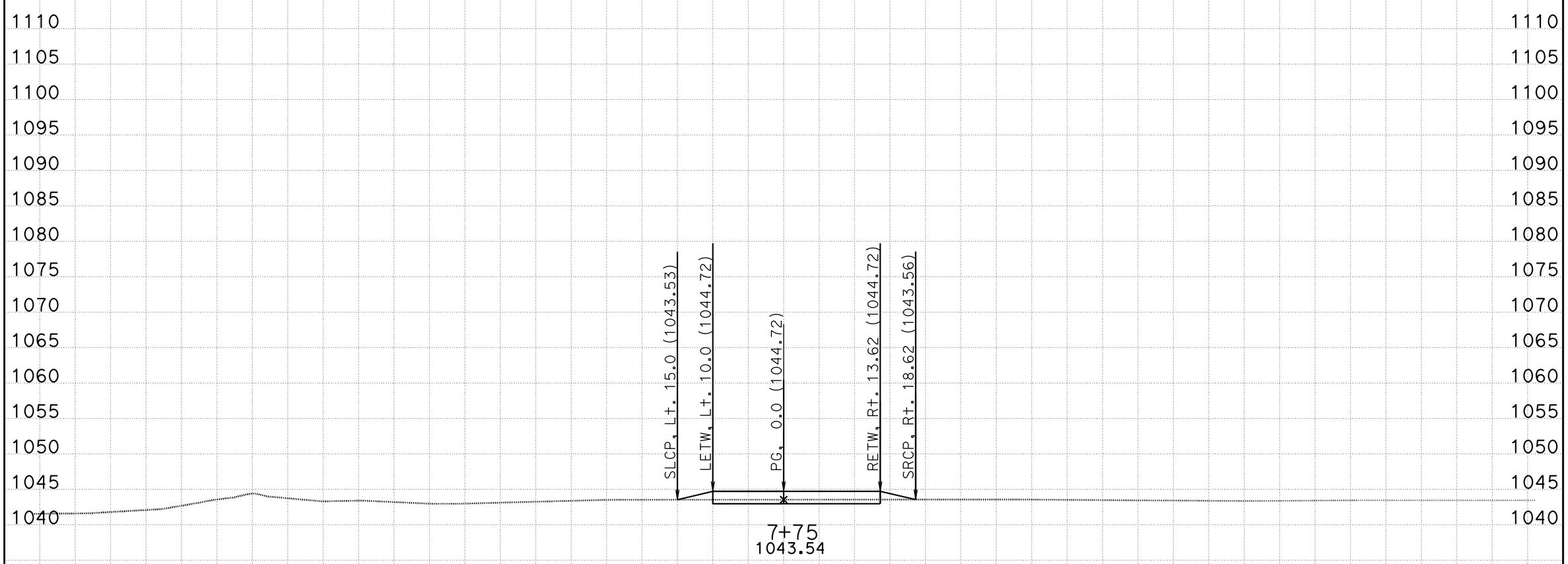

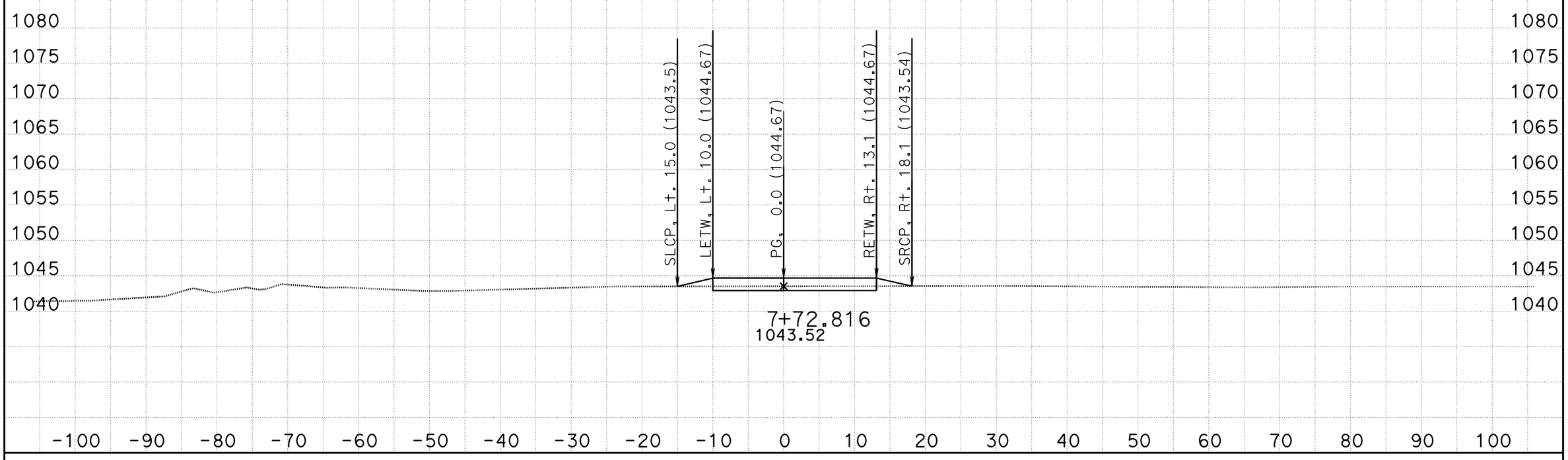

CREATED BY: Jose Bautista DATE: 2/24/2015 **All Dimensions are US Survey Feet**

KC Project: WH2B1S1 File: D:\Temp10\Stage Con\Stage 1\WH2B1S1\TPRVDWY3\EAR\FEATURES\tprvdwy3_sub.ear

SCALE: 1" = 10' Horiz.
1" = 10' Vert.

TPRVDWY3
CROSS SECTIONS

FOR EARTHWORK DEVELOPMENT ONLY

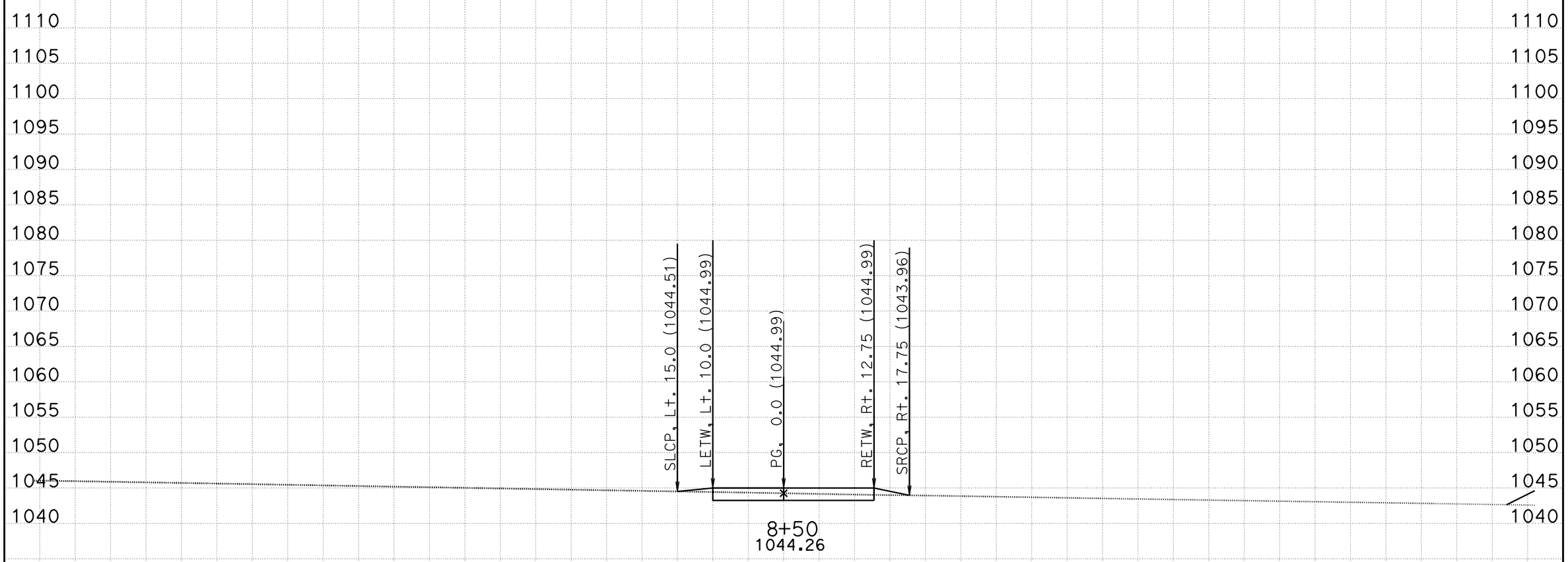

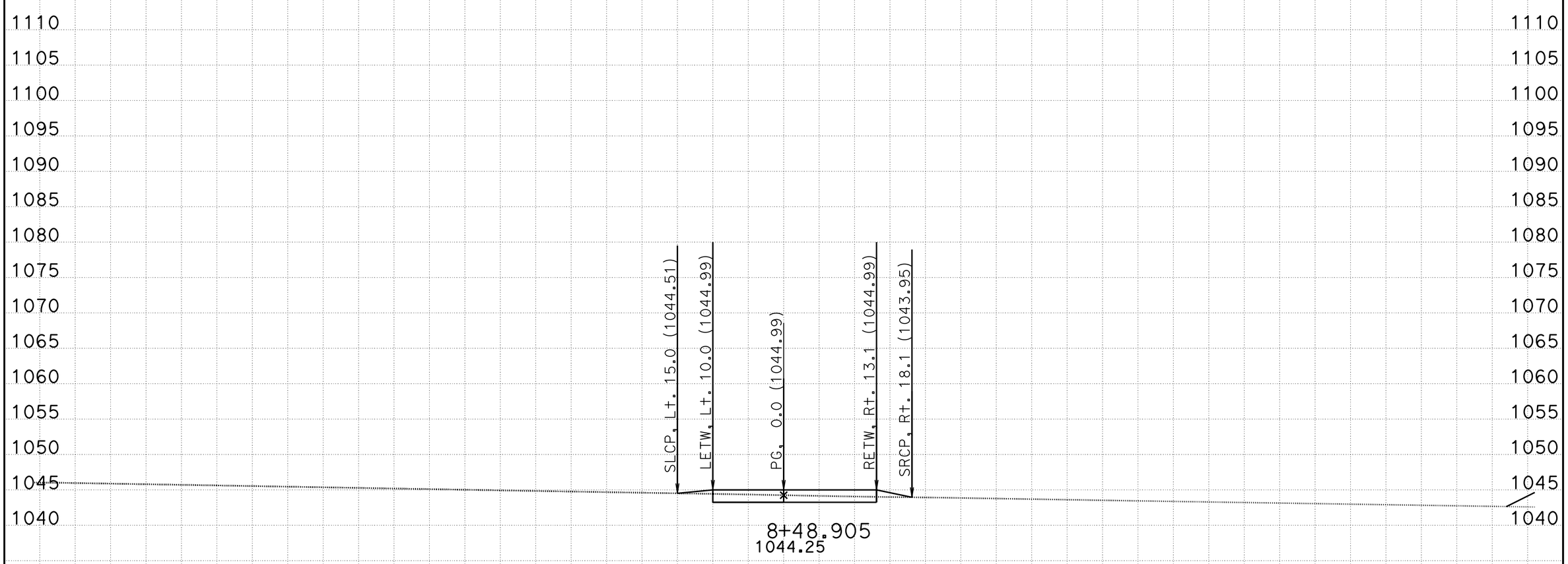

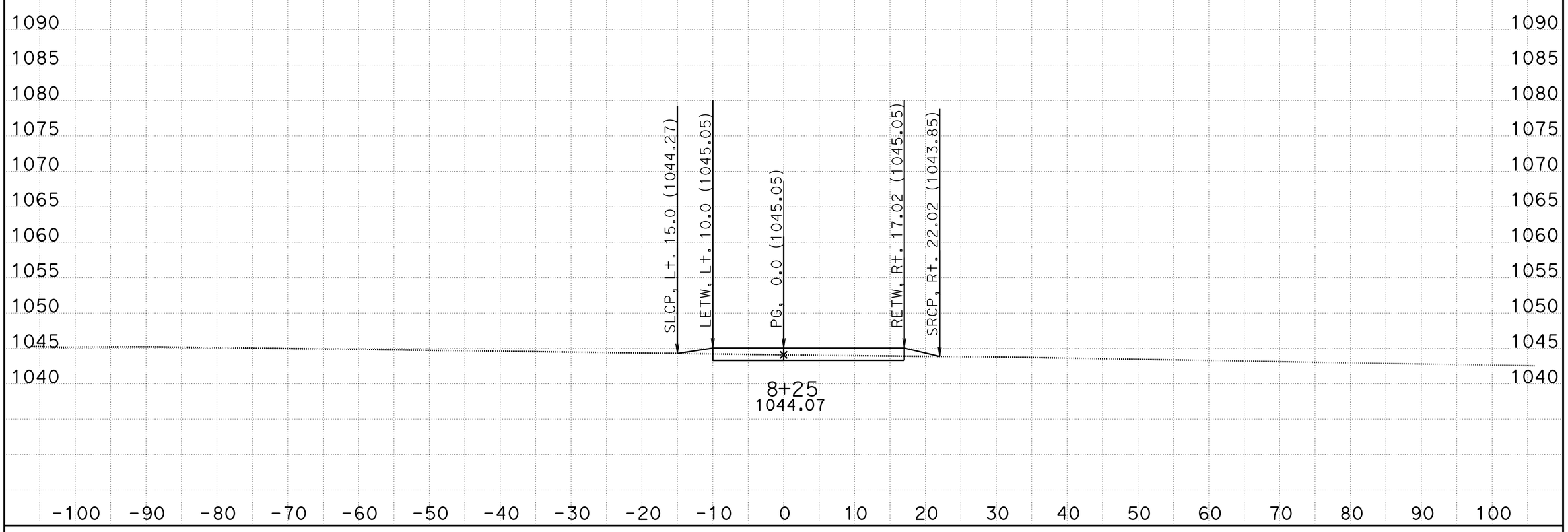

CREATED BY: Jose Bautista DATE: 2/24/2015 **All Dimensions are US Survey Feet**

KC Project: WH2B1S1 File: D:\Temp10\Stage Con\Stage 1\WH2B1S1\TPRVDWY3\EAR\FEATURES\tprvdwy3_sub.ear

SCALE: 1" = 10' Horiz.
1" = 10' Vert.

TPRVDWY3
CROSS SECTIONS

FOR EARTHWORK DEVELOPMENT ONLY

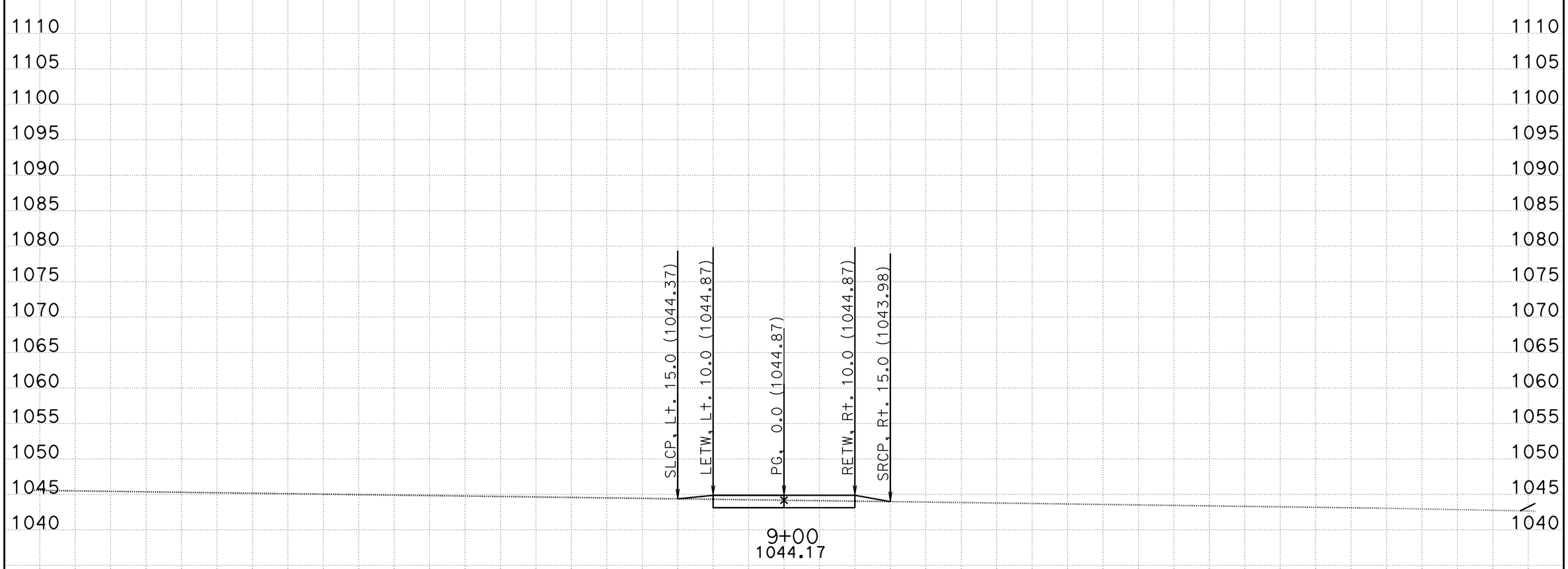

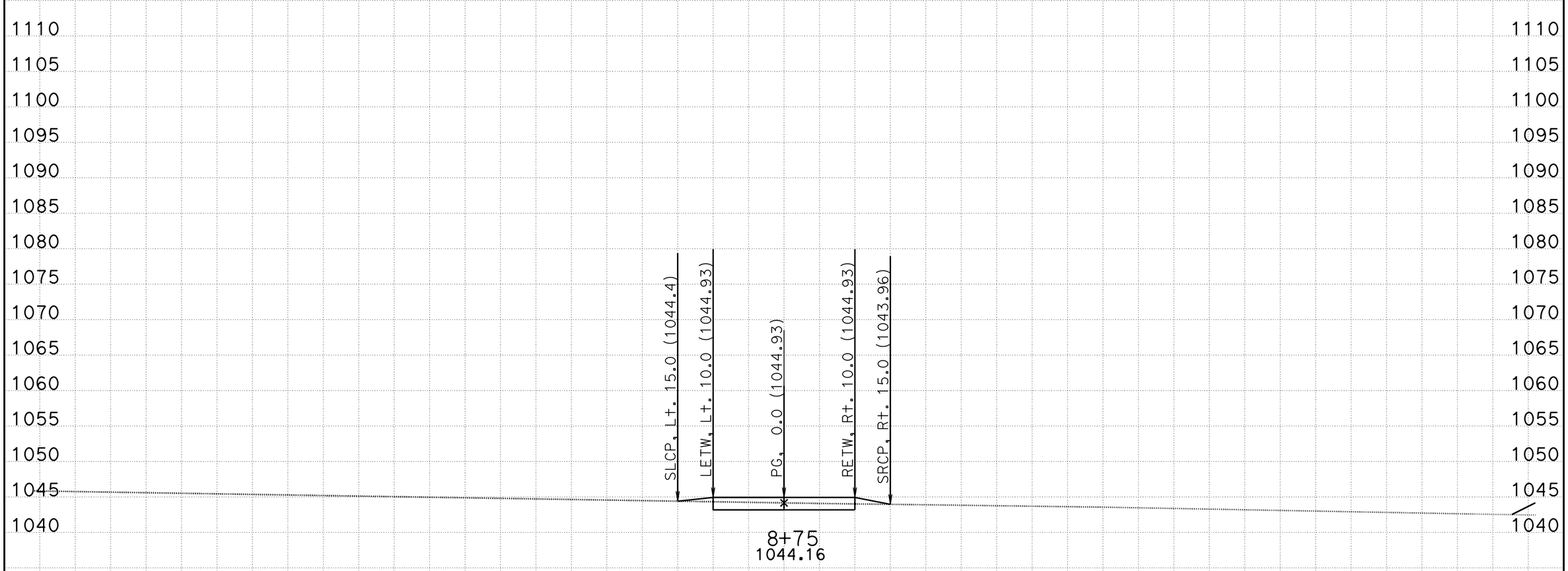

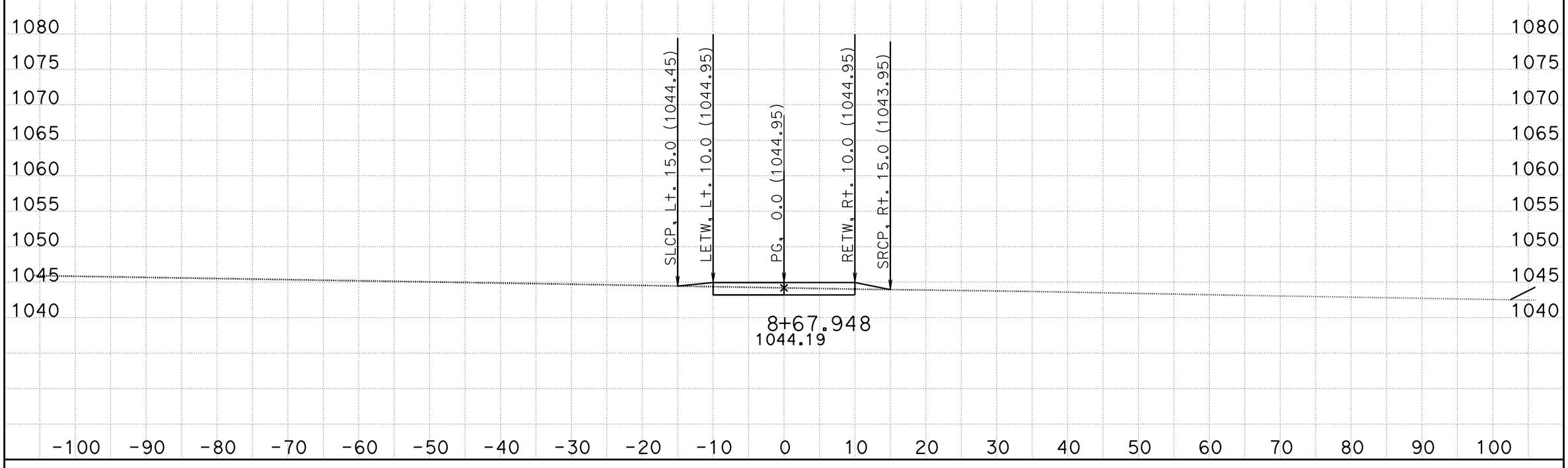

CREATED BY: Jose Bautista DATE: 2/24/2015 **All Dimensions are US Survey Feet**

SCALE: 1" = 10' Horiz.
1" = 10' Vert.

TPRVDWY3
CROSS SECTIONS

KC Project: WH2B1S1 File: D:\Temp10\Stage Con\Stage 1\WH2B1S1\TPRVDWY3\EAR\FEATURES\tprvdwy3_sub.ear

FOR EARTHWORK DEVELOPMENT ONLY



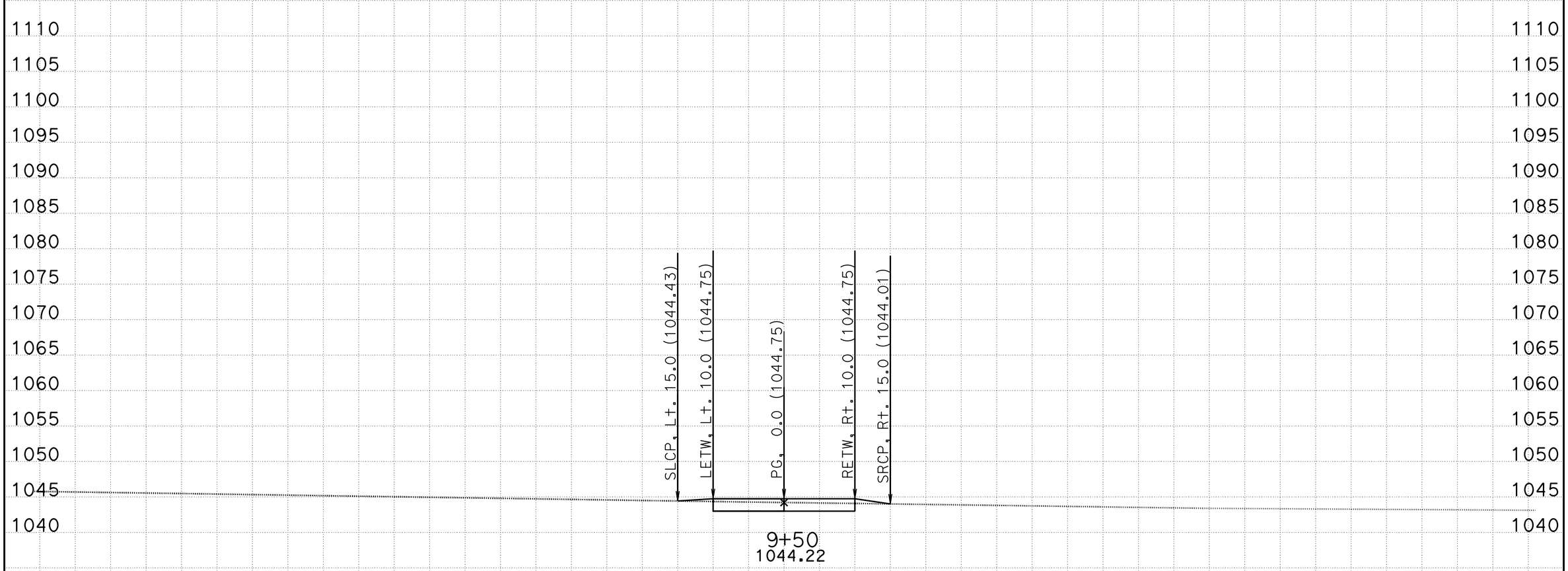

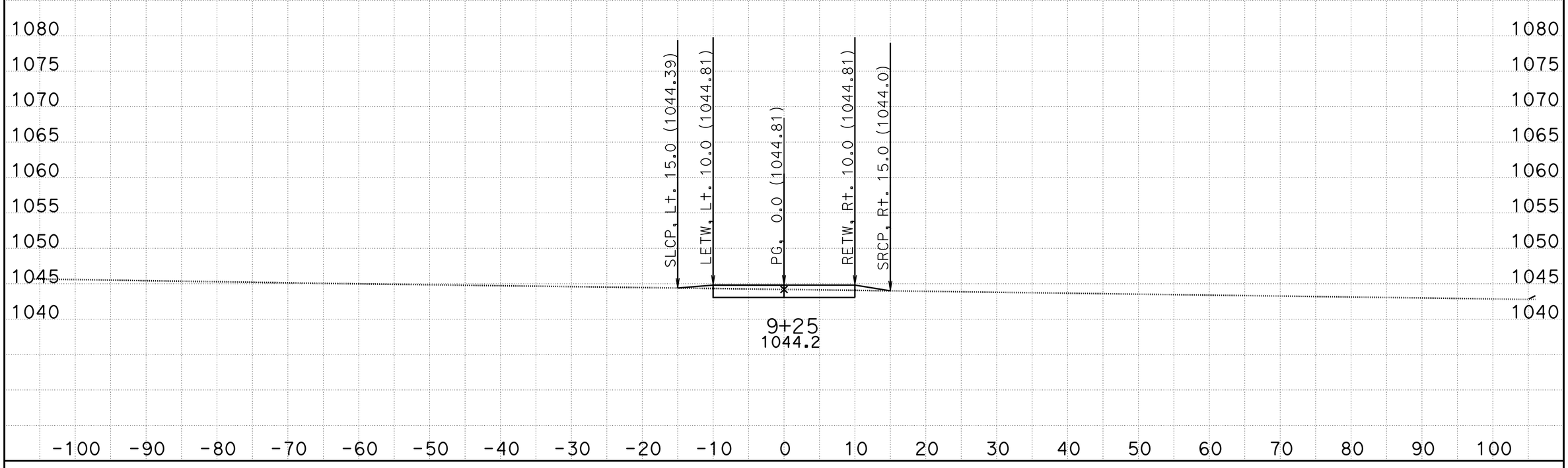

CREATED BY: Jose Bautista DATE: 2/24/2015 **All Dimensions are US Survey Feet**

SCALE: 1" = 10' Horiz.
1" = 10' Vert.

TPRVDWY3
CROSS SECTIONS

KC Project: WH2B1S1 File: D:\Temp10\Stage Con\Stage 1\WH2B1S1\TPRVDWY3\EAR\FEATURES\tprvdwy3_sub.ear

FOR EARTHWORK DEVELOPMENT ONLY

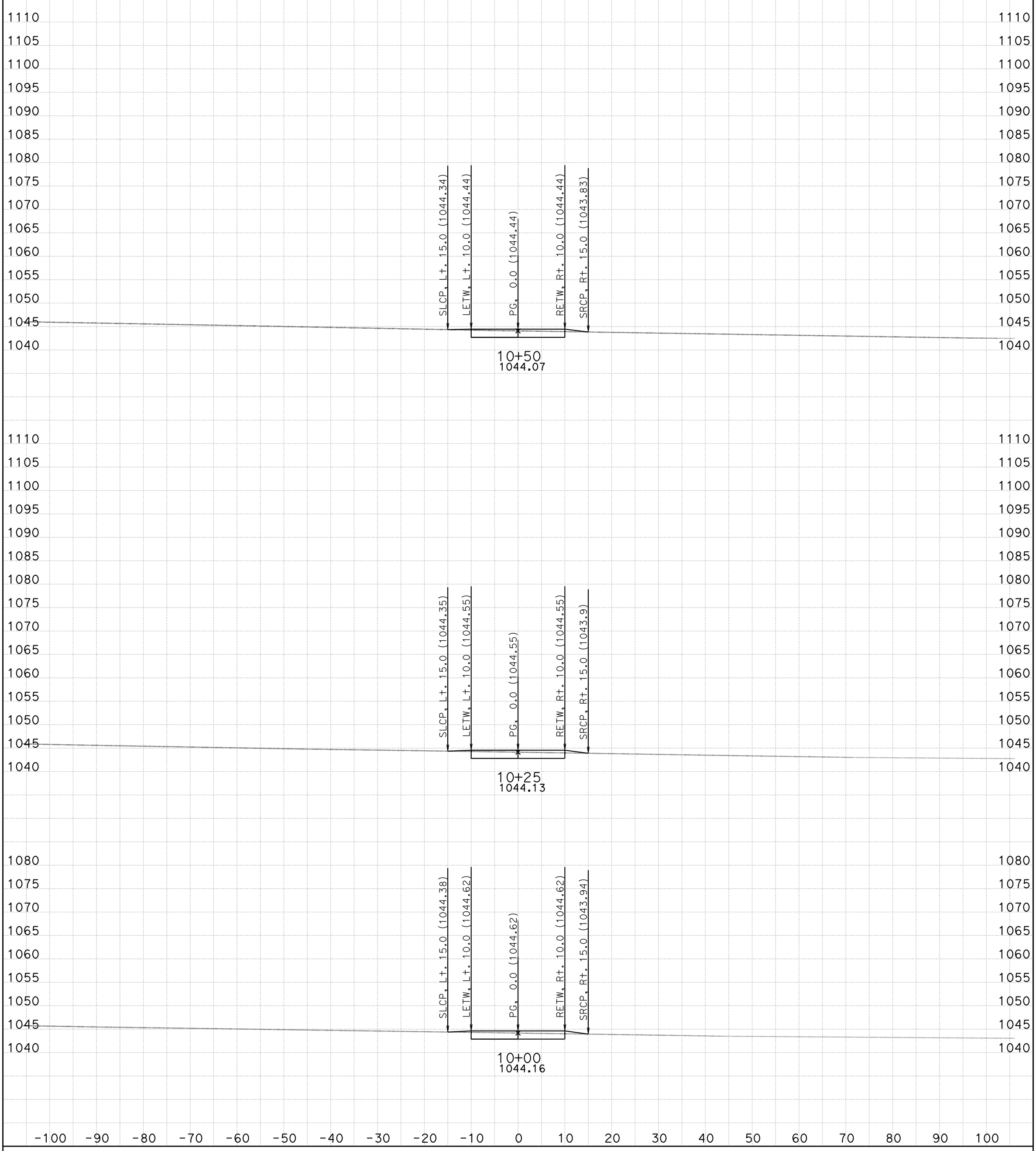

CREATED BY: Jose Bautista DATE: 2/24/2015 **All Dimensions are US Survey Feet**

KC Project: WH2B1S1 File: D:\Temp10\Stage Con\Stage 1\WH2B1S1\TPRVDWY3\EAR\FEATURES\tprvdwy3_sub.ear

SCALE: 1" = 10' Horiz.
1" = 10' Vert.

TPRVDWY3
CROSS SECTIONS

FOR EARTHWORK DEVELOPMENT ONLY

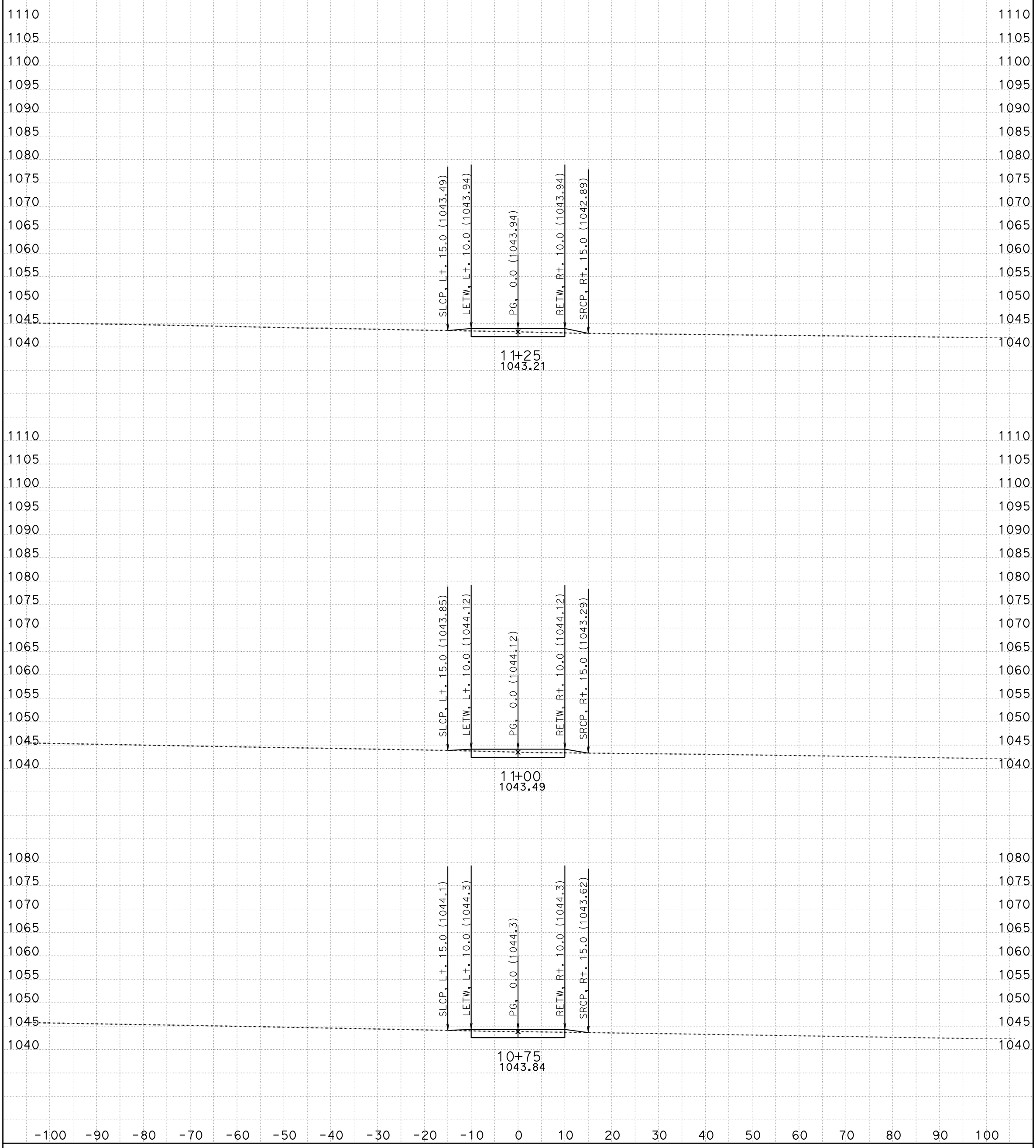

CREATED BY: Jose Bautista DATE: 2/24/2015 **All Dimensions are US Survey Feet**

SCALE: 1" = 10' Horiz.
1" = 10' Vert.

TPRVDWY3
CROSS SECTIONS

KC Project: WH2B1S1 File: D:\Temp10\Stage Con\Stage 1\WH2B1S1\TPRVDWY3\EAR\FEATURES\tprvdwy3_sub.ear

FOR EARTHWORK DEVELOPMENT ONLY

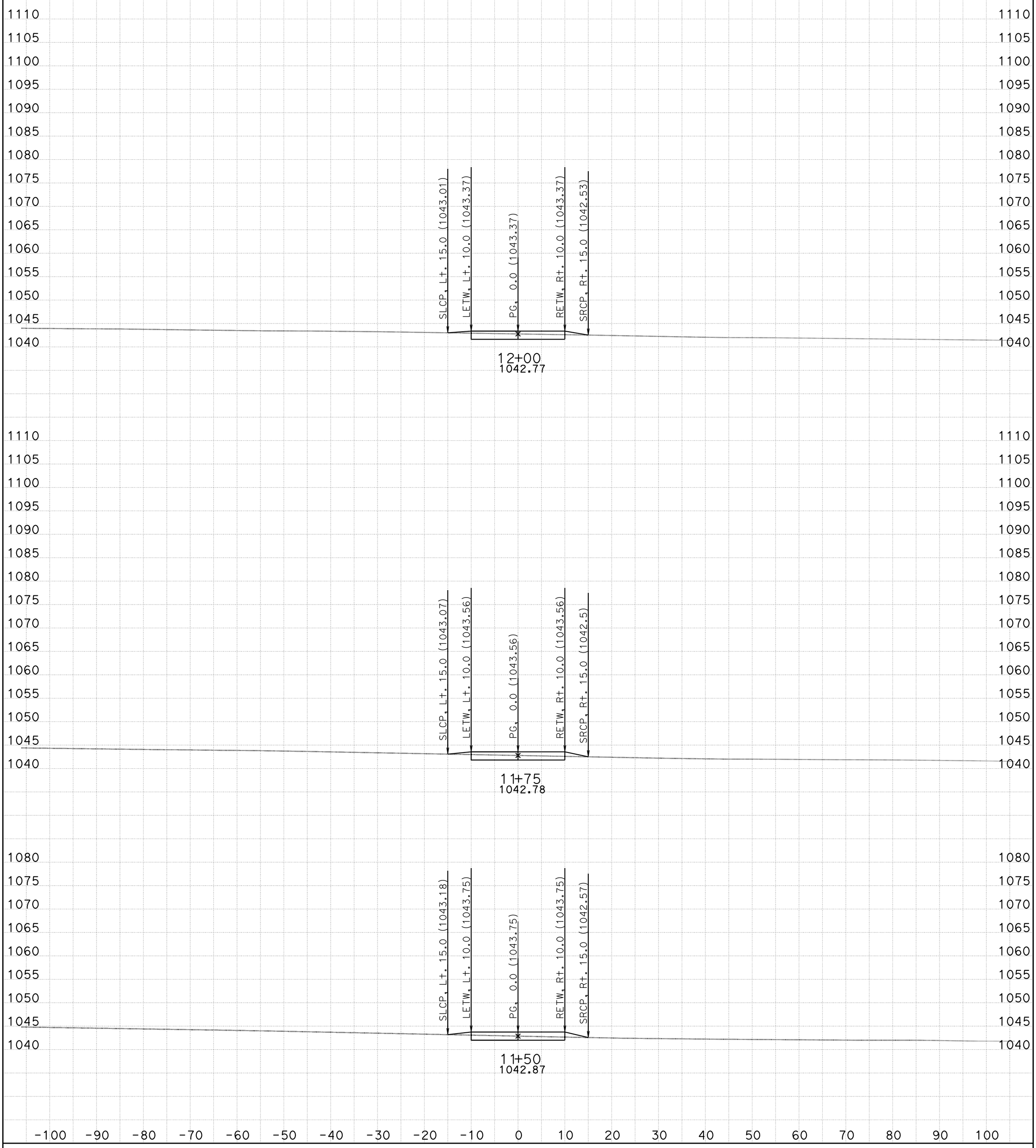

CREATED BY: Jose Bautista DATE: 2/24/2015 **All Dimensions are US Survey Feet**

KC Project: WH2B1S1 File: D:\Temp10\Stage Con\Stage 1\WH2B1S1\TPRVDWY3\EAR\FEATURES\tprvdwy3_sub.ear

SCALE: 1" = 10' Horiz.
1" = 10' Vert.

TPRVDWY3
CROSS SECTIONS

FOR EARTHWORK DEVELOPMENT ONLY

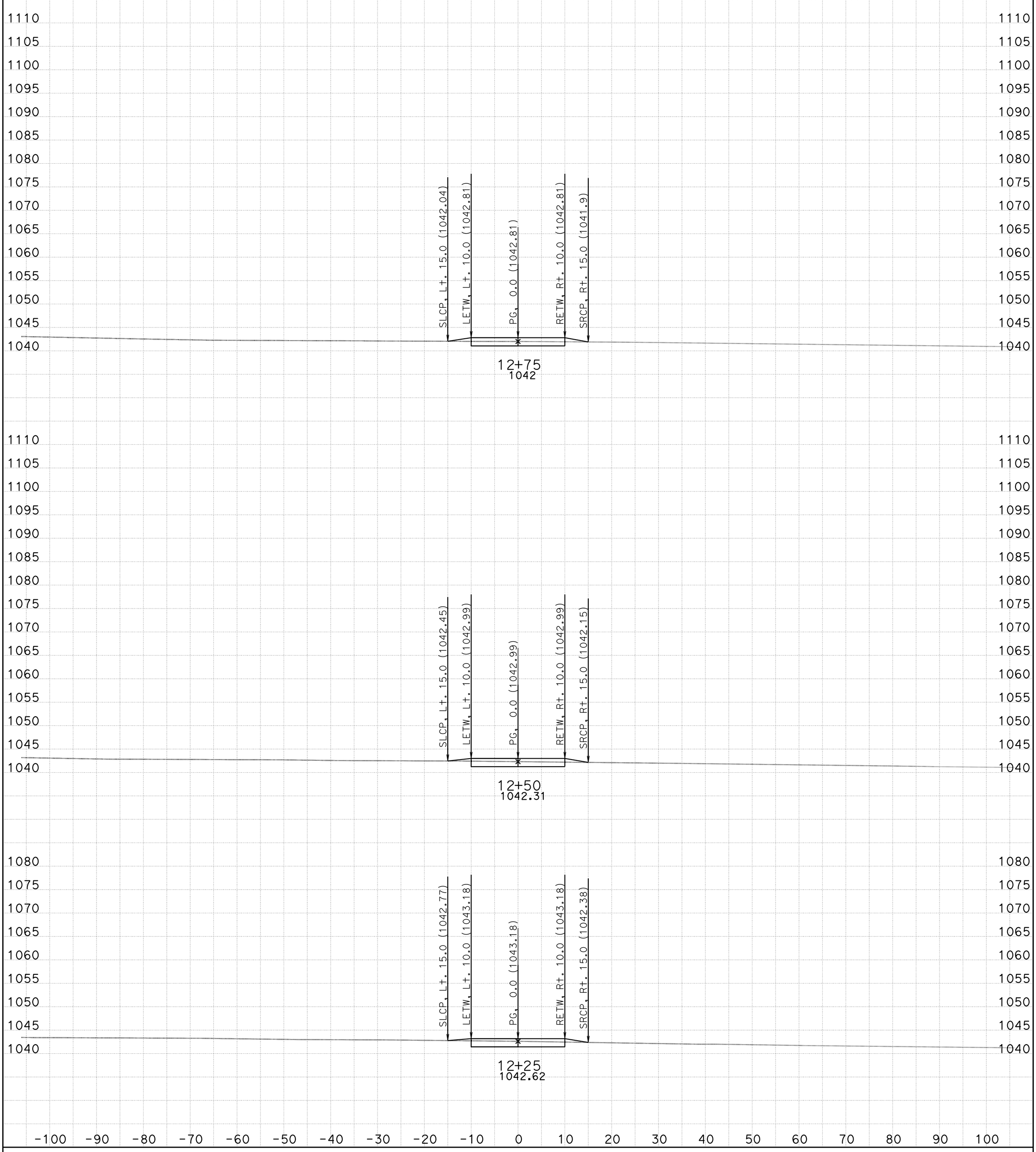

CREATED BY: Jose Bautista DATE: 2/24/2015 **All Dimensions are US Survey Feet**

SCALE: 1" = 10' Horiz.
1" = 10' Vert.

TPRVDWY3
CROSS SECTIONS

KC Project: WH2B1S1 File: D:\Temp10\Stage Con\Stage 1\WH2B1S1\TPRVDWY3\EAR\FEATURES\tprvdwy3_sub.ear

FOR EARTHWORK DEVELOPMENT ONLY

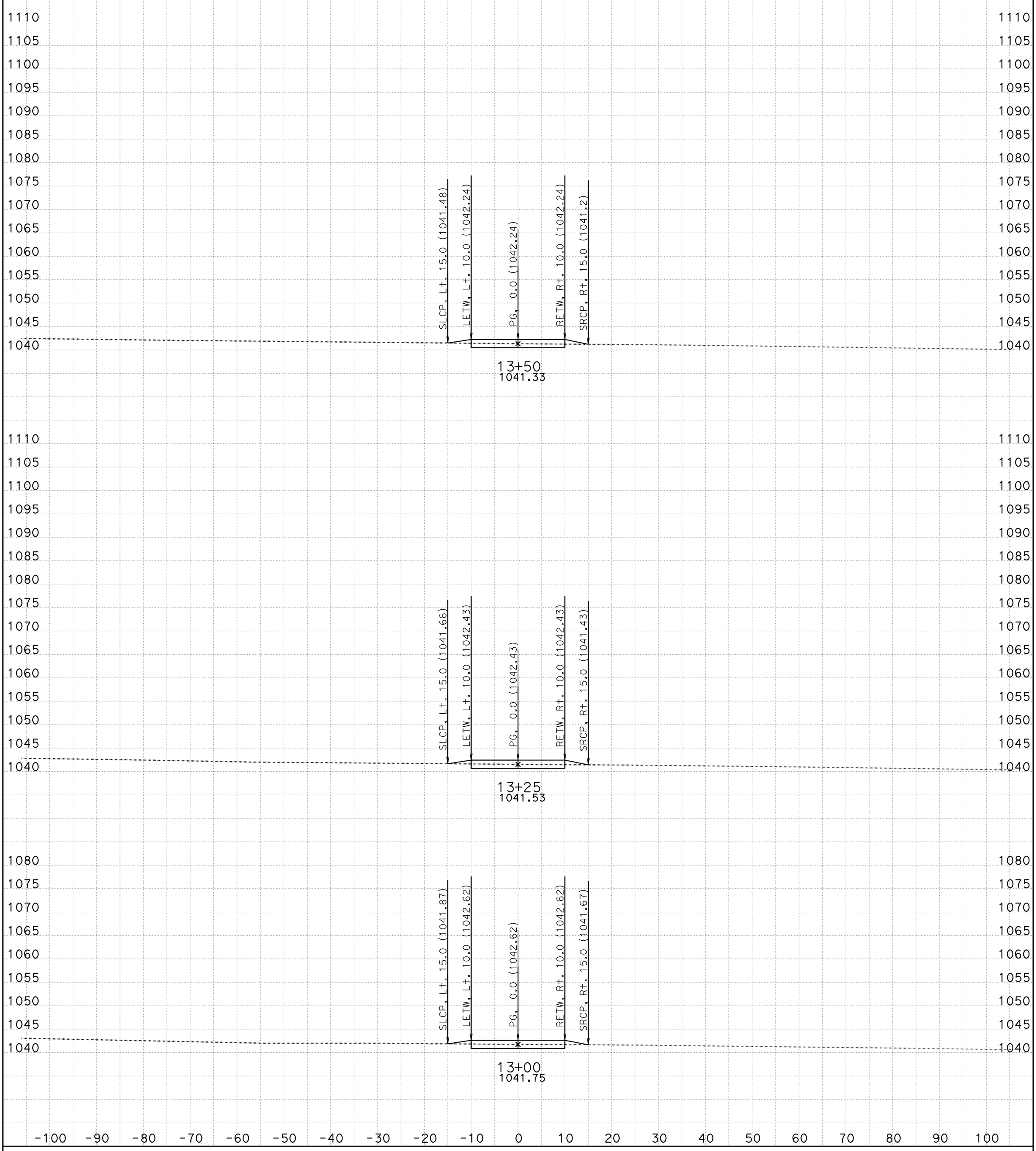

CREATED BY: Jose Bautista DATE: 2/24/2015 **All Dimensions are US Survey Feet**

KC Project: WH2B1S1 File: D:\Temp10\Stage Con\Stage 1\WH2B1S1\TPRVDWY3\EAR\FEATURES\tprvdwy3_sub.ear

SCALE: 1" = 10' Horiz.
1" = 10' Vert.

TPRVDWY3
CROSS SECTIONS

FOR EARTHWORK DEVELOPMENT ONLY

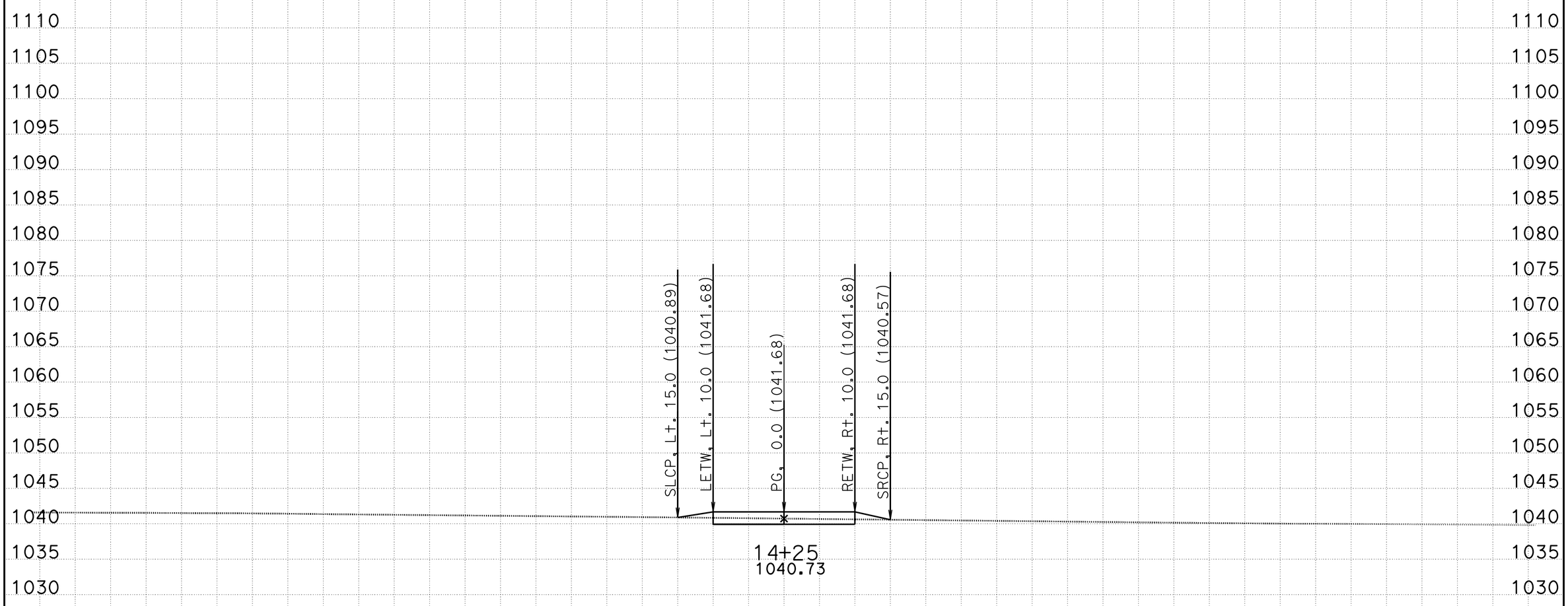

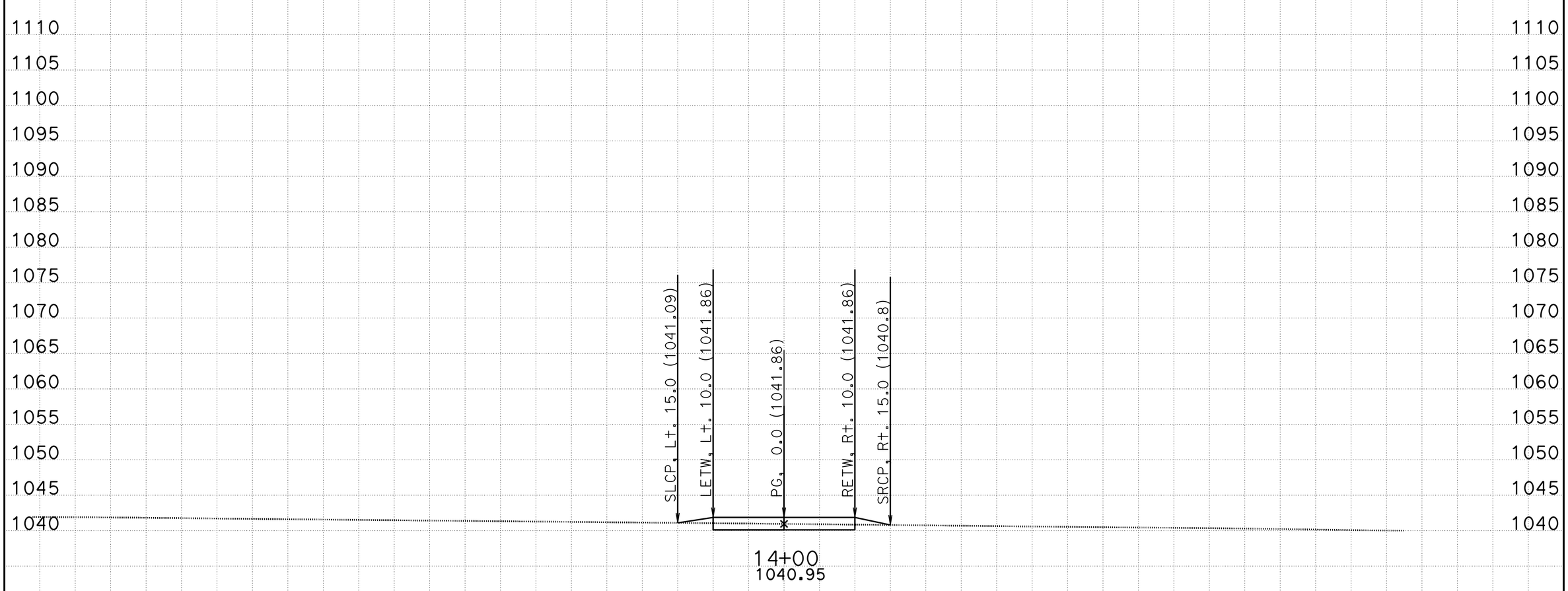

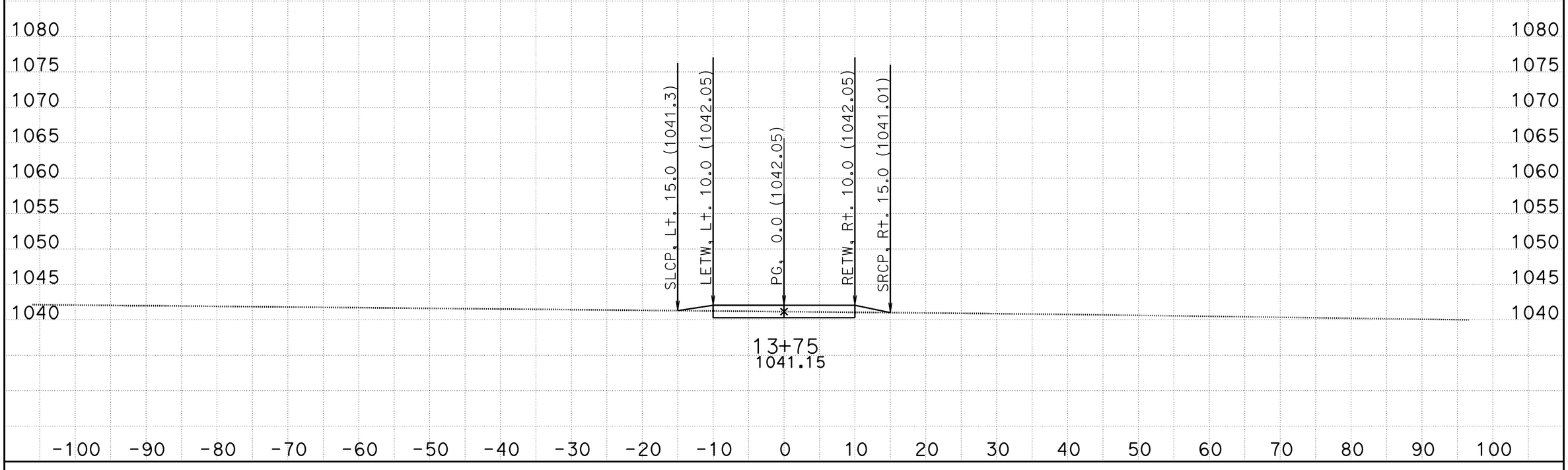

CREATED BY: Jose Bautista DATE: 2/24/2015 **All Dimensions are US Survey Feet**

KC Project: WH2B1S1 File: D:\Temp10\Stage Con\Stage 1\WH2B1S1\TPRVDWY3\EAR\FEATURES\tprvdwy3_sub.ear

SCALE: 1" = 10' Horiz.
1" = 10' Vert.

TPRVDWY3
CROSS SECTIONS

FOR EARTHWORK DEVELOPMENT ONLY

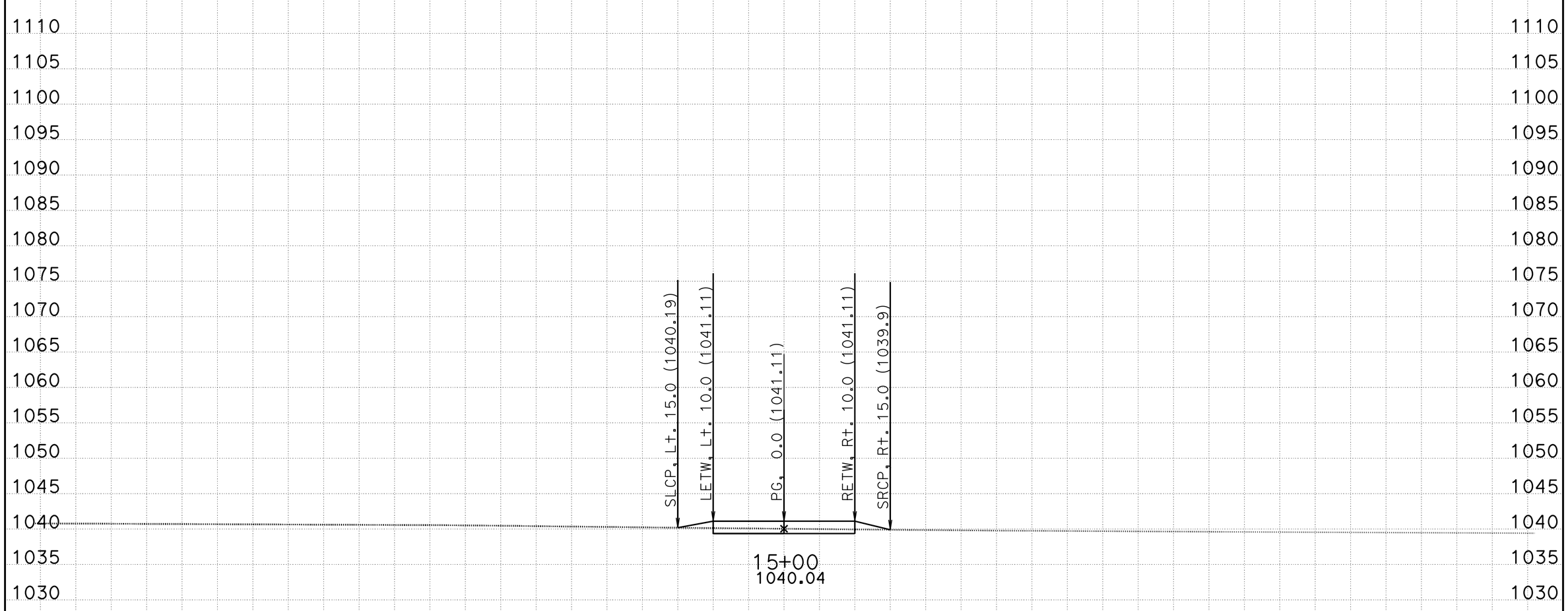



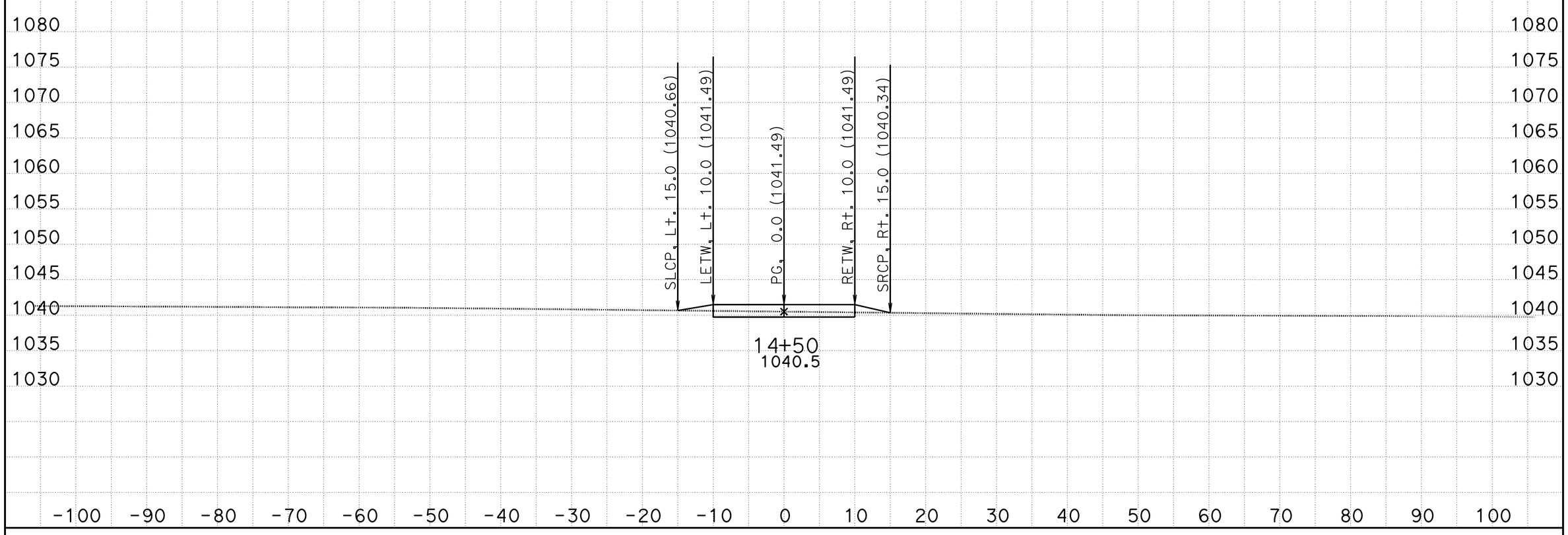

CREATED BY: Jose Bautista DATE: 2/24/2015 **All Dimensions are US Survey Feet**

SCALE: 1" = 10' Horiz.
1" = 10' Vert.

TPRVDWY3
CROSS SECTIONS

KC Project: WH2B1S1 File: D:\Temp10\Stage Con\Stage 1\WH2B1S1\TPRVDWY3\EAR\FEATURES\tprvdwy3_sub.ear

FOR EARTHWORK DEVELOPMENT ONLY

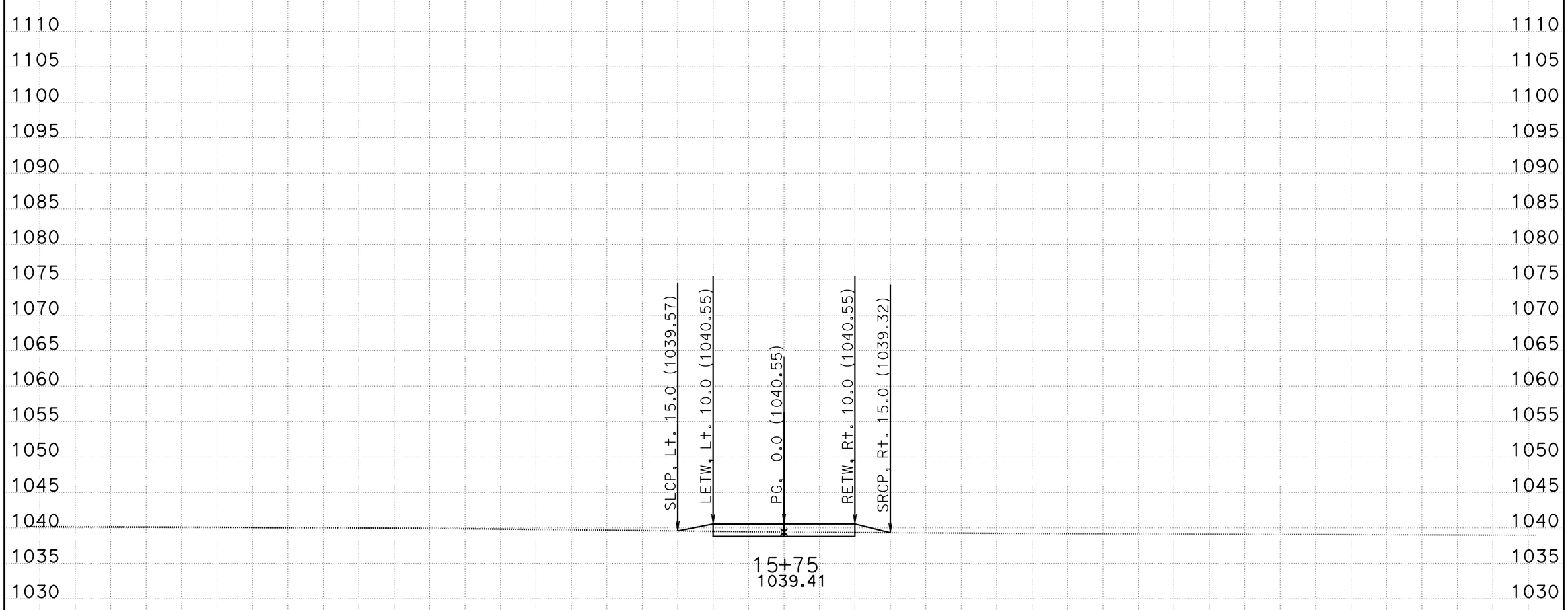

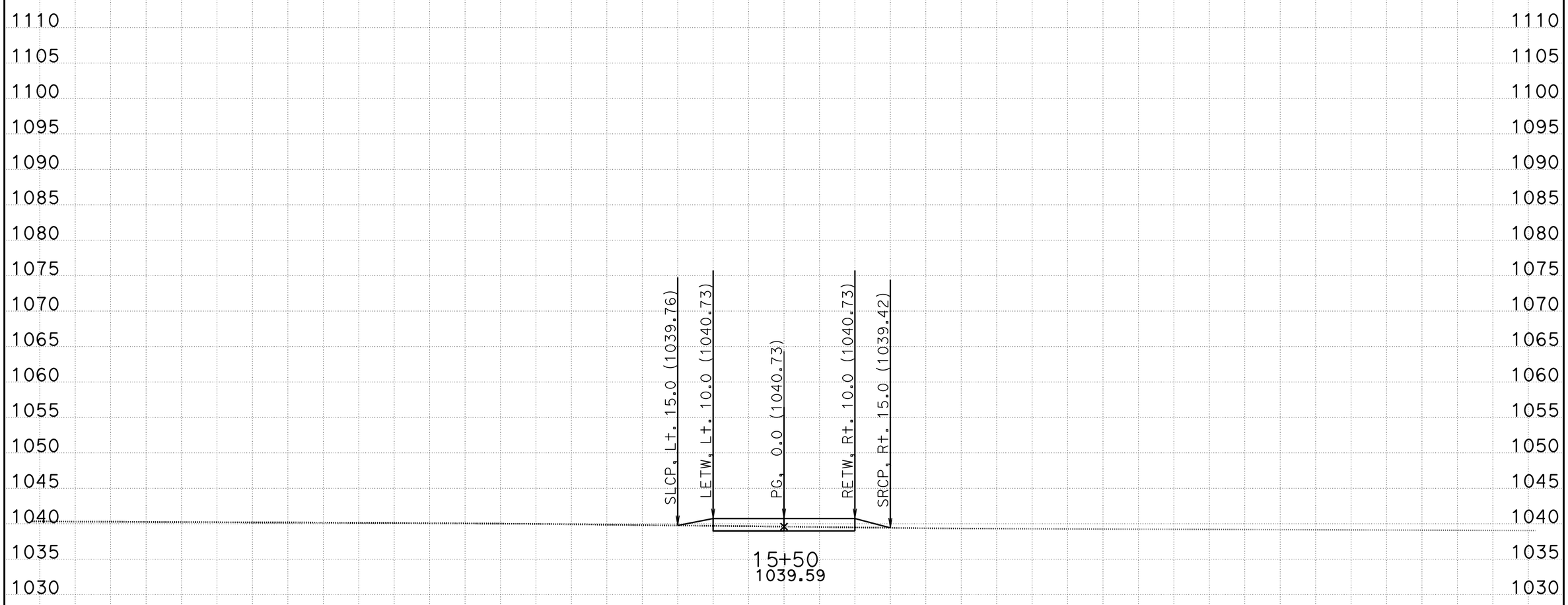

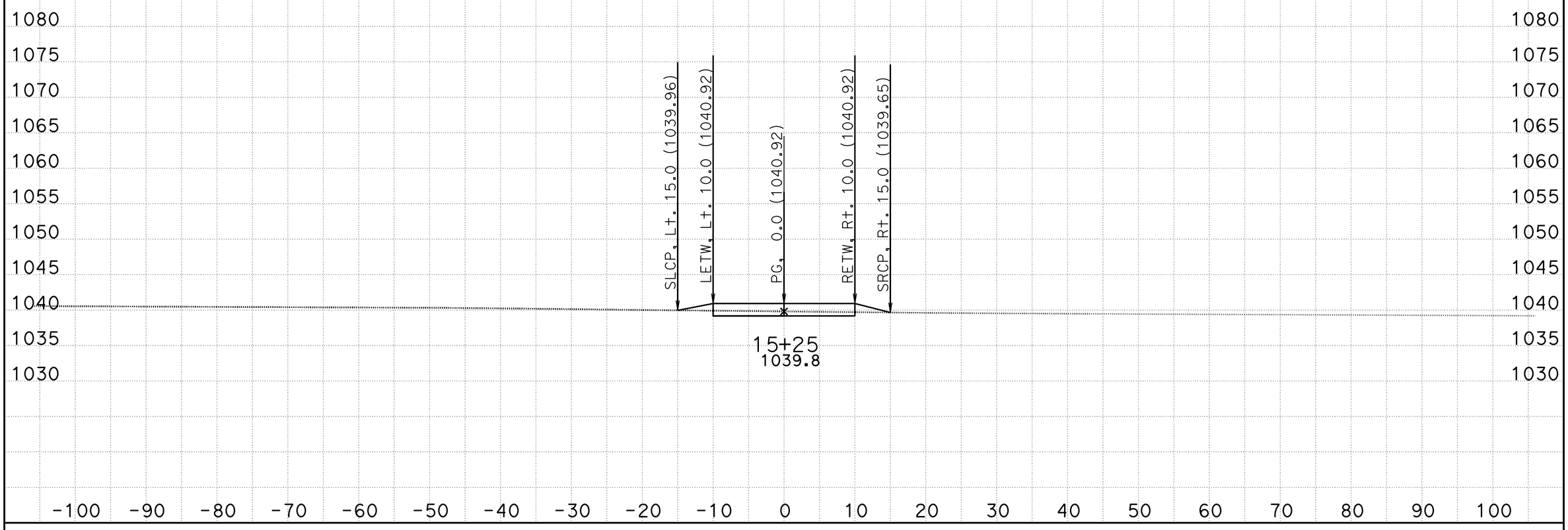

CREATED BY: Jose Bautista DATE: 2/24/2015 **All Dimensions are US Survey Feet**

SCALE: 1" = 10' Horiz.
1" = 10' Vert.

TPRVDWY3
CROSS SECTIONS

KC Project: WH2B1S1 File: D:\Temp10\Stage Con\Stage 1\WH2B1S1\TPRVDWY3\EAR\FEATURES\tprvdwy3_sub.ear

FOR EARTHWORK DEVELOPMENT ONLY



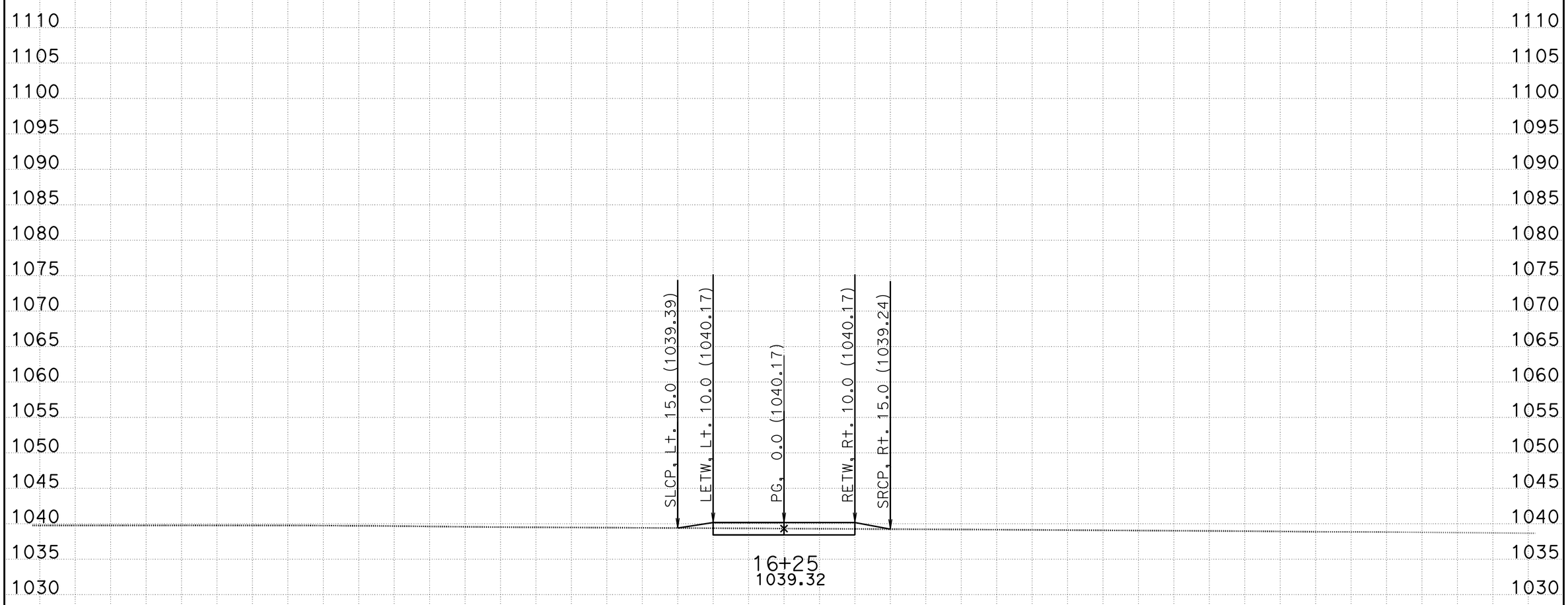

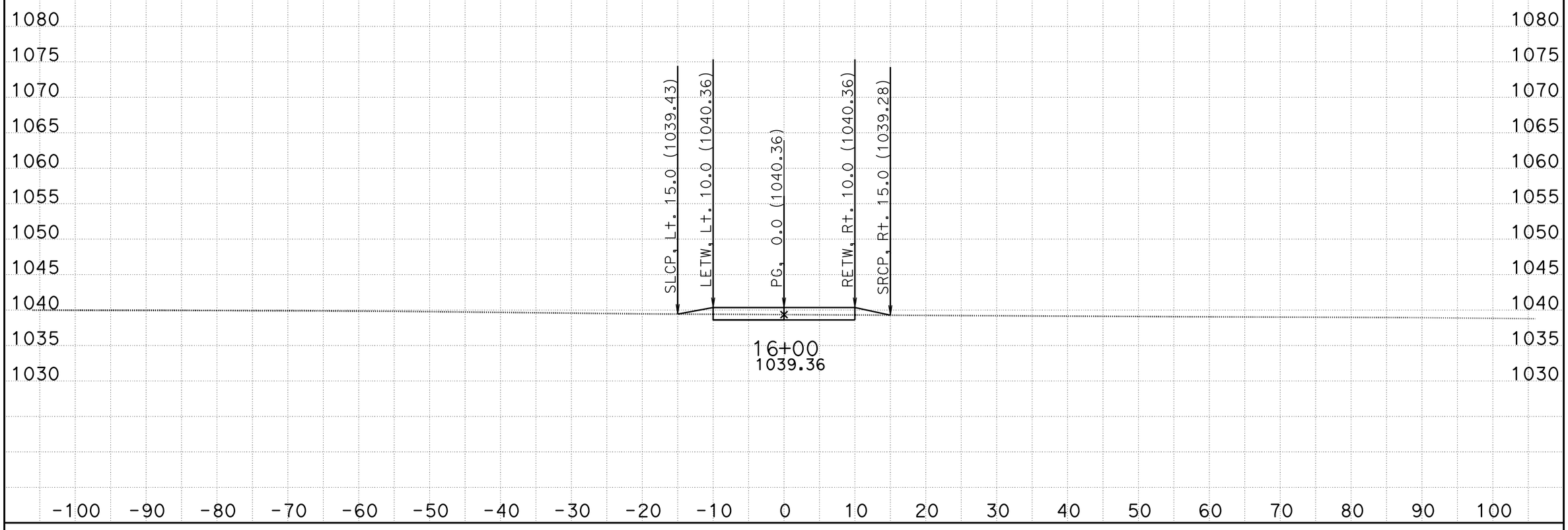

CREATED BY: Jose Bautista DATE: 2/24/2015 **All Dimensions are US Survey Feet**

SCALE: 1" = 10' Horiz.
1" = 10' Vert.

TPRVDWY3
CROSS SECTIONS

KC Project: WH2B1S1 File: D:\Temp10\Stage Con\Stage 1\WH2B1S1\TPRVDWY3\EAR\FEATURES\tprvdwy3_sub.ear

FOR EARTHWORK DEVELOPMENT ONLY

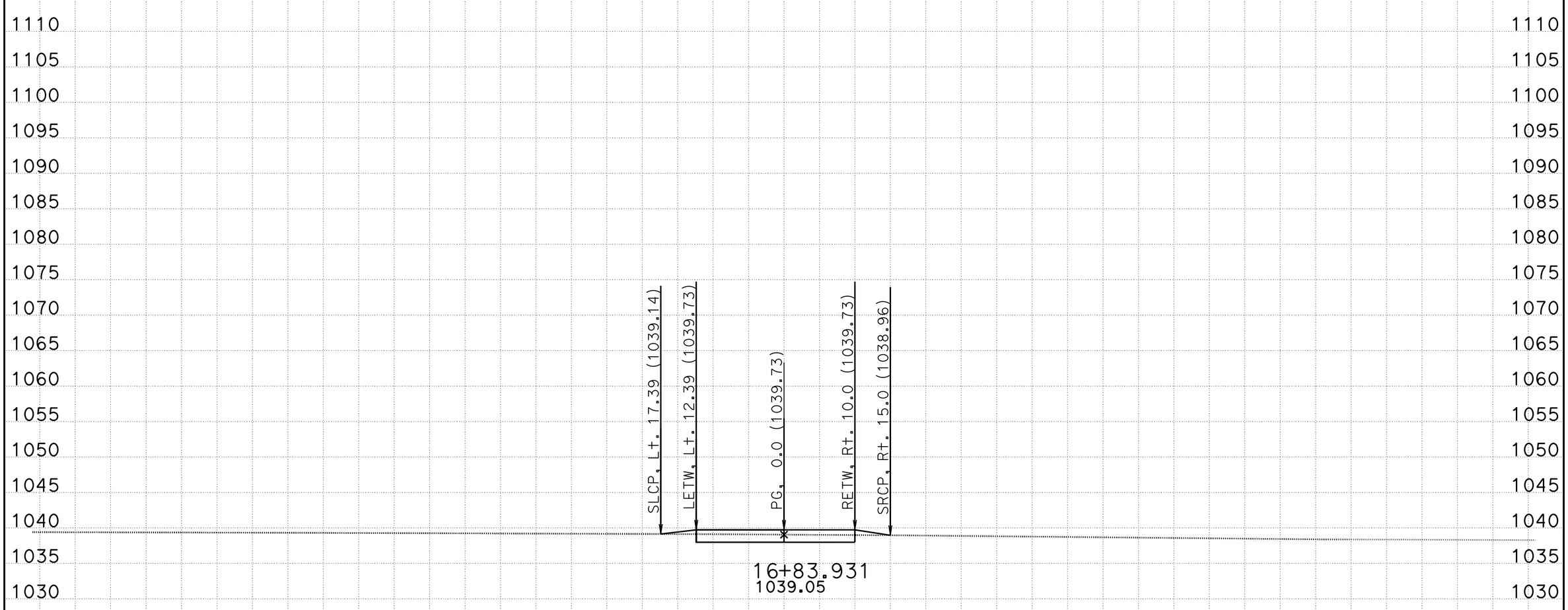

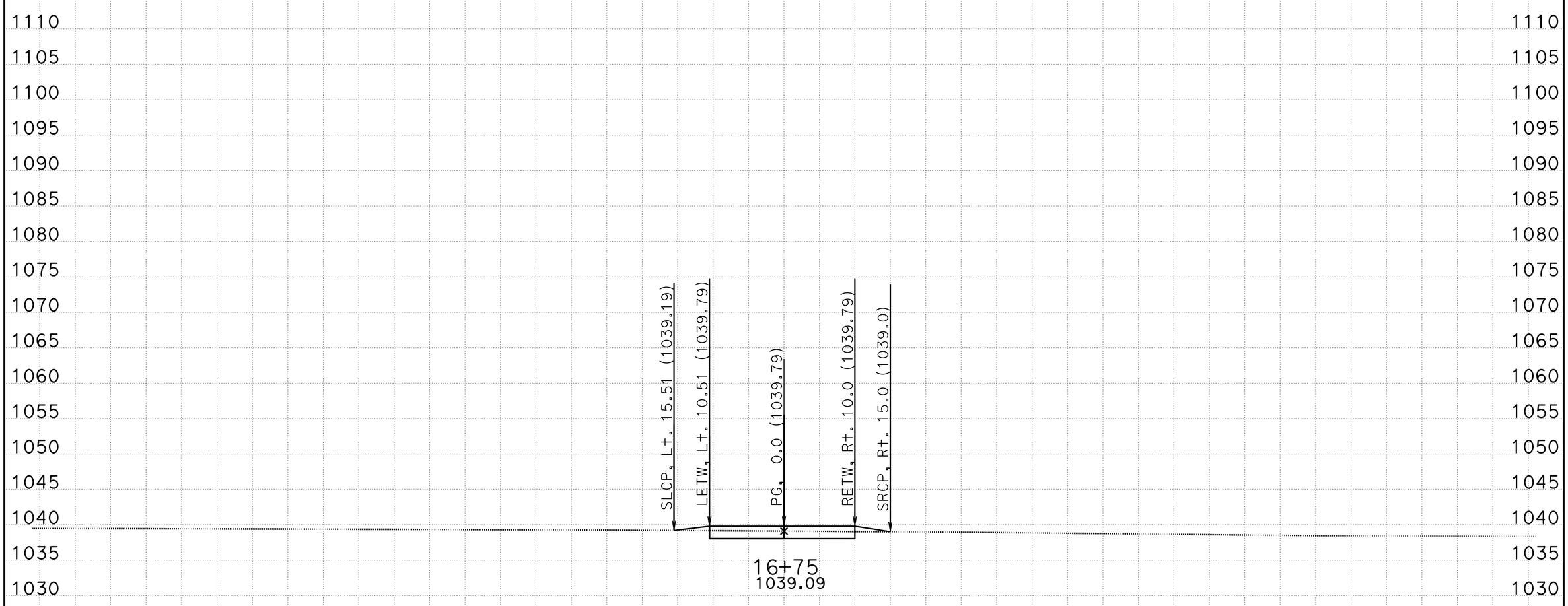

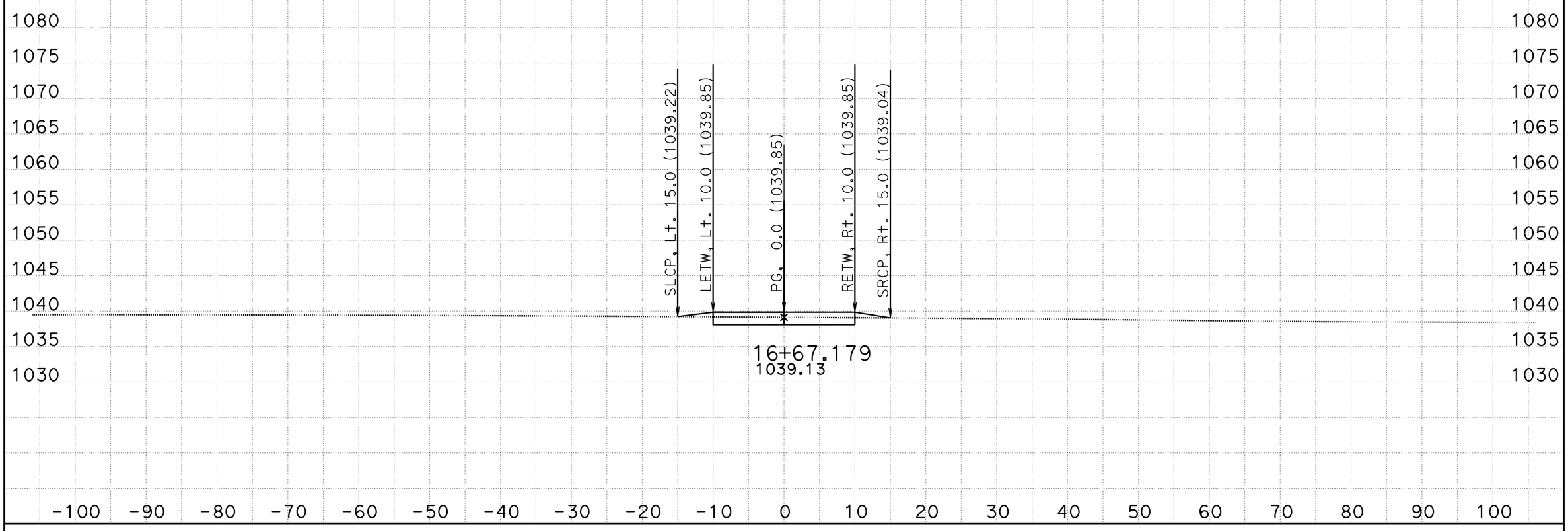

CREATED BY: Jose Bautista DATE: 2/24/2015 **All Dimensions are US Survey Feet**

SCALE: 1" = 10' Horiz.
1" = 10' Vert.

TPRVDWY3
CROSS SECTIONS

KC Project: WH2B1S1 File: D:\Temp10\Stage Con\Stage 1\WH2B1S1\TPRVDWY3\EAR\FEATURES\tprvdwy3_sub.ear

FOR EARTHWORK DEVELOPMENT ONLY

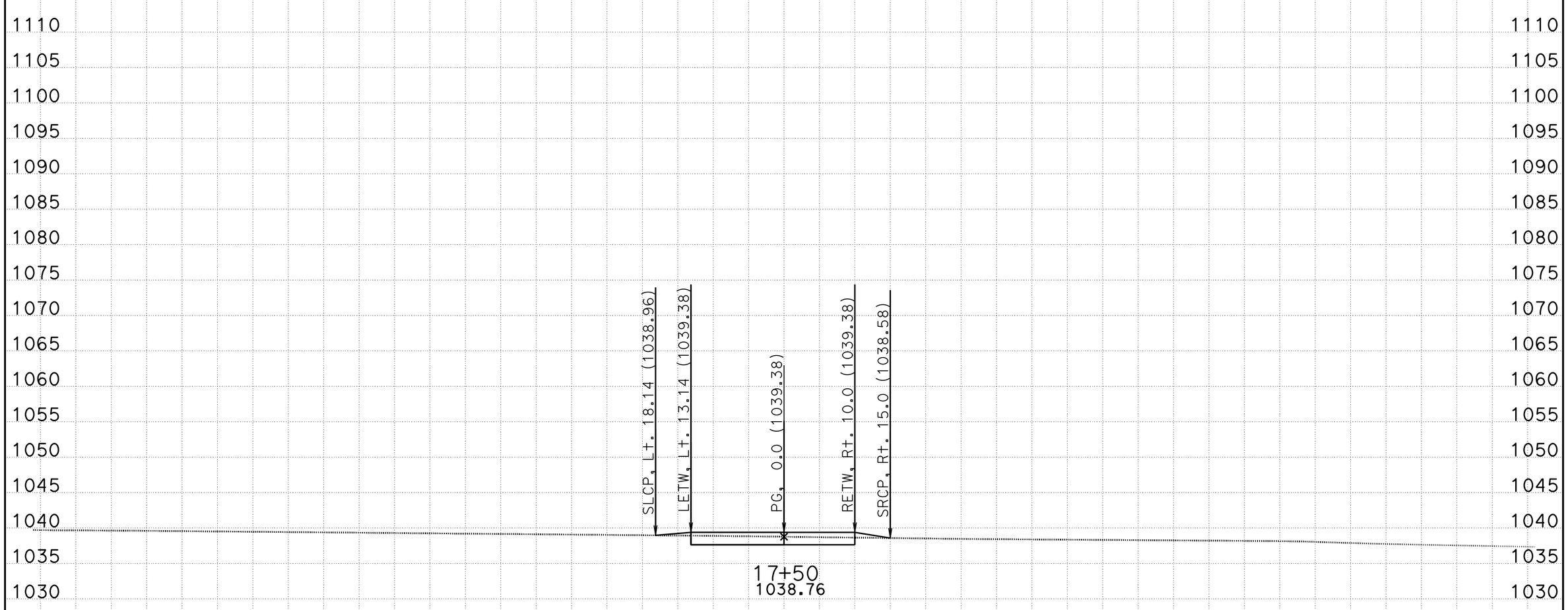

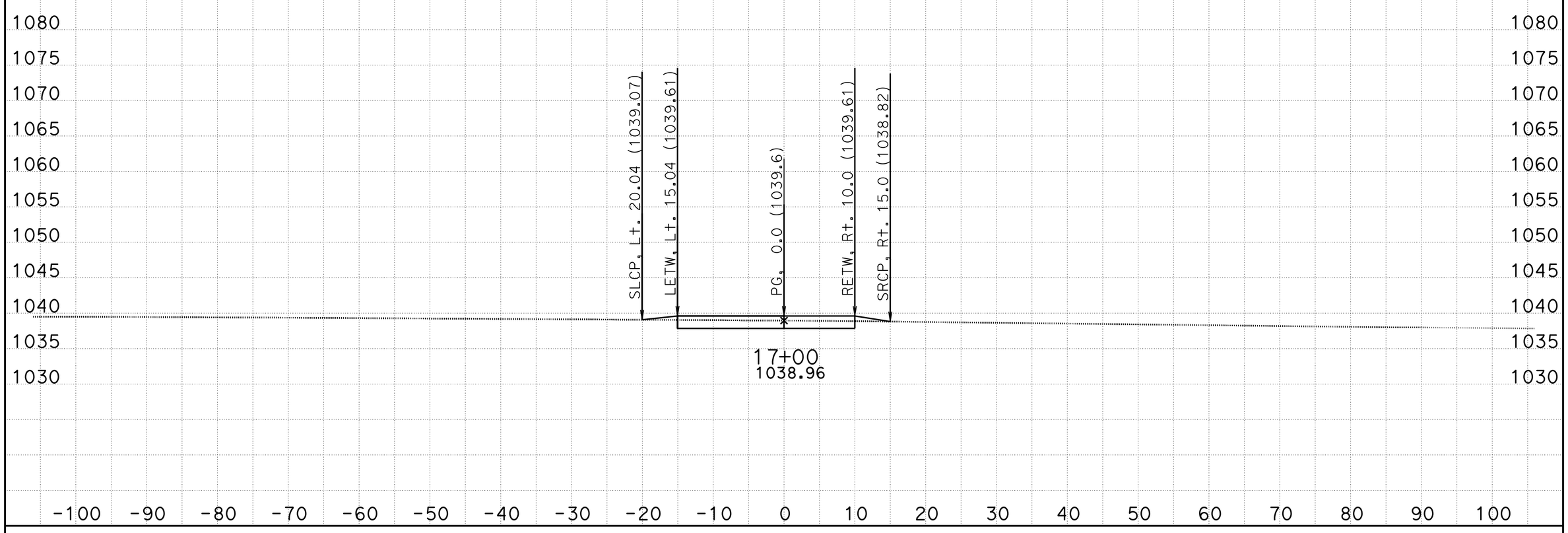

CREATED BY: Jose Bautista DATE: 2/24/2015 **All Dimensions are US Survey Feet**

SCALE: 1" = 10' Horiz.
1" = 10' Vert.

TPRVDWY3
CROSS SECTIONS

KC Project: WH2B1S1 File: D:\Temp10\Stage Con\Stage 1\WH2B1S1\TPRVDWY3\EAR\FEATURES\tprvdwy3_sub.ear

FOR EARTHWORK DEVELOPMENT ONLY

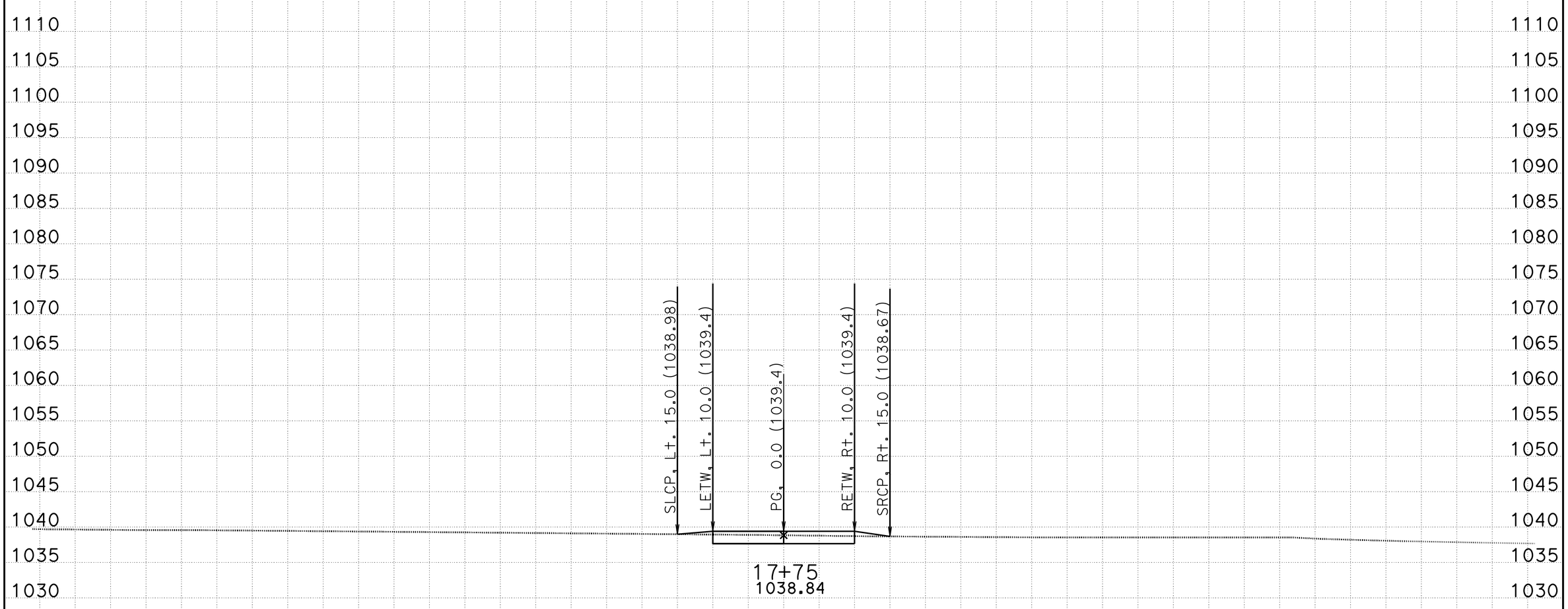

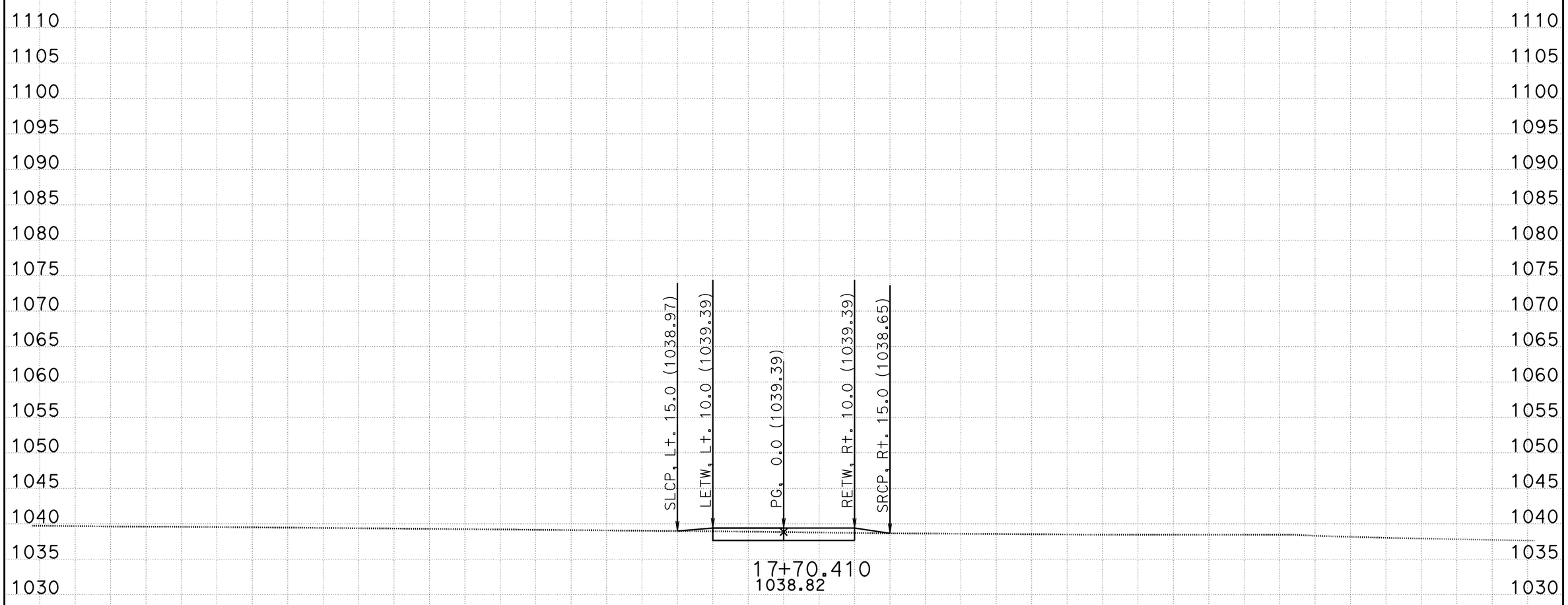

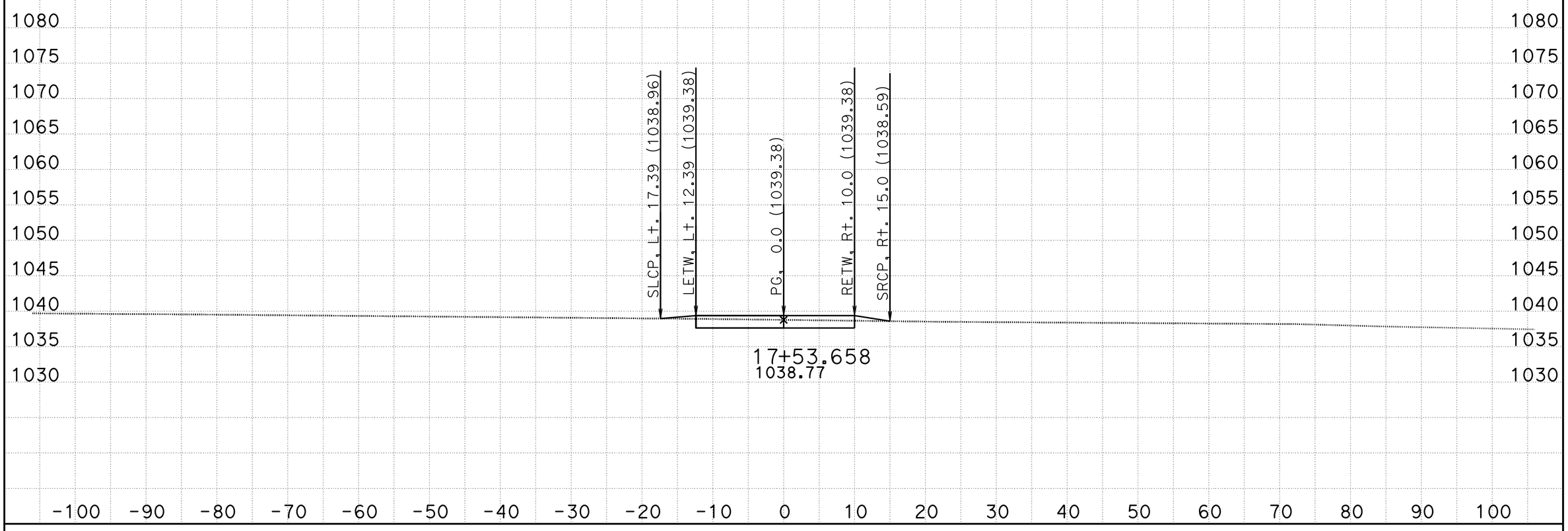

CREATED BY: Jose Bautista DATE: 2/24/2015 **All Dimensions are US Survey Feet**

SCALE: 1" = 10' Horiz.
1" = 10' Vert.

TPRVDWY3
CROSS SECTIONS

KC Project: WH2B1S1 File: D:\Temp10\Stage Con\Stage 1\WH2B1S1\TPRVDWY3\EAR\FEATURES\tprvdwy3_sub.ear

FOR EARTHWORK DEVELOPMENT ONLY

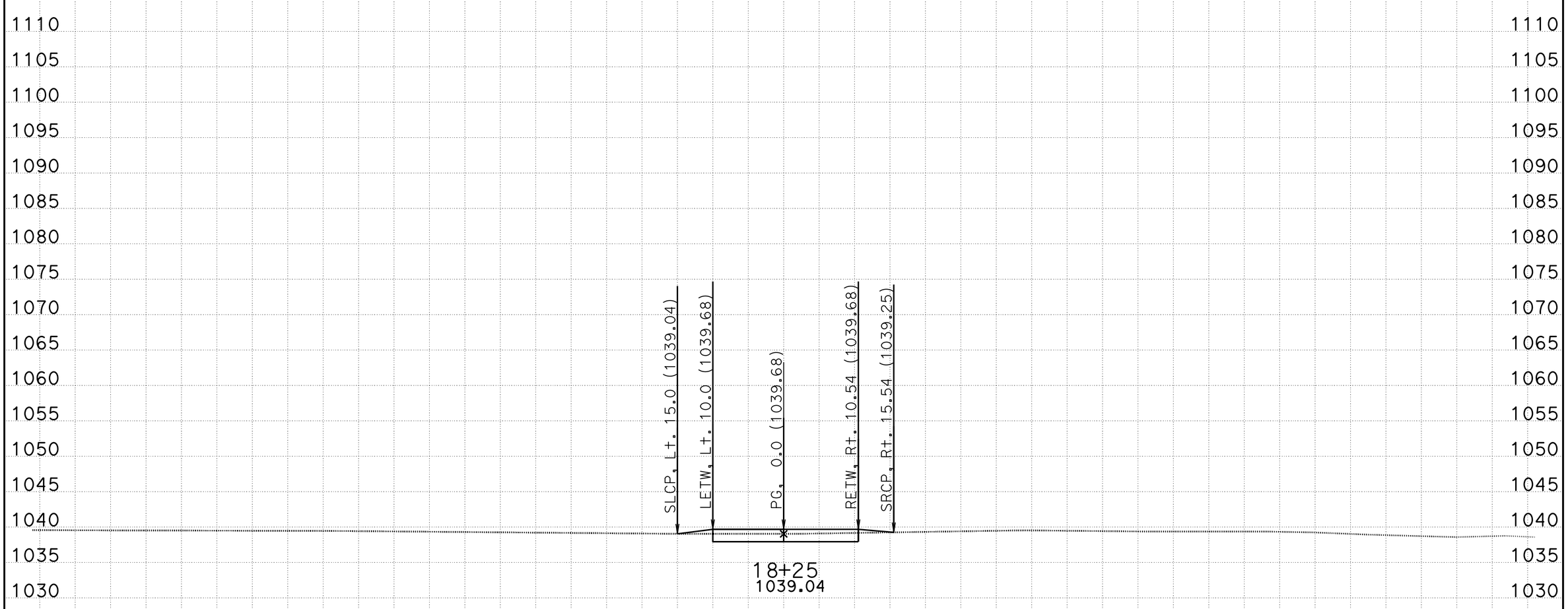

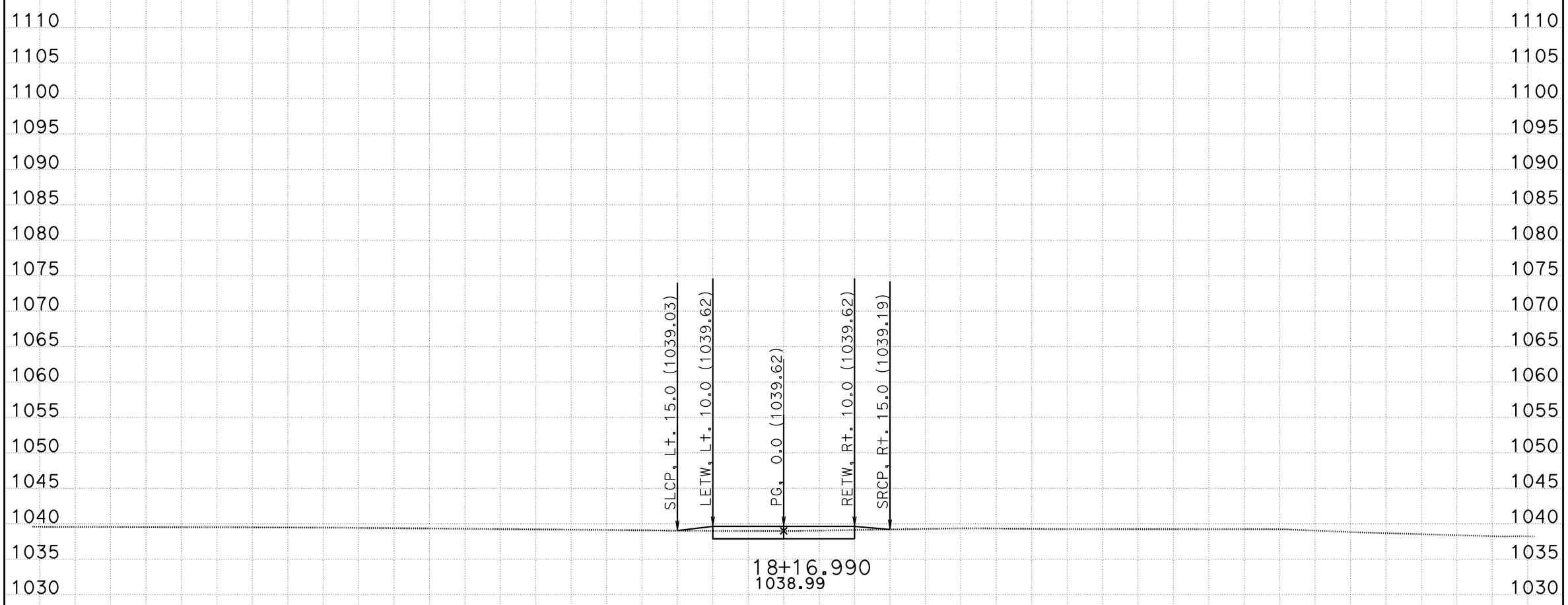

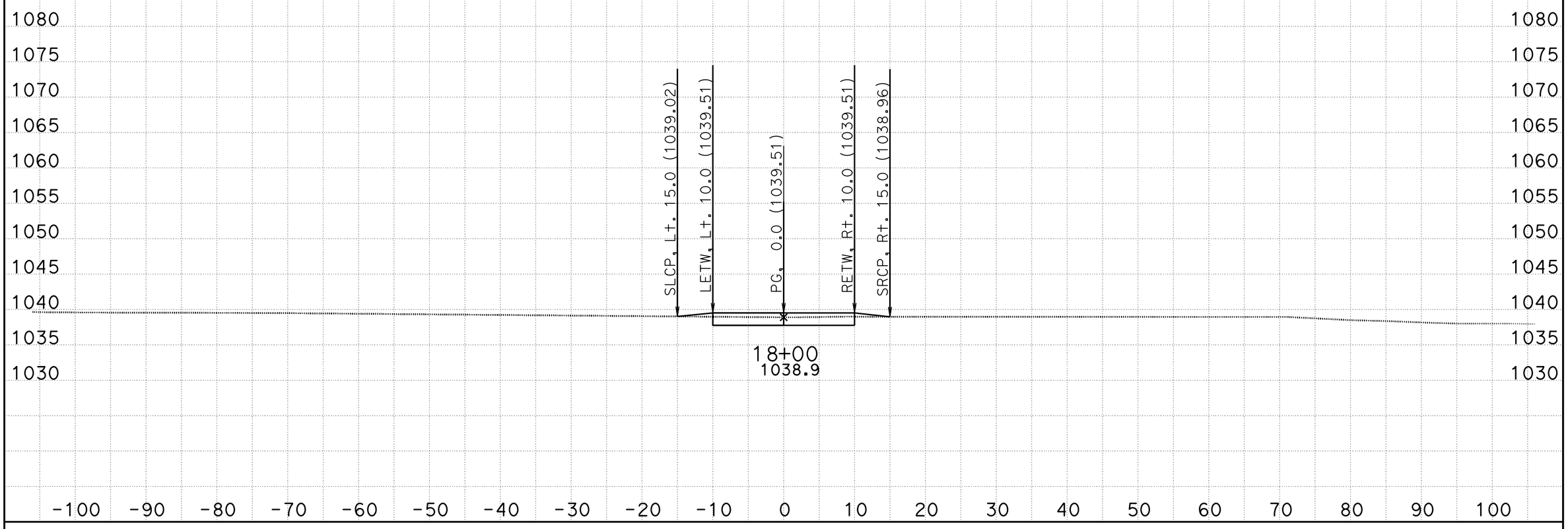

CREATED BY: Jose Bautista DATE: 2/24/2015 **All Dimensions are US Survey Feet**

SCALE: 1" = 10' Horiz.
1" = 10' Vert.

TPRVDWY3
CROSS SECTIONS

KC Project: WH2B1S1 File: D:\Temp10\Stage Con\Stage 1\WH2B1S1\TPRVDWY3\EAR\FEATURES\tprvdwy3_sub.ear

FOR EARTHWORK DEVELOPMENT ONLY

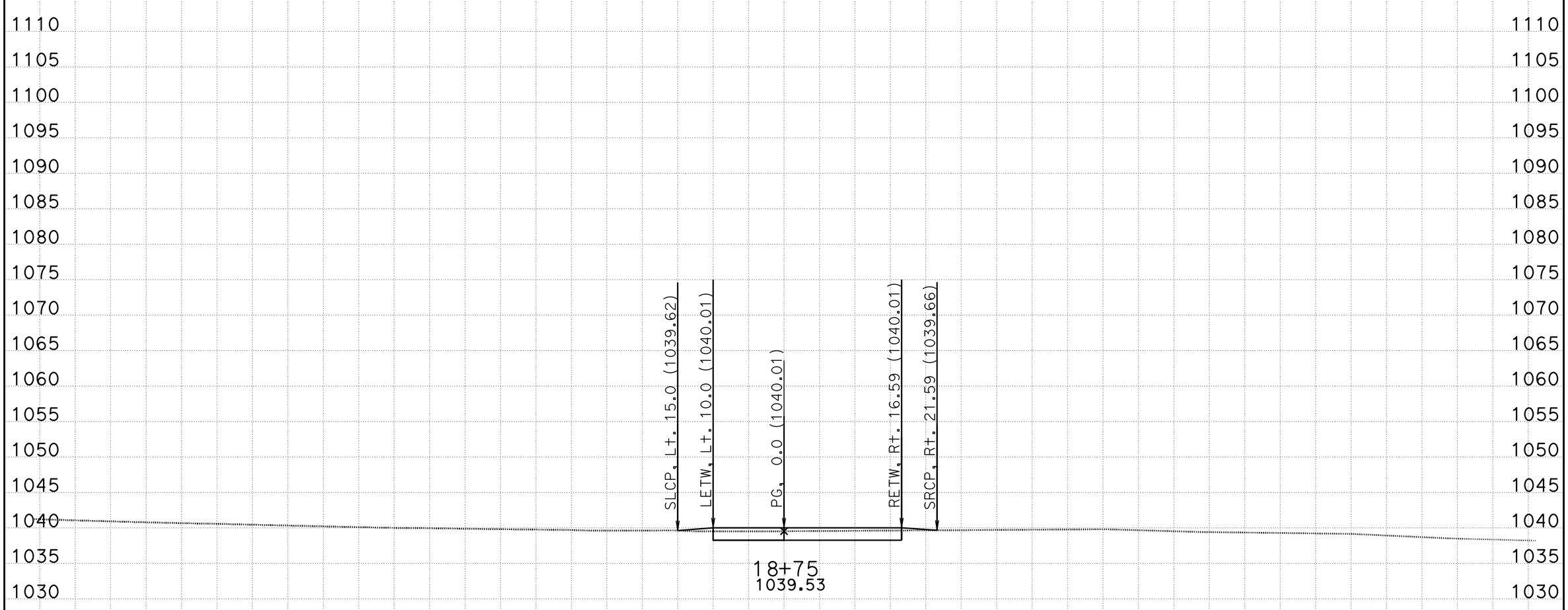

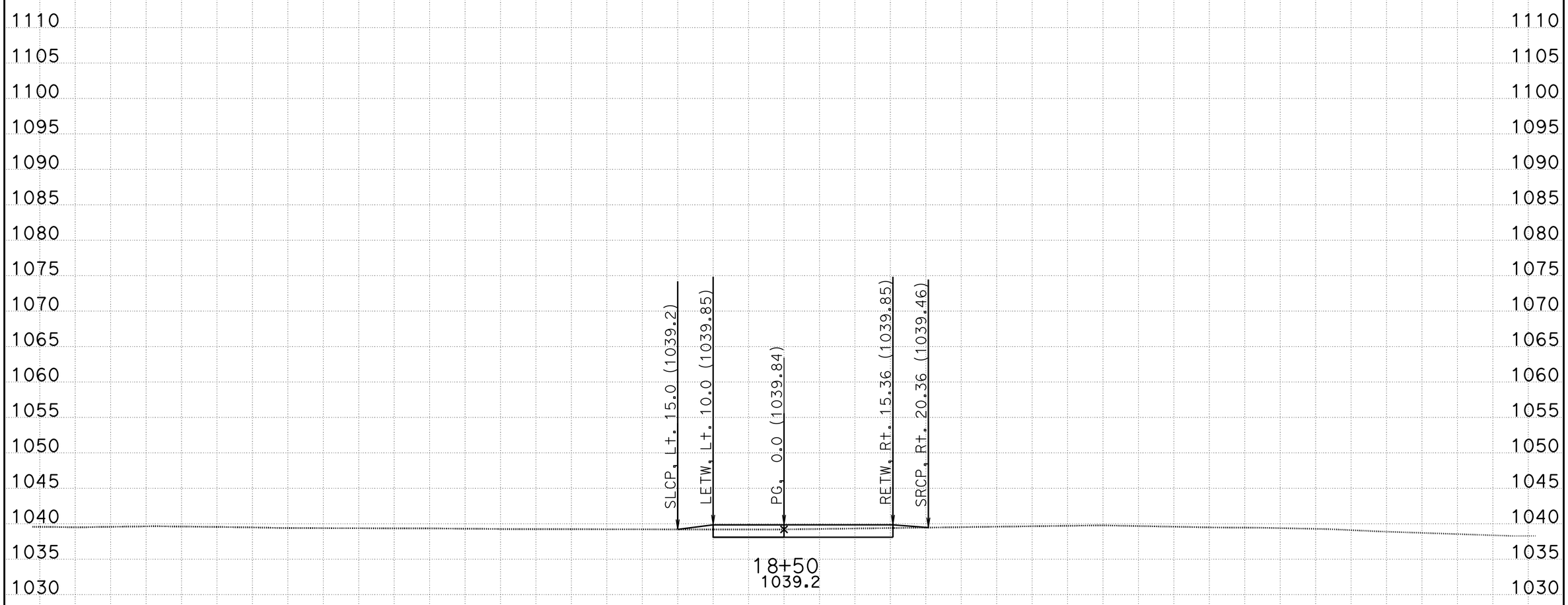

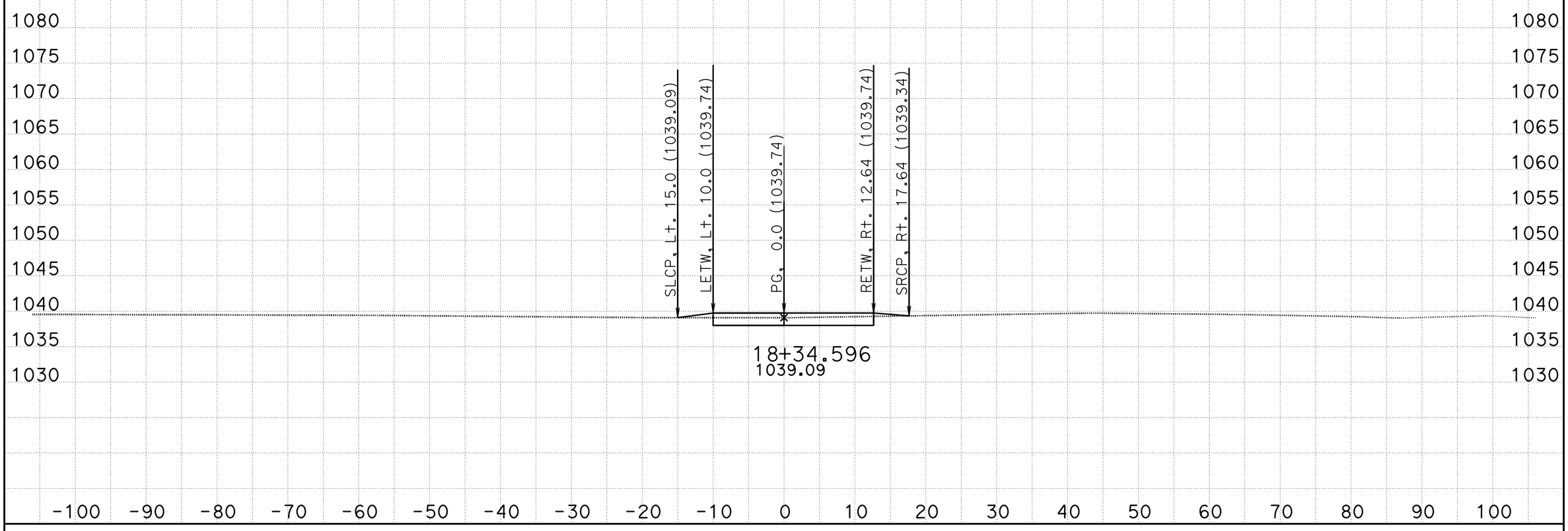

CREATED BY: Jose Bautista DATE: 2/24/2015 **All Dimensions are US Survey Feet**

SCALE: 1" = 10' Horiz.
1" = 10' Vert.

TPRVDWY3
CROSS SECTIONS

KC Project: WH2B1S1 File: D:\Temp10\Stage Con\Stage 1\WH2B1S1\TPRVDWY3\EAR\FEATURES\tprvdwy3_sub.ear

FOR EARTHWORK DEVELOPMENT ONLY

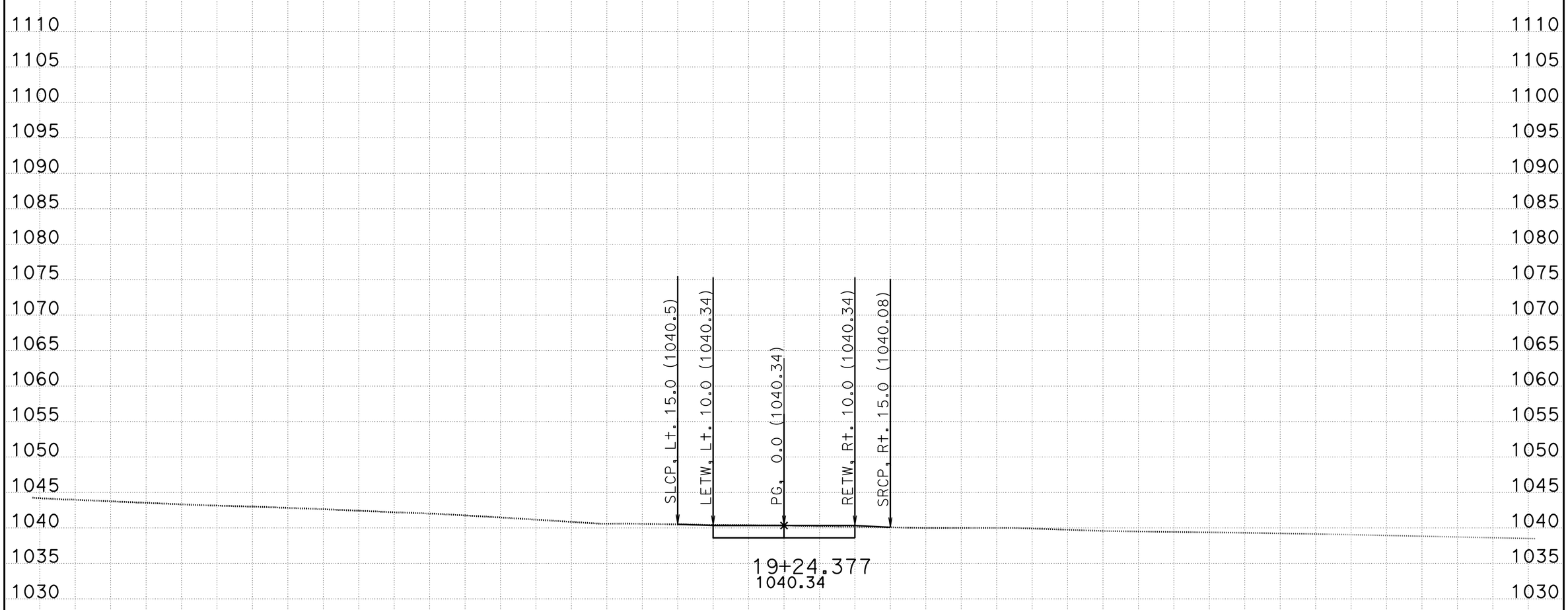

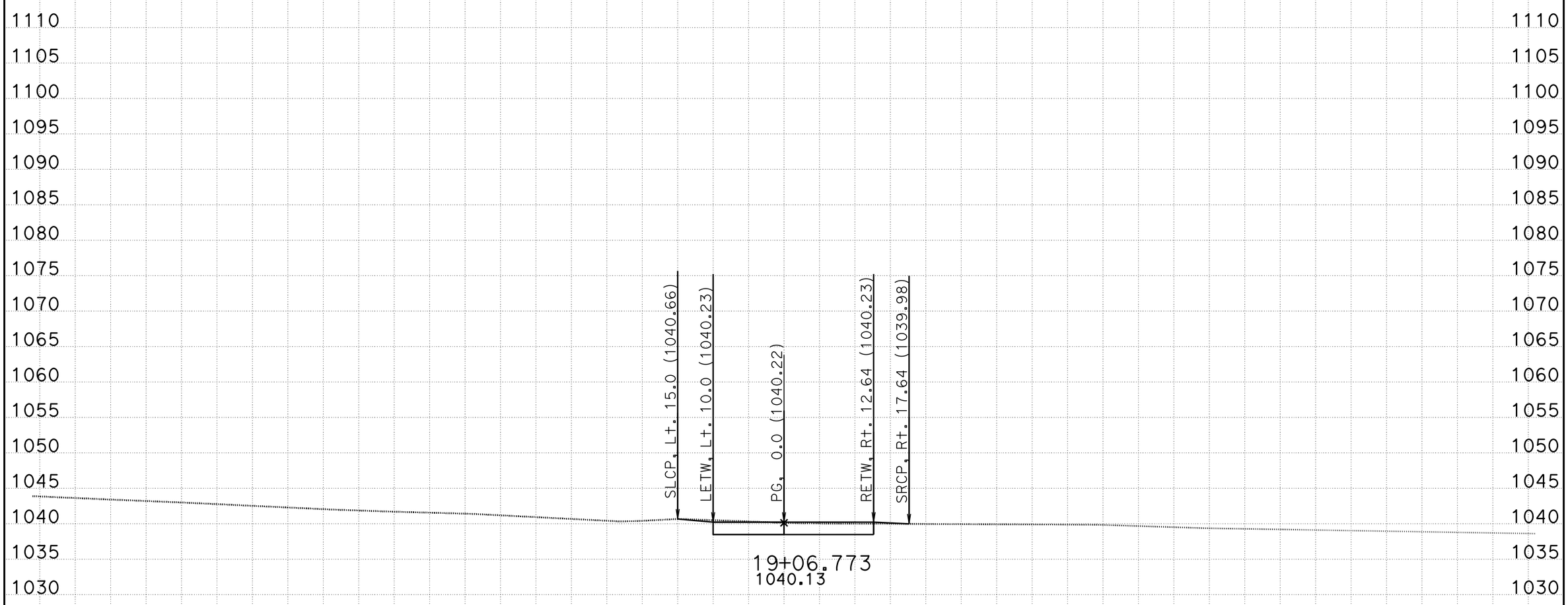

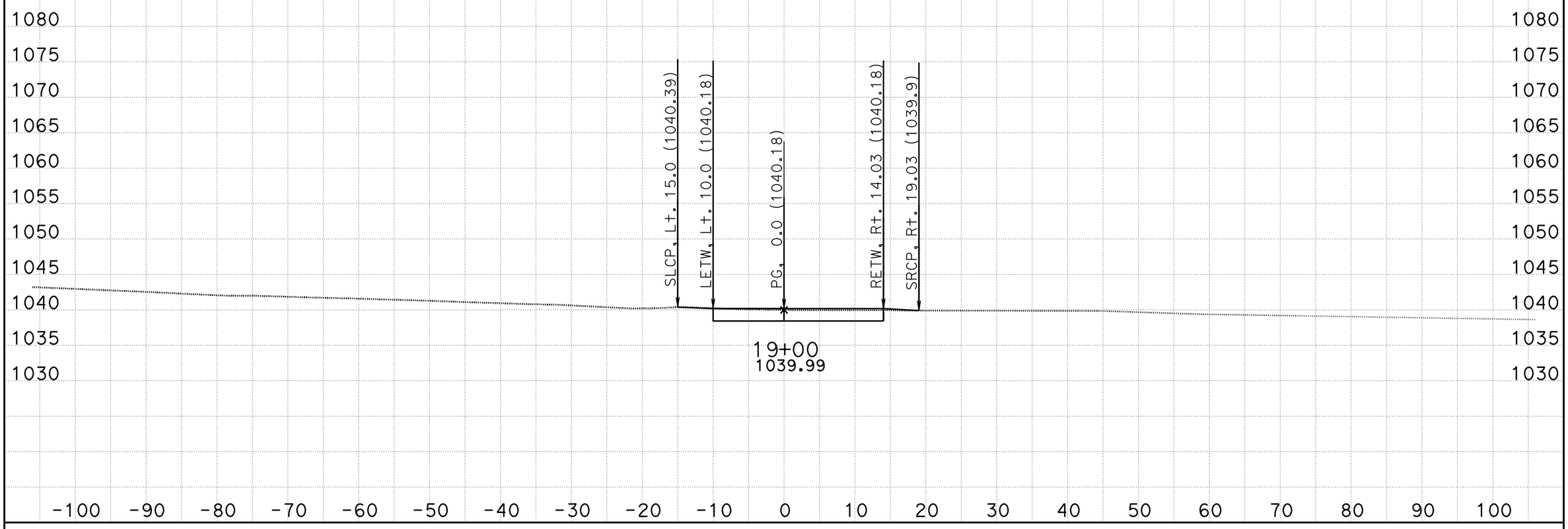

CREATED BY: Jose Bautista DATE: 2/24/2015 **All Dimensions are US Survey Feet**

SCALE: 1" = 10' Horiz.
1" = 10' Vert.

TPRVDWY3
CROSS SECTIONS

KC Project: WH2B1S1 File: D:\Temp10\Stage Con\Stage 1\WH2B1S1\TPRVDWY3\EAR\FEATURES\tprvdwy3_sub.ear