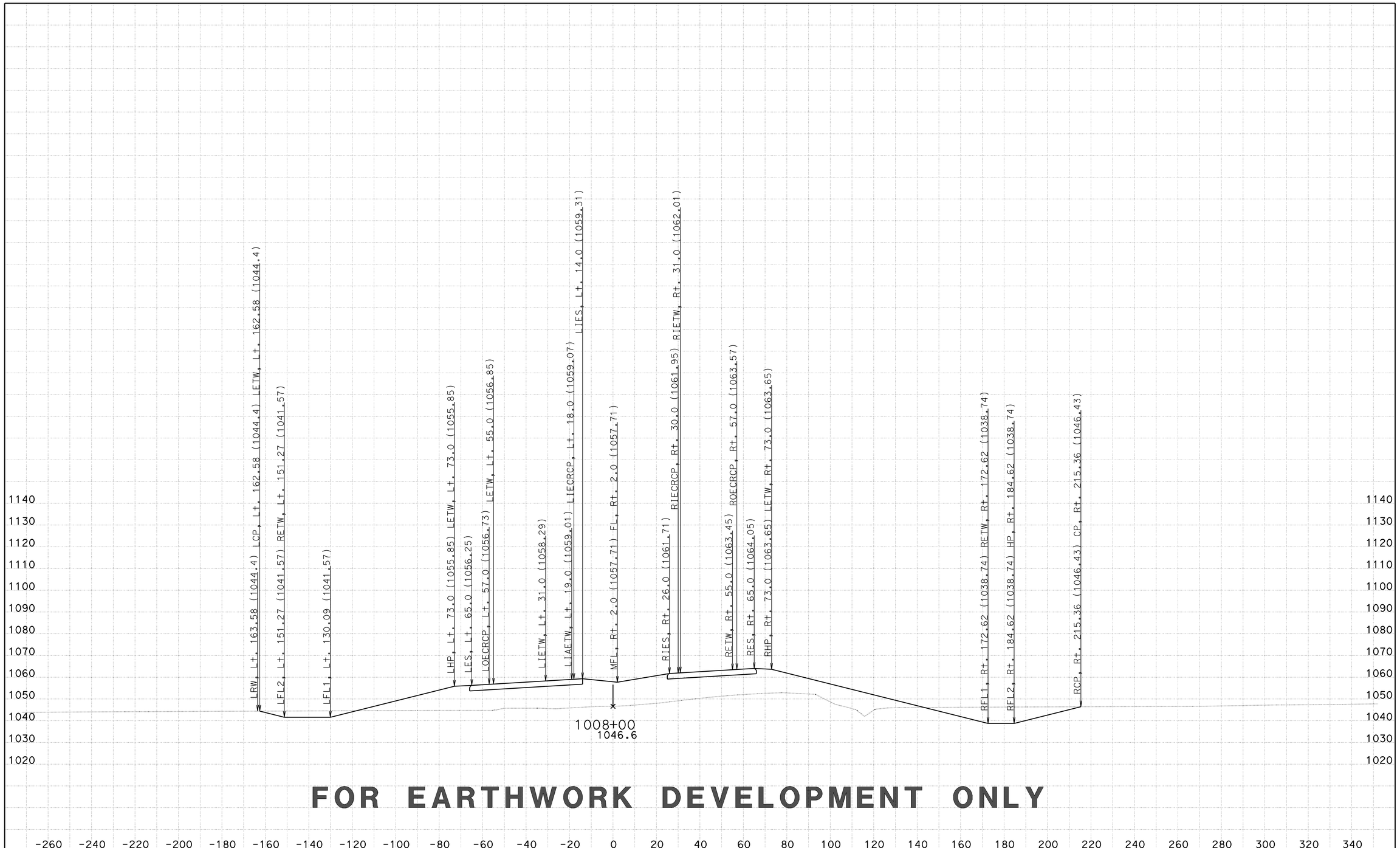


**FOR EARTHWORK DEVELOPMENT ONLY**

CREATED BY: D LOCKLING
DATE: 2/27/2015
KC Project: 46WH2B2 File: ..WH2B2\EAR\XS\wh2b2_fg+sub+feat.ear

CONTRACT: 05-330784
DIST/CO/RTE/PM: 05-SLO-46-46.0/50.2
PROJECT ID: 0512000076

SCALE: 1" = 20' Horiz.
1" = 20' Vert.

**All Dimensions are US Survey Feet**

**RTE46**
**CROSS SECTIONS**
SHEET 151 OF 379

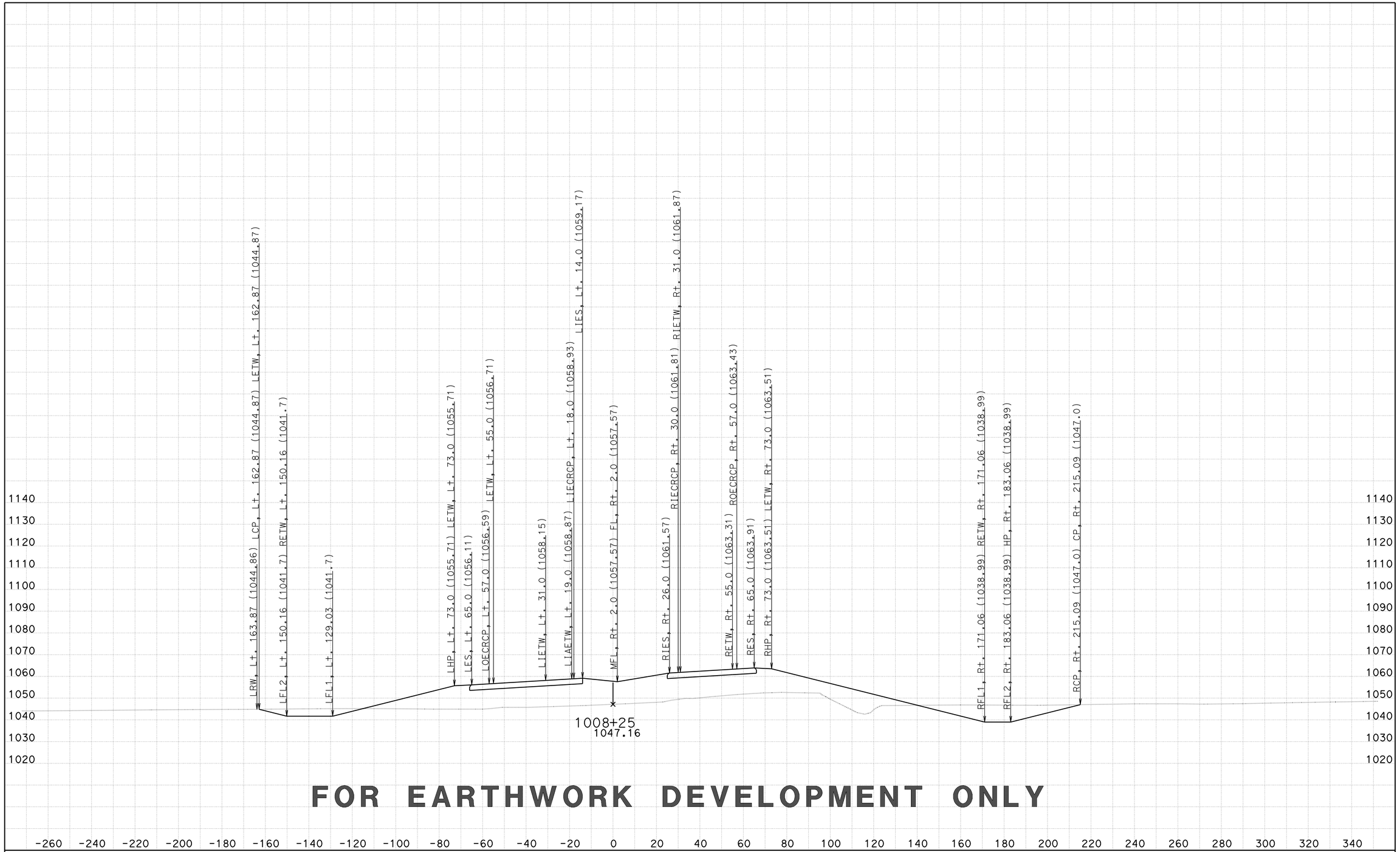


**FOR EARTHWORK DEVELOPMENT ONLY**

CREATED BY: D LOCKLING
DATE: 2/27/2015
KC Project: 46WH2B2 File: ..WH2B2\EAR\XS\wh2b2_fg+sub+feat.ear

CONTRACT: 05-330784
DIST/CO/RTE/PM: 05-SLO-46-46.0/50.2
PROJECT ID: 0512000076

SCALE: 1" = 20' Horiz.
1" = 20' Vert.

**All Dimensions are US Survey Feet**

**RTE46**
**CROSS SECTIONS**
SHEET 152 OF 379

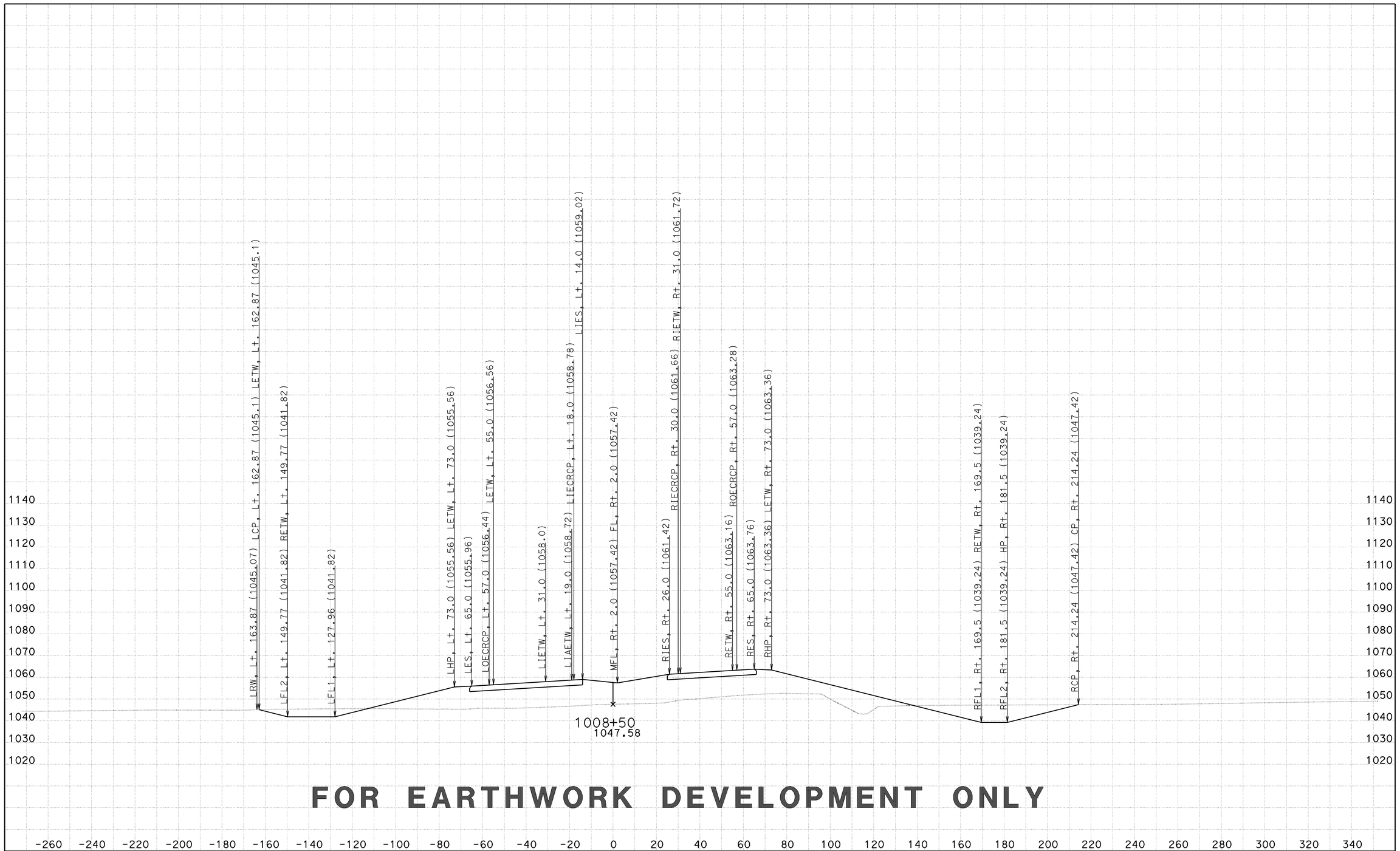


**FOR EARTHWORK DEVELOPMENT ONLY**

CREATED BY: D LOCKLING
DATE: 2/27/2015
KC Project: 46WH2B2 File: ..WH2B2\EAR\XS\wh2b2_fg+sub+feat.ear

CONTRACT: 05-330784
DIST/CO/RTE/PM: 05-SLO-46-46.0/50.2
PROJECT ID: 0512000076

SCALE: 1" = 20' Horiz.
1" = 20' Vert.
**All Dimensions are US Survey Feet**

**RTE46**
**CROSS SECTIONS**
SHEET 153 OF 379

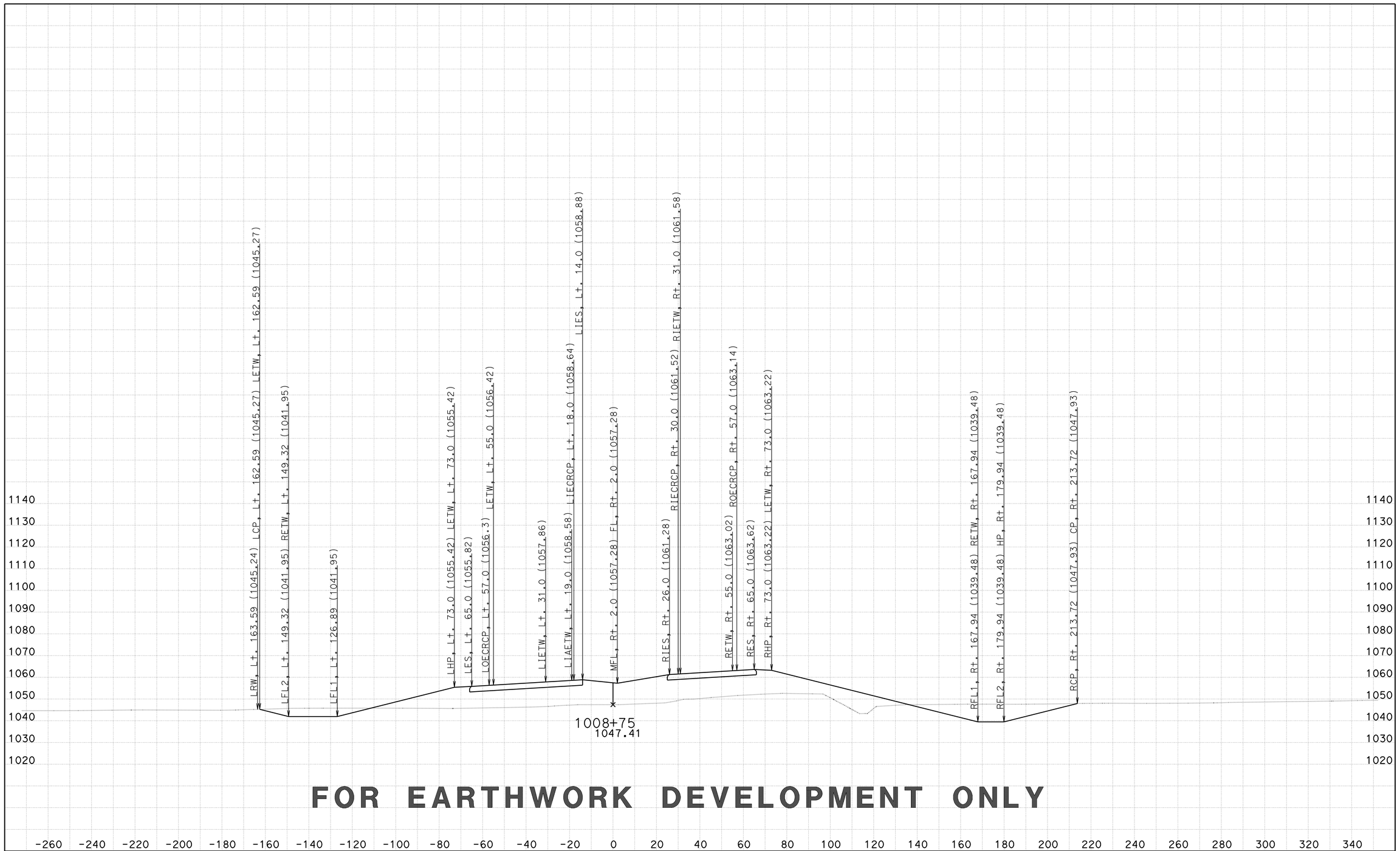


**FOR EARTHWORK DEVELOPMENT ONLY**

CREATED BY: D LOCKLING
DATE: 2/27/2015
KC Project: 46WH2B2 File: ..WH2B2\EAR\XS\wh2b2_fg+sub+feat.ear

CONTRACT: 05-330784
DIST/CO/RTE/PM: 05-SLO-46-46.0/50.2
PROJECT ID: 0512000076

SCALE: 1" = 20' Horiz.
1" = 20' Vert.

**All Dimensions are US Survey Feet**

**RTE46**
**CROSS SECTIONS**
SHEET 154 OF 379

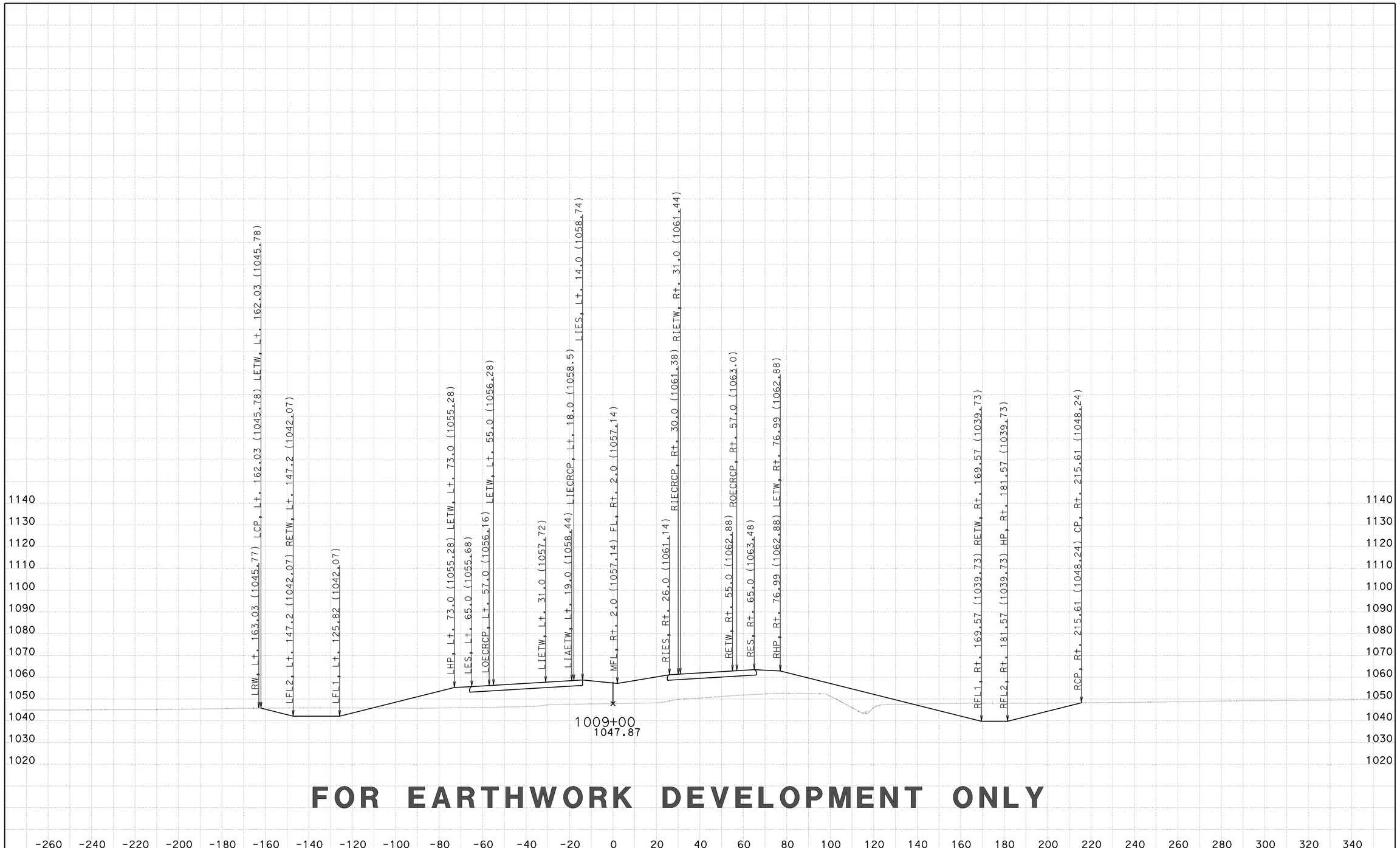


# FOR EARTHWORK DEVELOPMENT ONLY

CREATED BY: D LOCKLING
DATE: 2/27/2015
KC Project: 46WH2B2 File: ..WH2B2\EAR\XS\wh2b2_fg+sub+feat.ear

CONTRACT: 05-330784
DIST/CO/RTE/PM: 05-SLO-46-46.0/50.2
PROJECT ID: 0512000076

SCALE: 1" = 20' Horiz.
1" = 20' Vert.

**All Dimensions are US Survey Feet**

**RTE46**
**CROSS SECTIONS**
SHEET 155 OF 379

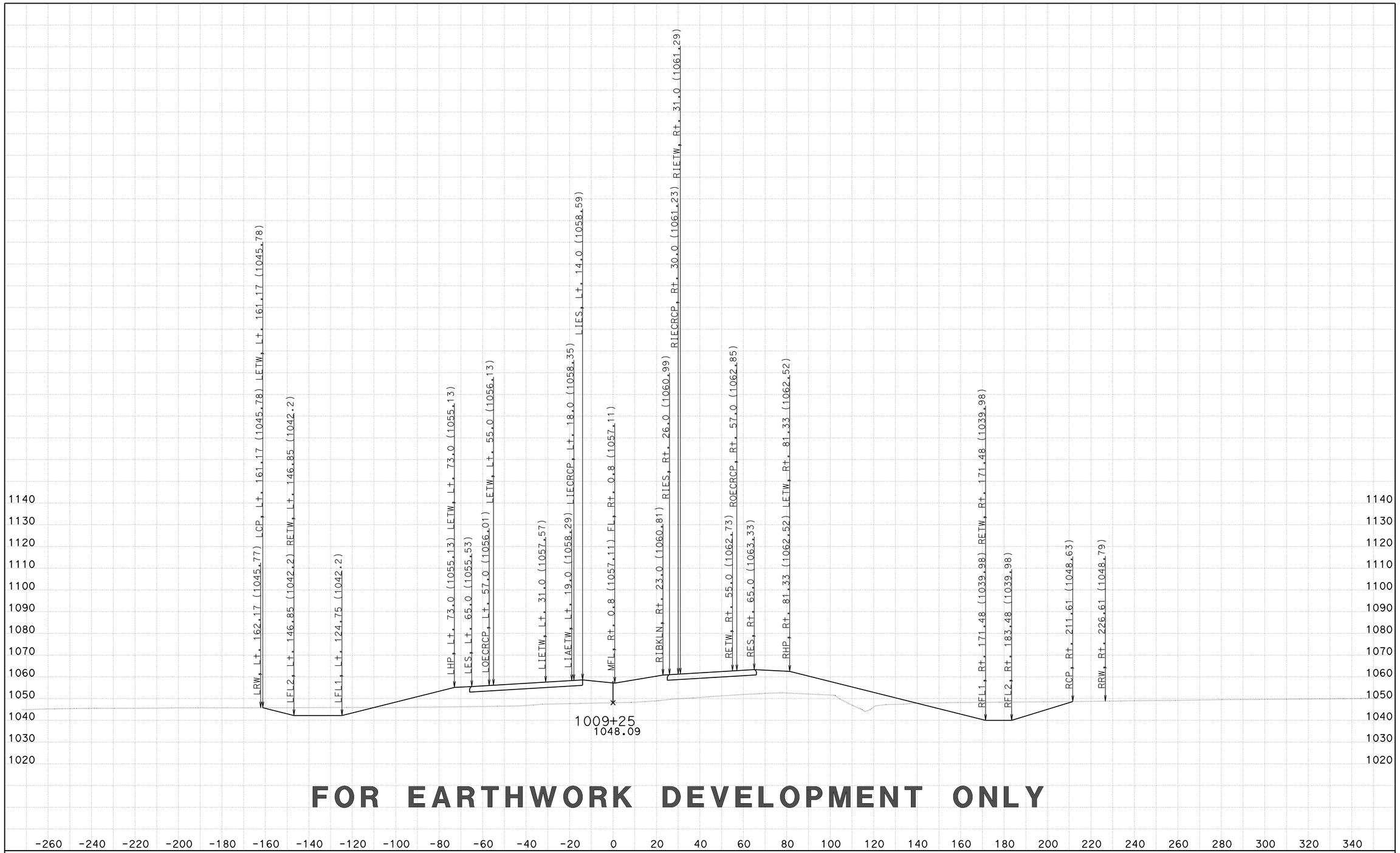


**FOR EARTHWORK DEVELOPMENT ONLY**

CREATED BY: D LOCKLING
DATE: 2/27/2015
KC Project: 46WH2B2 File: ..WH2B2\EAR\XS\wh2b2_fg+sub+feat.ear

CONTRACT: 05-330784
DIST/CO/RTE/PM: 05-SLO-46-46.0/50.2
PROJECT ID: 0512000076

SCALE: 1" = 20' Horiz.
1" = 20' Vert.

**All Dimensions are US Survey Feet**

**RTE46**
**CROSS SECTIONS**
SHEET 156 OF 379

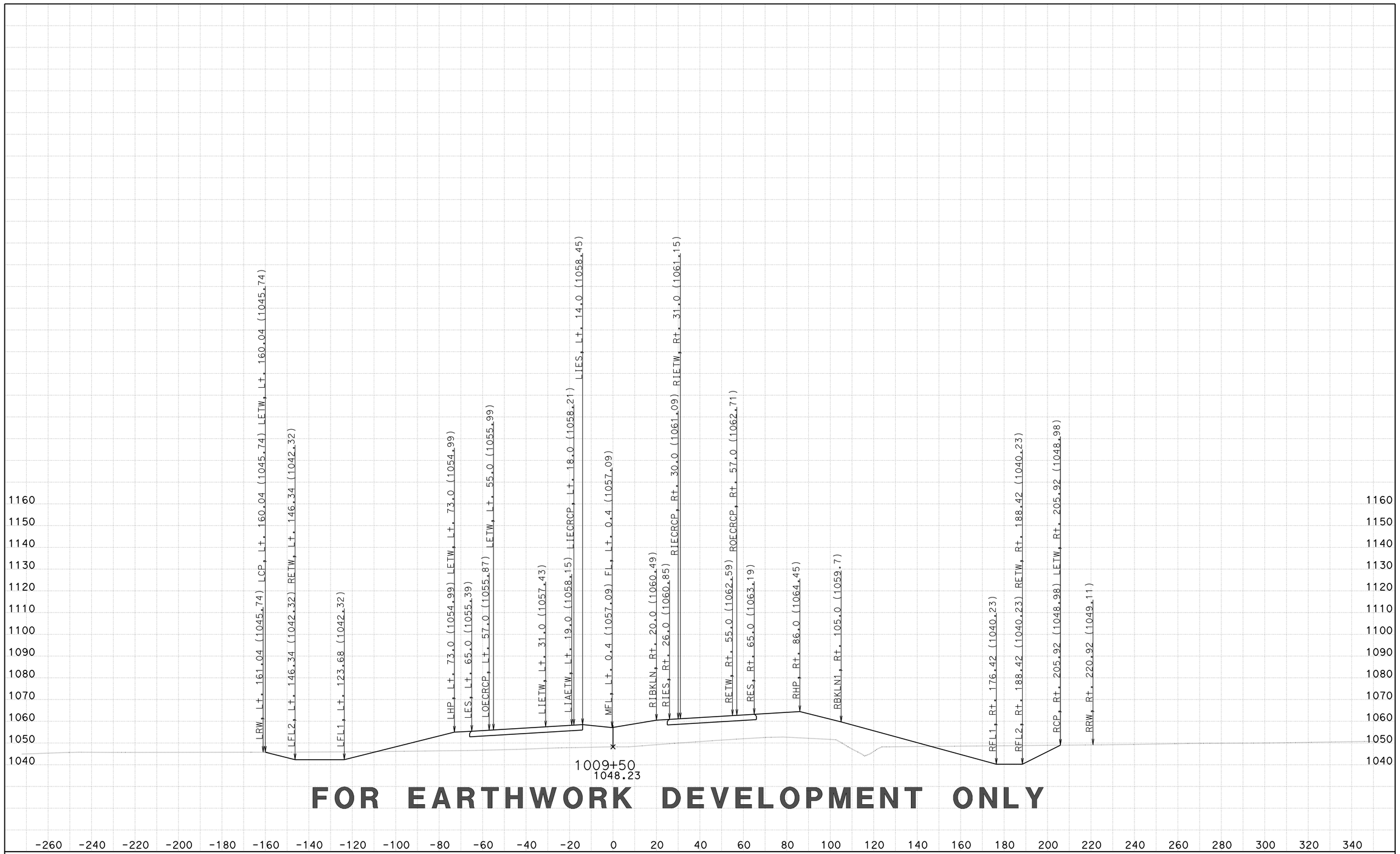


**FOR EARTHWORK DEVELOPMENT ONLY**

CREATED BY: D LOCKLING
DATE: 2/27/2015
KC Project: 46WH2B2 File: ..WH2B2\EAR\XS\wh2b2_fg+sub+feat.ear

CONTRACT: 05-330784
DIST/CO/RTE/PM: 05-SLO-46-46.0/50.2
PROJECT ID: 0512000076

SCALE: 1" = 20' Horiz.
1" = 20' Vert.

**All Dimensions are US Survey Feet**

**RTE46**
**CROSS SECTIONS**
SHEET 157 OF 379

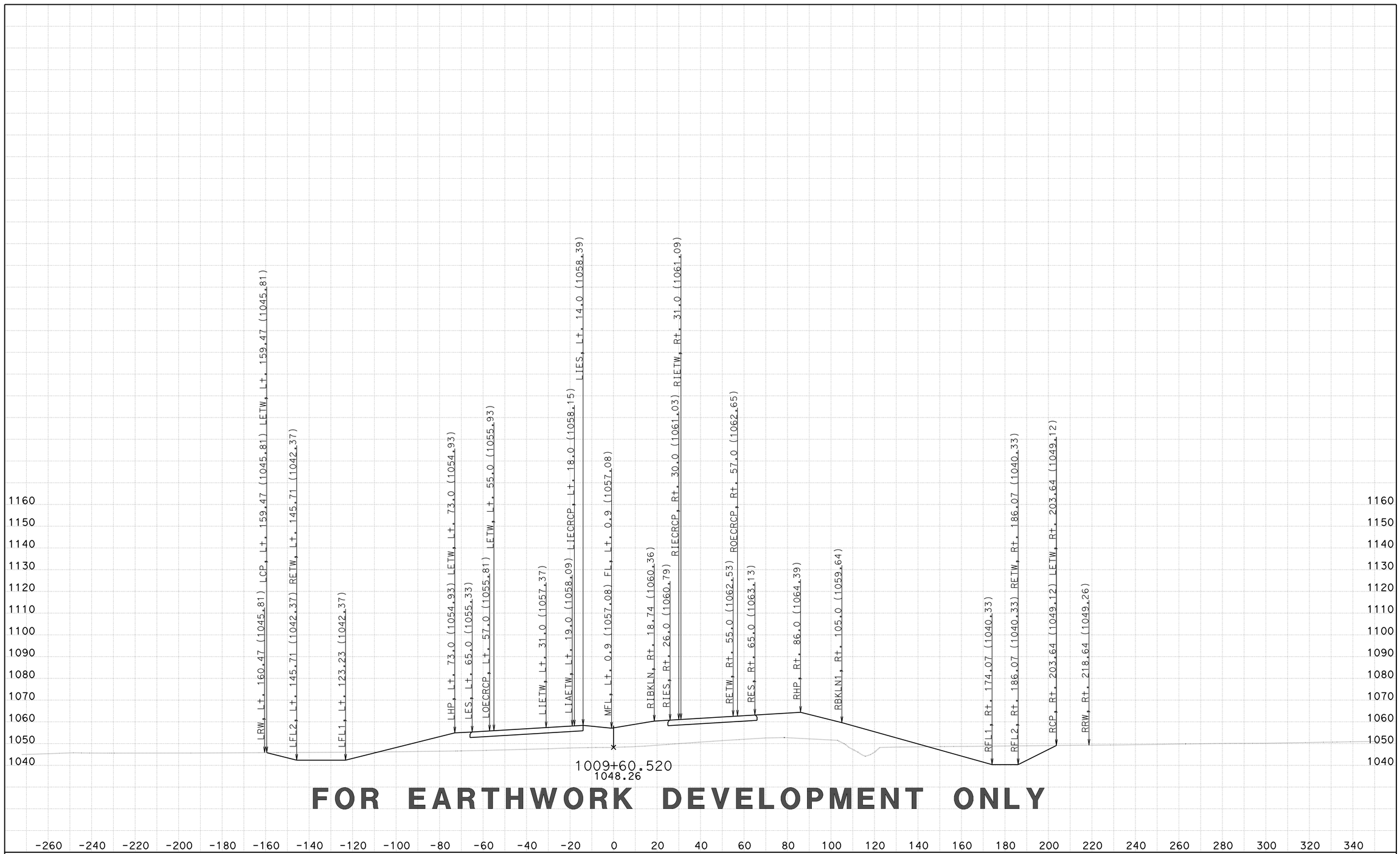


**FOR EARTHWORK DEVELOPMENT ONLY**

CREATED BY: D LOCKLING
DATE: 2/27/2015
KC Project: 46WH2B2 File: ..WH2B2\EAR\XS\wh2b2_fg+sub+feat.ear

CONTRACT: 05-330784
DIST/CO/RTE/PM: 05-SLO-46-46.0/50.2
PROJECT ID: 0512000076

SCALE: 1" = 20' Horiz.
1" = 20' Vert.

**All Dimensions are US Survey Feet**

**RTE46**
**CROSS SECTIONS**
SHEET 158 OF 379

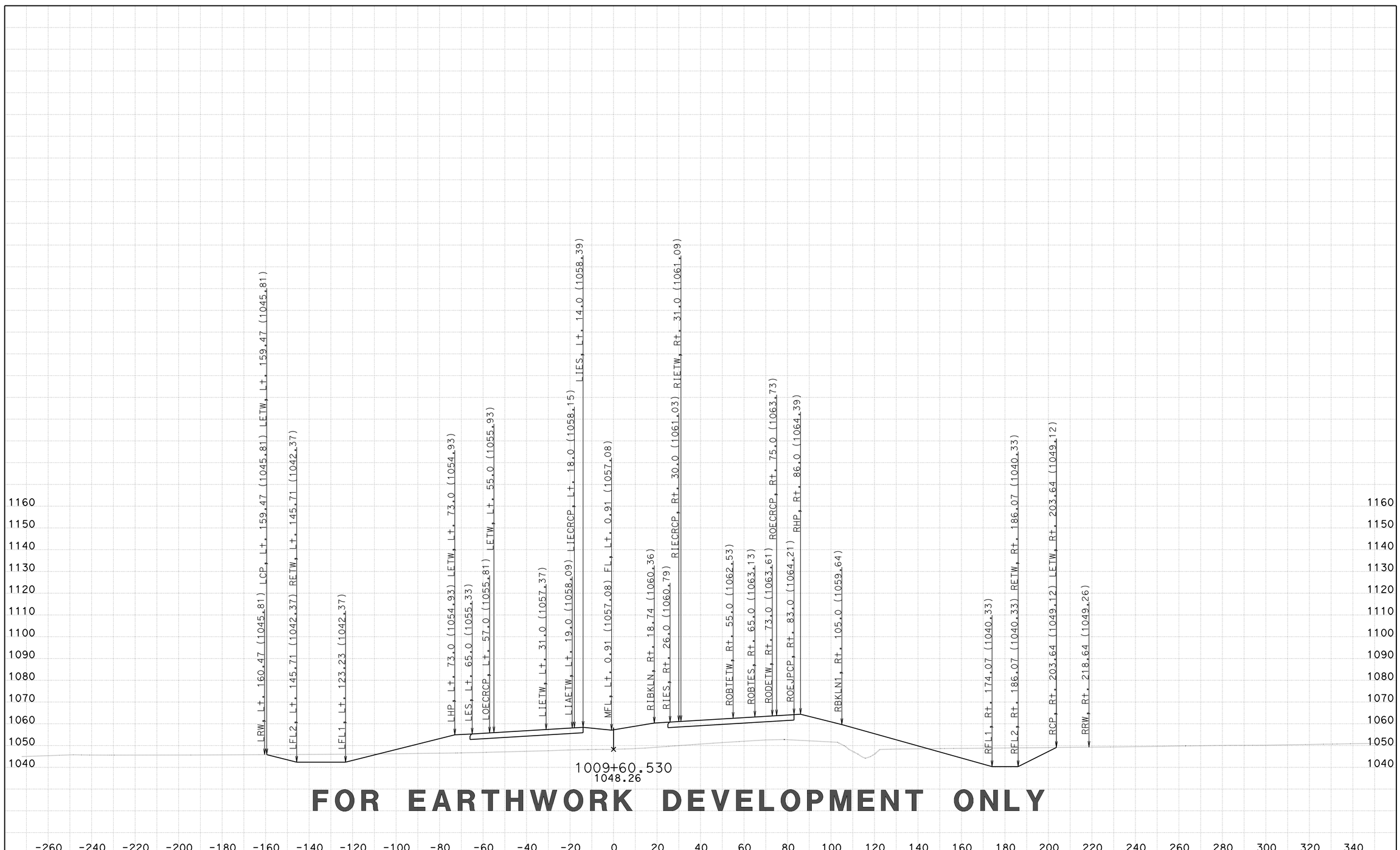


**FOR EARTHWORK DEVELOPMENT ONLY**

CREATED BY: D LOCKLING
DATE: 2/27/2015
KC Project: 46WH2B2 File: ..WH2B2\EAR\XS\wh2b2_fg+sub+feat.ear

CONTRACT: 05-330784
DIST/CO/RTE/PM: 05-SLO-46-46.0/50.2
PROJECT ID: 0512000076

SCALE: 1" = 20' Horiz.
1" = 20' Vert.

**All Dimensions are US Survey Feet**

**RTE46**
**CROSS SECTIONS**
SHEET 159 OF 379

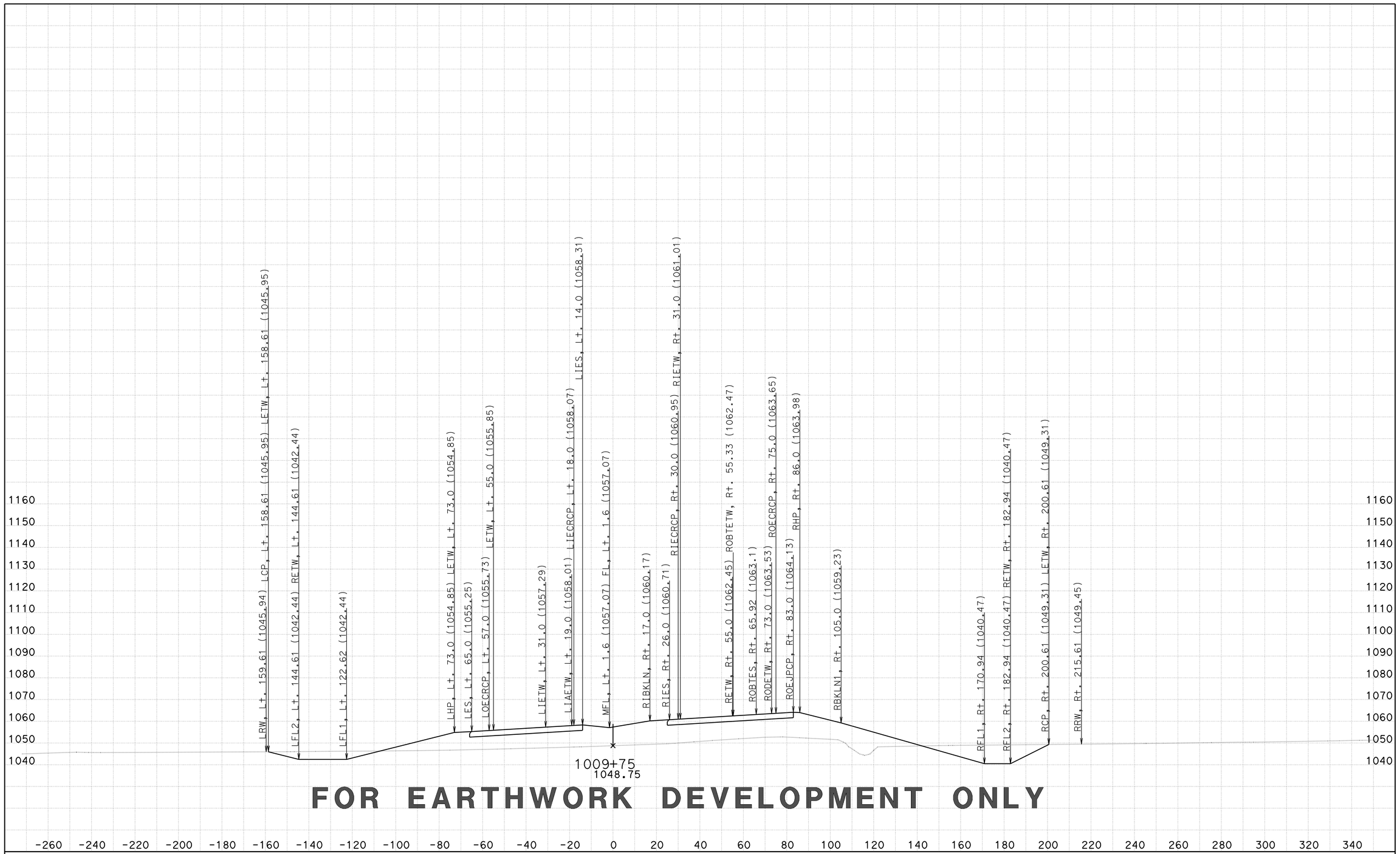


**FOR EARTHWORK DEVELOPMENT ONLY**

CREATED BY: D LOCKLING
DATE: 2/27/2015
KC Project: 46WH2B2 File: ..WH2B2\EAR\XS\wh2b2_fg+sub+feat.ear

CONTRACT: 05-330784
DIST/CO/RTE/PM: 05-SLO-46-46.0/50.2
PROJECT ID: 0512000076

SCALE: 1" = 20' Horiz.
1" = 20' Vert.

**All Dimensions are US Survey Feet**

**RTE46**
**CROSS SECTIONS**
SHEET 160 OF 379

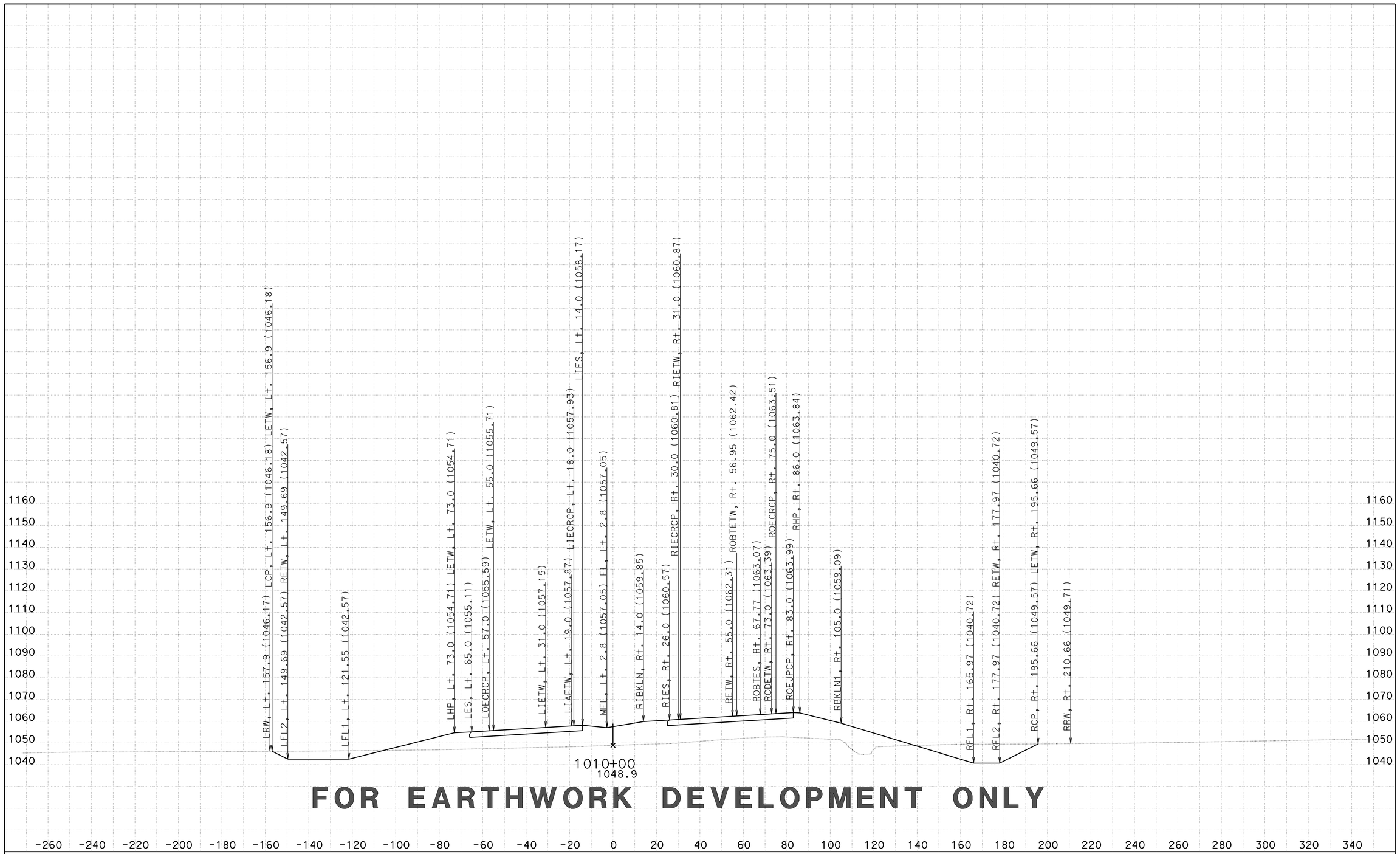


**FOR EARTHWORK DEVELOPMENT ONLY**

CREATED BY: D LOCKLING
DATE: 2/27/2015
KC Project: 46WH2B2 File: ..WH2B2\EAR\XS\wh2b2_fg+sub+feat.ear

CONTRACT: 05-330784
DIST/CO/RTE/PM: 05-SLO-46-46.0/50.2
PROJECT ID: 0512000076

SCALE: 1" = 20' Horiz.
1" = 20' Vert.

**All Dimensions are US Survey Feet**

**RTE46**
**CROSS SECTIONS**
SHEET 161 OF 379

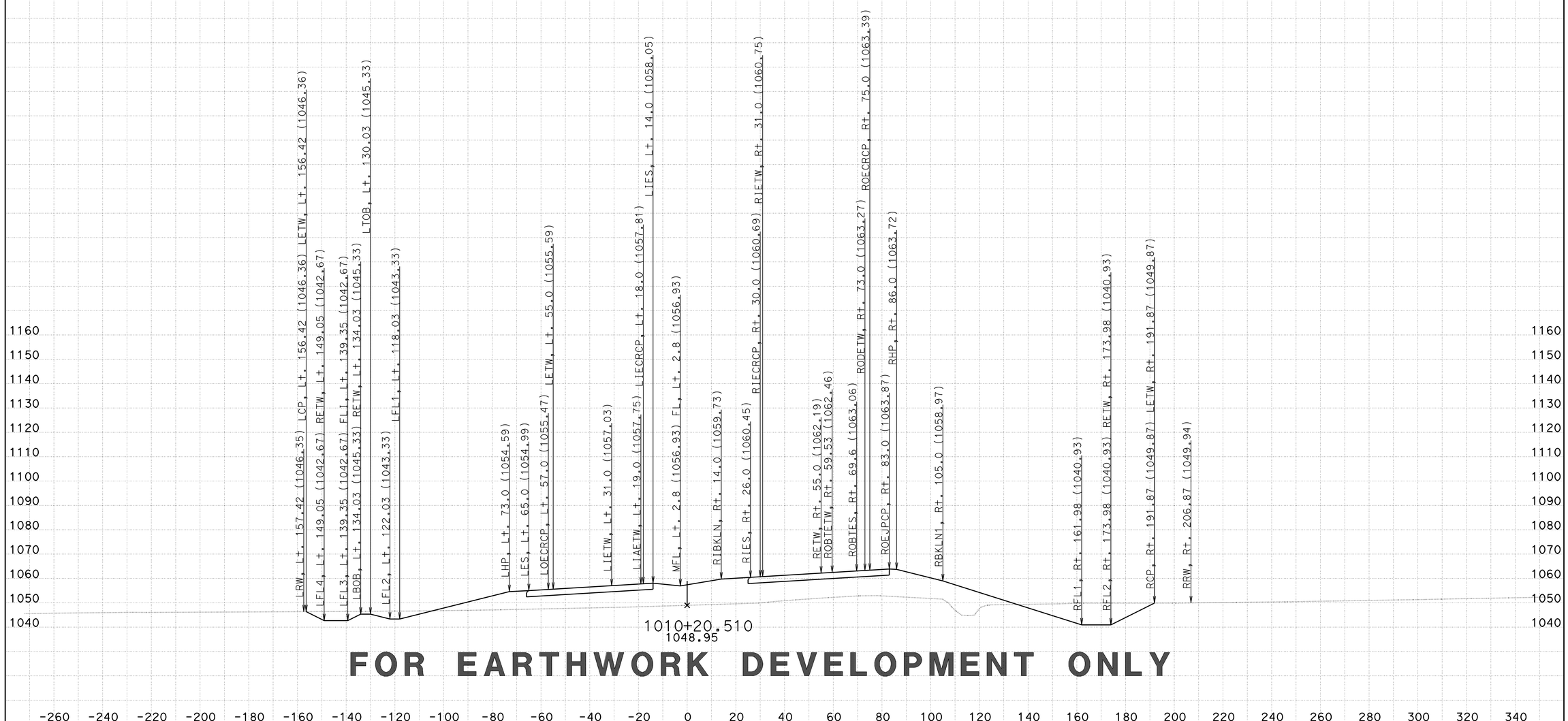


**FOR EARTHWORK DEVELOPMENT ONLY**

CREATED BY: D LOCKLING
DATE: 2/27/2015
KC Project: 46WH2B2 File: ..WH2B2\EAR\XS\wh2b2_fg+sub+feat.ear

CONTRACT: 05-330784
DIST/CO/RTE/PM: 05-SLO-46-46.0/50.2
PROJECT ID: 0512000076

SCALE: 1" = 20' Horiz.
1" = 20' Vert.

**All Dimensions are US Survey Feet**

**RTE46**
**CROSS SECTIONS**
SHEET 162 OF 379

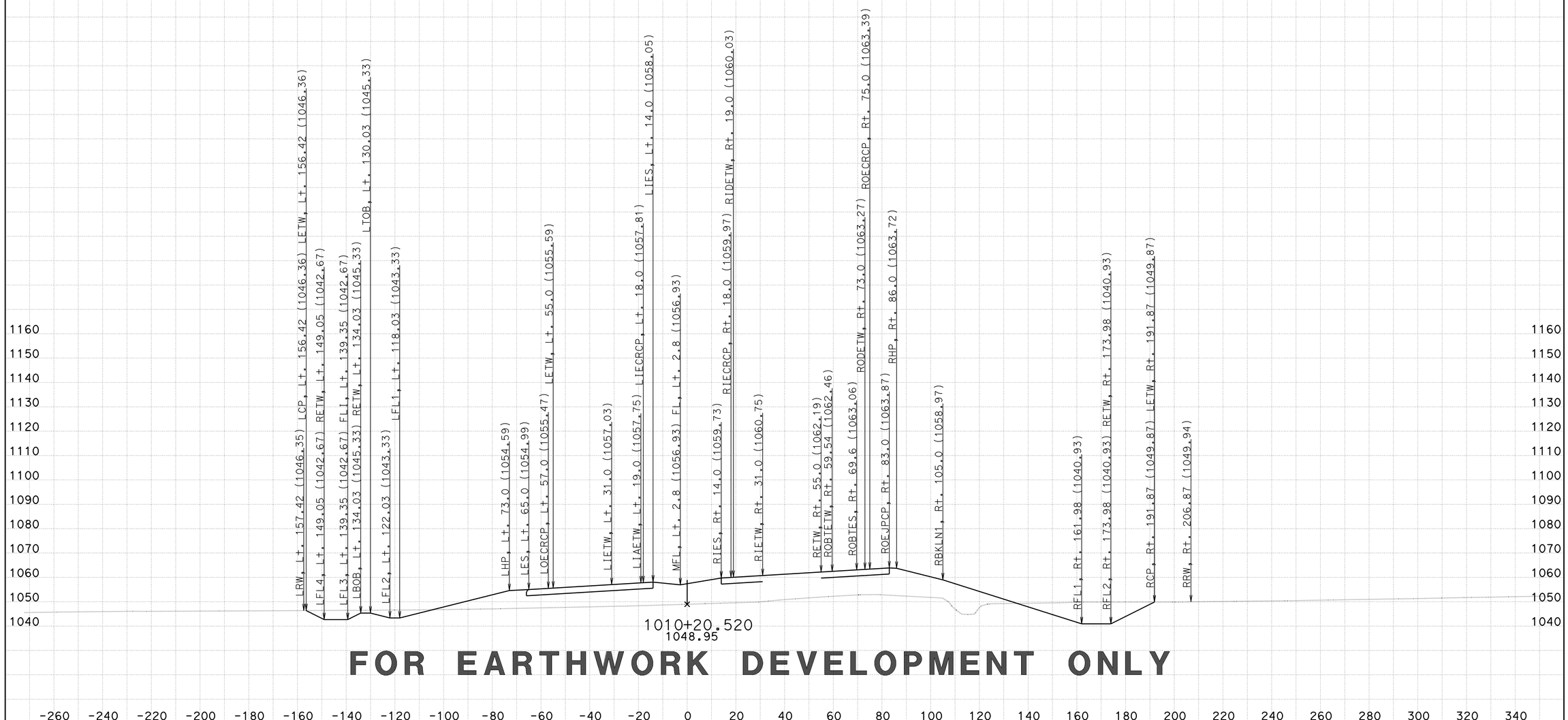


**FOR EARTHWORK DEVELOPMENT ONLY**

CREATED BY: D LOCKLING
DATE: 2/27/2015
KC Project: 46WH2B2 File: ..WH2B2\EAR\XS\wh2b2_fg+sub+feat.ear

CONTRACT: 05-330784
DIST/CO/RTE/PM: 05-SLO-46-46.0/50.2
PROJECT ID: 0512000076

SCALE: 1" = 20' Horiz.
1" = 20' Vert.

**All Dimensions are US Survey Feet**

**RTE46**
**CROSS SECTIONS**
SHEET 163 OF 379

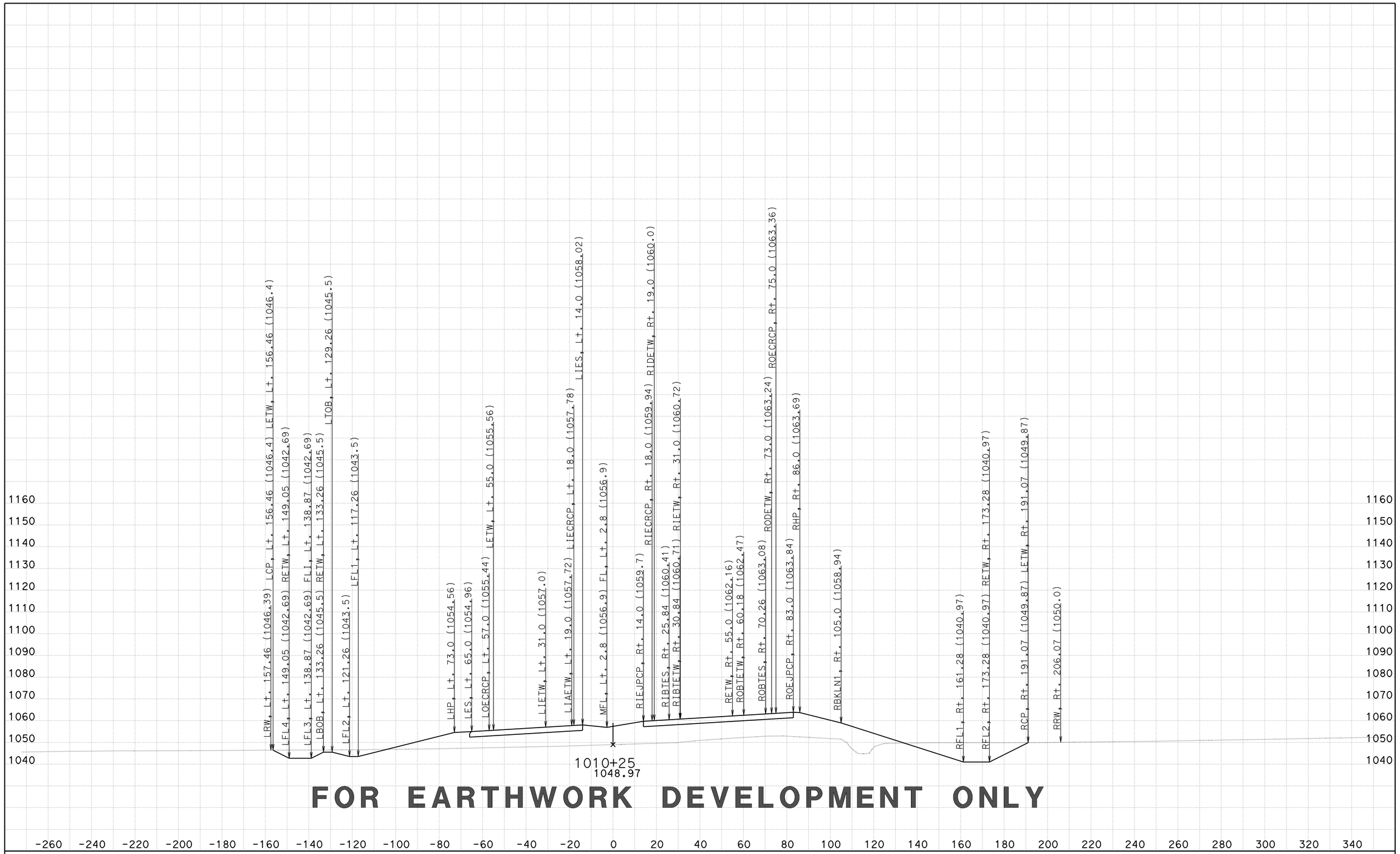


**FOR EARTHWORK DEVELOPMENT ONLY**

CREATED BY: D LOCKLING
DATE: 2/27/2015
KC Project: 46WH2B2 File: ..WH2B2\EAR\XS\wh2b2_fg+sub+feat.ear

CONTRACT: 05-330784
DIST/CO/RTE/PM: 05-SLO-46-46.0/50.2
PROJECT ID: 0512000076

SCALE: 1" = 20' Horiz.
1" = 20' Vert.

**All Dimensions are US Survey Feet**

**RTE46**
**CROSS SECTIONS**
SHEET 164 OF 379

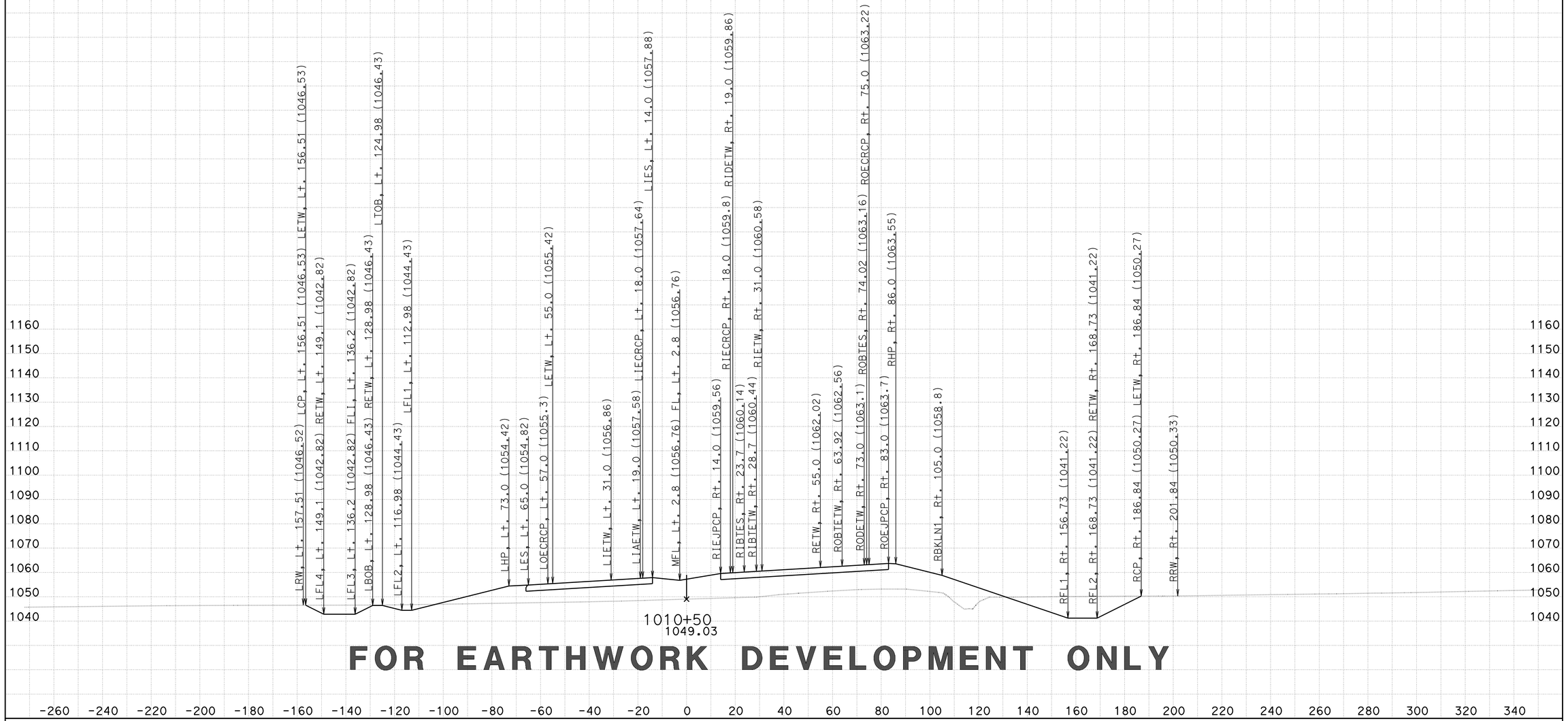


**FOR EARTHWORK DEVELOPMENT ONLY**

CREATED BY: D LOCKLING
DATE: 2/27/2015
KC Project: 46WH2B2 File: ..WH2B2\EAR\XS\wh2b2_fg+sub+feat.ear

CONTRACT: 05-330784
DIST/CO/RTE/PM: 05-SLO-46-46.0/50.2
PROJECT ID: 0512000076

SCALE: 1" = 20' Horiz.
1" = 20' Vert.

**All Dimensions are US Survey Feet**

**RTE46**
**CROSS SECTIONS**
SHEET 165 OF 379

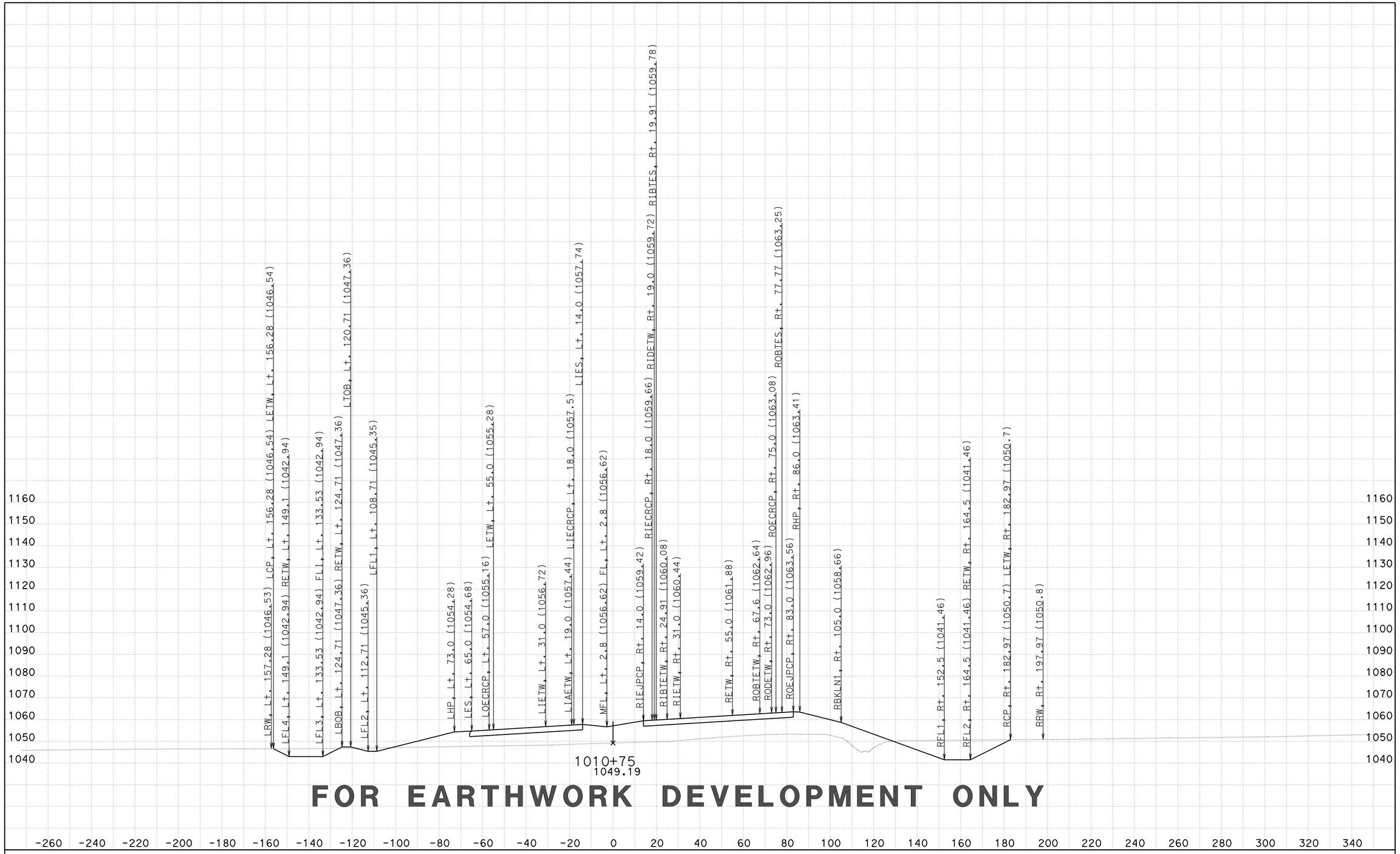


**FOR EARTHWORK DEVELOPMENT ONLY**

CREATED BY: D LOCKLING
DATE: 2/27/2015
KC Project: 46WH2B2 File: ..WH2B2\EAR\XS\wh2b2_fg+sub+feat.ear

CONTRACT: 05-330784
DIST/CO/RTE/PM: 05-SLO-46-46.0/50.2
PROJECT ID: 0512000076

SCALE: 1" = 20' Horiz.
1" = 20' Vert.

**All Dimensions are US Survey Feet**

**RTE46**
**CROSS SECTIONS**
SHEET 166 OF 379

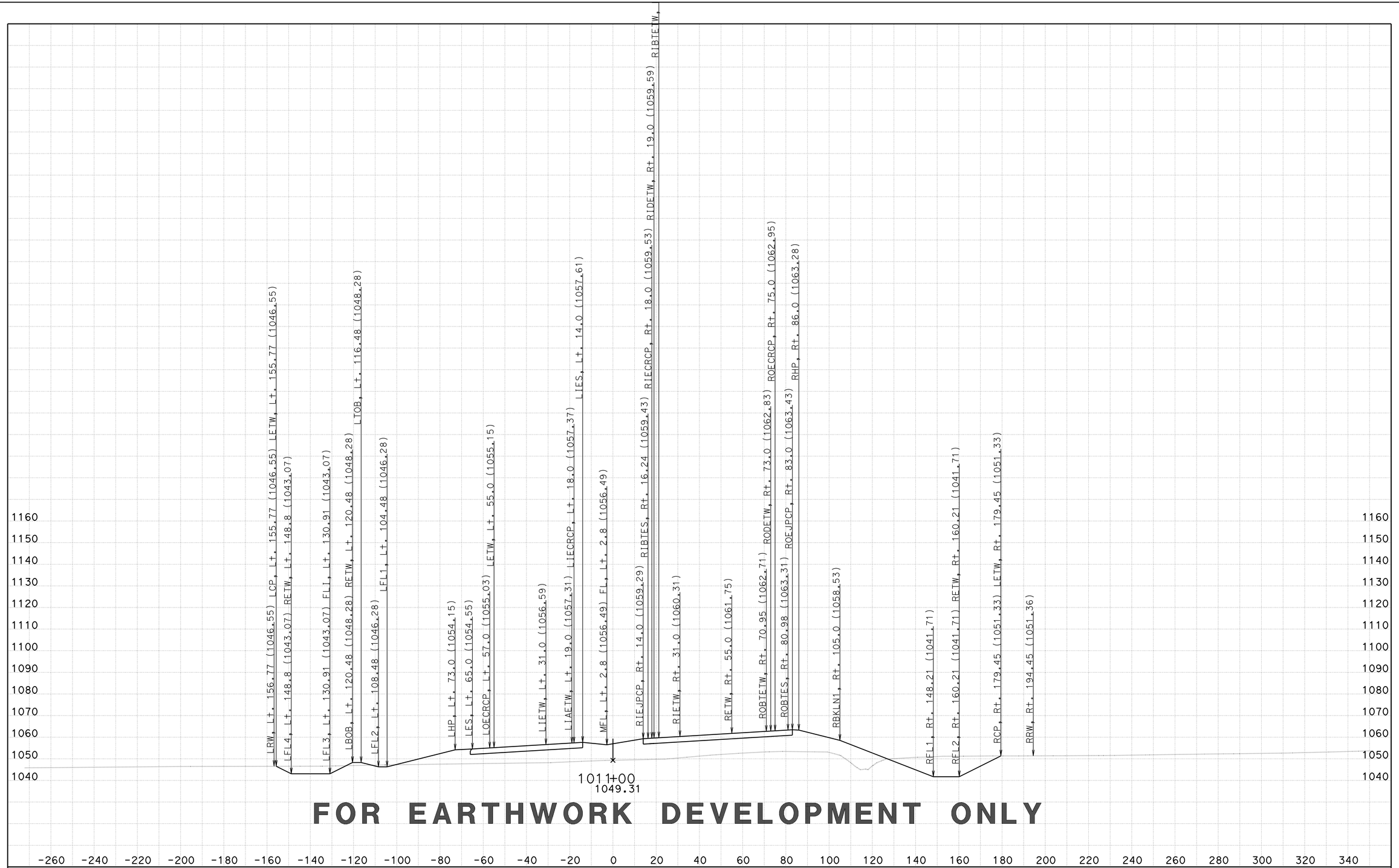


**FOR EARTHWORK DEVELOPMENT ONLY**

CREATED BY: D LOCKLING
DATE: 2/27/2015
KC Project: 46WH2B2 File: ..WH2B2\EAR\XS\wh2b2_fg+sub+feat.ear

CONTRACT: 05-330784
DIST/CO/RTE/PM: 05-SLO-46-46.0/50.2
PROJECT ID: 0512000076

SCALE: 1" = 20' Horiz.
1" = 20' Vert.

**All Dimensions are US Survey Feet**

**RTE46**
**CROSS SECTIONS**
SHEET 167 OF 379

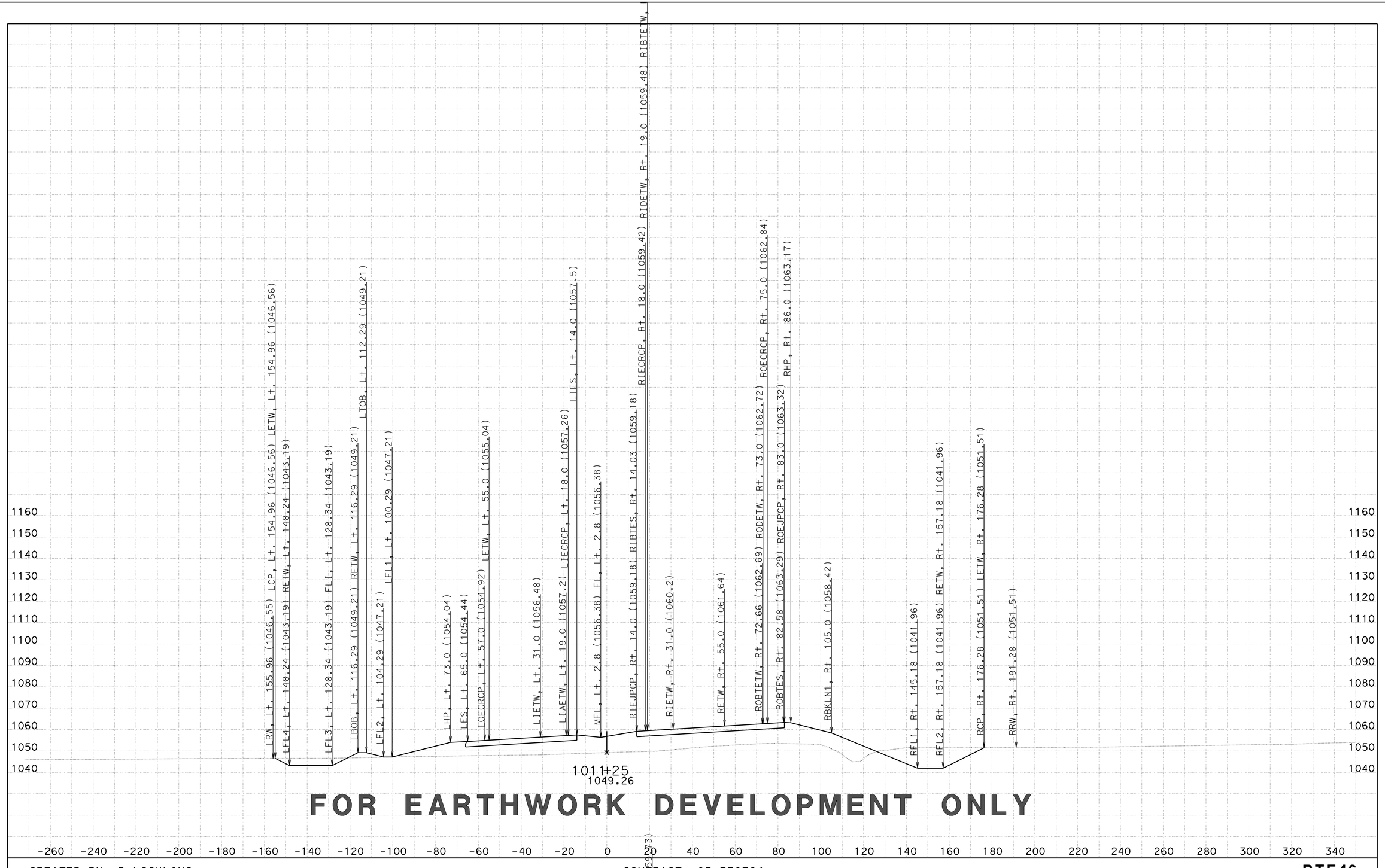


# FOR EARTHWORK DEVELOPMENT ONLY

CREATED BY: D LOCKING
DATE: 2/27/2015
KC Project: 46WH2B2 File: ..WH2B2\EAR\XS\wh2b2_fg+sub+feat.ear

CONTRACT: 05-330784
DIST/CO/RTE/PM: 05-SLO-46-46.0/50.2
PROJECT ID: 0512000076

SCALE: 1" = 20' Horiz.
1" = 20' Vert.

**All Dimensions are US Survey Feet**

**RTE46**
**CROSS SECTIONS**
SHEET 168 OF 379

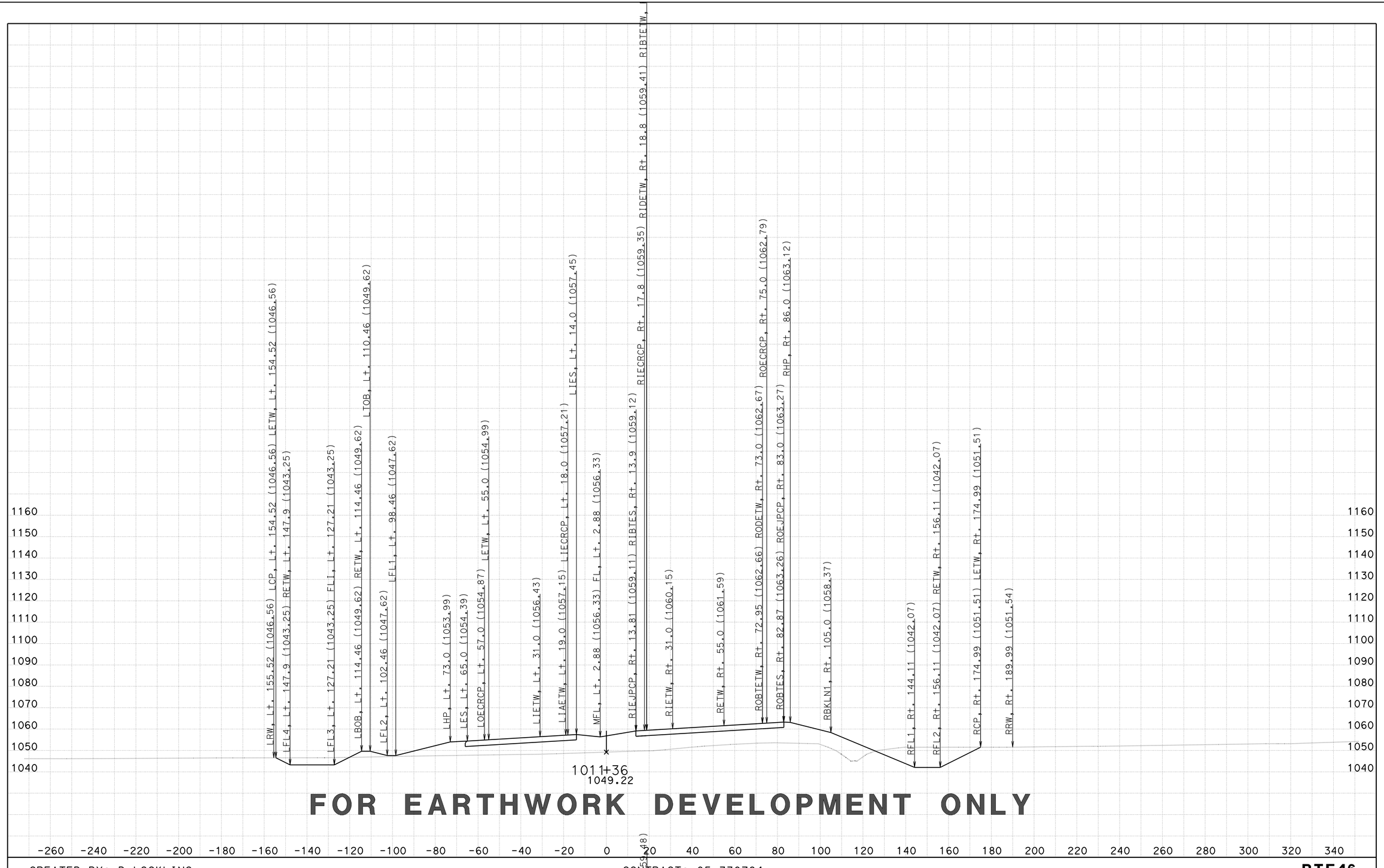


**FOR EARTHWORK DEVELOPMENT ONLY**

CREATED BY: D LOCKLING
DATE: 2/27/2015
KC Project: 46WH2B2 File: ..WH2B2\EAR\XS\wh2b2_fg+sub+feat.ear

CONTRACT: 05-330784
DIST/CO/RTE/PM: 05-SLO-46-46.0/50.2
PROJECT ID: 0512000076

SCALE: 1" = 20' Horiz.
1" = 20' Vert.

**All Dimensions are US Survey Feet**

**RTE46**
**CROSS SECTIONS**

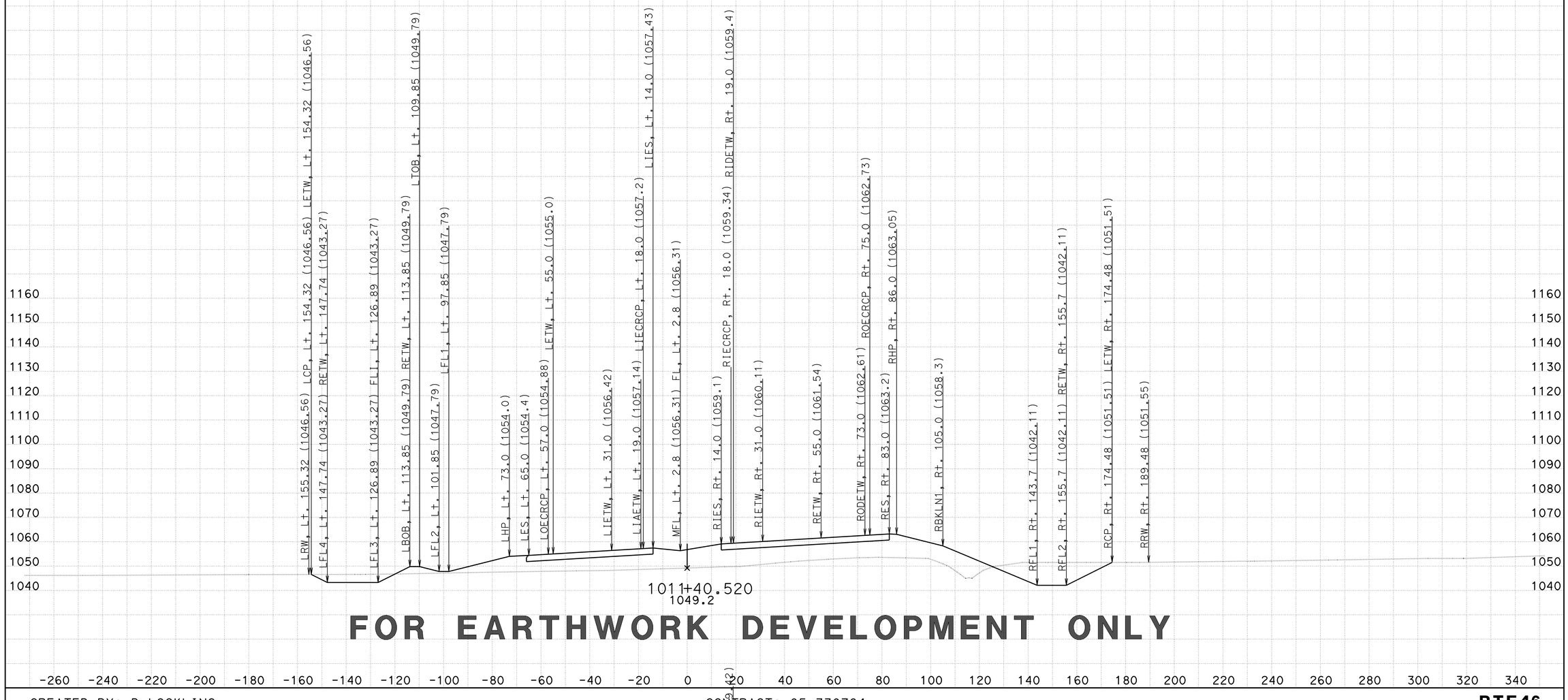


**FOR EARTHWORK DEVELOPMENT ONLY**

CREATED BY: D LOCKING
DATE: 2/27/2015
KC Project: 46WH2B2 File: ..WH2B2\EAR\XS\wh2b2_fg+sub+feat.ear

CONTRACT: 05-330784
DIST/CO/RTE/PM: 05-SLO-46-46.0/50.2
PROJECT ID: 0512000076

SCALE: 1" = 20' Horiz.
1" = 20' Vert.

**All Dimensions are US Survey Feet**

**RTE46**
**CROSS SECTIONS**
SHEET 170 OF 379

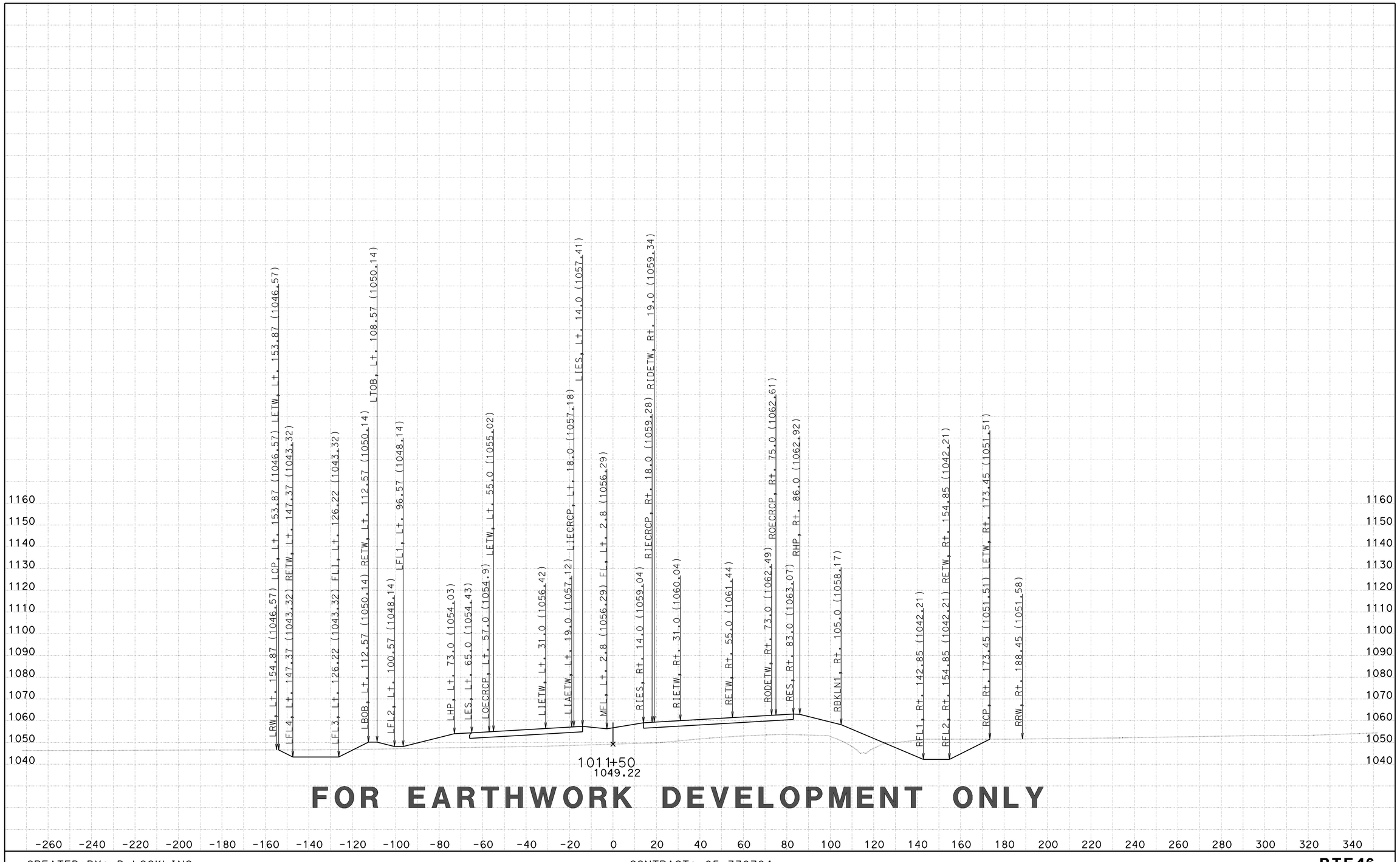


**FOR EARTHWORK DEVELOPMENT ONLY**

CREATED BY: D LOCKLING
DATE: 2/27/2015
KC Project: 46WH2B2 File: ..WH2B2\EAR\XS\wh2b2_fg+sub+feat.ear

CONTRACT: 05-330784
DIST/CO/RTE/PM: 05-SLO-46-46.0/50.2
PROJECT ID: 0512000076

SCALE: 1" = 20' Horiz.
1" = 20' Vert.

**All Dimensions are US Survey Feet**

**RTE46**
**CROSS SECTIONS**
SHEET 171 OF 379

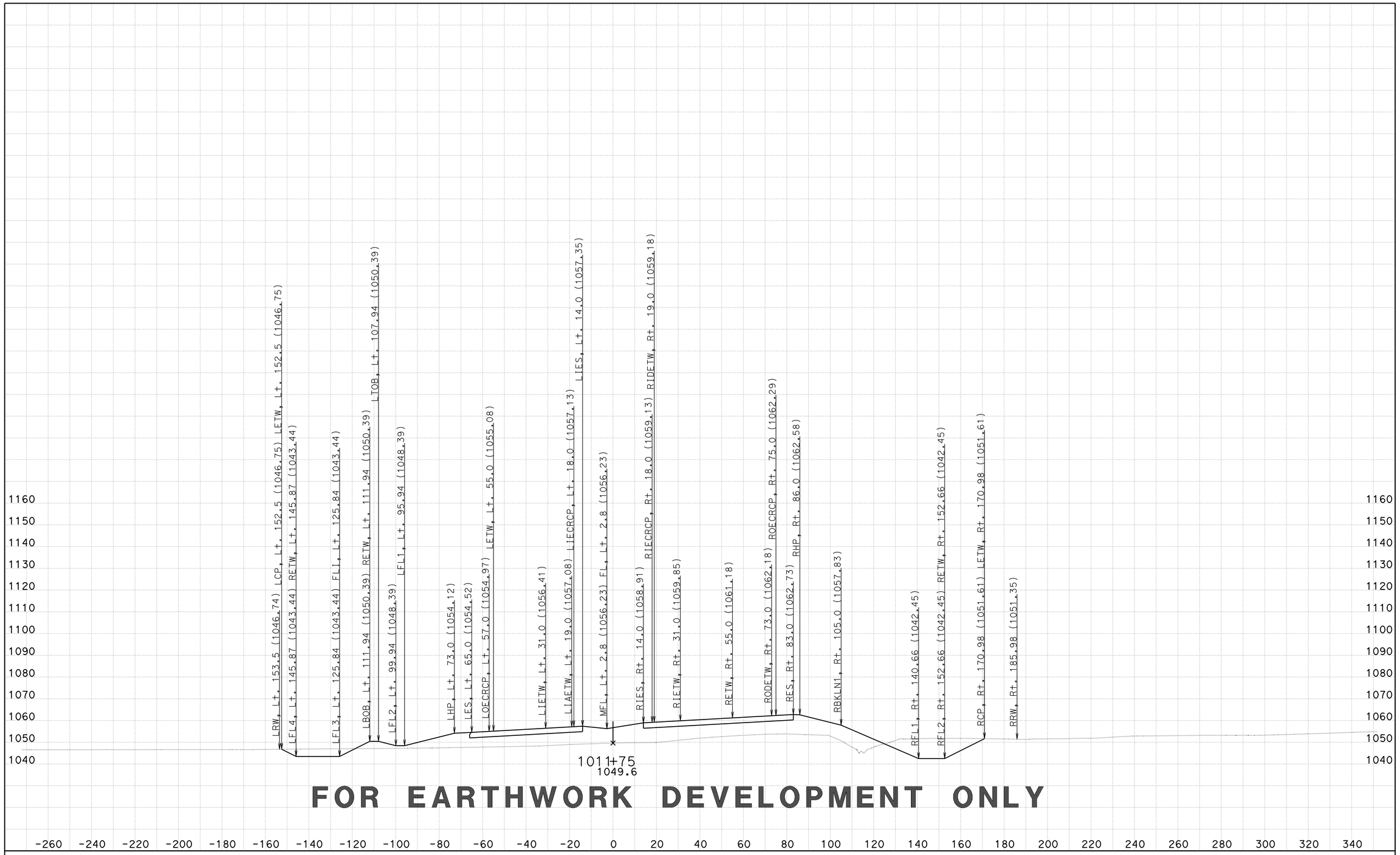


# FOR EARTHWORK DEVELOPMENT ONLY

CREATED BY: D LOCKLING
DATE: 2/27/2015
KC Project: 46WH2B2 File: ..WH2B2\EAR\XS\wh2b2_fg+sub+feat.ear

CONTRACT: 05-330784
DIST/CO/RTE/PM: 05-SLO-46-46.0/50.2
PROJECT ID: 0512000076

SCALE: 1" = 20' Horiz.
1" = 20' Vert.

**All Dimensions are US Survey Feet**

**RTE46**
**CROSS SECTIONS**
SHEET 172 OF 379

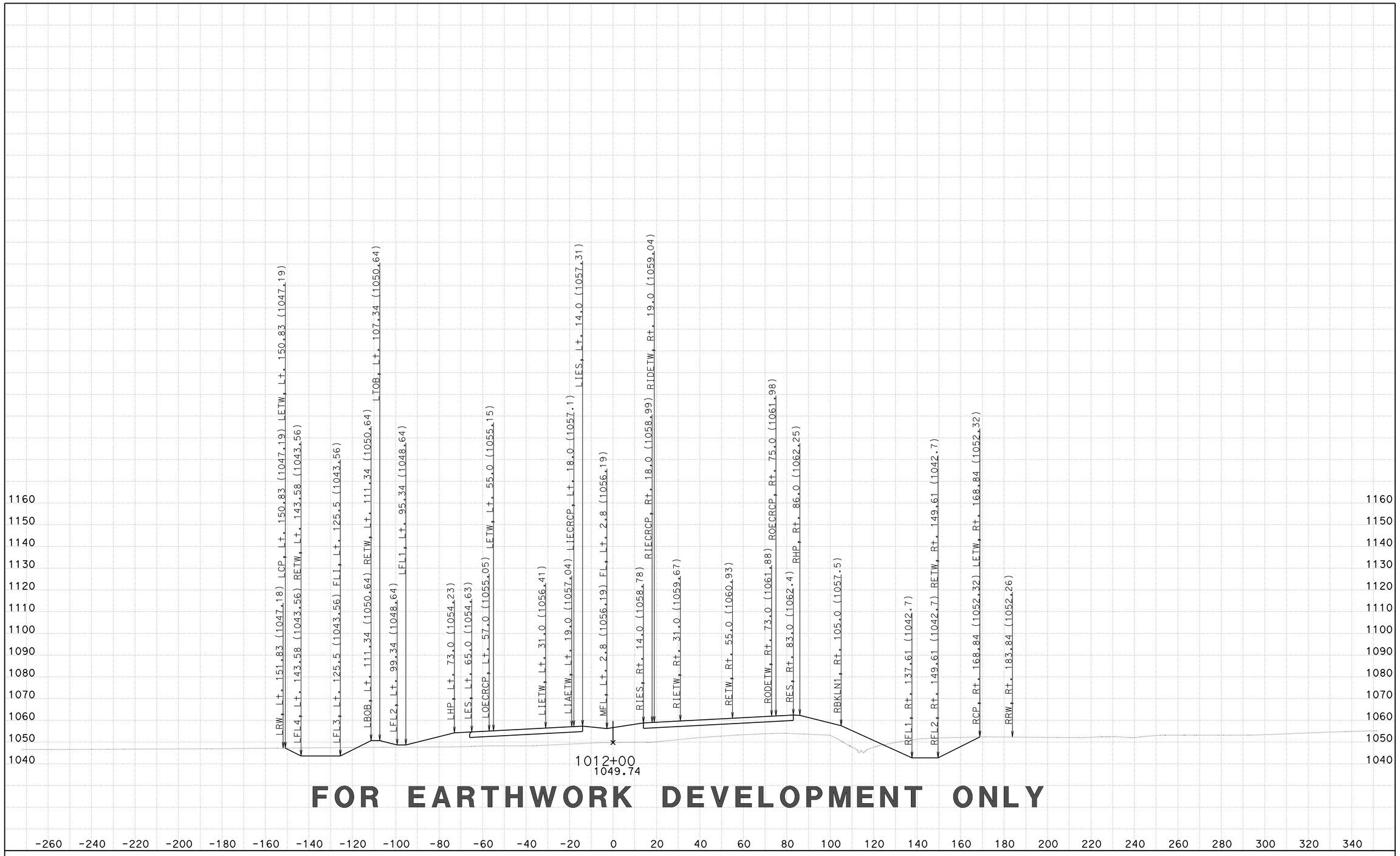


**FOR EARTHWORK DEVELOPMENT ONLY**

CREATED BY: D LOCKLING
DATE: 2/27/2015
KC Project: 46WH2B2 File: ..WH2B2\EAR\XS\wh2b2_fg+sub+feat.ear

CONTRACT: 05-330784
DIST/CO/RTE/PM: 05-SLO-46-46.0/50.2
PROJECT ID: 0512000076

SCALE: 1" = 20' Horiz.
1" = 20' Vert.

**All Dimensions are US Survey Feet**

**RTE46**
**CROSS SECTIONS**
SHEET 173 OF 379

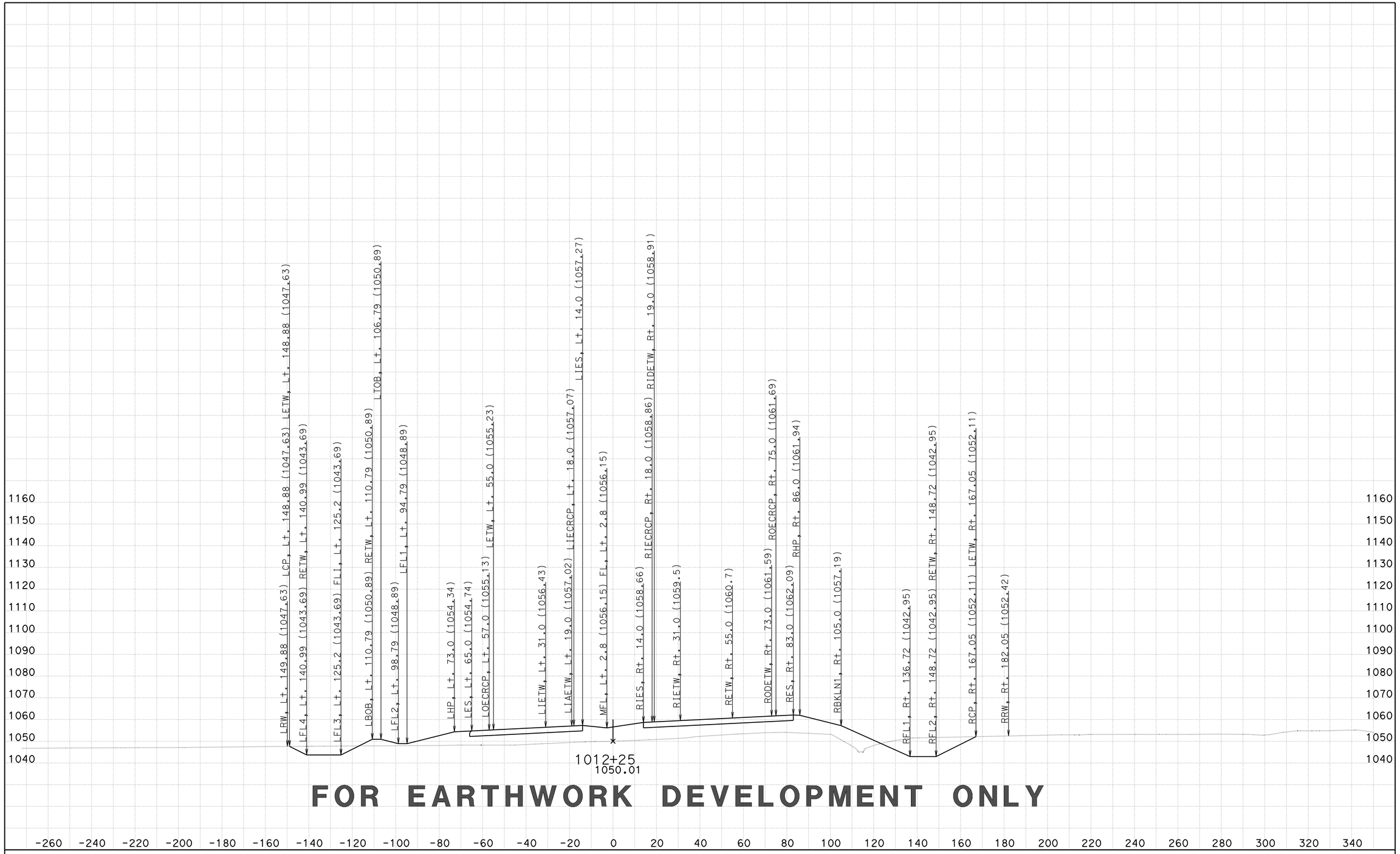


# FOR EARTHWORK DEVELOPMENT ONLY

CREATED BY: D LOCKLING
DATE: 2/27/2015
KC Project: 46WH2B2 File: ..WH2B2\EAR\XS\wh2b2_fg+sub+feat.ear

CONTRACT: 05-330784
DIST/CO/RTE/PM: 05-SLO-46-46.0/50.2
PROJECT ID: 0512000076

SCALE: 1" = 20' Horiz.
1" = 20' Vert.

**All Dimensions are US Survey Feet**

**RTE46**
**CROSS SECTIONS**

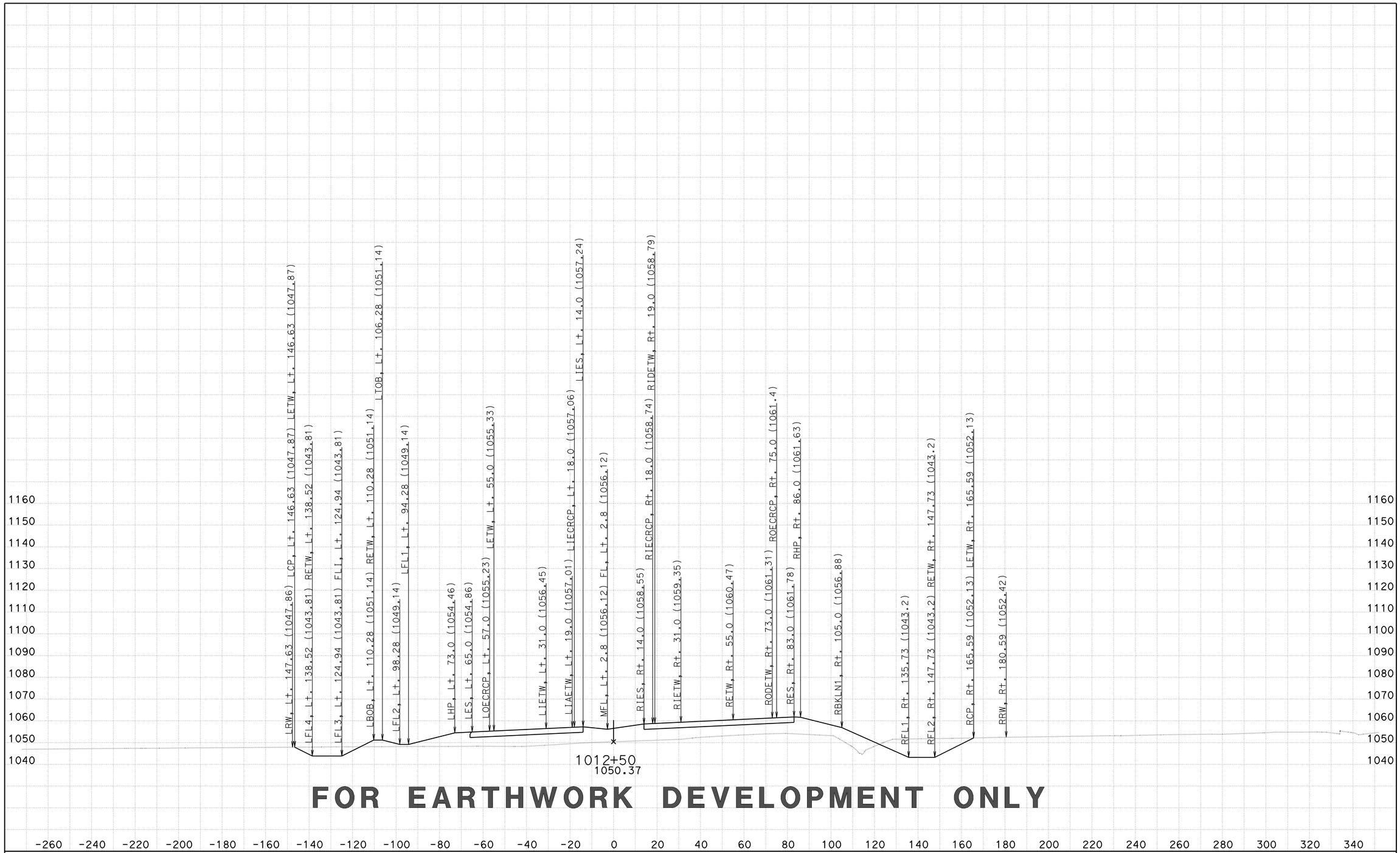


**FOR EARTHWORK DEVELOPMENT ONLY**

CREATED BY: D LOCKLING
DATE: 2/27/2015
KC Project: 46WH2B2 File: ..WH2B2\EAR\XS\wh2b2_fg+sub+feat.ear

CONTRACT: 05-330784
DIST/CO/RTE/PM: 05-SLO-46-46.0/50.2
PROJECT ID: 0512000076

SCALE: 1" = 20' Horiz.
1" = 20' Vert.

**All Dimensions are US Survey Feet**

**RTE46**
**CROSS SECTIONS**
SHEET 175 OF 379

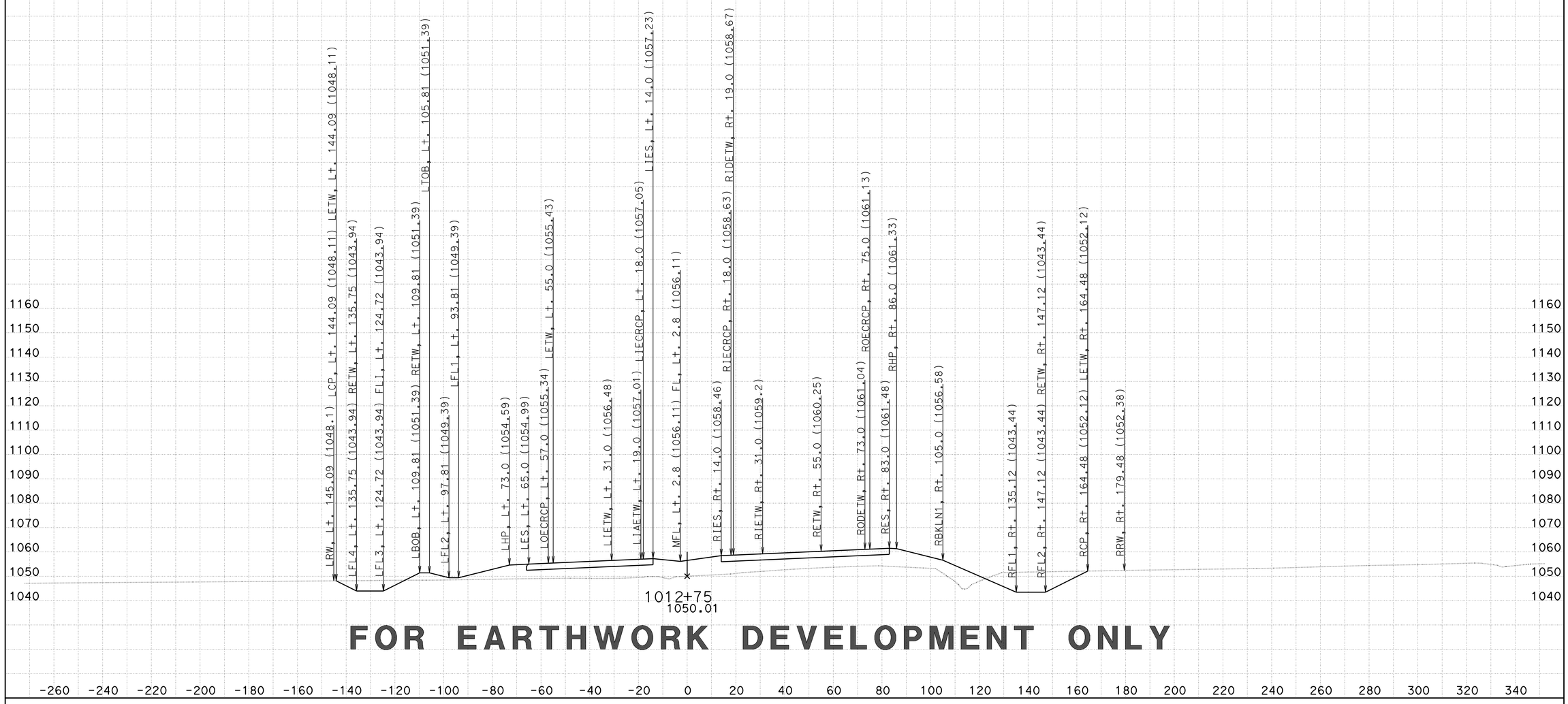


**FOR EARTHWORK DEVELOPMENT ONLY**

CREATED BY: D LOCKLING
DATE: 2/27/2015
KC Project: 46WH2B2 File: ..WH2B2\EAR\XS\wh2b2_fg+sub+feat.ear

CONTRACT: 05-330784
DIST/CO/RTE/PM: 05-SLO-46-46.0/50.2
PROJECT ID: 0512000076

SCALE: 1" = 20' Horiz.
1" = 20' Vert.

**All Dimensions are US Survey Feet**

**RTE46**
**CROSS SECTIONS**
SHEET 176 OF 379




**FOR EARTHWORK DEVELOPMENT ONLY**

CREATED BY: D LOCKLING
DATE: 2/27/2015
KC Project: 46WH2B2 File: ..WH2B2\EAR\XS\wh2b2_fg+sub+feat.ear

CONTRACT: 05-330784
DIST/CO/RTE/PM: 05-SLO-46-46.0/50.2
PROJECT ID: 0512000076

SCALE: 1" = 20' Horiz.
1" = 20' Vert.

**All Dimensions are US Survey Feet**

**RTE46**
**CROSS SECTIONS**
SHEET 177 OF 379

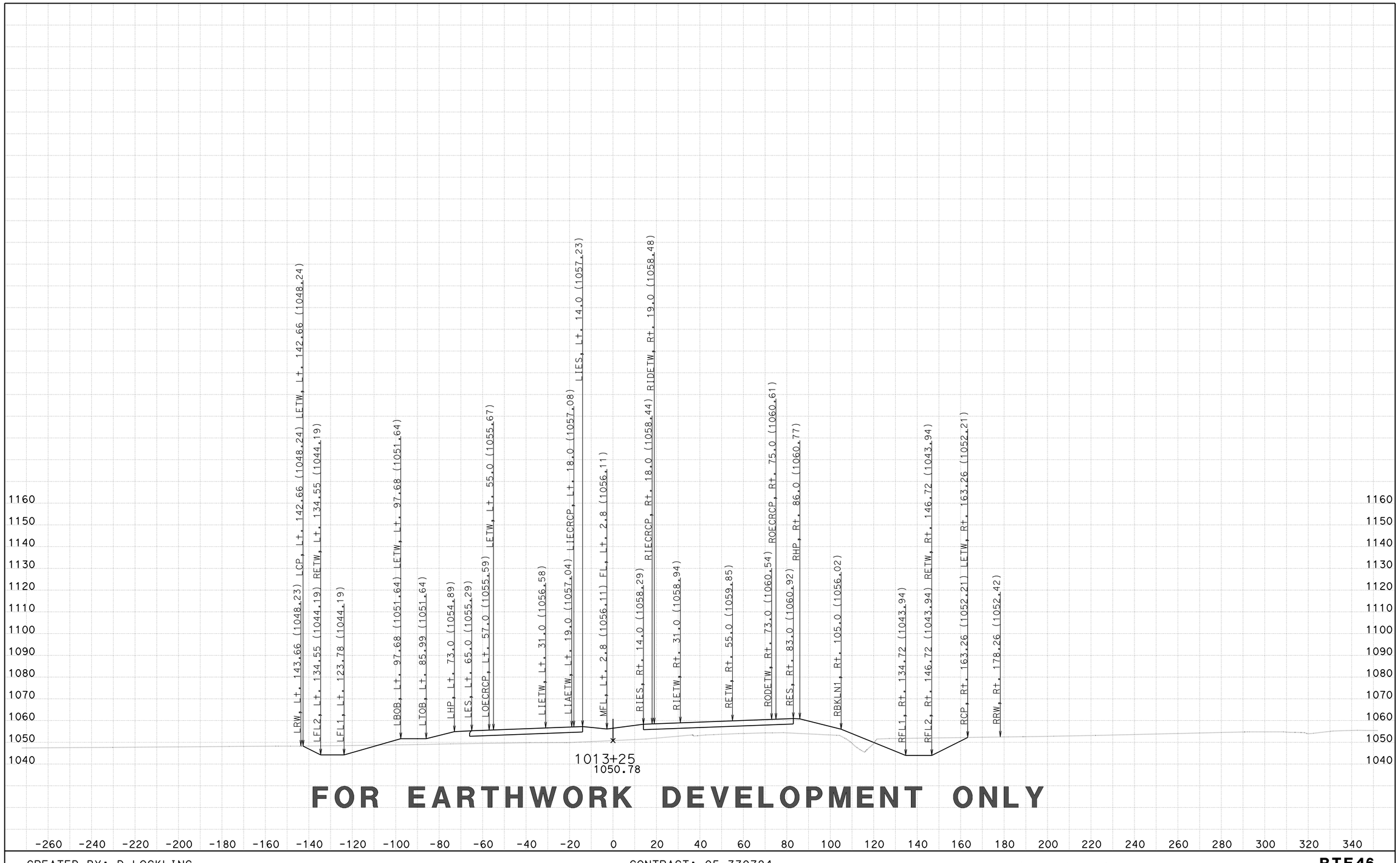


**FOR EARTHWORK DEVELOPMENT ONLY**

CREATED BY: D LOCKLING
DATE: 2/27/2015
KC Project: 46WH2B2 File: ..WH2B2\EAR\XS\wh2b2_fg+sub+feat.ear

CONTRACT: 05-330784
DIST/CO/RTE/PM: 05-SLO-46-46.0/50.2
PROJECT ID: 0512000076

SCALE: 1" = 20' Horiz.
1" = 20' Vert.

**All Dimensions are US Survey Feet**

**RTE46**
**CROSS SECTIONS**
SHEET 178 OF 379

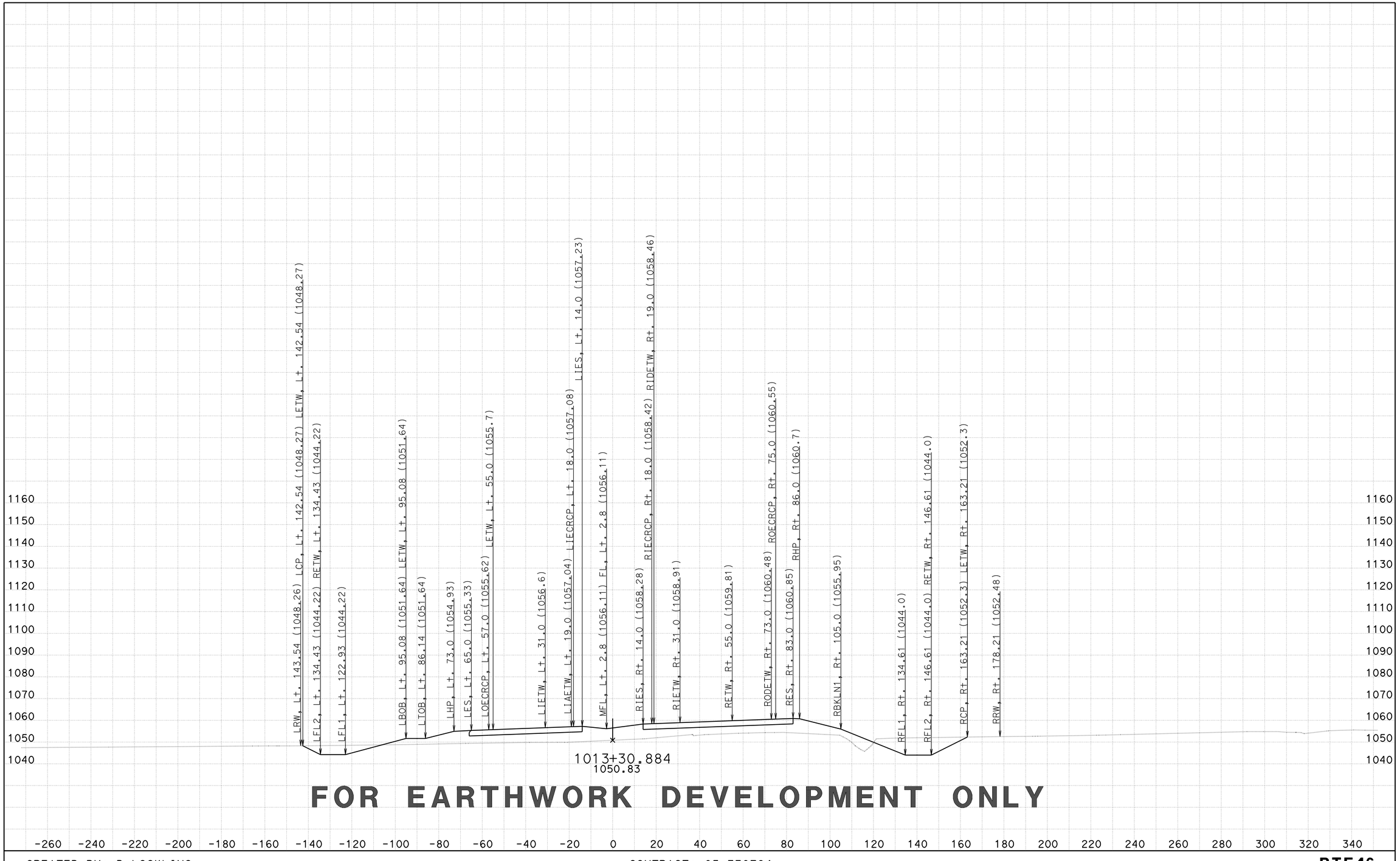


**FOR EARTHWORK DEVELOPMENT ONLY**

CREATED BY: D LOCKLING
DATE: 2/27/2015
KC Project: 46WH2B2 File: ..WH2B2\EAR\XS\wh2b2_fg+sub+feat.ear

CONTRACT: 05-330784
DIST/CO/RTE/PM: 05-SLO-46-46.0/50.2
PROJECT ID: 0512000076

SCALE: 1" = 20' Horiz.
1" = 20' Vert.
**All Dimensions are US Survey Feet**

**RTE46**
**CROSS SECTIONS**
SHEET 179 OF 379

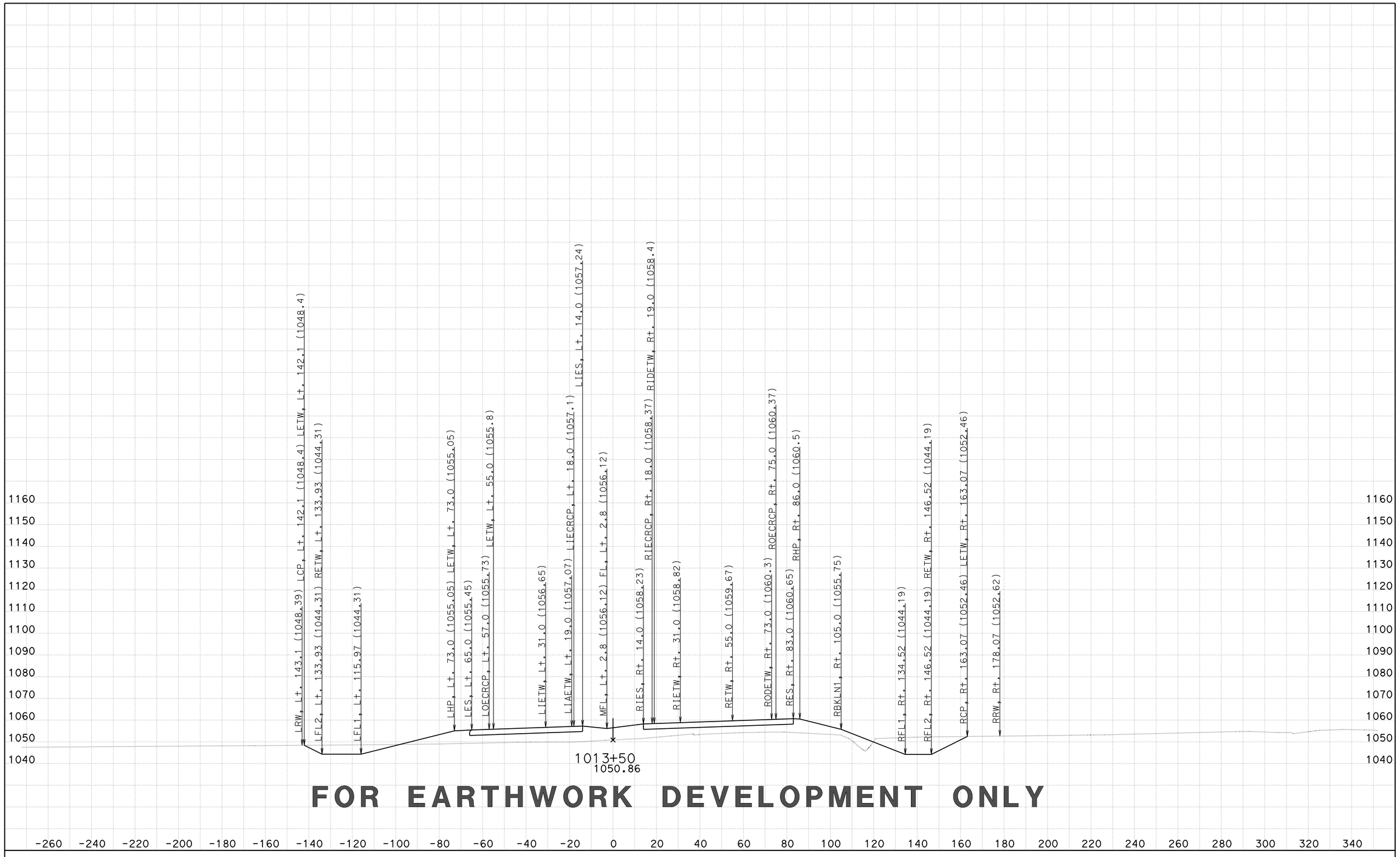


**FOR EARTHWORK DEVELOPMENT ONLY**

CREATED BY: D LOCKLING
DATE: 2/27/2015
KC Project: 46WH2B2 File: ..WH2B2\EAR\XS\wh2b2_fg+sub+feat.ear

CONTRACT: 05-330784
DIST/CO/RTE/PM: 05-SLO-46-46.0/50.2
PROJECT ID: 0512000076

SCALE: 1" = 20' Horiz.
1" = 20' Vert.
**All Dimensions are US Survey Feet**

**RTE46**
**CROSS SECTIONS**
SHEET 180 OF 379

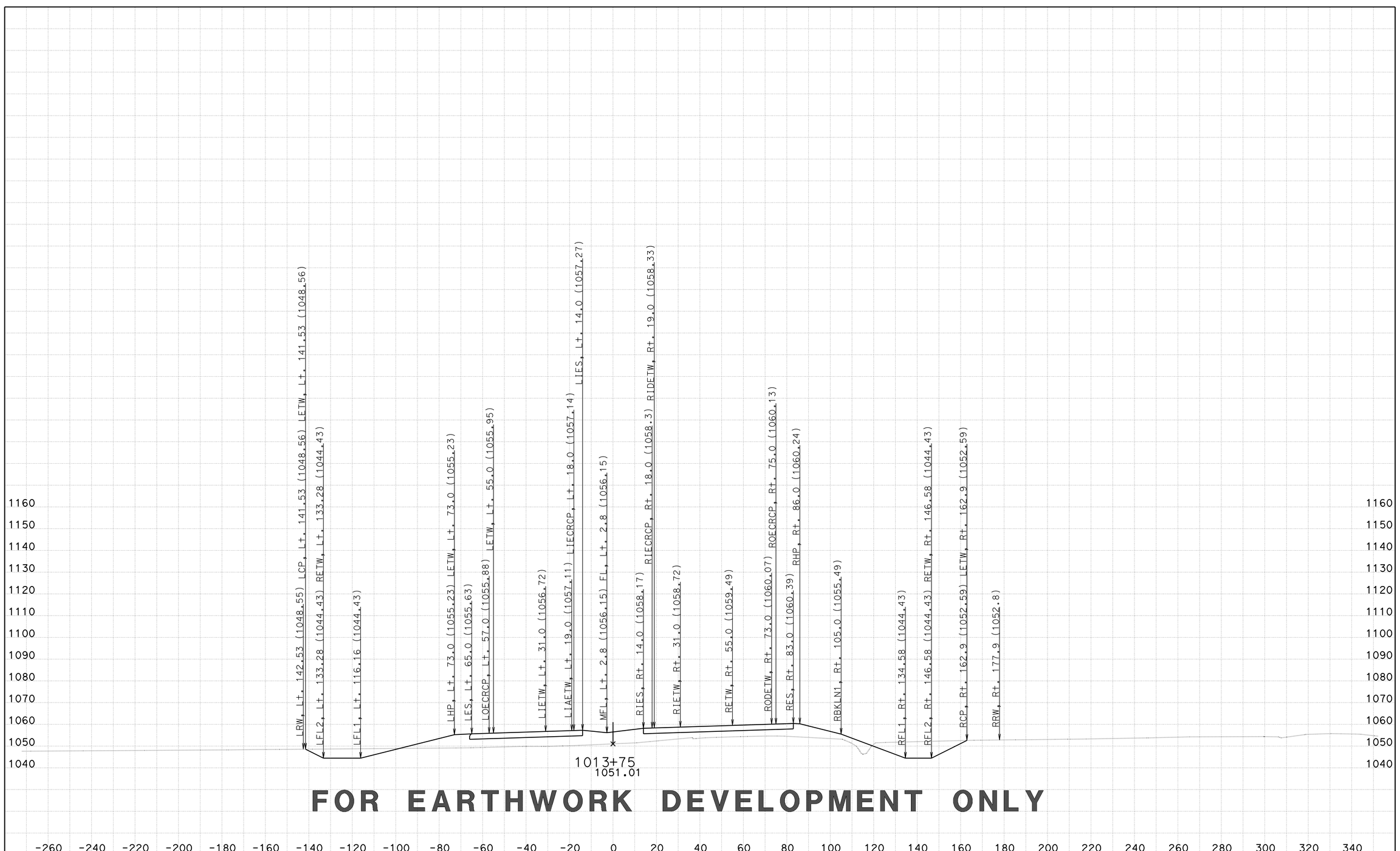


**FOR EARTHWORK DEVELOPMENT ONLY**

CREATED BY: D LOCKLING
DATE: 2/27/2015
KC Project: 46WH2B2 File: ..WH2B2\EAR\XS\wh2b2_fg+sub+feat.ear

CONTRACT: 05-330784
DIST/CO/RTE/PM: 05-SLO-46-46.0/50.2
PROJECT ID: 0512000076

SCALE: 1" = 20' Horiz.
1" = 20' Vert.

**All Dimensions are US Survey Feet**

**RTE46**
**CROSS SECTIONS**
SHEET 181 OF 379

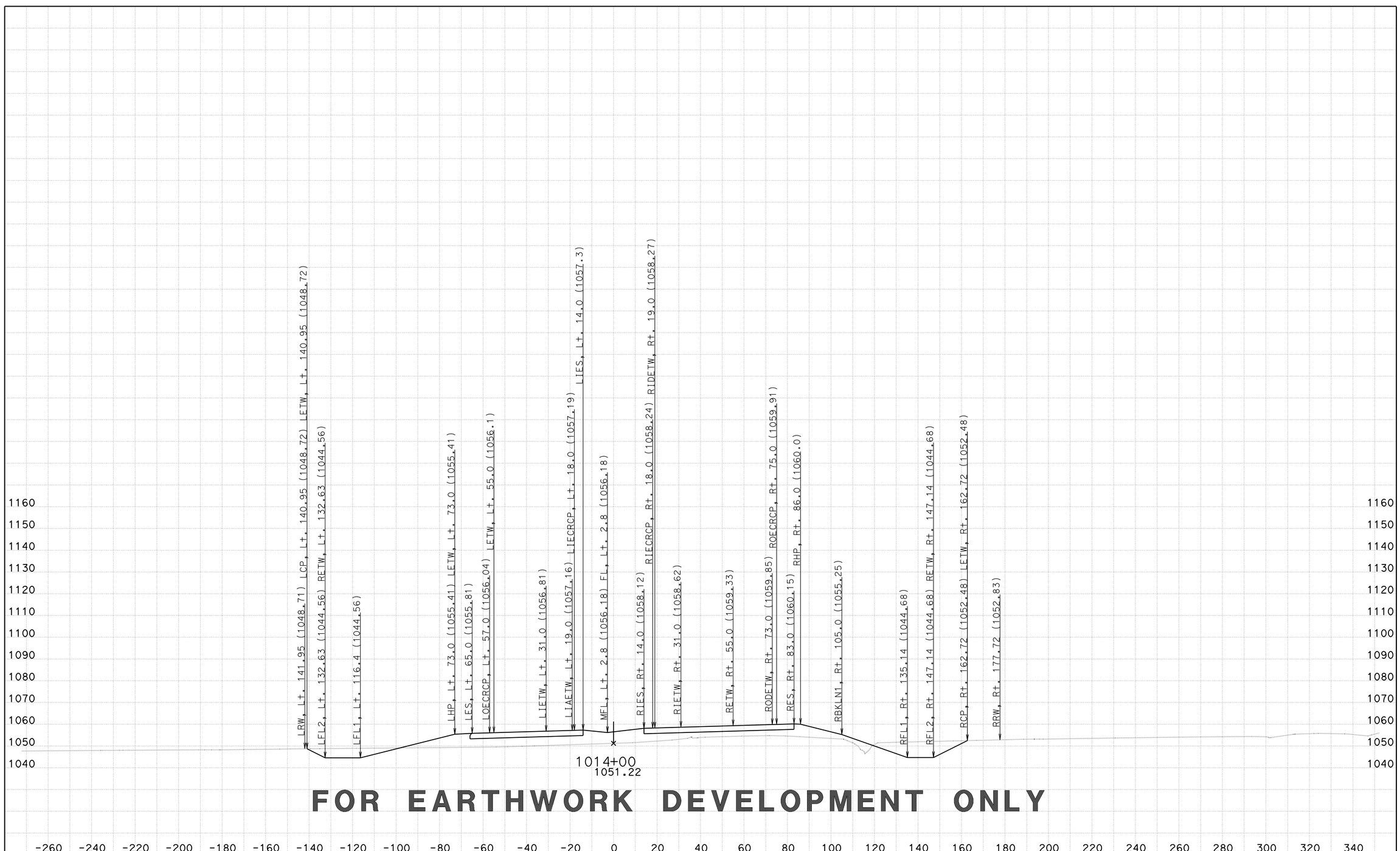


**FOR EARTHWORK DEVELOPMENT ONLY**

CREATED BY: D LOCKLING
DATE: 2/27/2015
KC Project: 46WH2B2 File: ..WH2B2\EAR\XS\wh2b2_fg+sub+feat.ear

CONTRACT: 05-330784
DIST/CO/RTE/PM: 05-SLO-46-46.0/50.2
PROJECT ID: 0512000076

SCALE: 1" = 20' Horiz.
1" = 20' Vert.

**All Dimensions are US Survey Feet**

**RTE46**
**CROSS SECTIONS**
SHEET 182 OF 379

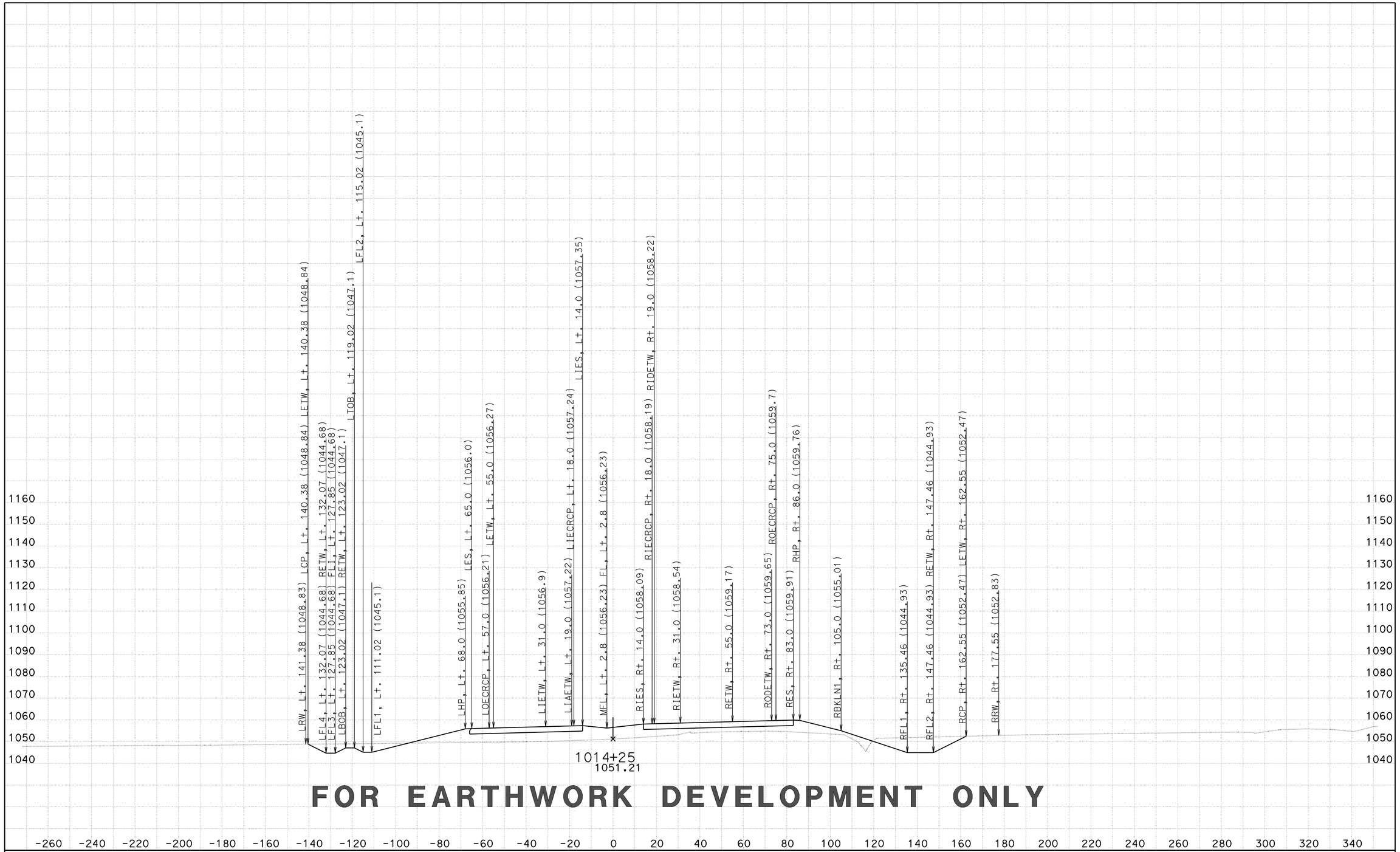


**FOR EARTHWORK DEVELOPMENT ONLY**

CREATED BY: D LOCKLING
DATE: 2/27/2015
KC Project: 46WH2B2 File: ..WH2B2\EAR\XS\wh2b2_fg+sub+feat.ear

CONTRACT: 05-330784
DIST/CO/RTE/PM: 05-SLO-46-46.0/50.2
PROJECT ID: 0512000076

SCALE: 1" = 20' Horiz.
1" = 20' Vert.

**All Dimensions are US Survey Feet**

**RTE46**
**CROSS SECTIONS**
SHEET 183 OF 379

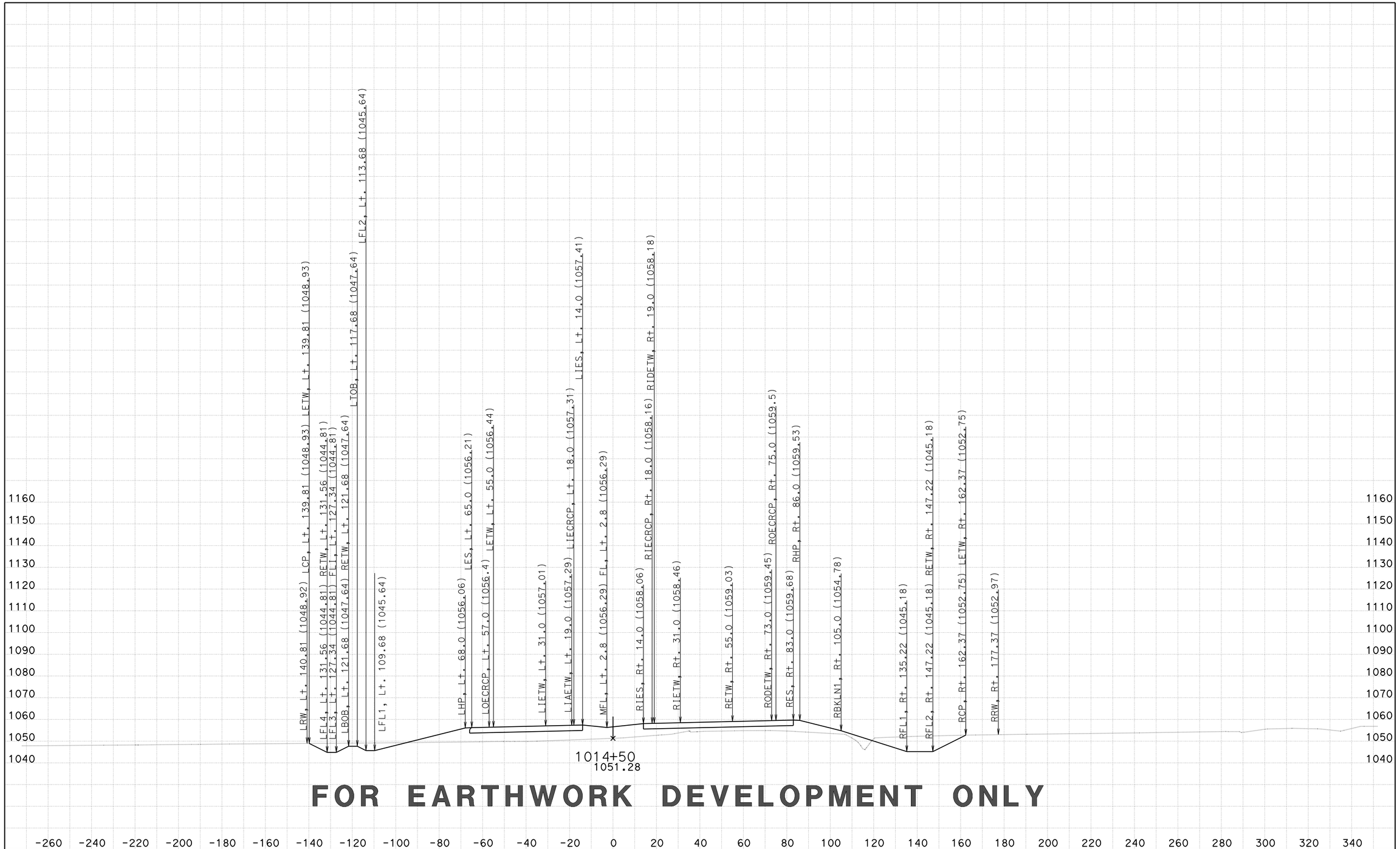


**FOR EARTHWORK DEVELOPMENT ONLY**

CREATED BY: D LOCKLING
DATE: 2/27/2015
KC Project: 46WH2B2 File: ..WH2B2\EAR\XS\wh2b2_fg+sub+feat.ear

CONTRACT: 05-330784
DIST/CO/RTE/PM: 05-SLO-46-46.0/50.2
PROJECT ID: 0512000076

SCALE: 1" = 20' Horiz.
1" = 20' Vert.

**All Dimensions are US Survey Feet**

**RTE46**
**CROSS SECTIONS**
SHEET 184 OF 379

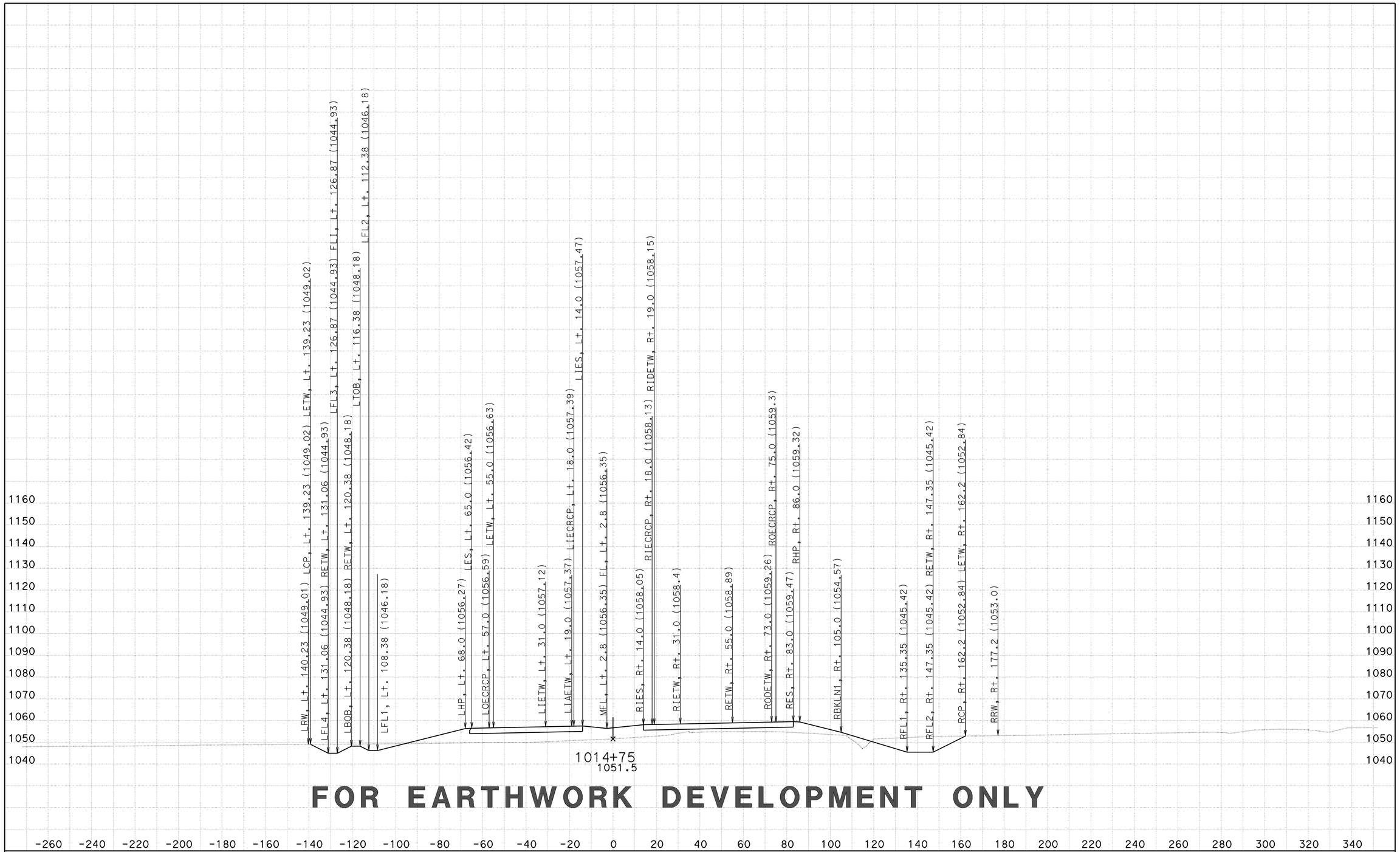


**FOR EARTHWORK DEVELOPMENT ONLY**

CREATED BY: D LOCKLING
DATE: 2/27/2015
KC Project: 46WH2B2 File: ..WH2B2\EAR\XS\wh2b2_fg+sub+feat.ear

CONTRACT: 05-330784
DIST/CO/RTE/PM: 05-SLO-46-46.0/50.2
PROJECT ID: 0512000076

SCALE: 1" = 20' Horiz.
1" = 20' Vert.

**All Dimensions are US Survey Feet**

**RTE46**
**CROSS SECTIONS**
SHEET 185 OF 379

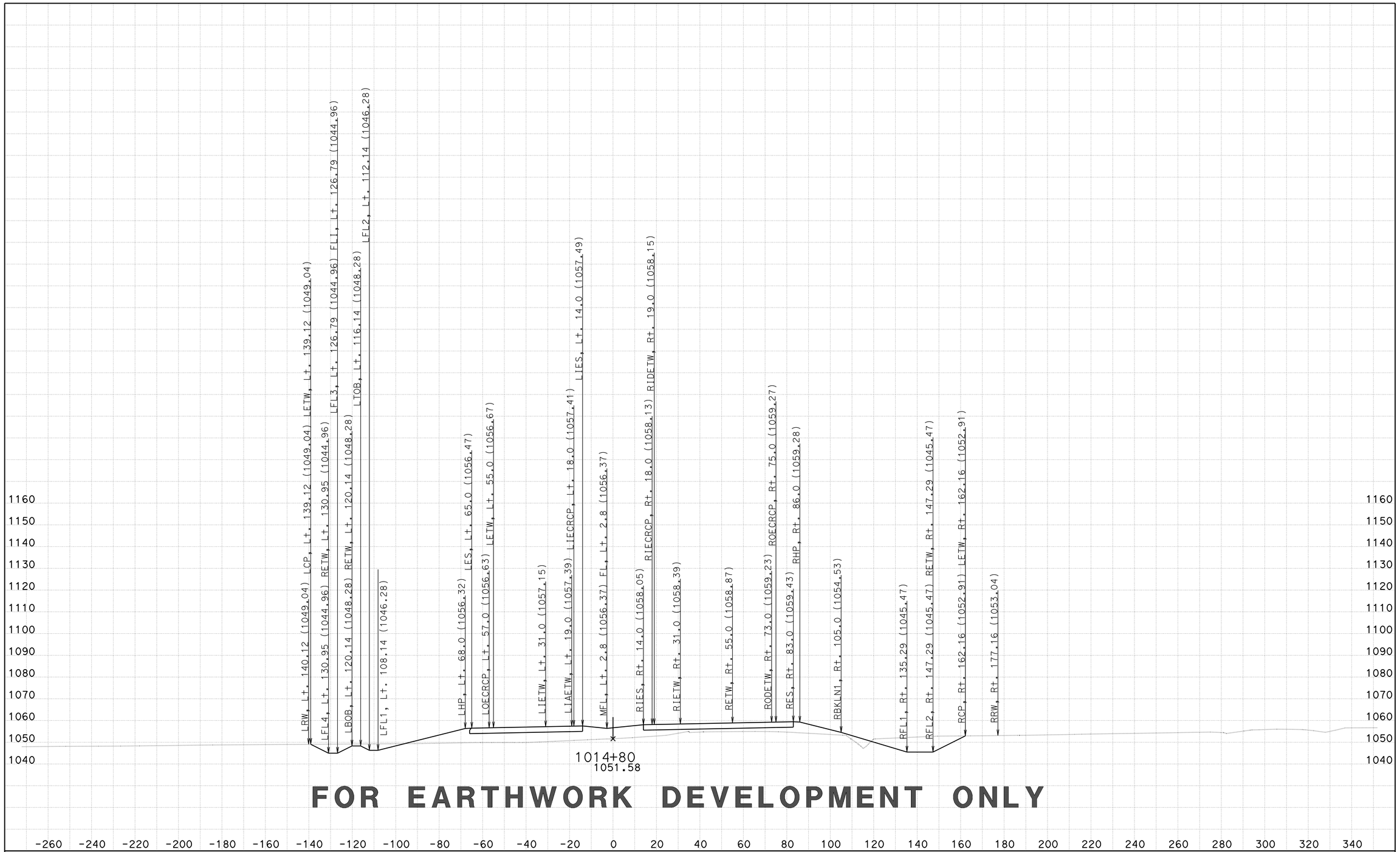


**FOR EARTHWORK DEVELOPMENT ONLY**

CREATED BY: D LOCKLING
DATE: 2/27/2015
KC Project: 46WH2B2 File: ..WH2B2\EAR\XS\wh2b2_fg+sub+feat.ear

CONTRACT: 05-330784
DIST/CO/RTE/PM: 05-SLO-46-46.0/50.2
PROJECT ID: 0512000076

SCALE: 1" = 20' Horiz.
1" = 20' Vert.

**All Dimensions are US Survey Feet**

**RTE46**
**CROSS SECTIONS**
SHEET 186 OF 379

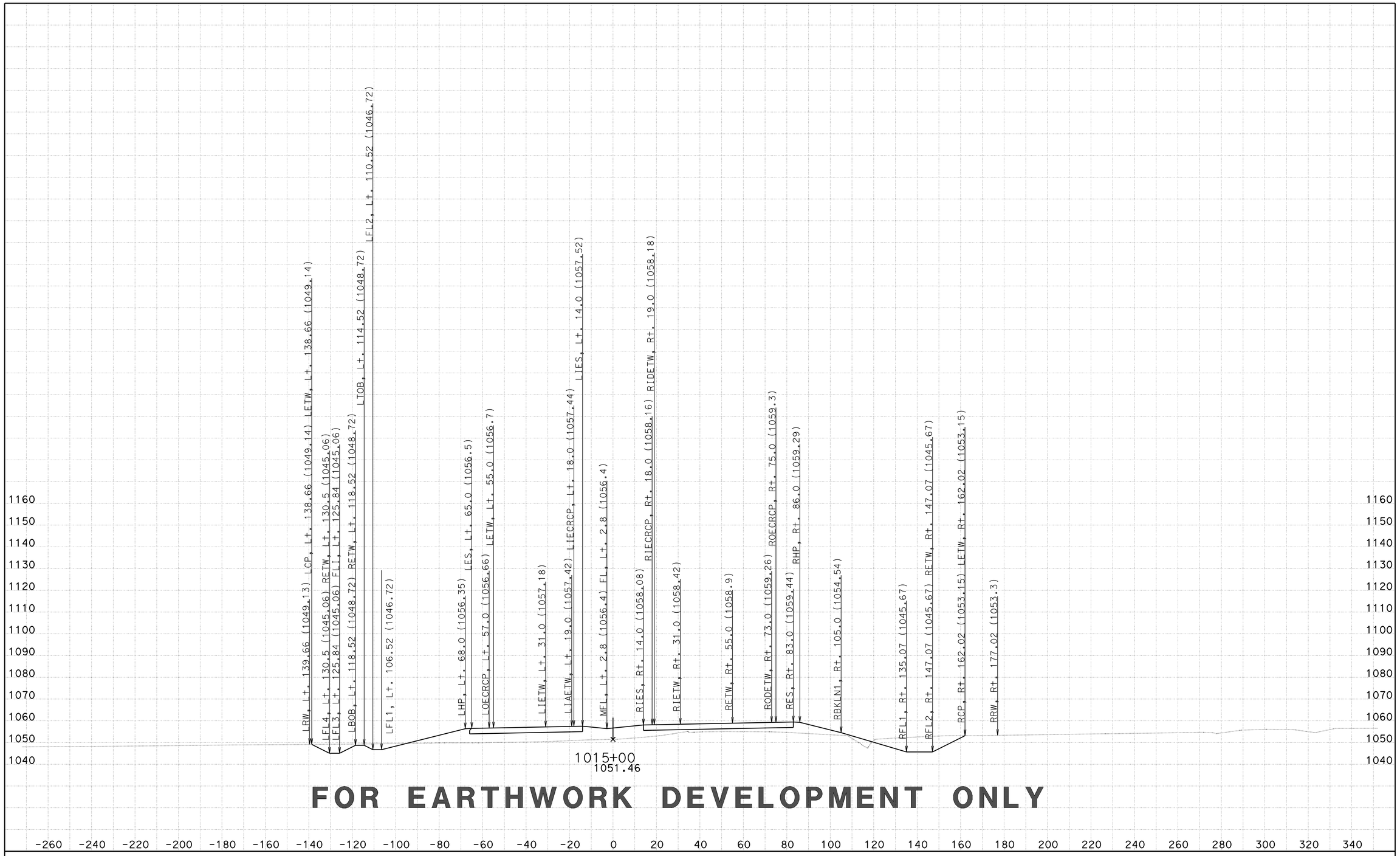


**FOR EARTHWORK DEVELOPMENT ONLY**

CREATED BY: D LOCKLING
DATE: 2/27/2015
KC Project: 46WH2B2 File: ..WH2B2\EAR\XS\wh2b2_fg+sub+feat.ear

CONTRACT: 05-330784
DIST/CO/RTE/PM: 05-SLO-46-46.0/50.2
PROJECT ID: 0512000076

SCALE: 1" = 20' Horiz.
1" = 20' Vert.
**All Dimensions are US Survey Feet**

**RTE46**
**CROSS SECTIONS**
SHEET 187 OF 379

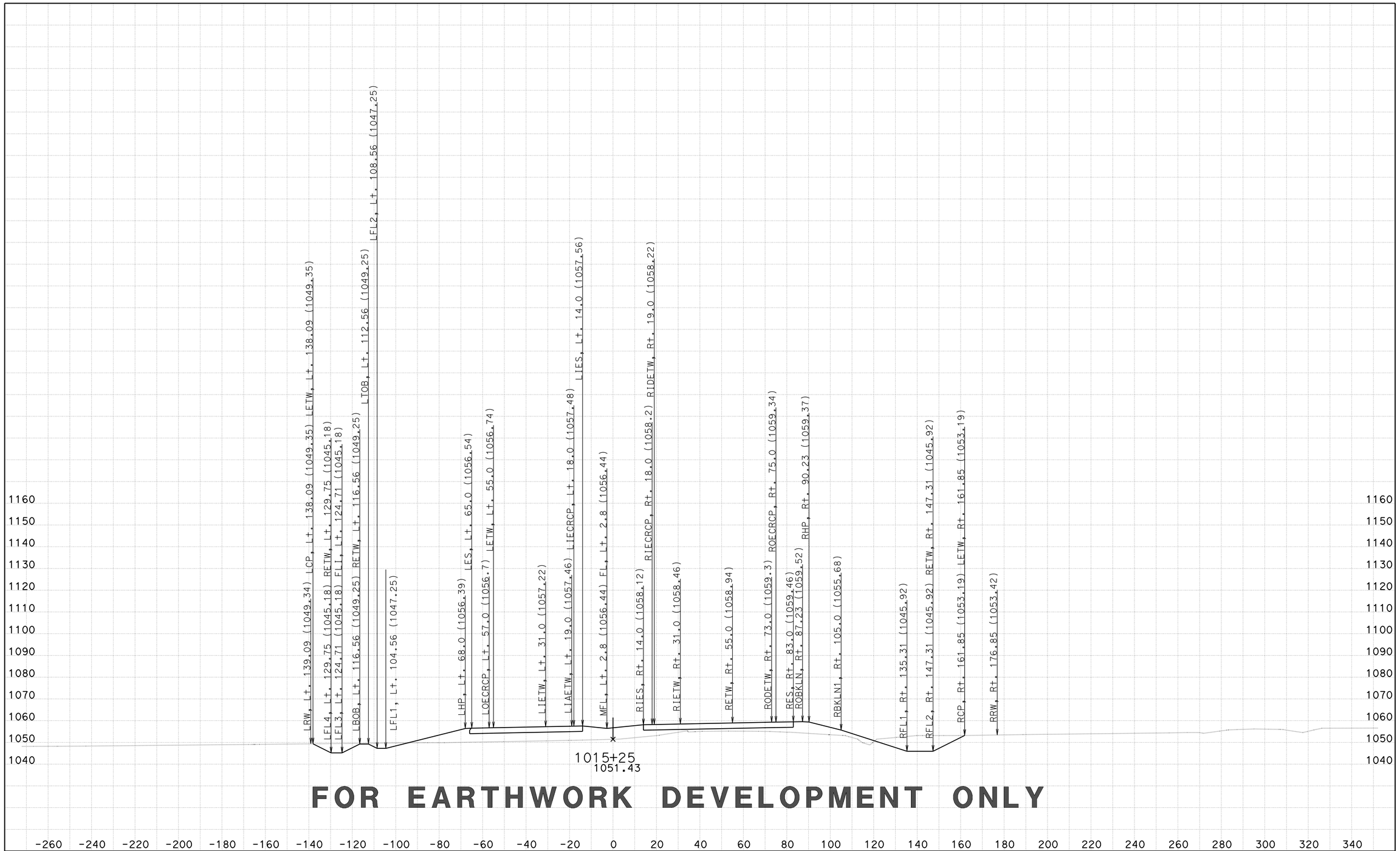


**FOR EARTHWORK DEVELOPMENT ONLY**

CREATED BY: D LOCKLING
DATE: 2/27/2015
KC Project: 46WH2B2 File: ..WH2B2\EAR\XS\wh2b2_fg+sub+feat.ear

CONTRACT: 05-330784
DIST/CO/RTE/PM: 05-SLO-46-46.0/50.2
PROJECT ID: 0512000076

SCALE: 1" = 20' Horiz.
1" = 20' Vert.

**All Dimensions are US Survey Feet**

**RTE46**
**CROSS SECTIONS**
SHEET 188 OF 379

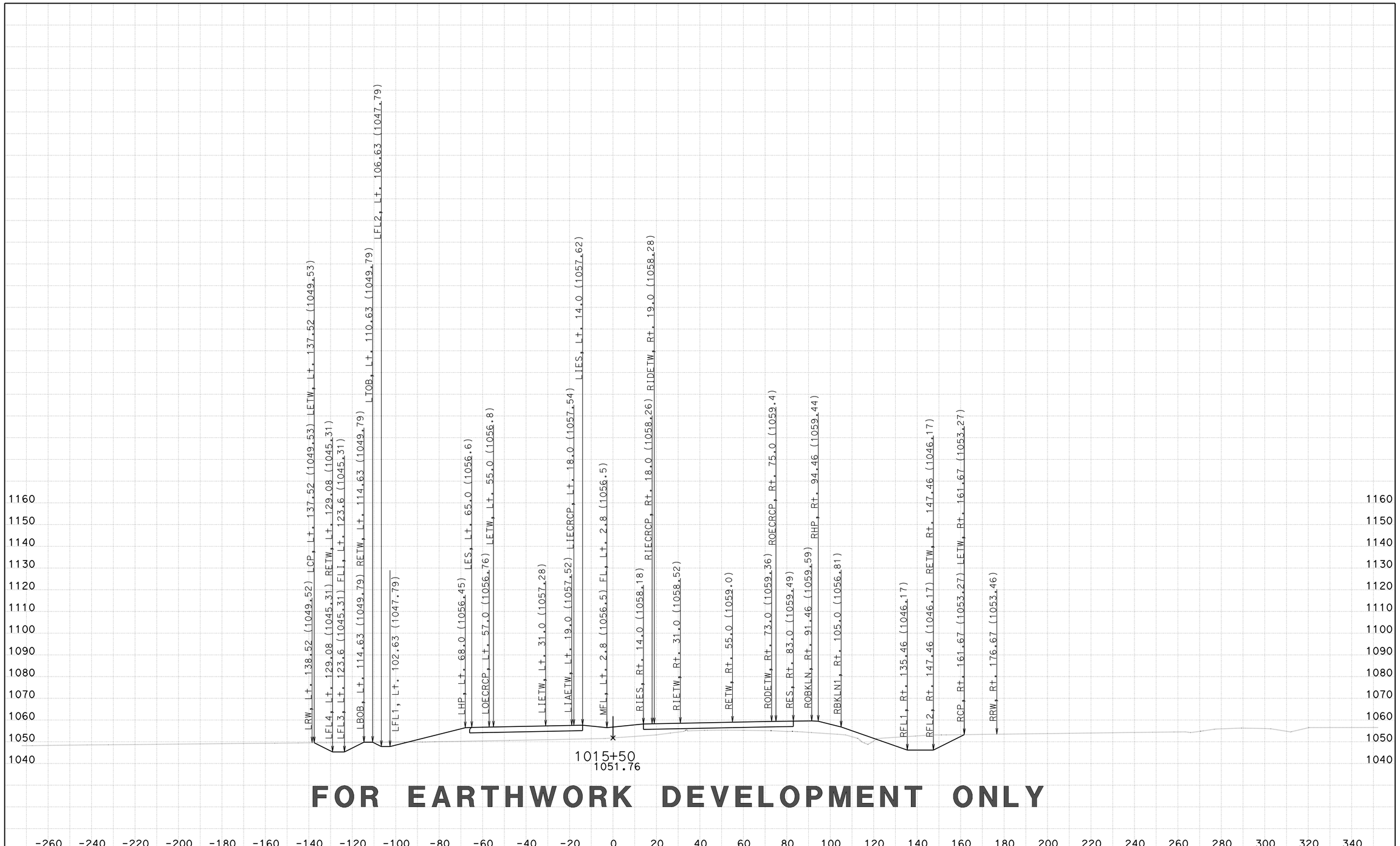


**FOR EARTHWORK DEVELOPMENT ONLY**

CREATED BY: D LOCKLING
DATE: 2/27/2015
KC Project: 46WH2B2 File: ..WH2B2\EAR\XS\wh2b2_fg+sub+feat.ear

CONTRACT: 05-330784
DIST/CO/RTE/PM: 05-SLO-46-46.0/50.2
PROJECT ID: 0512000076

SCALE: 1" = 20' Horiz.
1" = 20' Vert.

**All Dimensions are US Survey Feet**

**RTE46**
**CROSS SECTIONS**
SHEET 189 OF 379

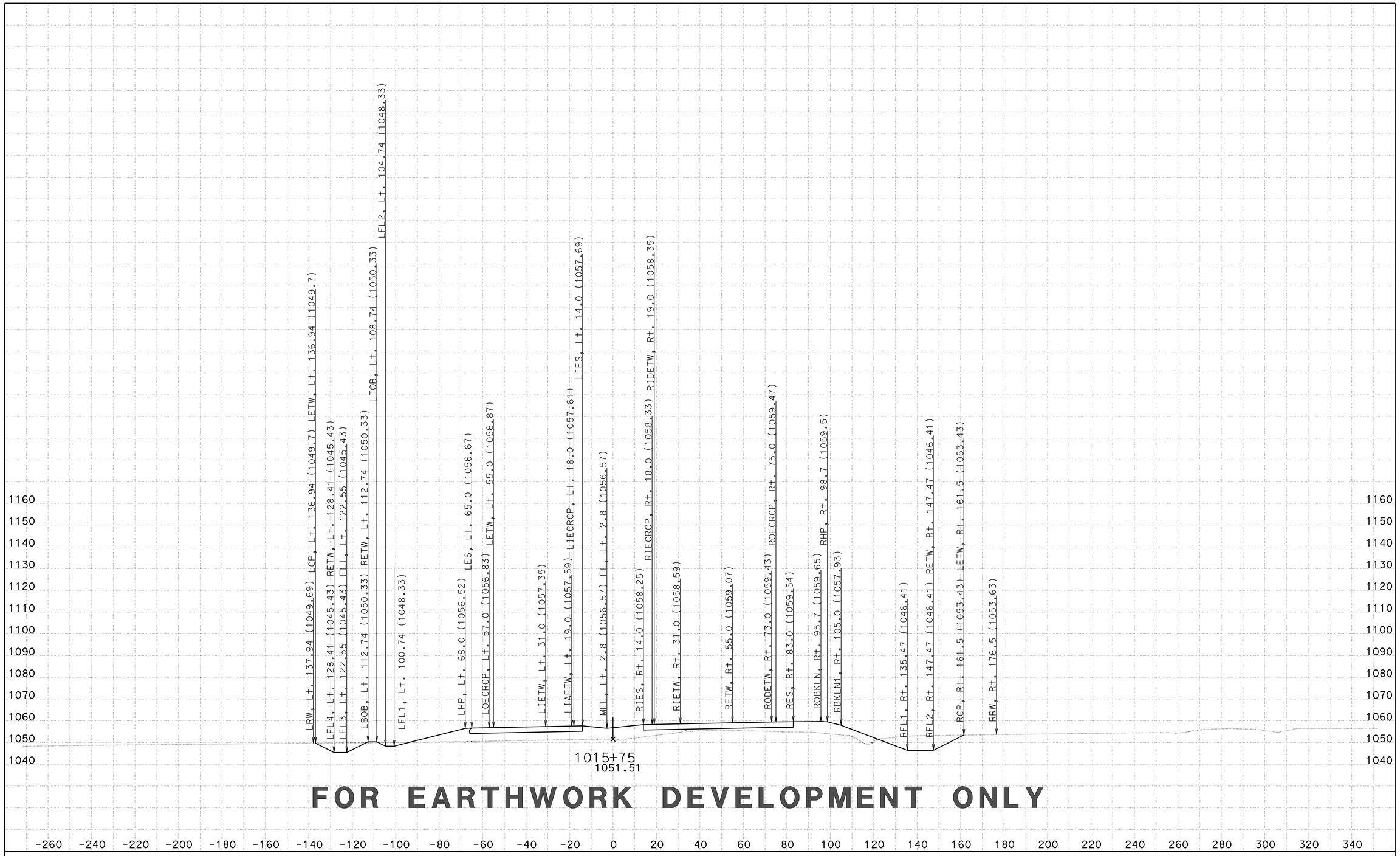


**FOR EARTHWORK DEVELOPMENT ONLY**

CREATED BY: D LOCKLING
DATE: 2/27/2015
KC Project: 46WH2B2 File: ..WH2B2\EAR\XS\wh2b2_fg+sub+feat.ear

CONTRACT: 05-330784
DIST/CO/RTE/PM: 05-SLO-46-46.0/50.2
PROJECT ID: 0512000076

SCALE: 1" = 20' Horiz.
1" = 20' Vert.
**All Dimensions are US Survey Feet**

**RTE46**
**CROSS SECTIONS**
SHEET 190 OF 379

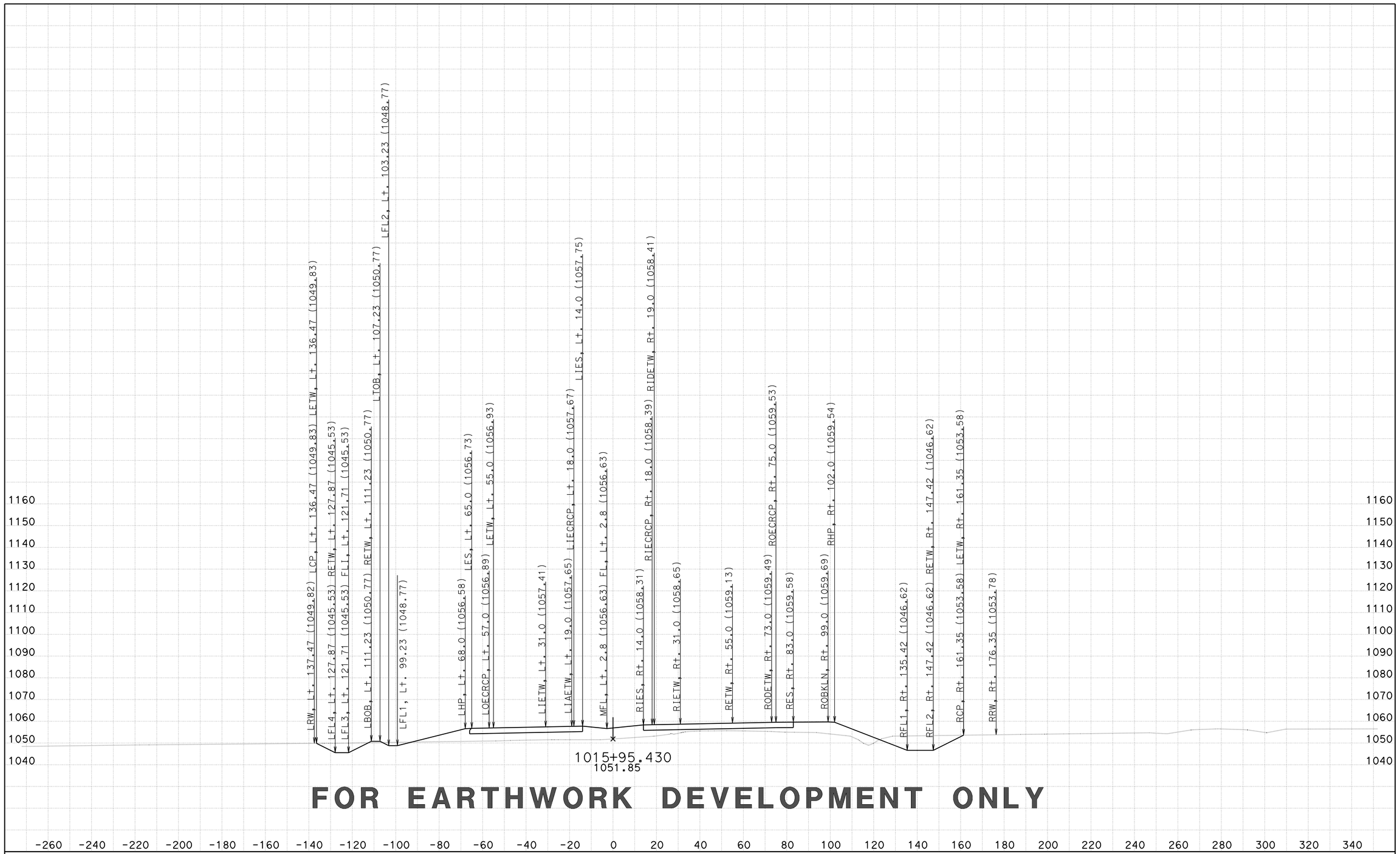


**FOR EARTHWORK DEVELOPMENT ONLY**

CREATED BY: D LOCKLING
DATE: 2/27/2015
KC Project: 46WH2B2 File: ..WH2B2\EAR\XS\wh2b2_fg+sub+feat.ear

CONTRACT: 05-330784
DIST/CO/RTE/PM: 05-SLO-46-46.0/50.2
PROJECT ID: 0512000076

SCALE: 1" = 20' Horiz.
1" = 20' Vert.

**All Dimensions are US Survey Feet**

**RTE46**
**CROSS SECTIONS**
SHEET 191 OF 379

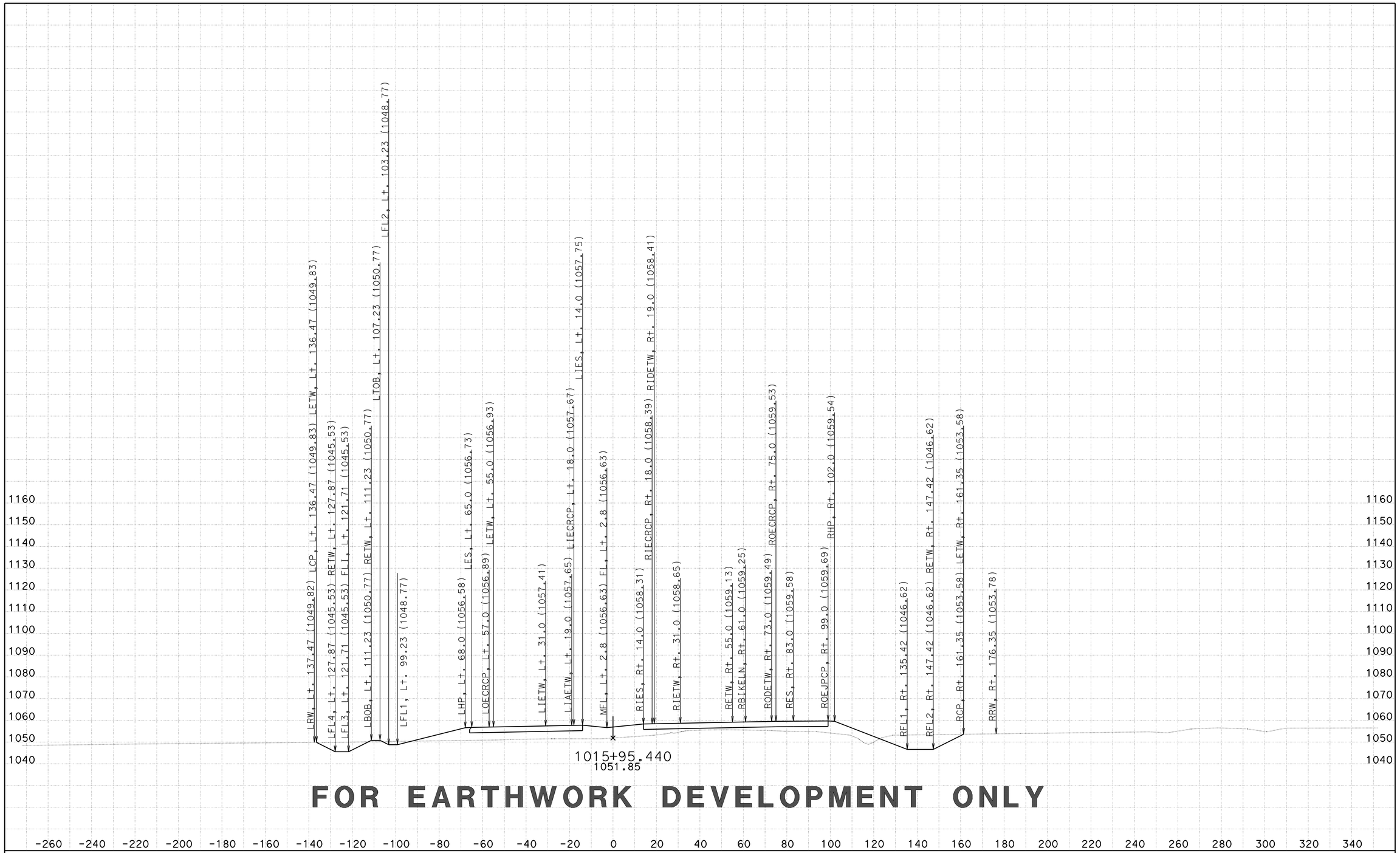


**FOR EARTHWORK DEVELOPMENT ONLY**

CREATED BY: D LOCKLING
DATE: 2/27/2015
KC Project: 46WH2B2 File: ..WH2B2\EAR\XS\wh2b2_fg+sub+feat.ear

CONTRACT: 05-330784
DIST/CO/RTE/PM: 05-SLO-46-46.0/50.2
PROJECT ID: 0512000076

SCALE: 1" = 20' Horiz.
1" = 20' Vert.

**All Dimensions are US Survey Feet**

**RTE46**
**CROSS SECTIONS**
SHEET 192 OF 379




**FOR EARTHWORK DEVELOPMENT ONLY**

CREATED BY: D LOCKLING
DATE: 2/27/2015
KC Project: 46WH2B2 File: ..WH2B2\EAR\XS\wh2b2_fg+sub+feat.ear

CONTRACT: 05-330784
DIST/CO/RTE/PM: 05-SLO-46-46.0/50.2
PROJECT ID: 0512000076

SCALE: 1" = 20' Horiz.
1" = 20' Vert.

**All Dimensions are US Survey Feet**

**RTE46**
**CROSS SECTIONS**
SHEET 193 OF 379

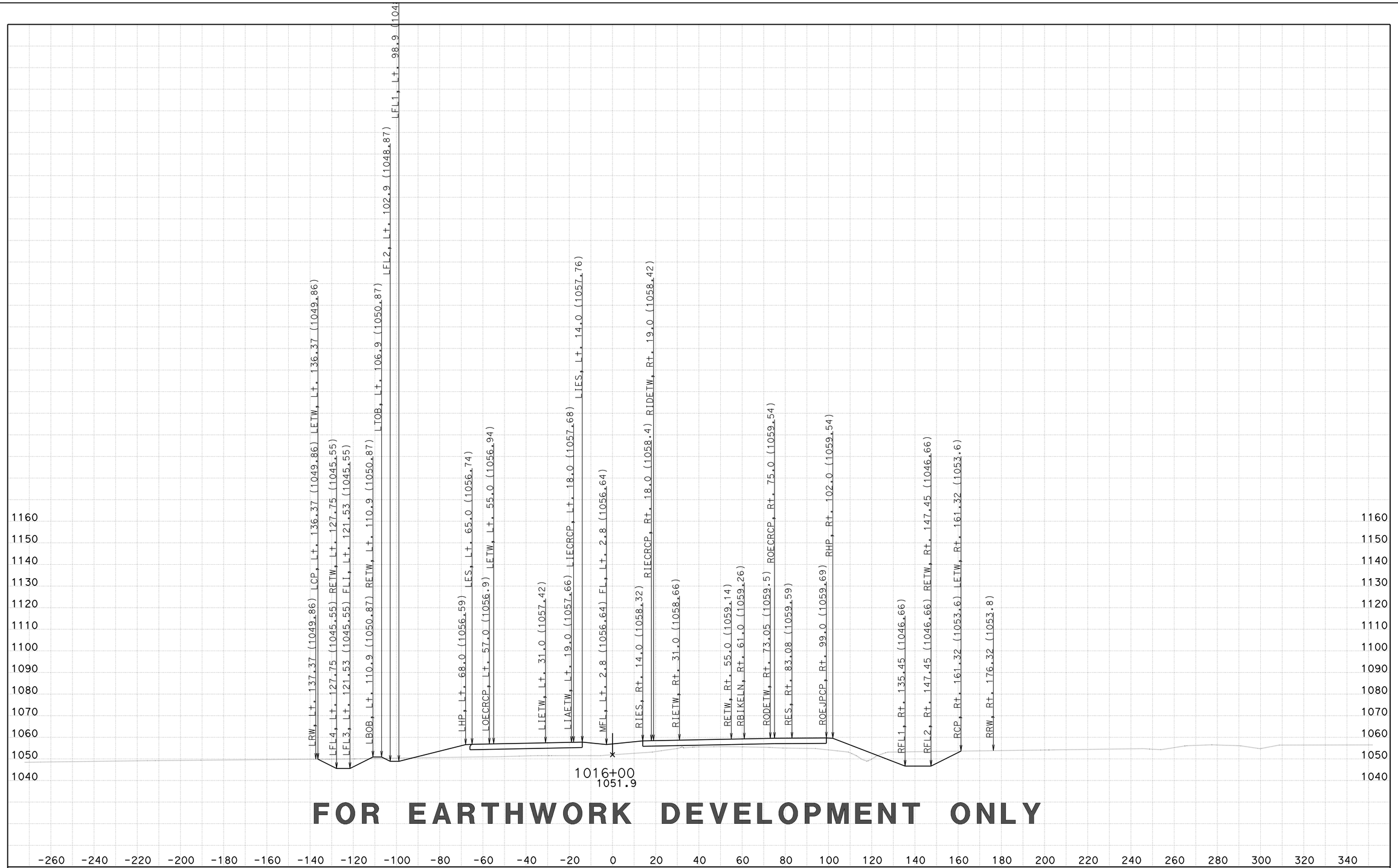


**FOR EARTHWORK DEVELOPMENT ONLY**

CREATED BY: D LOCKLING
DATE: 2/27/2015
KC Project: 46WH2B2 File: ..WH2B2\EAR\XS\wh2b2_fg+sub+feat.ear

CONTRACT: 05-330784
DIST/CO/RTE/PM: 05-SLO-46-46.0/50.2
PROJECT ID: 0512000076

SCALE: 1" = 20' Horiz.
1" = 20' Vert.

**All Dimensions are US Survey Feet**

**RTE46**
**CROSS SECTIONS**
SHEET 194 OF 379

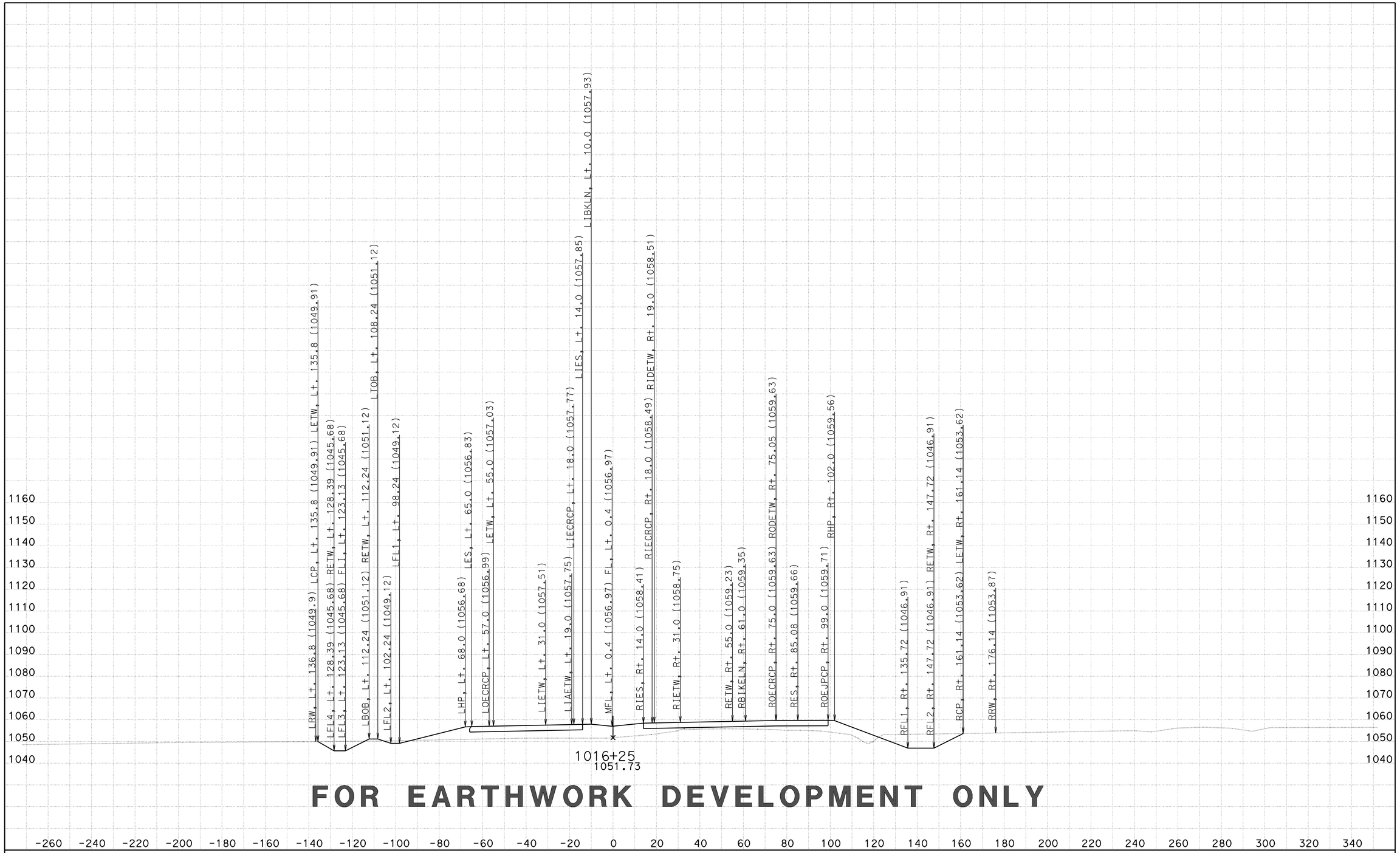


**FOR EARTHWORK DEVELOPMENT ONLY**

CREATED BY: D LOCKLING
DATE: 2/27/2015
KC Project: 46WH2B2 File: ..WH2B2\EAR\XS\wh2b2_fg+sub+feat.ear

CONTRACT: 05-330784
DIST/CO/RTE/PM: 05-SLO-46-46.0/50.2
PROJECT ID: 0512000076

SCALE: 1" = 20' Horiz.
1" = 20' Vert.

**All Dimensions are US Survey Feet**

**RTE46**
**CROSS SECTIONS**
SHEET 195 OF 379

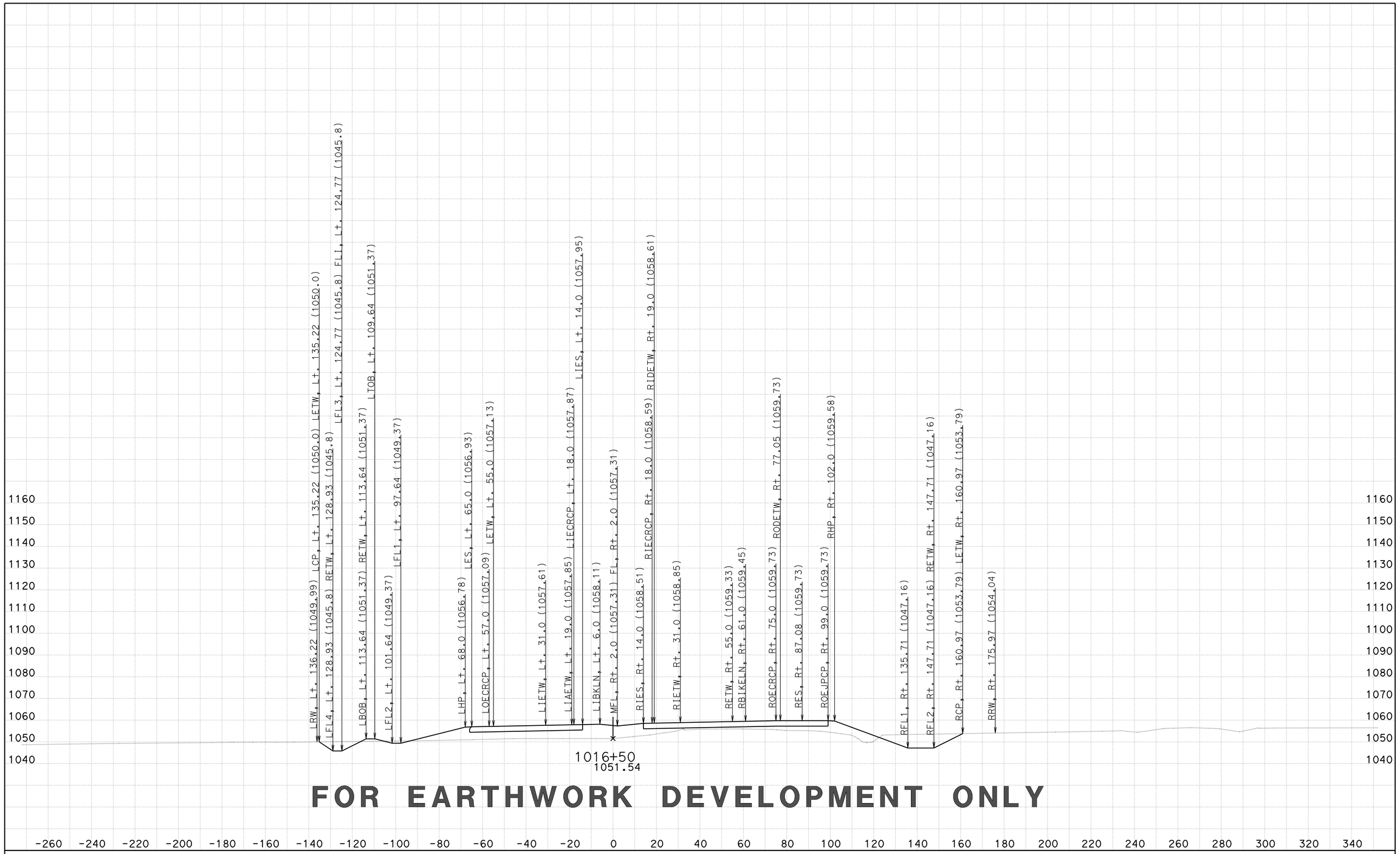


**FOR EARTHWORK DEVELOPMENT ONLY**

CREATED BY: D LOCKLING
DATE: 2/27/2015
KC Project: 46WH2B2 File: ..WH2B2\EAR\XS\wh2b2_fg+sub+feat.ear

CONTRACT: 05-330784
DIST/CO/RTE/PM: 05-SLO-46-46.0/50.2
PROJECT ID: 0512000076

SCALE: 1" = 20' Horiz.
1" = 20' Vert.

**All Dimensions are US Survey Feet**

**RTE46**
**CROSS SECTIONS**
SHEET 196 OF 379




**FOR EARTHWORK DEVELOPMENT ONLY**

CREATED BY: D LOCKLING
DATE: 2/27/2015
KC Project: 46WH2B2 File: ..WH2B2\EAR\XS\wh2b2_fg+sub+feat.ear

CONTRACT: 05-330784
DIST/CO/RTE/PM: 05-SLO-46-46.0/50.2
PROJECT ID: 0512000076

SCALE: 1" = 20' Horiz.
1" = 20' Vert.

**All Dimensions are US Survey Feet**

**RTE46**
**CROSS SECTIONS**
SHEET 197 OF 379




**FOR EARTHWORK DEVELOPMENT ONLY**

CREATED BY: D LOCKLING
DATE: 2/27/2015
KC Project: 46WH2B2 File: ..WH2B2\EAR\XS\wh2b2_fg+sub+feat.ear

CONTRACT: 05-330784
DIST/CO/RTE/PM: 05-SLO-46-46.0/50.2
PROJECT ID: 0512000076

SCALE: 1" = 20' Horiz.
1" = 20' Vert.

**All Dimensions are US Survey Feet**

**RTE46**
**CROSS SECTIONS**
SHEET 198 OF 379

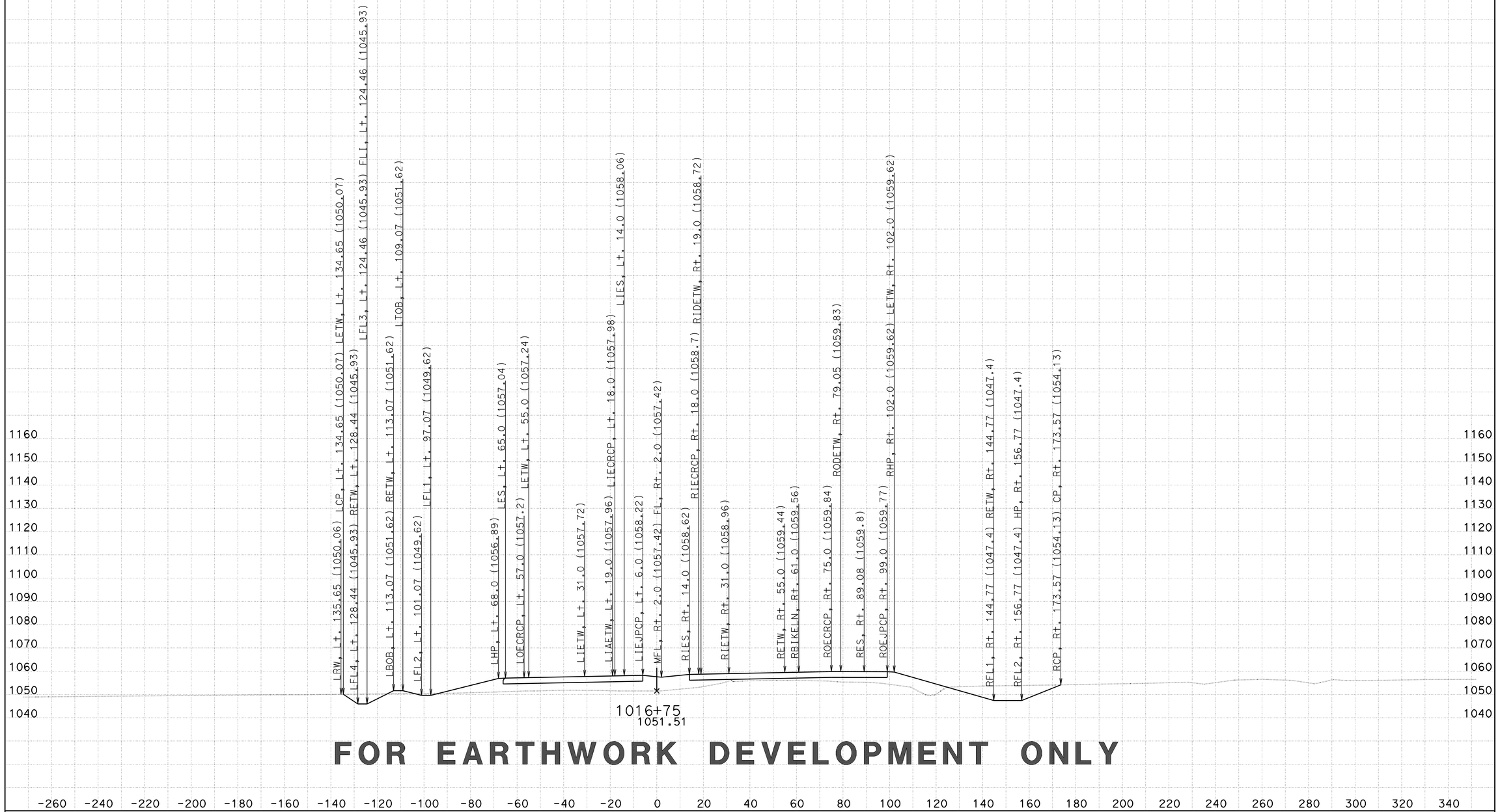


**FOR EARTHWORK DEVELOPMENT ONLY**

CREATED BY: D LOCKLING
DATE: 2/27/2015
KC Project: 46WH2B2 File: ..WH2B2\EAR\XS\wh2b2_fg+sub+feat.ear

CONTRACT: 05-330784
DIST/CO/RTE/PM: 05-SLO-46-46.0/50.2
PROJECT ID: 0512000076

SCALE: 1" = 20' Horiz.
1" = 20' Vert.

**All Dimensions are US Survey Feet**

**RTE46**
**CROSS SECTIONS**
SHEET 199 OF 379




**FOR EARTHWORK DEVELOPMENT ONLY**

CREATED BY: D LOCKLING
DATE: 2/27/2015
KC Project: 46WH2B2 File: ..WH2B2\EAR\XS\wh2b2_fg+sub+feat.ear

CONTRACT: 05-330784
DIST/CO/RTE/PM: 05-SLO-46-46.0/50.2
PROJECT ID: 0512000076

SCALE: 1" = 20' Horiz.
1" = 20' Vert.

**All Dimensions are US Survey Feet**

**RTE46**
**CROSS SECTIONS**
SHEET 200 OF 379