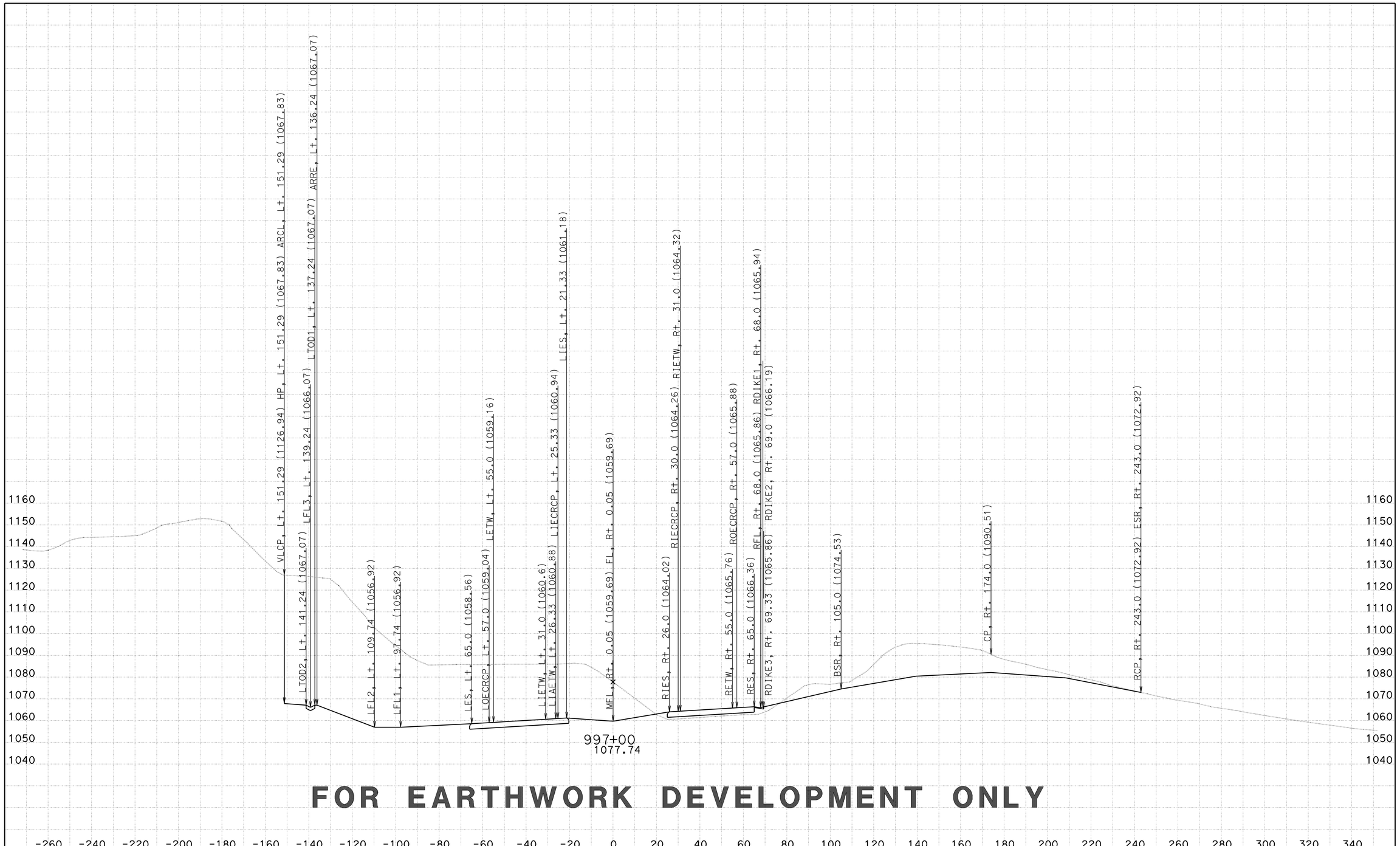

FOR EARTHWORK DEVELOPMENT ONLY

CREATED BY: D LOCKLING
DATE: 2/27/2015
KC Project: 46WH2B2 File: ..WH2B2\EAR\XS\wh2b2_fg+sub+feat.ear

CONTRACT: 05-330784
DIST/CO/RTE/PM: 05-SLO-46-46.0/50.2
PROJECT ID: 0512000076

SCALE: 1" = 20' Horiz.
1" = 20' Vert.
All Dimensions are US Survey Feet

RTE46
CROSS SECTIONS
SHEET 101 OF 379

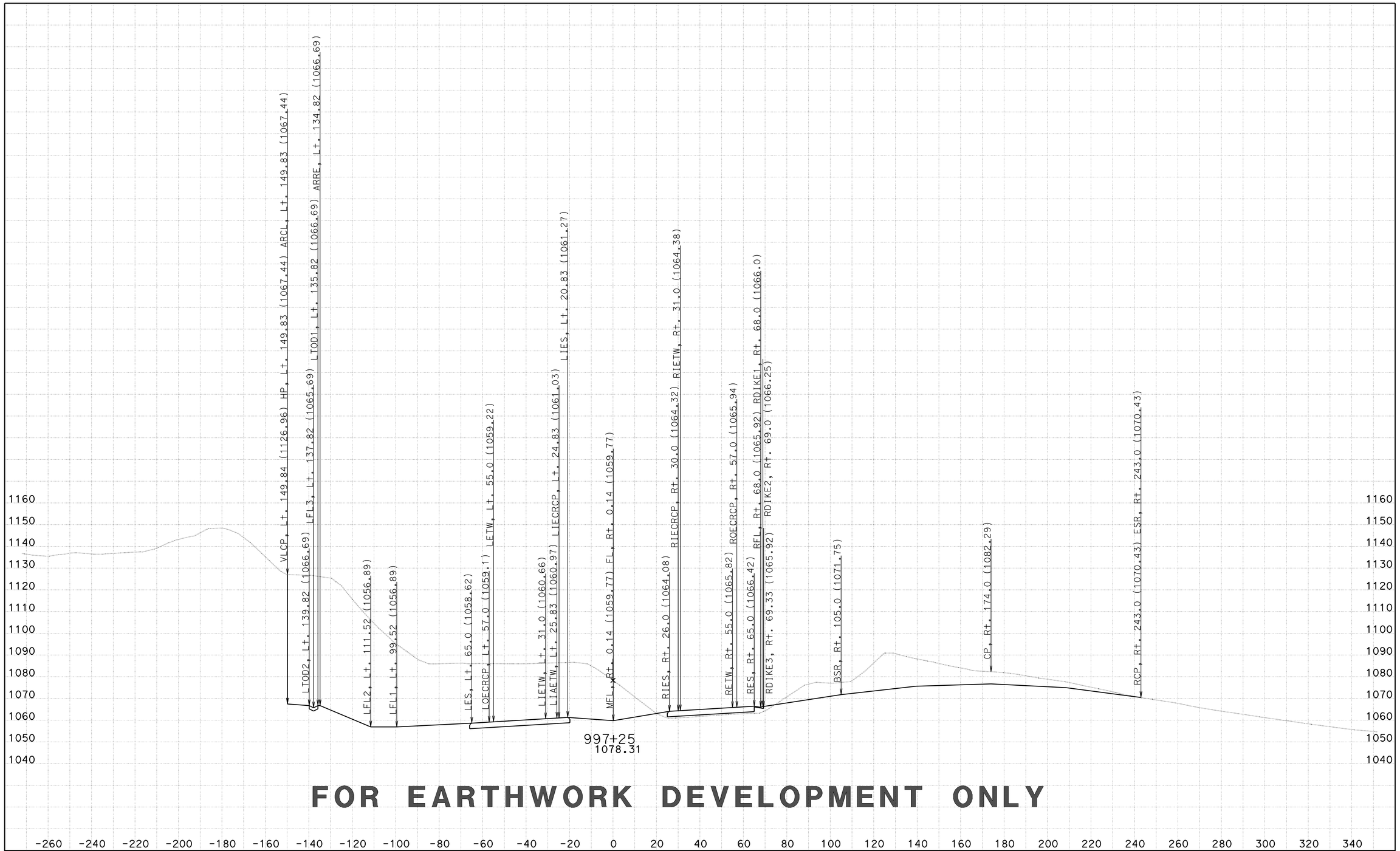

FOR EARTHWORK DEVELOPMENT ONLY

CREATED BY: D LOCKLING
DATE: 2/27/2015
KC Project: 46WH2B2 File: ..WH2B2\EAR\XS\wh2b2_fg+sub+feat.ear

CONTRACT: 05-330784
DIST/CO/RTE/PM: 05-SLO-46-46.0/50.2
PROJECT ID: 0512000076

SCALE: 1" = 20' Horiz.
1" = 20' Vert.

All Dimensions are US Survey Feet

RTE46
CROSS SECTIONS
SHEET 102 OF 379

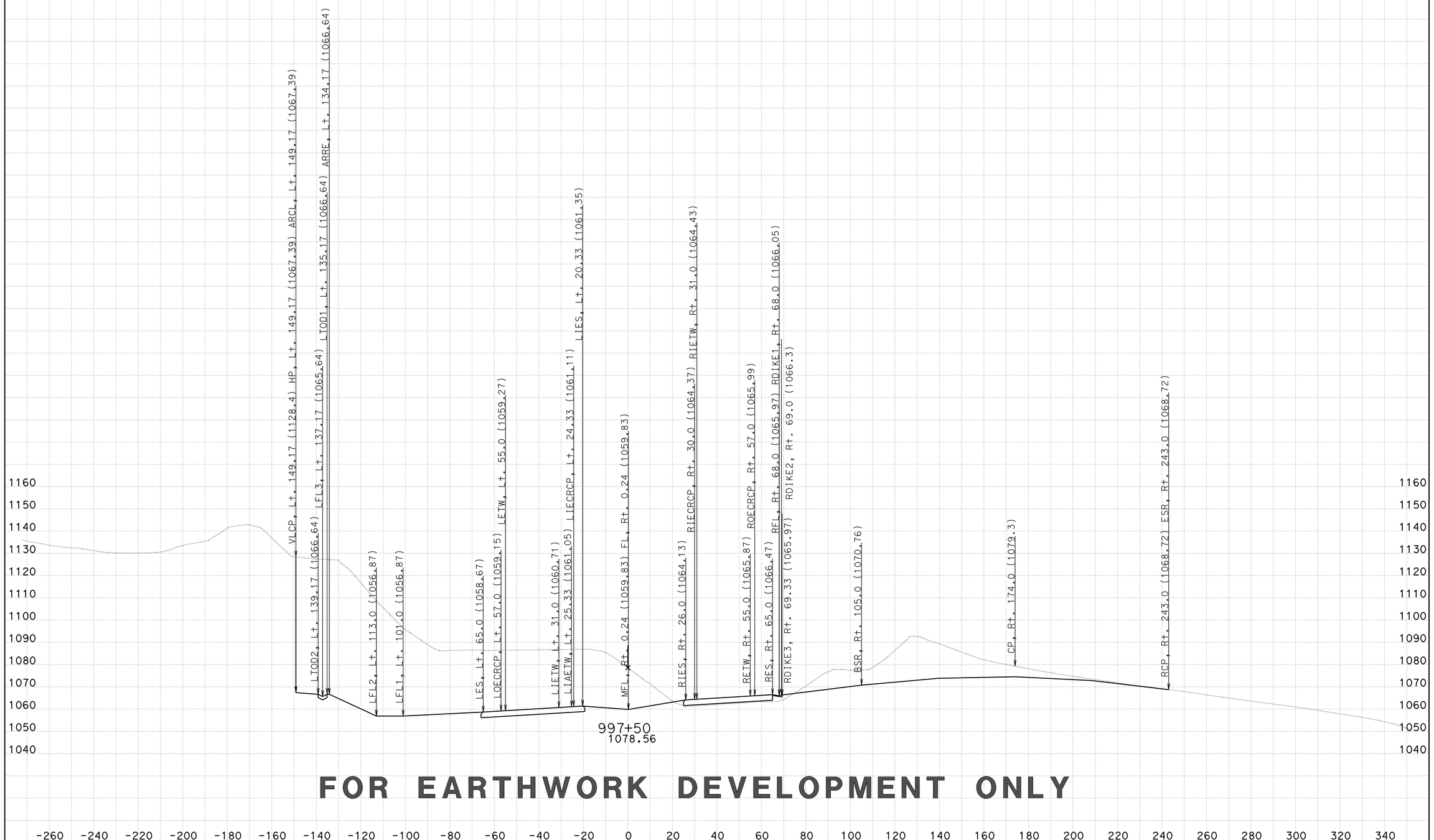

FOR EARTHWORK DEVELOPMENT ONLY

CREATED BY: D LOCKLING
DATE: 2/27/2015
KC Project: 46WH2B2 File: ..WH2B2\EAR\XS\wh2b2_fg+sub+feat.ear

CONTRACT: 05-330784
DIST/CO/RTE/PM: 05-SLO-46-46.0/50.2
PROJECT ID: 0512000076

SCALE: 1" = 20' Horiz.
1" = 20' Vert.

All Dimensions are US Survey Feet

RTE46
CROSS SECTIONS
SHEET 103 OF 379

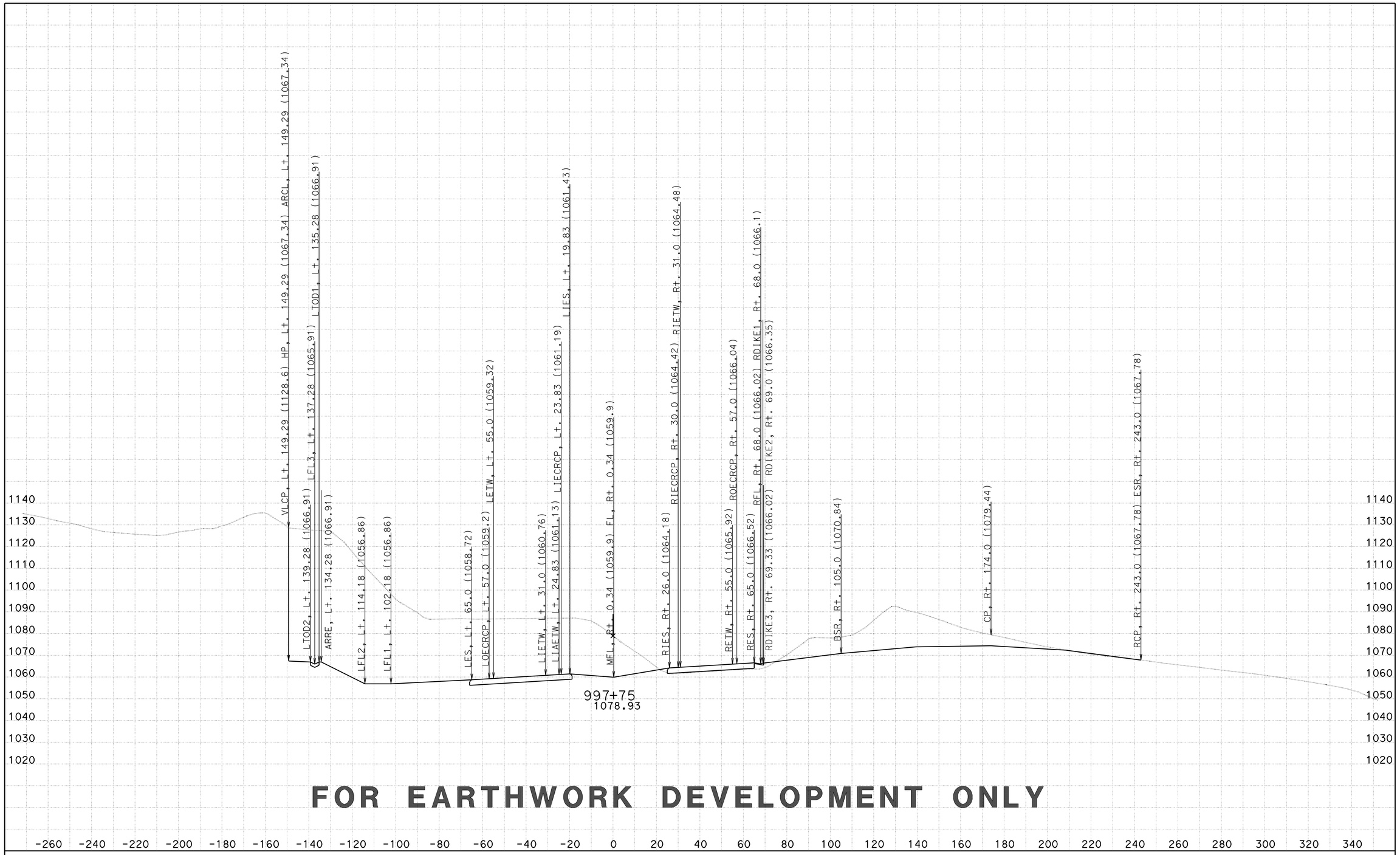

FOR EARTHWORK DEVELOPMENT ONLY

CREATED BY: D LOCKLING
DATE: 2/27/2015
KC Project: 46WH2B2 File: ..WH2B2\EAR\XS\wh2b2_fg+sub+feat.ear

CONTRACT: 05-330784
DIST/CO/RTE/PM: 05-SLO-46-46.0/50.2
PROJECT ID: 0512000076

SCALE: 1" = 20' Horiz.
1" = 20' Vert.

All Dimensions are US Survey Feet

RTE46
CROSS SECTIONS
SHEET 104 OF 379

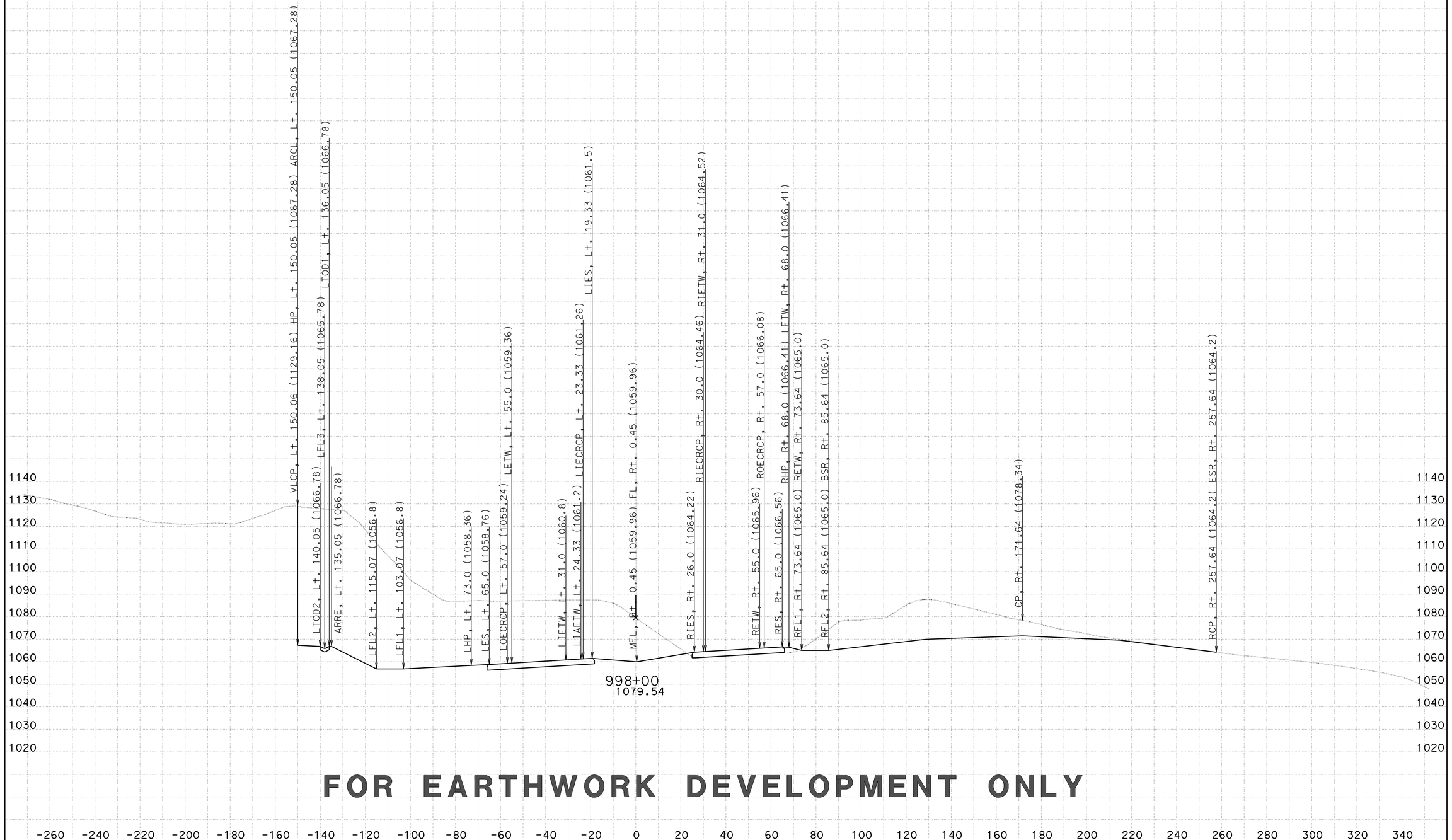

FOR EARTHWORK DEVELOPMENT ONLY

CREATED BY: D LOCKLING
DATE: 2/27/2015
KC Project: 46WH2B2 File: ..WH2B2\EAR\XS\wh2b2_fg+sub+feat.ear

CONTRACT: 05-330784
DIST/CO/RTE/PM: 05-SLO-46-46.0/50.2
PROJECT ID: 0512000076

SCALE: 1" = 20' Horiz.
1" = 20' Vert.

All Dimensions are US Survey Feet

RTE46
CROSS SECTIONS
SHEET 105 OF 379

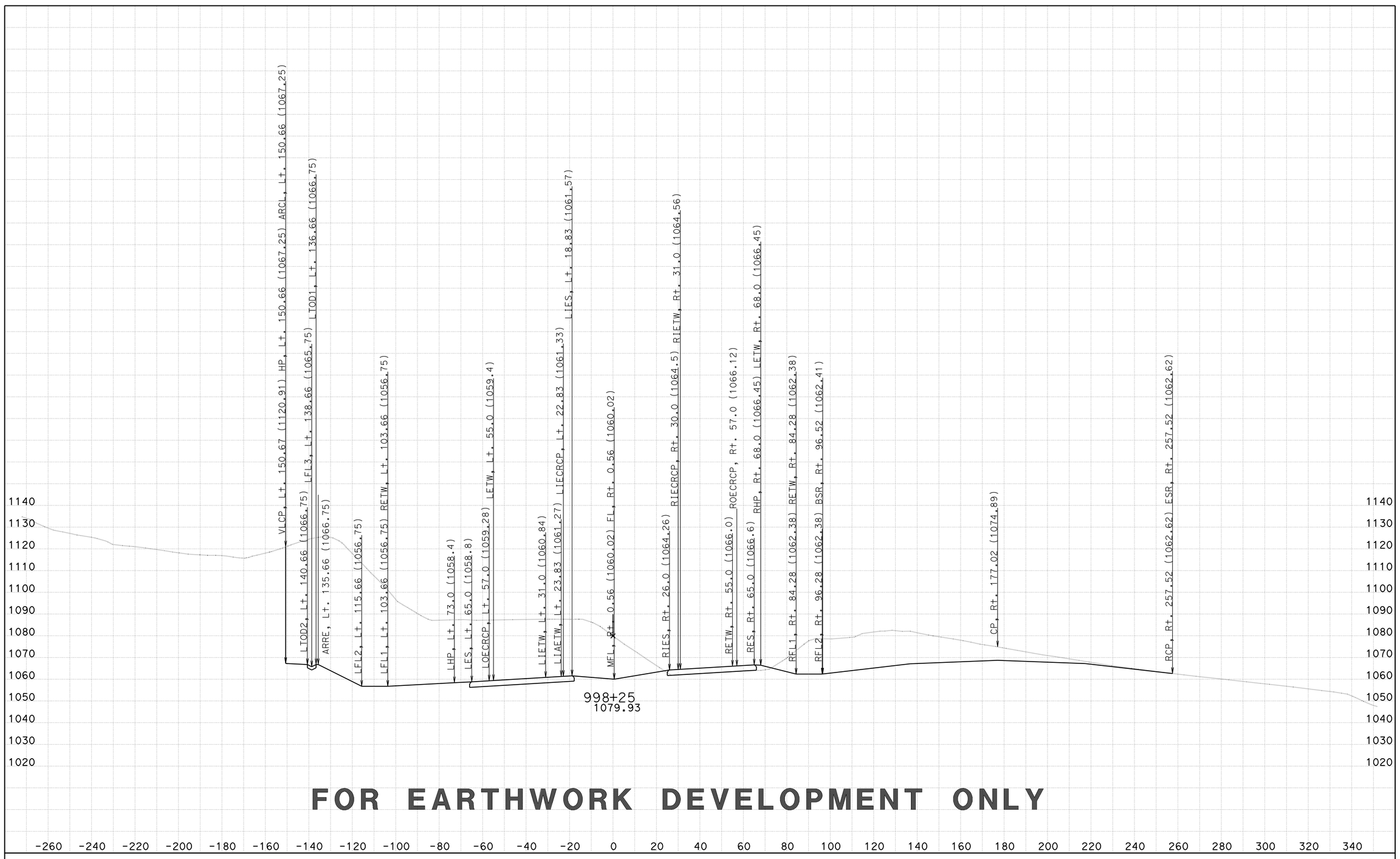

FOR EARTHWORK DEVELOPMENT ONLY

CREATED BY: D LOCKLING
DATE: 2/27/2015
KC Project: 46WH2B2 File: ..WH2B2\EAR\XS\wh2b2_fg+sub+feat.ear

CONTRACT: 05-330784
DIST/CO/RTE/PM: 05-SLO-46-46.0/50.2
PROJECT ID: 0512000076

SCALE: 1" = 20' Horiz.
1" = 20' Vert.

All Dimensions are US Survey Feet

RTE46
CROSS SECTIONS
SHEET 106 OF 379

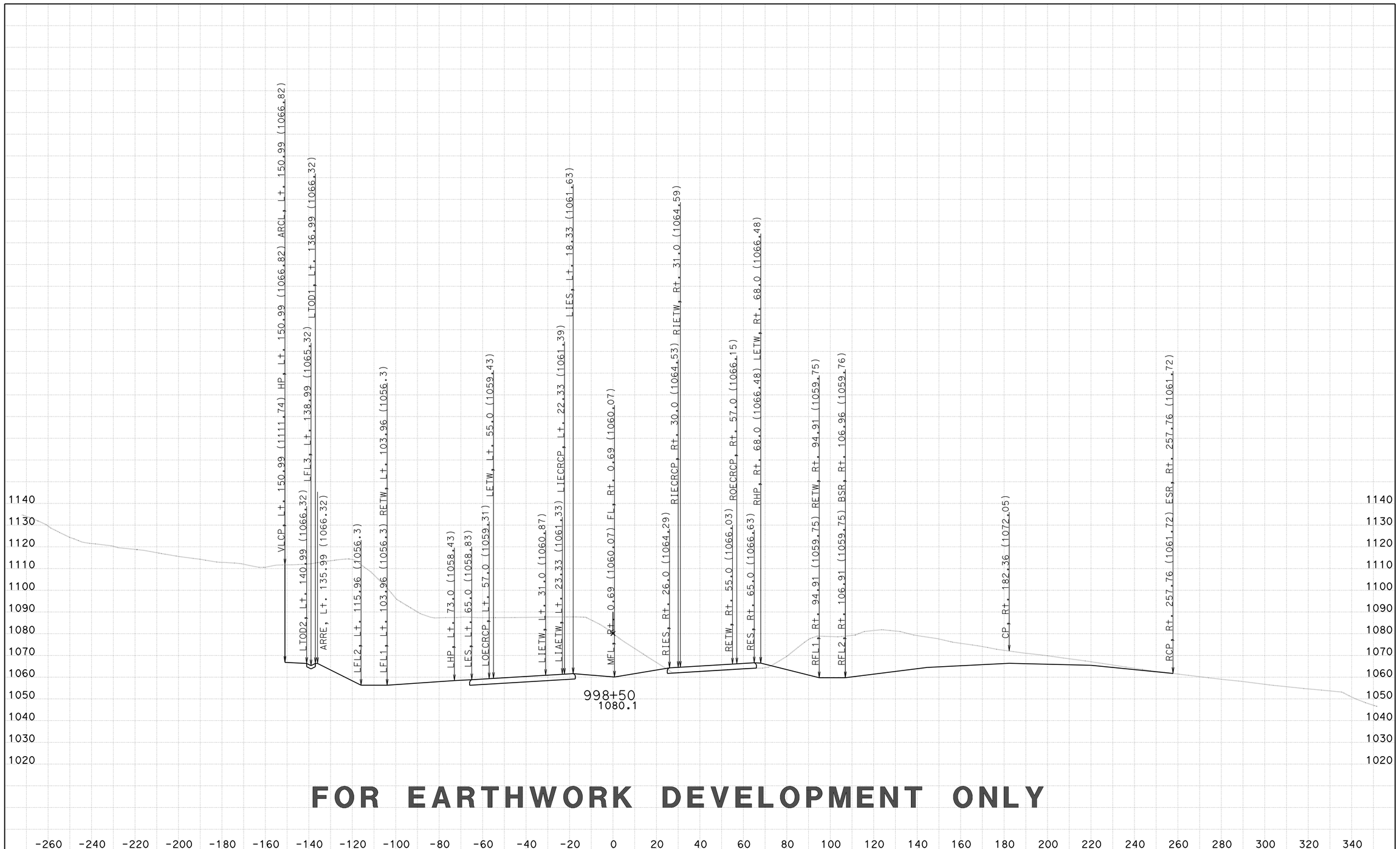

FOR EARTHWORK DEVELOPMENT ONLY

CREATED BY: D LOCKLING
DATE: 2/27/2015
KC Project: 46WH2B2 File: ..WH2B2\EAR\XS\wh2b2_fg+sub+feat.ear

CONTRACT: 05-330784
DIST/CO/RTE/PM: 05-SLO-46-46.0/50.2
PROJECT ID: 0512000076

SCALE: 1" = 20' Horiz.
1" = 20' Vert.

All Dimensions are US Survey Feet

RTE46
CROSS SECTIONS
SHEET 107 OF 379



FOR EARTHWORK DEVELOPMENT ONLY

CREATED BY: D LOCKLING
DATE: 2/27/2015
KC Project: 46WH2B2 File: ..WH2B2\EAR\XS\wh2b2_fg+sub+feat.ear

CONTRACT: 05-330784
DIST/CO/RTE/PM: 05-SLO-46-46.0/50.2
PROJECT ID: 0512000076

SCALE: 1" = 20' Horiz.
1" = 20' Vert.

All Dimensions are US Survey Feet

RTE46
CROSS SECTIONS
SHEET 108 OF 379

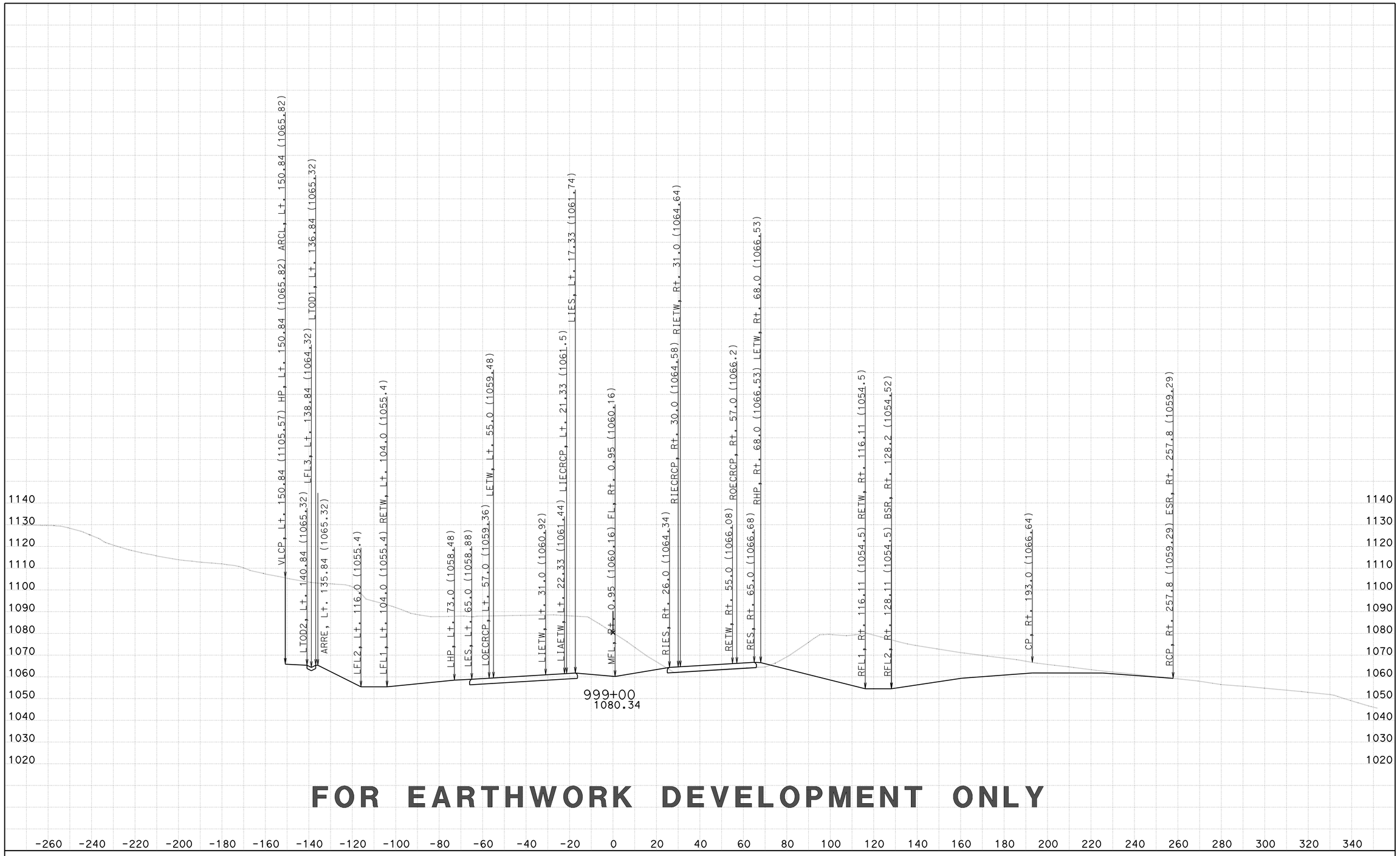

FOR EARTHWORK DEVELOPMENT ONLY

CREATED BY: D LOCKLING
DATE: 2/27/2015
KC Project: 46WH2B2 File: ..WH2B2\EAR\XS\wh2b2_fg+sub+feat.ear

CONTRACT: 05-330784
DIST/CO/RTE/PM: 05-SLO-46-46.0/50.2
PROJECT ID: 0512000076

SCALE: 1" = 20' Horiz.
1" = 20' Vert.

All Dimensions are US Survey Feet

RTE46
CROSS SECTIONS
SHEET 109 OF 379

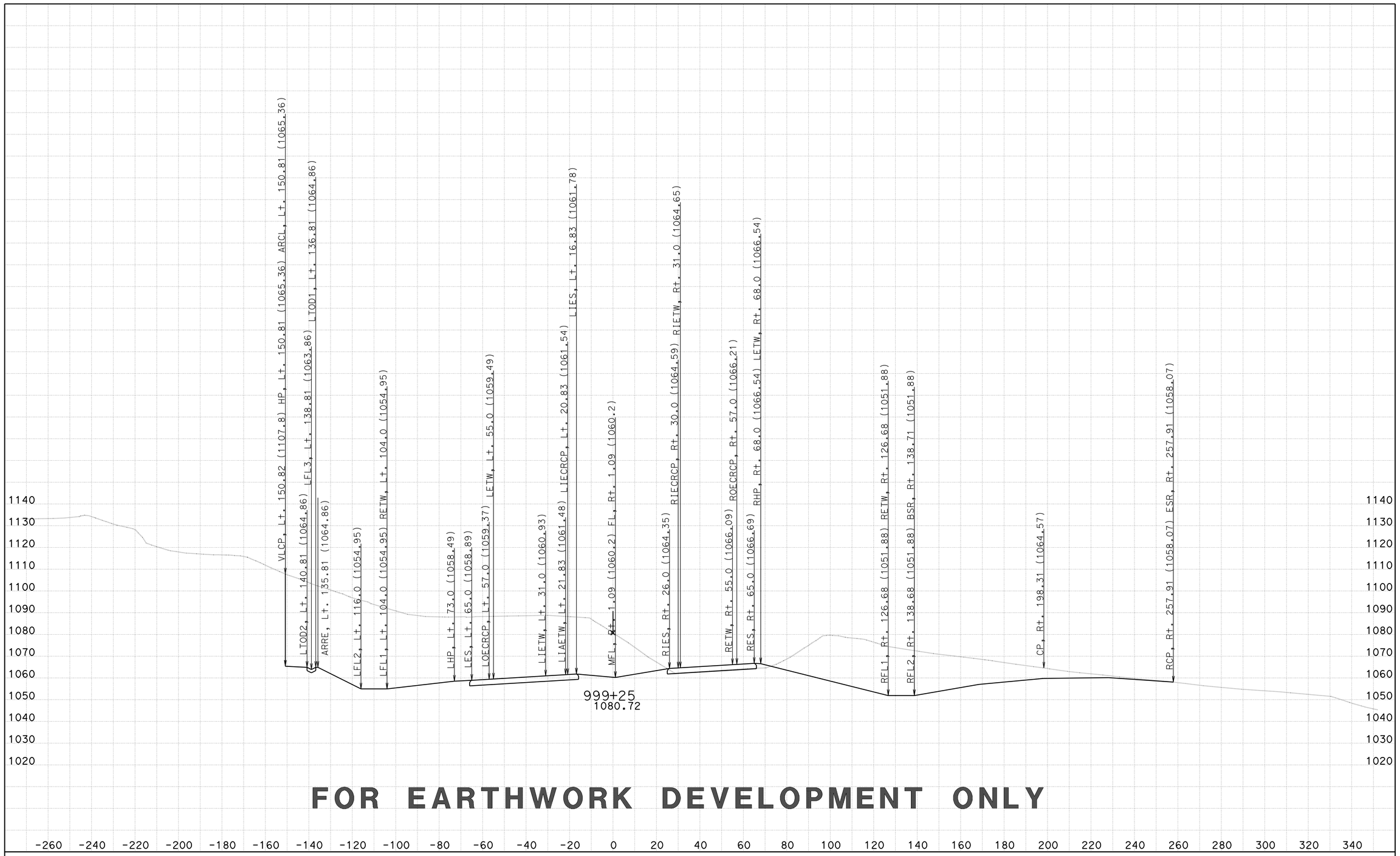

FOR EARTHWORK DEVELOPMENT ONLY

CREATED BY: D LOCKLING
DATE: 2/27/2015
KC Project: 46WH2B2 File: ..WH2B2\EAR\XS\wh2b2_fg+sub+feat.ear

CONTRACT: 05-330784
DIST/CO/RTE/PM: 05-SLO-46-46.0/50.2
PROJECT ID: 0512000076

SCALE: 1" = 20' Horiz.
1" = 20' Vert.

All Dimensions are US Survey Feet

RTE46
CROSS SECTIONS
SHEET 110 OF 379

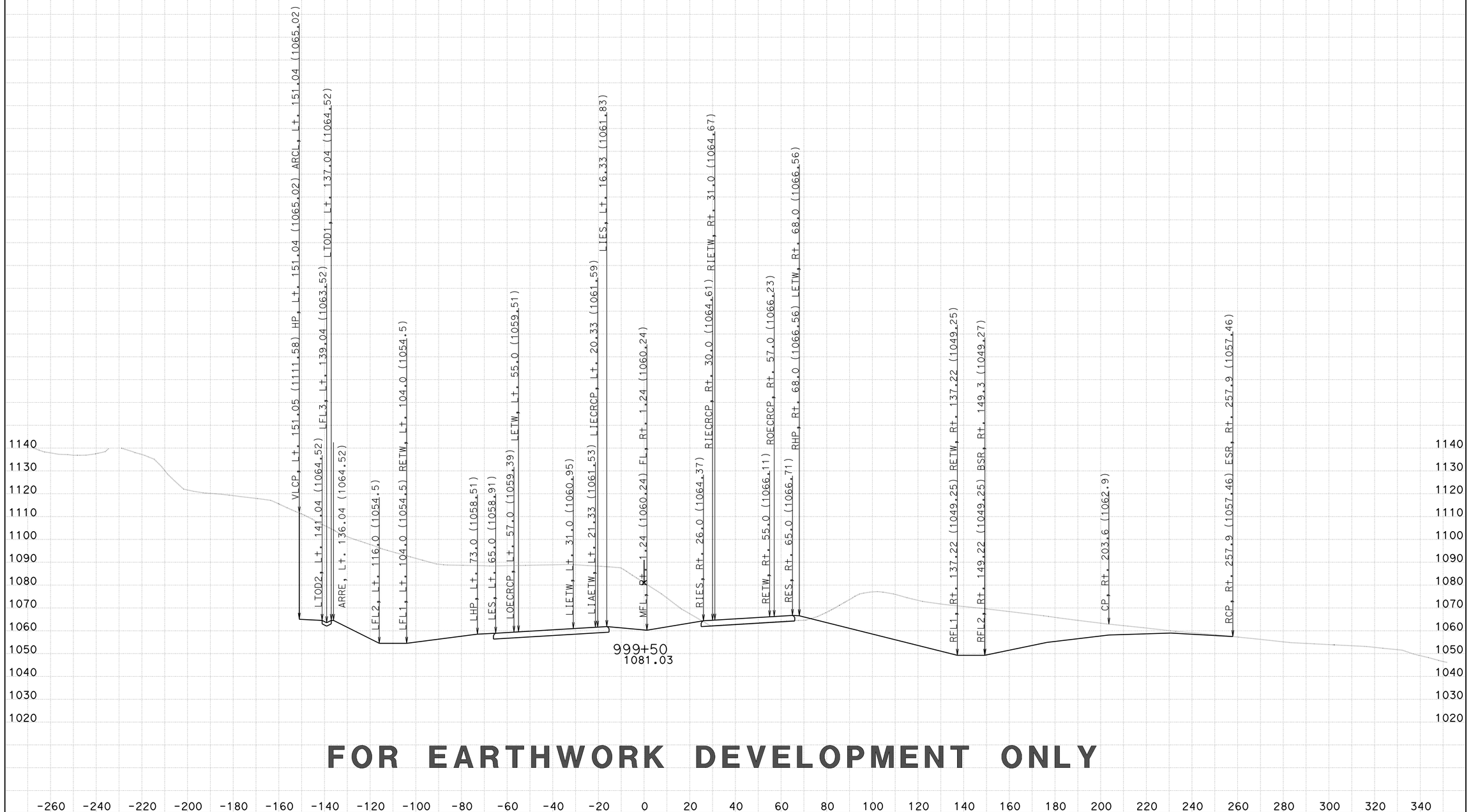

FOR EARTHWORK DEVELOPMENT ONLY

CREATED BY: D LOCKLING
DATE: 2/27/2015
KC Project: 46WH2B2 File: ..WH2B2\EAR\XS\wh2b2_fg+sub+feat.ear

CONTRACT: 05-330784
DIST/CO/RTE/PM: 05-SLO-46-46.0/50.2
PROJECT ID: 0512000076

SCALE: 1" = 20' Horiz.
1" = 20' Vert.

All Dimensions are US Survey Feet

RTE46
CROSS SECTIONS
SHEET 111 OF 379

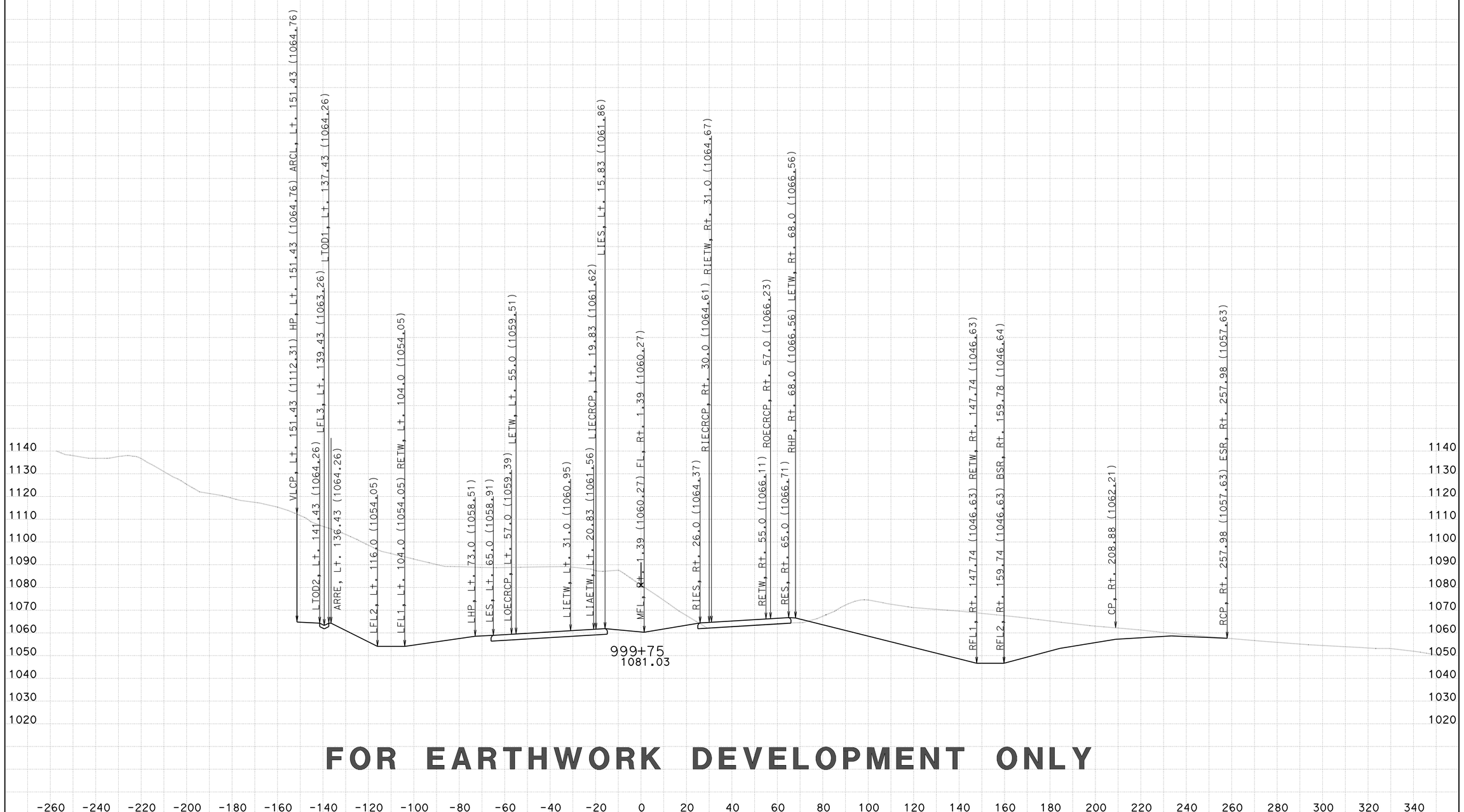

FOR EARTHWORK DEVELOPMENT ONLY

CREATED BY: D LOCKLING
DATE: 2/27/2015
KC Project: 46WH2B2 File: ..WH2B2\EAR\XS\wh2b2_fg+sub+feat.ear

CONTRACT: 05-330784
DIST/CO/RTE/PM: 05-SLO-46-46.0/50.2
PROJECT ID: 0512000076

SCALE: 1" = 20' Horiz.
1" = 20' Vert.

All Dimensions are US Survey Feet

RTE46
CROSS SECTIONS
SHEET 112 OF 379

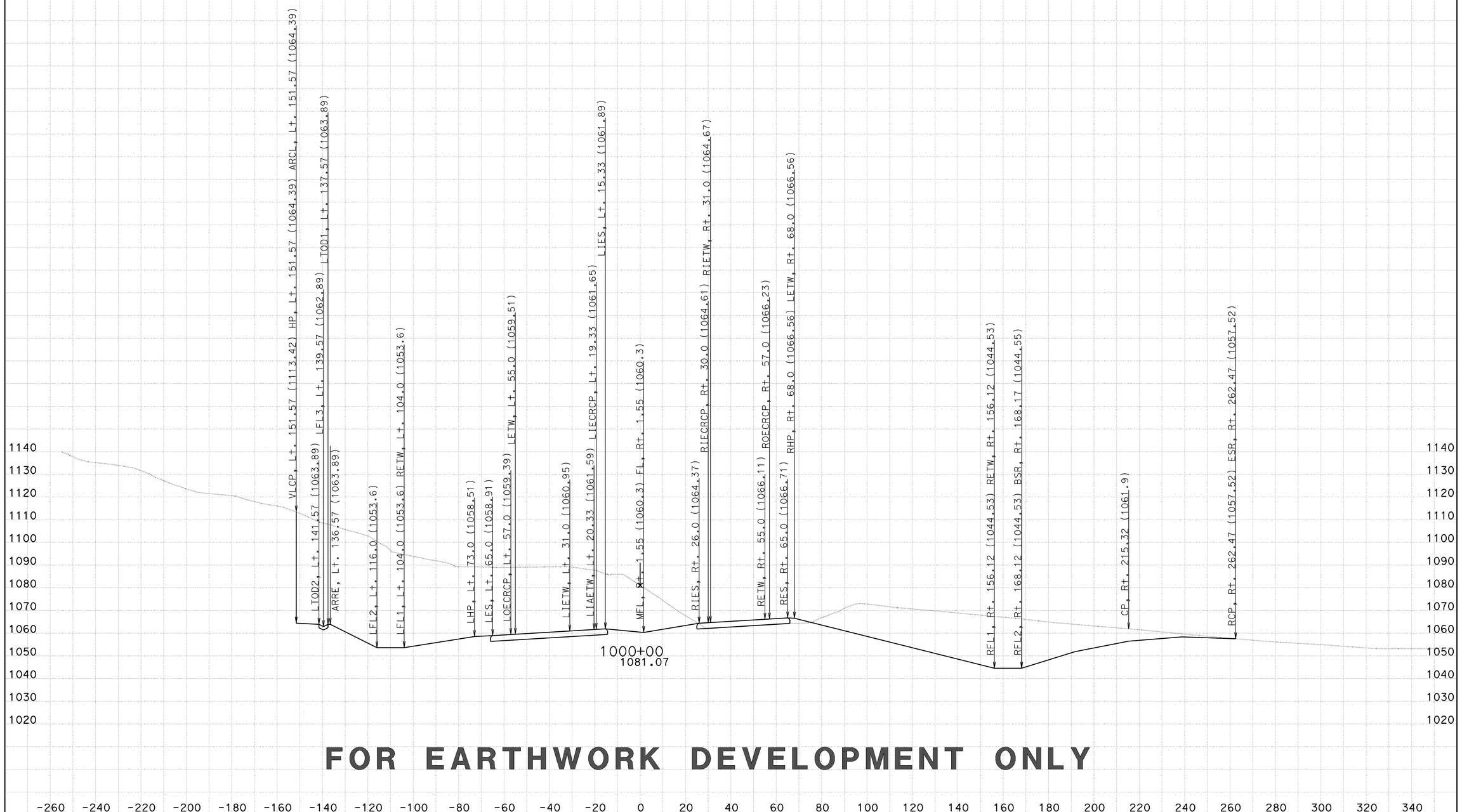

FOR EARTHWORK DEVELOPMENT ONLY

CREATED BY: D LOCKLING
DATE: 2/27/2015
KC Project: 46WH2B2 File: ..WH2B2\EAR\XS\wh2b2_fg+sub+feat.ear

CONTRACT: 05-330784
DIST/CO/RTE/PM: 05-SLO-46-46.0/50.2
PROJECT ID: 0512000076

SCALE: 1" = 20' Horiz.
1" = 20' Vert.

All Dimensions are US Survey Feet

RTE46
CROSS SECTIONS
SHEET 113 OF 379

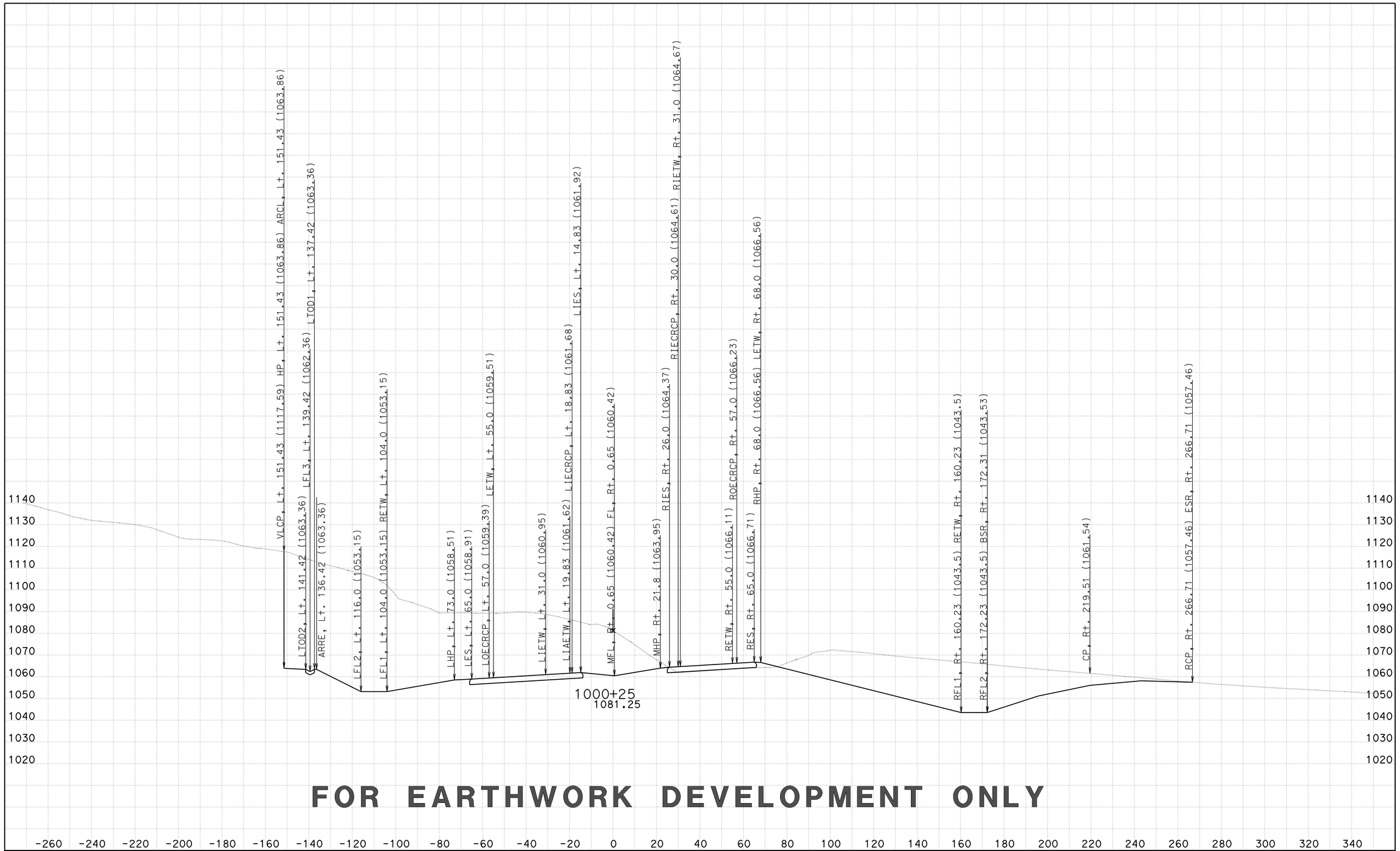

FOR EARTHWORK DEVELOPMENT ONLY

CREATED BY: D LOCKLING
DATE: 2/27/2015
KC Project: 46WH2B2 File: ..WH2B2\EAR\XS\wh2b2_fg+sub+feat.ear

CONTRACT: 05-330784
DIST/CO/RTE/PM: 05-SLO-46-46.0/50.2
PROJECT ID: 0512000076

SCALE: 1" = 20' Horiz.
1" = 20' Vert.

All Dimensions are US Survey Feet

RTE46
CROSS SECTIONS
SHEET 114 OF 379

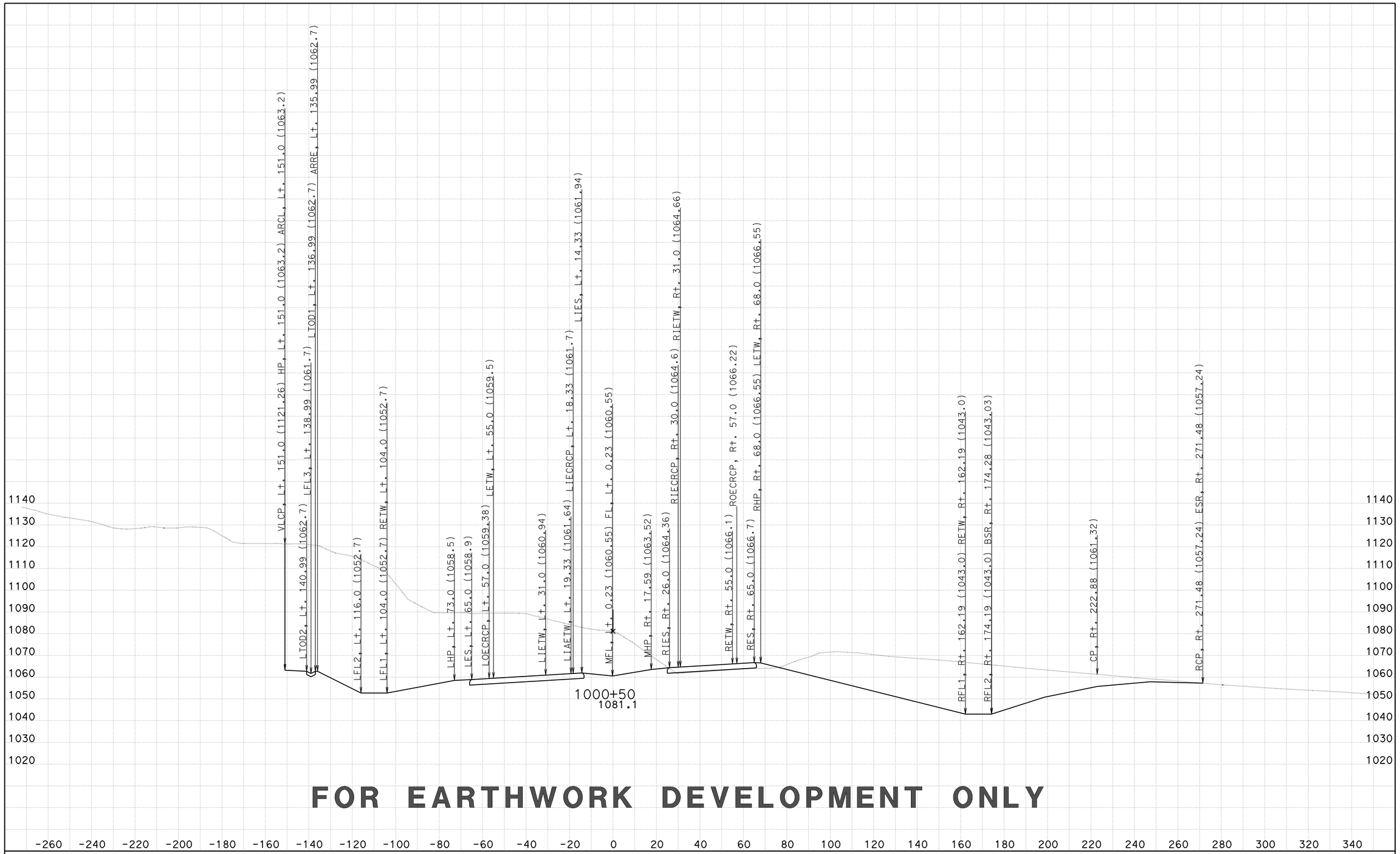

FOR EARTHWORK DEVELOPMENT ONLY

CREATED BY: D LOCKLING
DATE: 2/27/2015
KC Project: 46WH2B2 File: ..WH2B2\EAR\XS\wh2b2_fg+sub+feat.ear

CONTRACT: 05-330784
DIST/CO/RTE/PM: 05-SLO-46-46.0/50.2
PROJECT ID: 0512000076

SCALE: 1" = 20' Horiz.
1" = 20' Vert.

All Dimensions are US Survey Feet

RTE46
CROSS SECTIONS
SHEET 115 OF 379

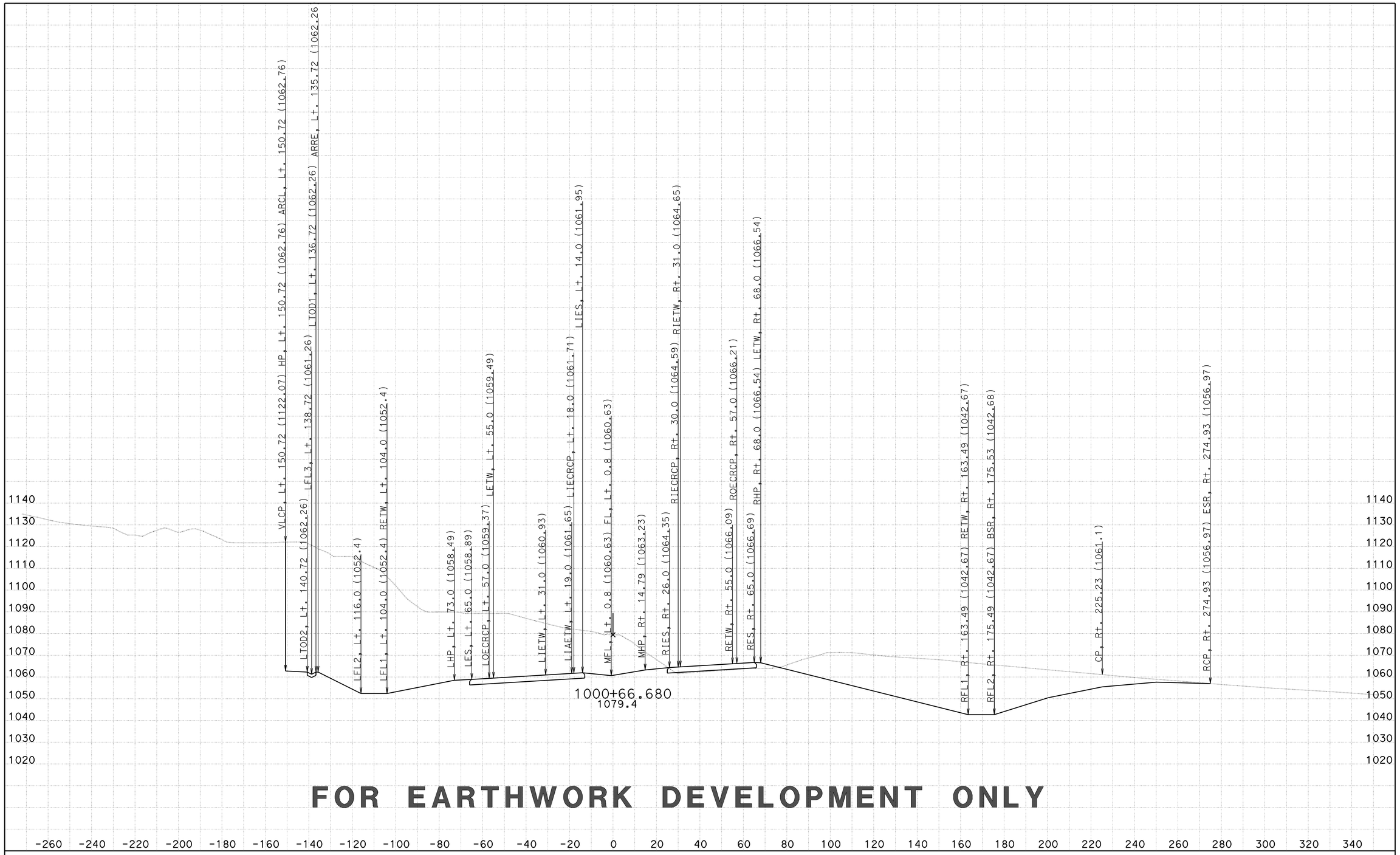

FOR EARTHWORK DEVELOPMENT ONLY

CREATED BY: D LOCKLING
DATE: 2/27/2015
KC Project: 46WH2B2 File: ..WH2B2\EAR\XS\wh2b2_fg+sub+feat.ear

CONTRACT: 05-330784
DIST/CO/RTE/PM: 05-SLO-46-46.0/50.2
PROJECT ID: 0512000076

SCALE: 1" = 20' Horiz.
1" = 20' Vert.

All Dimensions are US Survey Feet

RTE46
CROSS SECTIONS
SHEET 116 OF 379



FOR EARTHWORK DEVELOPMENT ONLY

CREATED BY: D LOCKLING
DATE: 2/27/2015
KC Project: 46WH2B2 File: ..WH2B2\EAR\XS\wh2b2_fg+sub+feat.ear

CONTRACT: 05-330784
DIST/CO/RTE/PM: 05-SLO-46-46.0/50.2
PROJECT ID: 0512000076

SCALE: 1" = 20' Horiz.
1" = 20' Vert.
All Dimensions are US Survey Feet

RTE46
CROSS SECTIONS
SHEET 117 OF 379

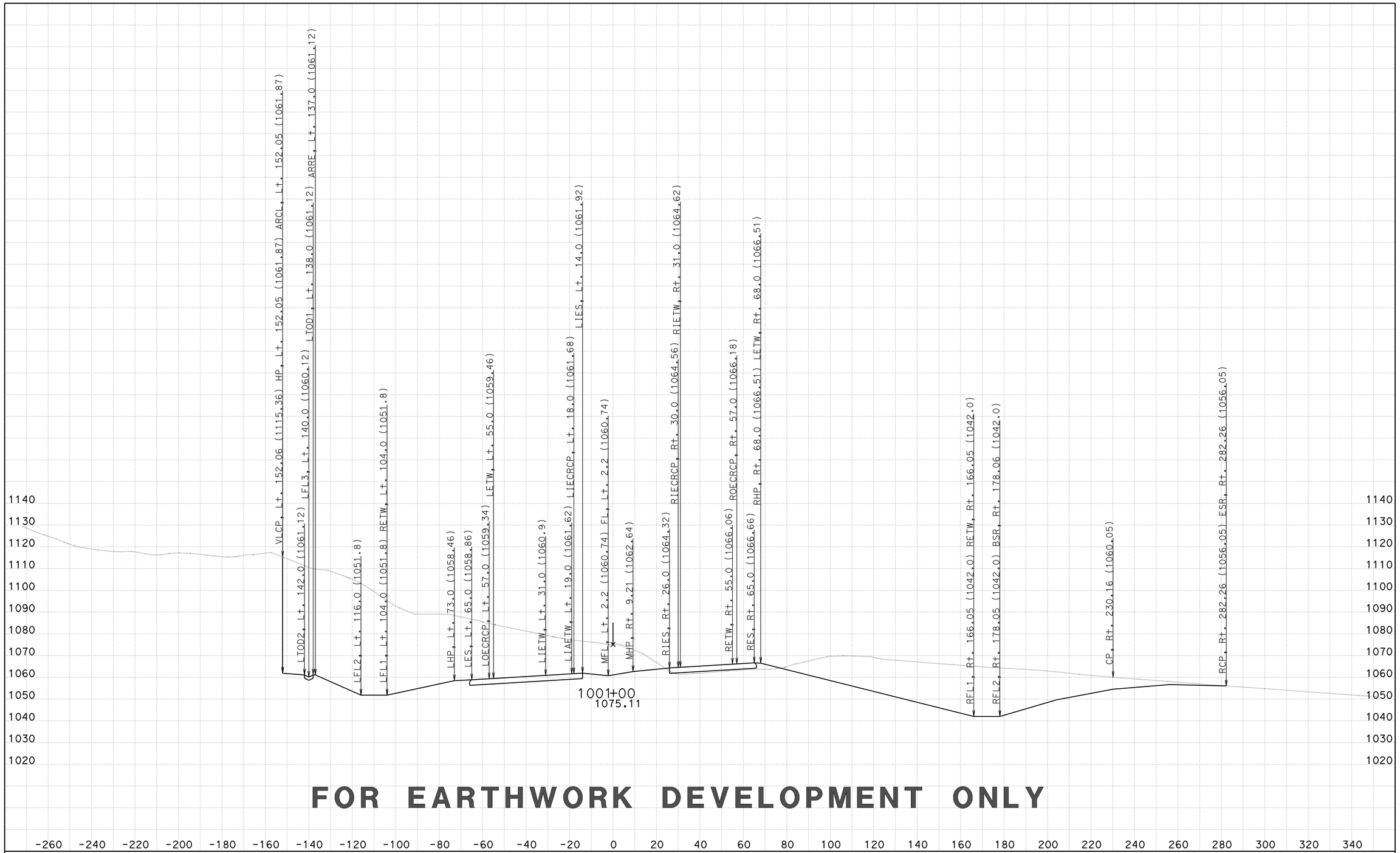

FOR EARTHWORK DEVELOPMENT ONLY

CREATED BY: D LOCKLING
DATE: 2/27/2015
KC Project: 46WH2B2 File: ..WH2B2\EAR\XS\wh2b2_fg+sub+feat.ear

CONTRACT: 05-330784
DIST/CO/RTE/PM: 05-SLO-46-46.0/50.2
PROJECT ID: 0512000076

SCALE: 1" = 20' Horiz.
1" = 20' Vert.

All Dimensions are US Survey Feet

RTE46
CROSS SECTIONS
SHEET 118 OF 379

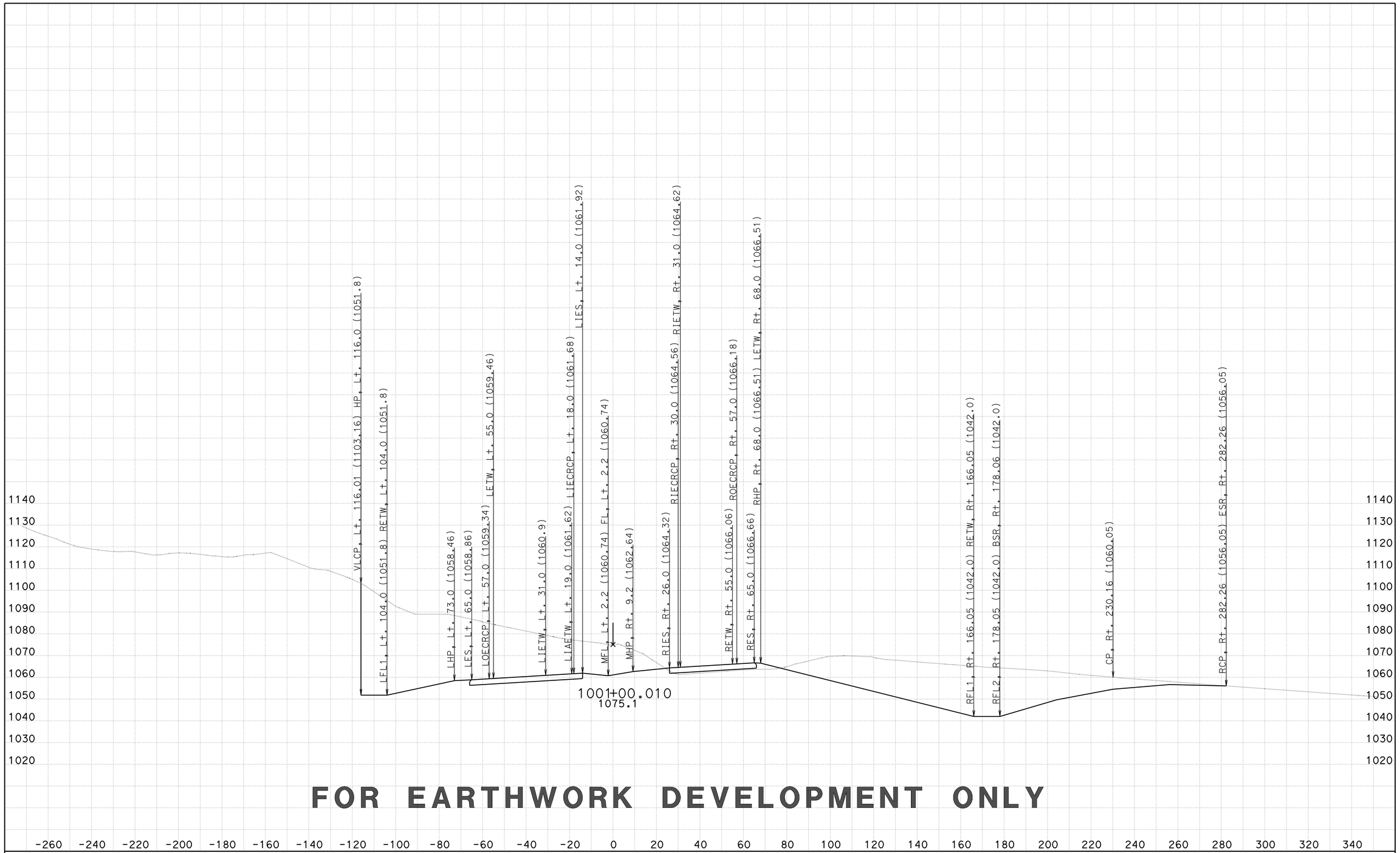

FOR EARTHWORK DEVELOPMENT ONLY

CREATED BY: D LOCKLING
DATE: 2/27/2015
KC Project: 46WH2B2 File: ..WH2B2\EAR\XS\wh2b2_fg+sub+feat.ear

CONTRACT: 05-330784
DIST/CO/RTE/PM: 05-SLO-46-46.0/50.2
PROJECT ID: 0512000076

SCALE: 1" = 20' Horiz.
1" = 20' Vert.

All Dimensions are US Survey Feet

RTE46
CROSS SECTIONS
SHEET 119 OF 379



FOR EARTHWORK DEVELOPMENT ONLY

CREATED BY: D LOCKLING
DATE: 2/27/2015
KC Project: 46WH2B2 File: ..WH2B2\EAR\XS\wh2b2_fg+sub+feat.ear

CONTRACT: 05-330784
DIST/CO/RTE/PM: 05-SLO-46-46.0/50.2
PROJECT ID: 0512000076

SCALE: 1" = 20' Horiz.
1" = 20' Vert.

All Dimensions are US Survey Feet

RTE46
CROSS SECTIONS
SHEET 120 OF 379

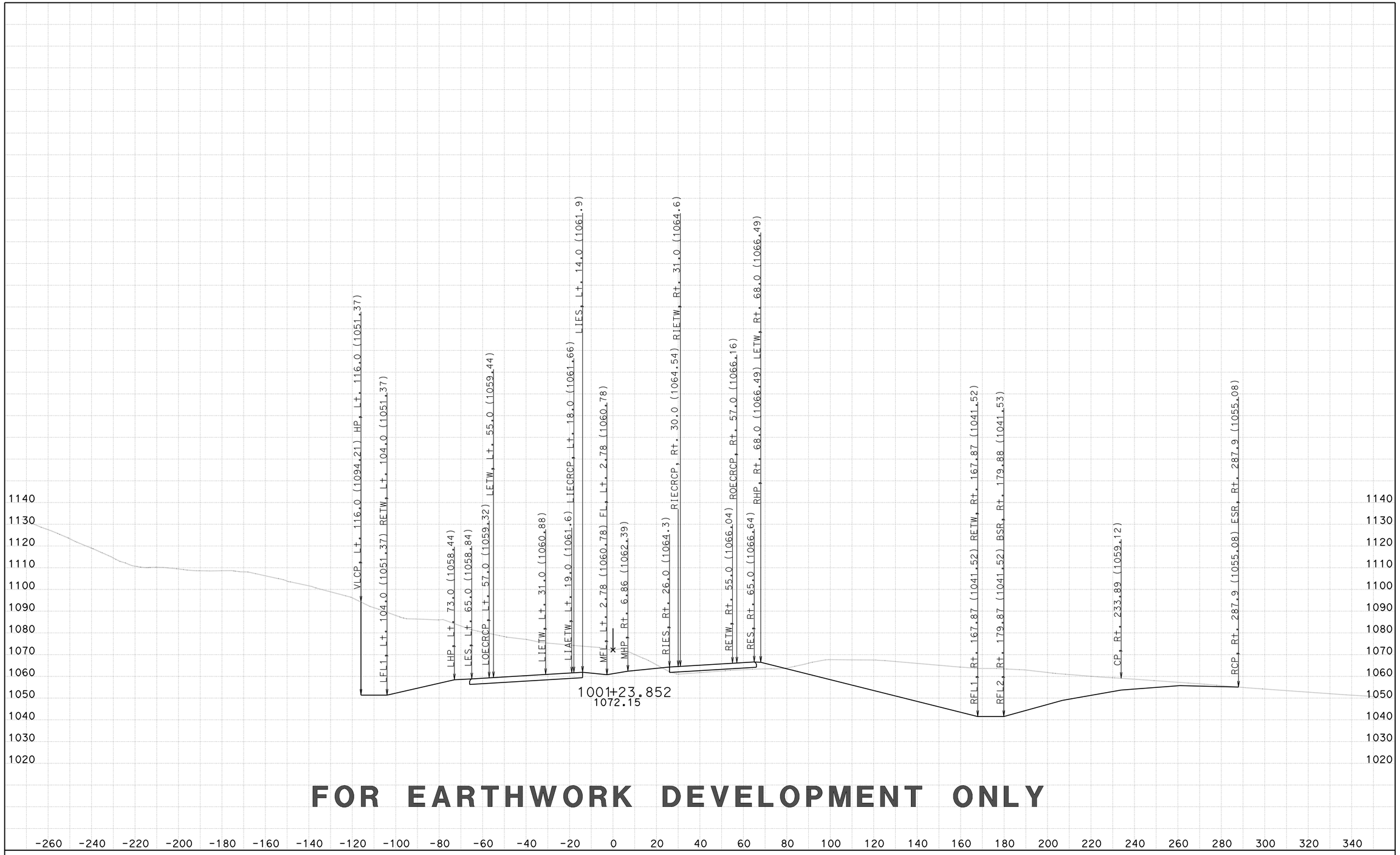

FOR EARTHWORK DEVELOPMENT ONLY

CREATED BY: D LOCKLING
DATE: 2/27/2015
KC Project: 46WH2B2 File: ..WH2B2\EAR\XS\wh2b2_fg+sub+feat.ear

CONTRACT: 05-330784
DIST/CO/RTE/PM: 05-SLO-46-46.0/50.2
PROJECT ID: 0512000076

SCALE: 1" = 20' Horiz.
1" = 20' Vert.

All Dimensions are US Survey Feet

RTE46
CROSS SECTIONS
SHEET 121 OF 379

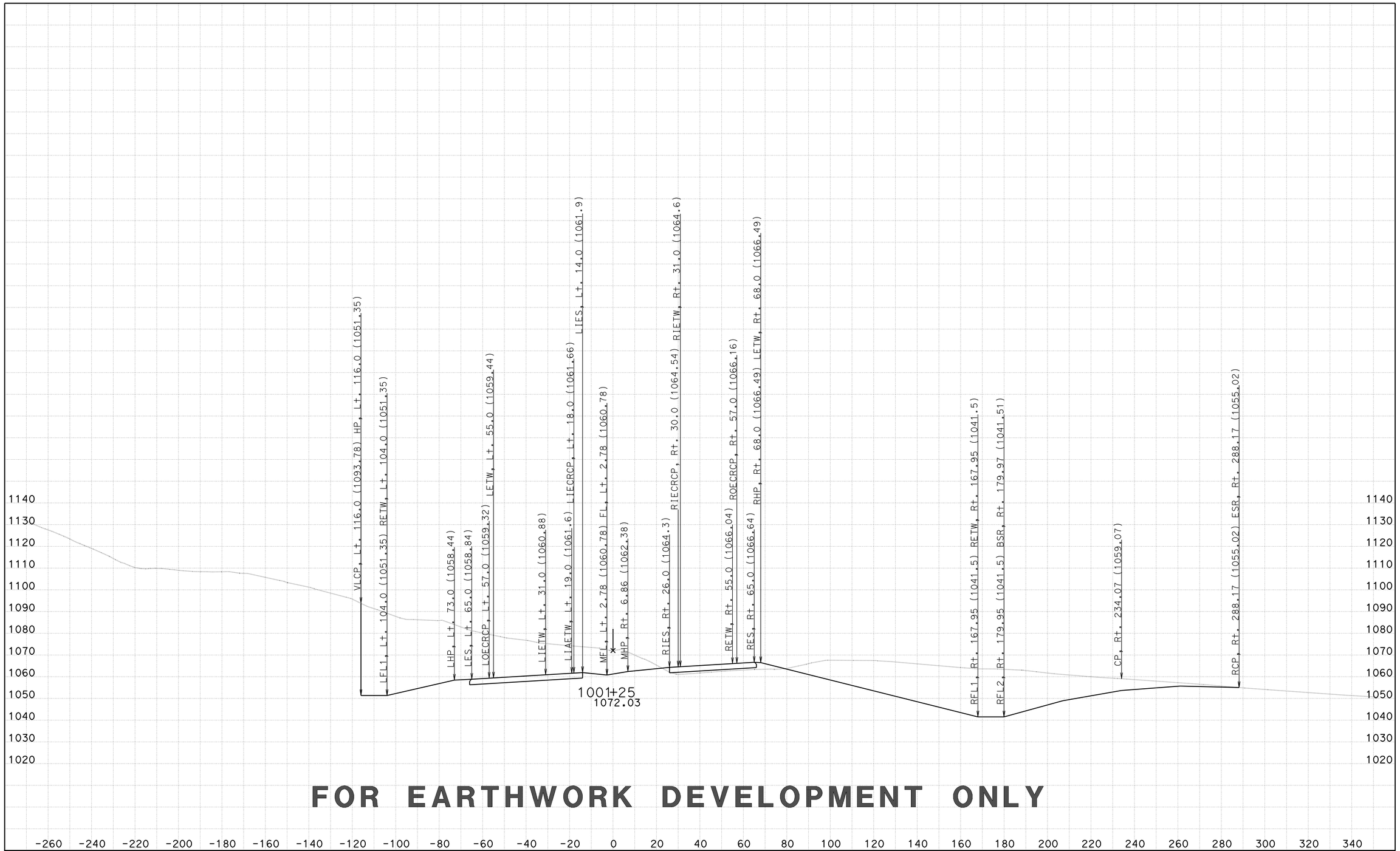

FOR EARTHWORK DEVELOPMENT ONLY

CREATED BY: D LOCKLING
DATE: 2/27/2015
KC Project: 46WH2B2 File: ..WH2B2\EAR\XS\wh2b2_fg+sub+feat.ear

CONTRACT: 05-330784
DIST/CO/RTE/PM: 05-SLO-46-46.0/50.2
PROJECT ID: 0512000076

SCALE: 1" = 20' Horiz.
1" = 20' Vert.

All Dimensions are US Survey Feet

RTE46
CROSS SECTIONS
SHEET 122 OF 379

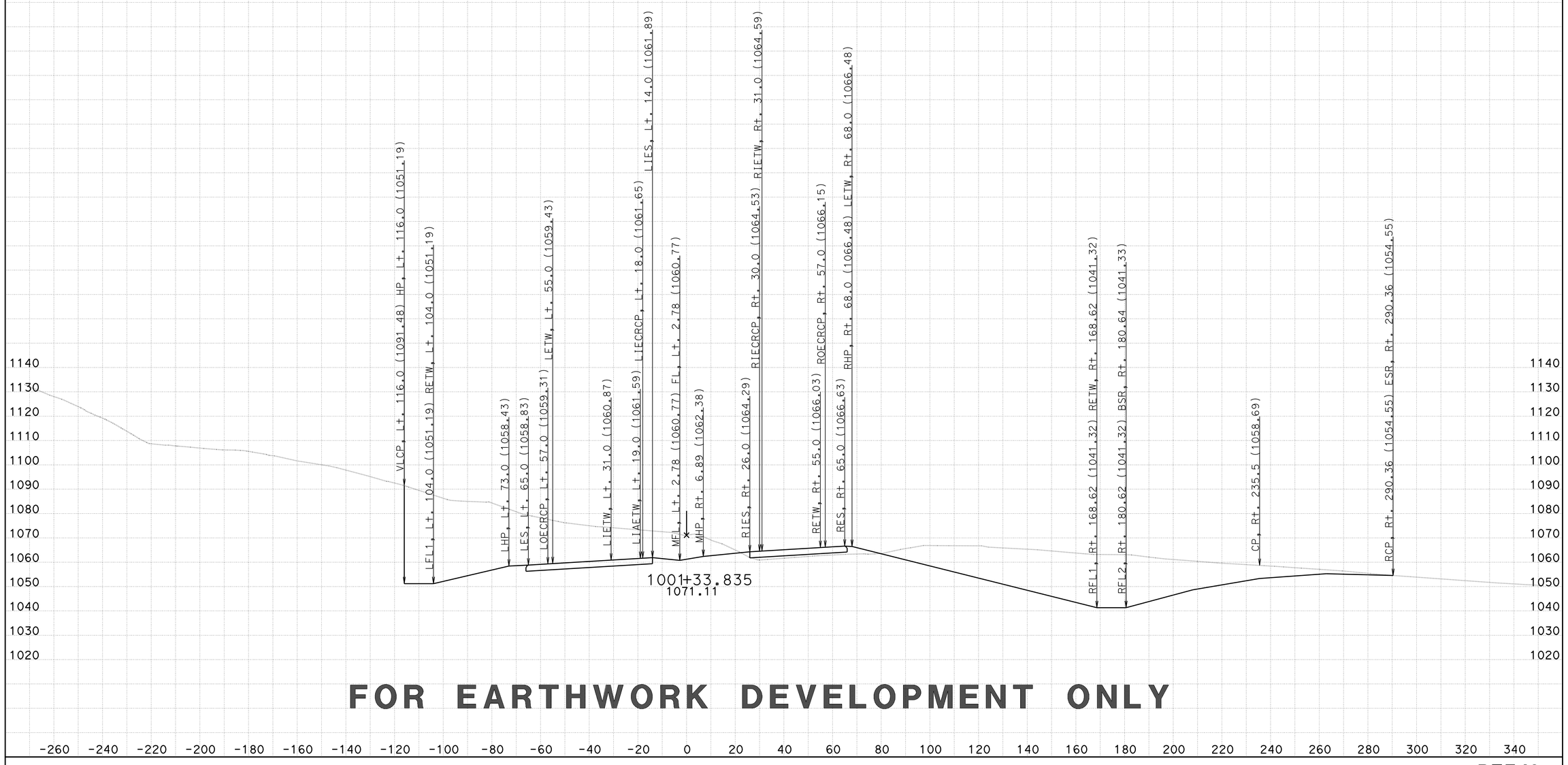

FOR EARTHWORK DEVELOPMENT ONLY

CREATED BY: D LOCKLING
DATE: 2/27/2015
KC Project: 46WH2B2 File: ..WH2B2\EAR\XS\wh2b2_fg+sub+feat.ear

CONTRACT: 05-330784
DIST/CO/RTE/PM: 05-SLO-46-46.0/50.2
PROJECT ID: 0512000076

SCALE: 1" = 20' Horiz.
1" = 20' Vert.

All Dimensions are US Survey Feet

RTE46
CROSS SECTIONS
SHEET 123 OF 379

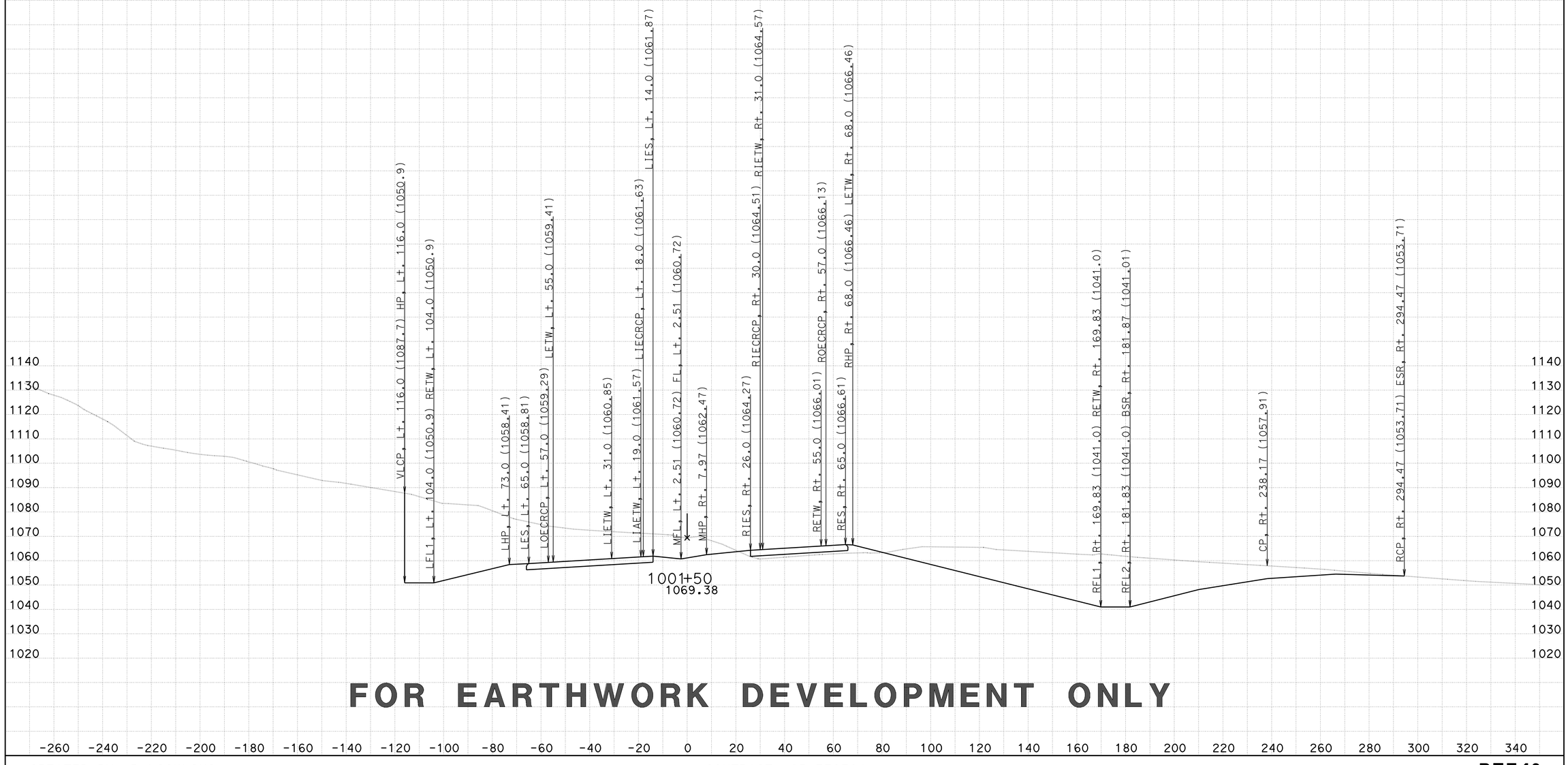

FOR EARTHWORK DEVELOPMENT ONLY

CREATED BY: D LOCKLING
DATE: 2/27/2015
KC Project: 46WH2B2 File: ..WH2B2\EAR\XS\wh2b2_fg+sub+feat.ear

CONTRACT: 05-330784
DIST/CO/RTE/PM: 05-SLO-46-46.0/50.2
PROJECT ID: 0512000076

SCALE: 1" = 20' Horiz.
1" = 20' Vert.

All Dimensions are US Survey Feet

RTE46
CROSS SECTIONS



FOR EARTHWORK DEVELOPMENT ONLY

CREATED BY: D LOCKLING
DATE: 2/27/2015
KC Project: 46WH2B2 File: ..WH2B2\EAR\XS\wh2b2_fg+sub+feat.ear

CONTRACT: 05-330784
DIST/CO/RTE/PM: 05-SLO-46-46.0/50.2
PROJECT ID: 0512000076

SCALE: 1" = 20' Horiz.
1" = 20' Vert.

All Dimensions are US Survey Feet

RTE46
CROSS SECTIONS
SHEET 125 OF 379



FOR EARTHWORK DEVELOPMENT ONLY

CREATED BY: D LOCKLING
DATE: 2/27/2015
KC Project: 46WH2B2 File: ..WH2B2\EAR\XS\wh2b2_fg+sub+feat.ear

CONTRACT: 05-330784
DIST/CO/RTE/PM: 05-SLO-46-46.0/50.2
PROJECT ID: 0512000076

SCALE: 1" = 20' Horiz.
1" = 20' Vert.

All Dimensions are US Survey Feet

RTE46
CROSS SECTIONS
SHEET 126 OF 379

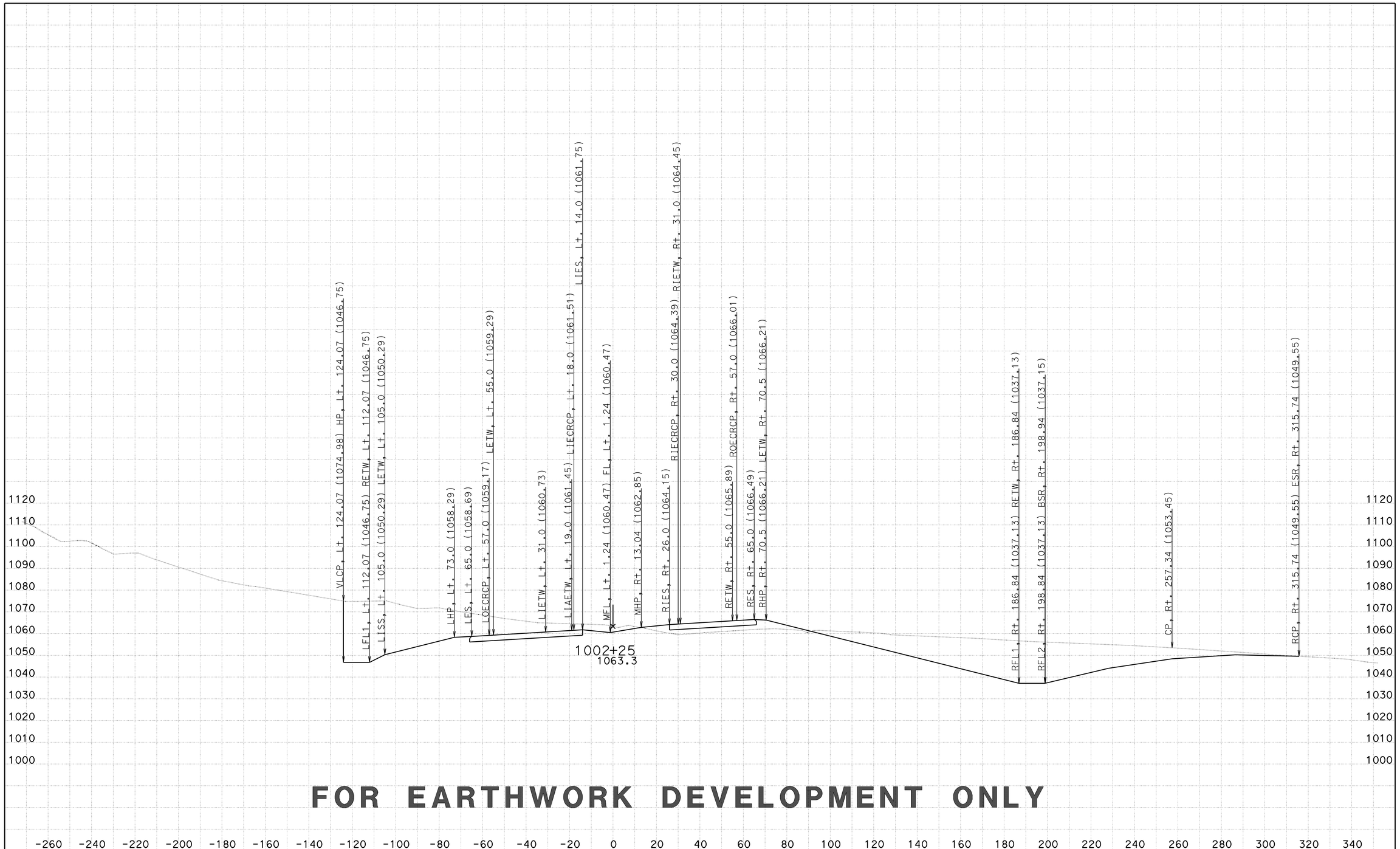

FOR EARTHWORK DEVELOPMENT ONLY

CREATED BY: D LOCKLING
DATE: 2/27/2015
KC Project: 46WH2B2 File: ..WH2B2\EAR\XS\wh2b2_fg+sub+feat.ear

CONTRACT: 05-330784
DIST/CO/RTE/PM: 05-SLO-46-46.0/50.2
PROJECT ID: 0512000076

SCALE: 1" = 20' Horiz.
1" = 20' Vert.

All Dimensions are US Survey Feet

RTE46
CROSS SECTIONS
SHEET 127 OF 379

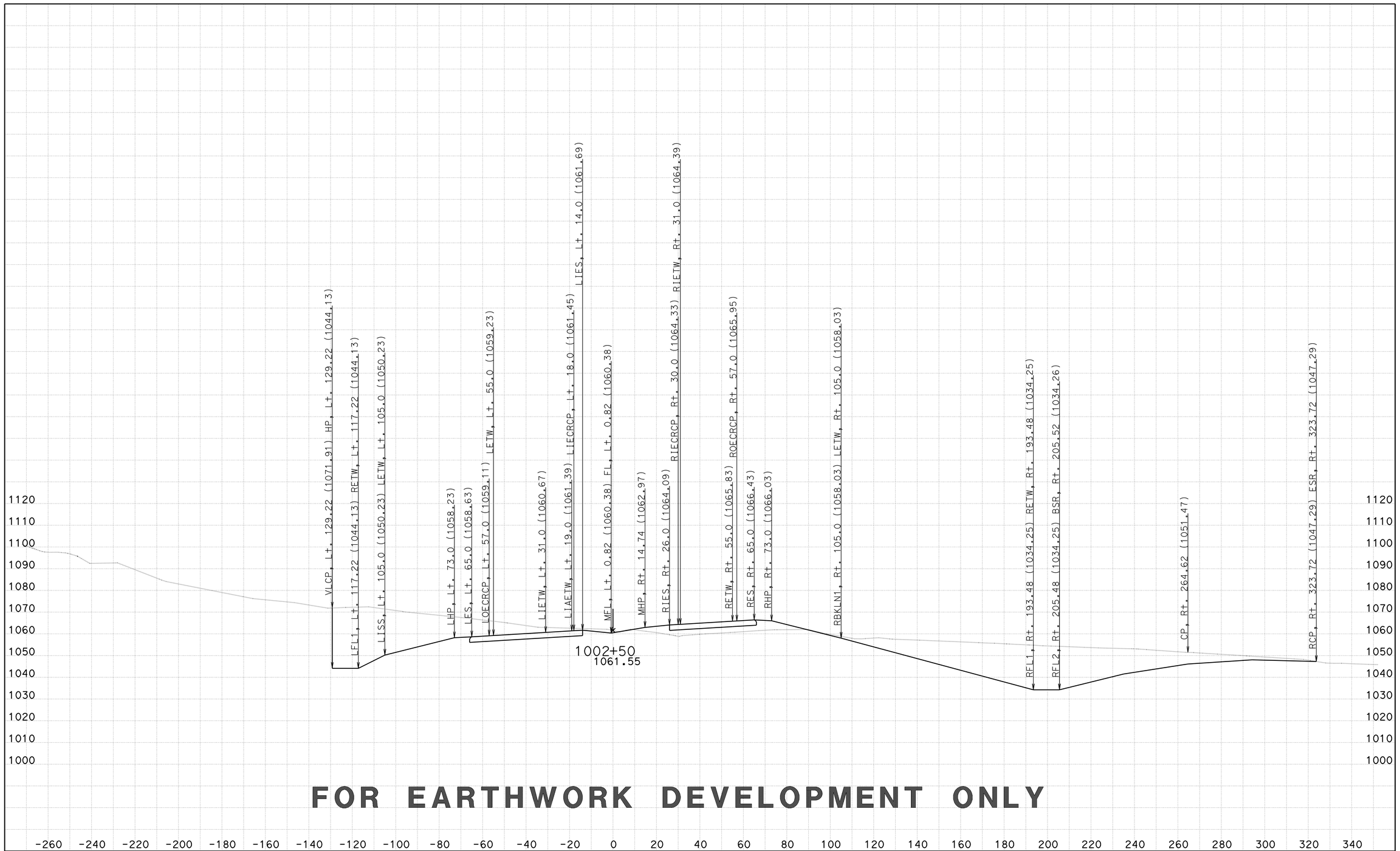

FOR EARTHWORK DEVELOPMENT ONLY

CREATED BY: D LOCKLING
DATE: 2/27/2015
KC Project: 46WH2B2 File: ..WH2B2\EAR\XS\wh2b2_fg+sub+feat.ear

CONTRACT: 05-330784
DIST/CO/RTE/PM: 05-SLO-46-46.0/50.2
PROJECT ID: 0512000076

SCALE: 1" = 20' Horiz.
1" = 20' Vert.

All Dimensions are US Survey Feet

RTE46
CROSS SECTIONS
SHEET 128 OF 379

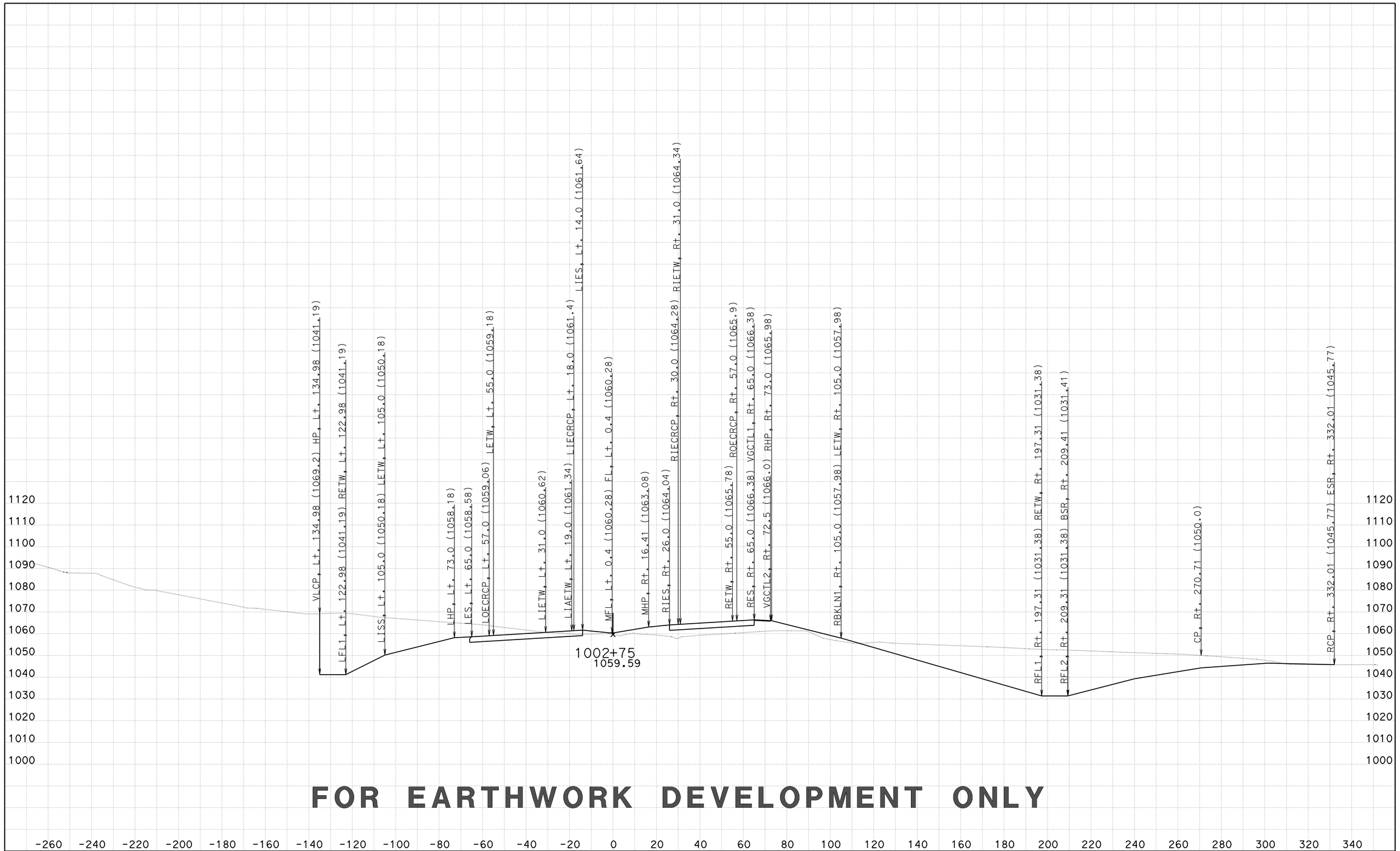

FOR EARTHWORK DEVELOPMENT ONLY

CREATED BY: D LOCKLING
DATE: 2/27/2015
KC Project: 46WH2B2 File: ..WH2B2\EAR\XS\wh2b2_fg+sub+feat.ear

CONTRACT: 05-330784
DIST/CO/RTE/PM: 05-SLO-46-46.0/50.2
PROJECT ID: 0512000076

SCALE: 1" = 20' Horiz.
1" = 20' Vert.
All Dimensions are US Survey Feet

RTE46
CROSS SECTIONS
SHEET 129 OF 379

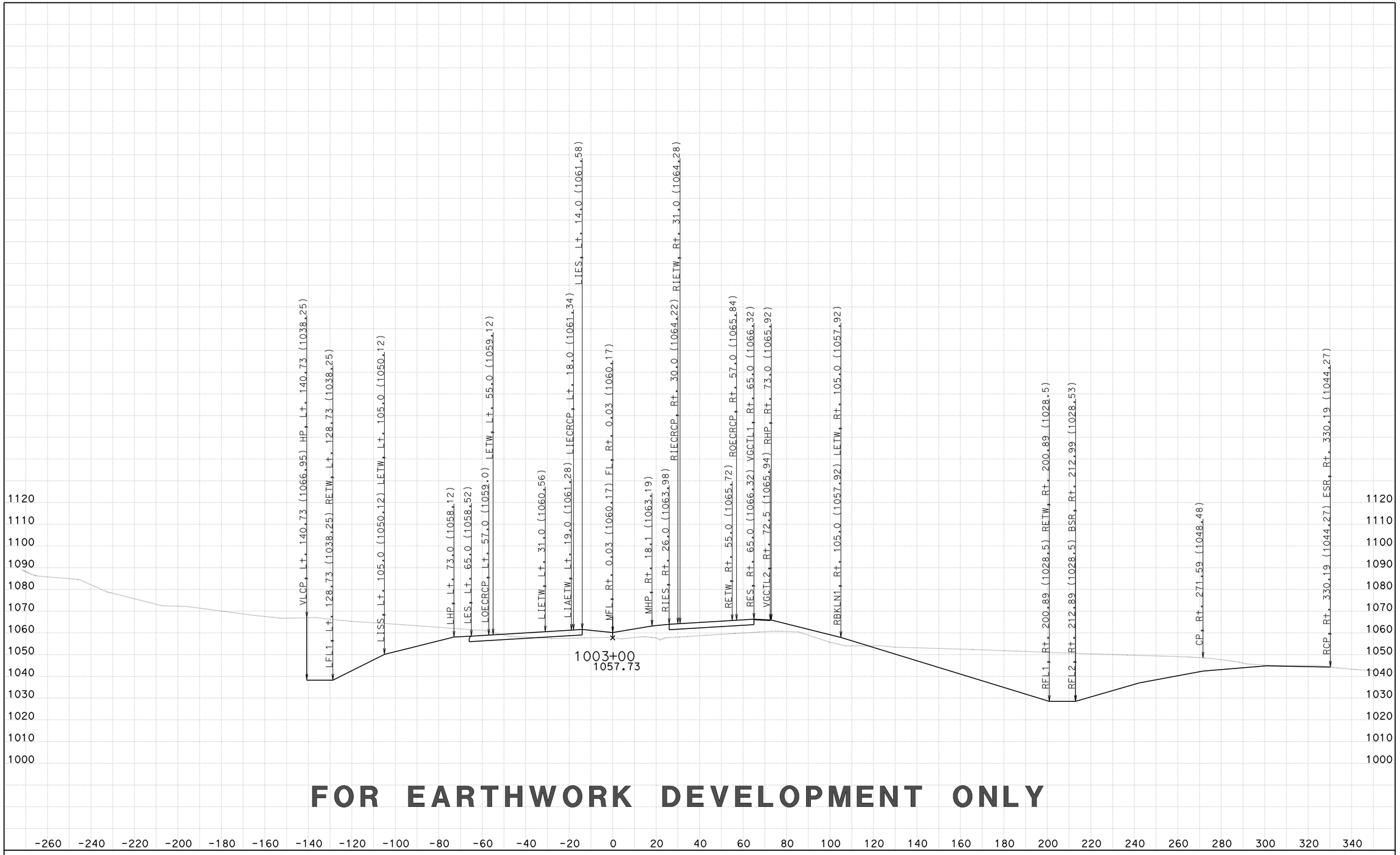

FOR EARTHWORK DEVELOPMENT ONLY

CREATED BY: D LOCKLING
DATE: 2/27/2015
KC Project: 46WH2B2 File: ..WH2B2\EAR\XS\wh2b2_fg+sub+feat.ear

CONTRACT: 05-330784
DIST/CO/RTE/PM: 05-SLO-46-46.0/50.2
PROJECT ID: 0512000076

SCALE: 1" = 20' Horiz.
1" = 20' Vert.
All Dimensions are US Survey Feet

RTE46
CROSS SECTIONS
SHEET 130 OF 379

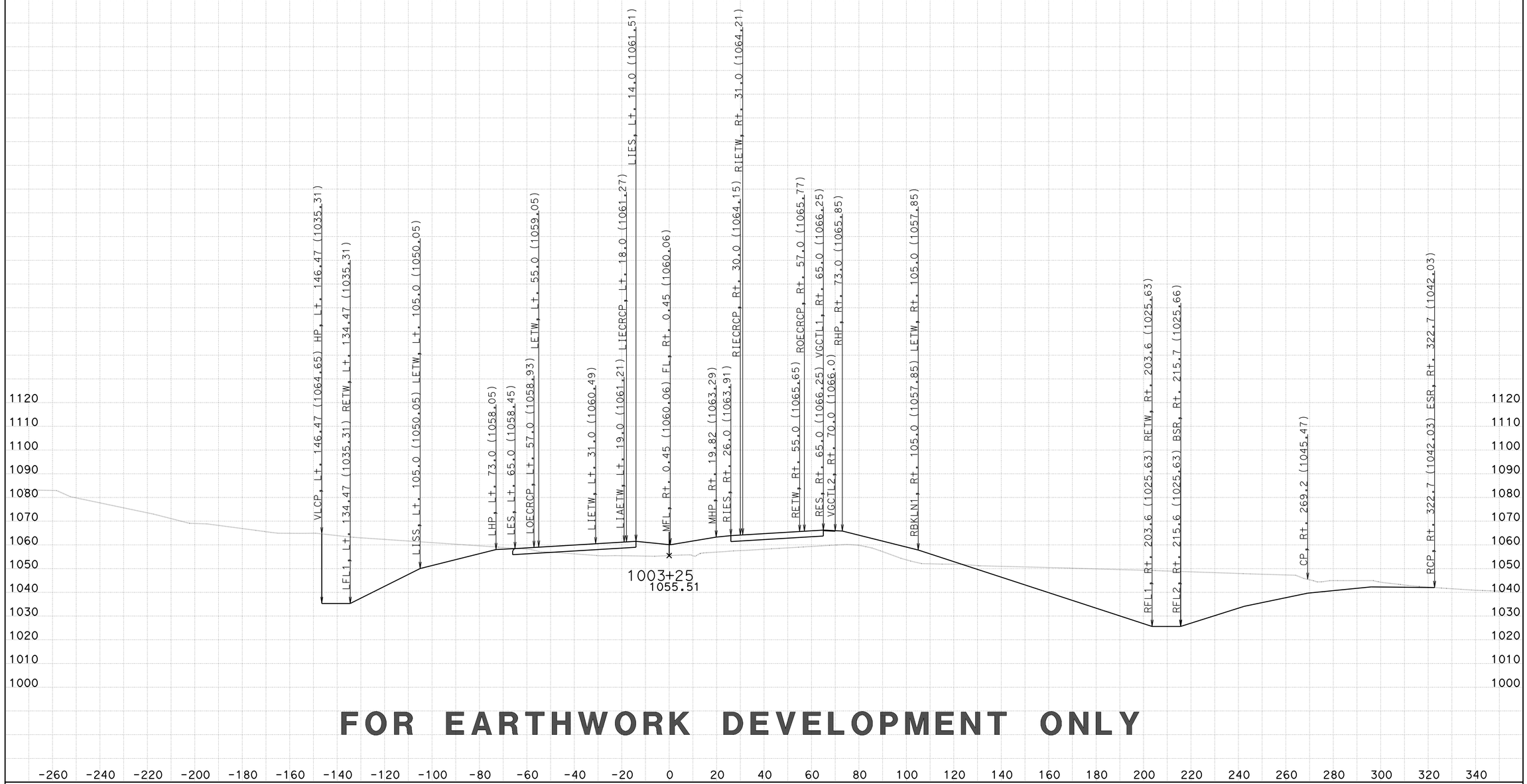

FOR EARTHWORK DEVELOPMENT ONLY

CREATED BY: D LOCKLING
DATE: 2/27/2015
KC Project: 46WH2B2 File: ..WH2B2\EAR\XS\wh2b2_fg+sub+feat.ear

CONTRACT: 05-330784
DIST/CO/RTE/PM: 05-SLO-46-46.0/50.2
PROJECT ID: 0512000076

SCALE: 1" = 20' Horiz.
1" = 20' Vert.

All Dimensions are US Survey Feet

RTE46
CROSS SECTIONS
SHEET 131 OF 379

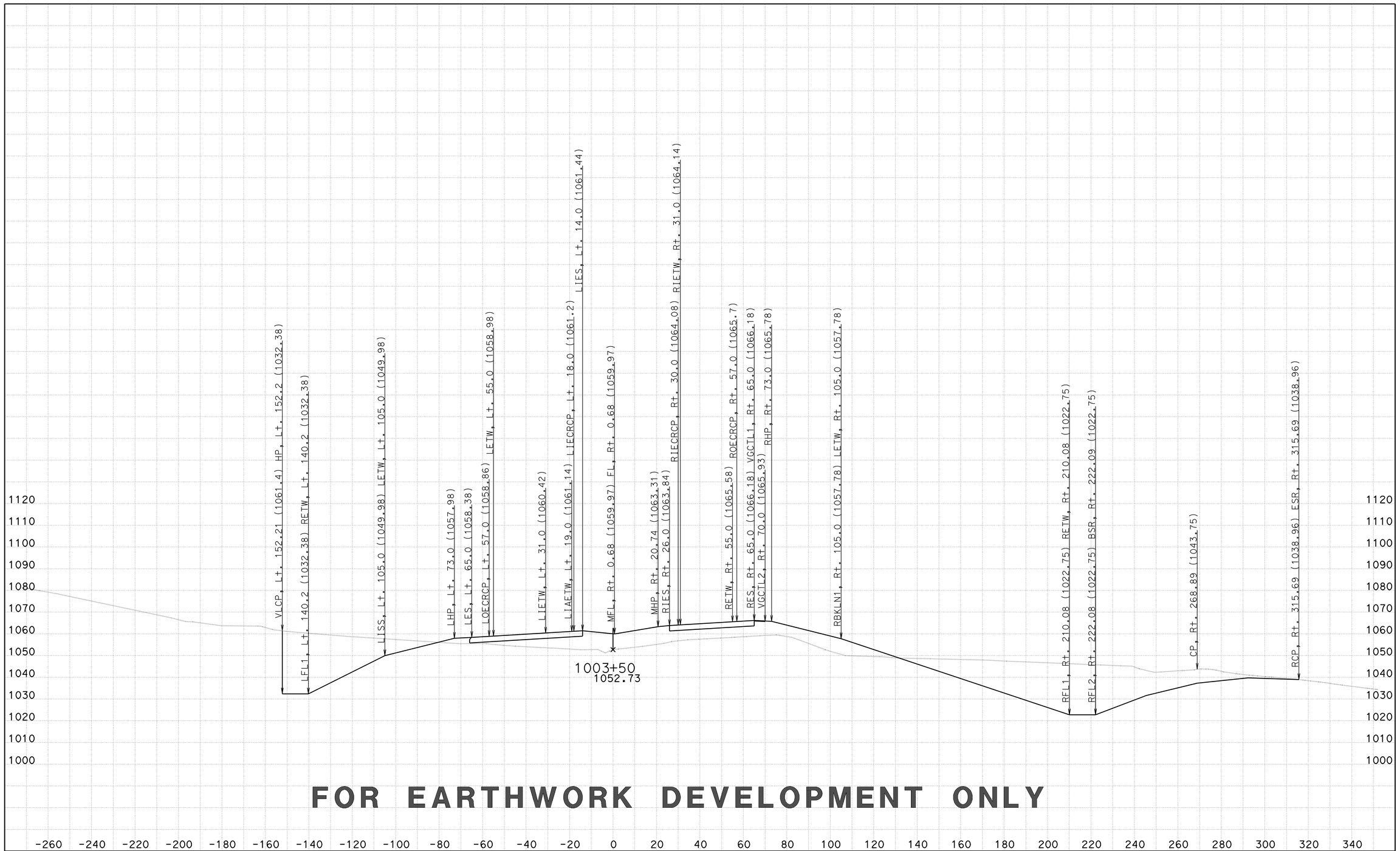

FOR EARTHWORK DEVELOPMENT ONLY

CREATED BY: D LOCKLING
DATE: 2/27/2015
KC Project: 46WH2B2 File: ..WH2B2\EAR\XS\wh2b2_fg+sub+feat.ear

CONTRACT: 05-330784
DIST/CO/RTE/PM: 05-SLO-46-46.0/50.2
PROJECT ID: 0512000076

SCALE: 1" = 20' Horiz.
1" = 20' Vert.
All Dimensions are US Survey Feet

RTE46
CROSS SECTIONS
SHEET 132 OF 379

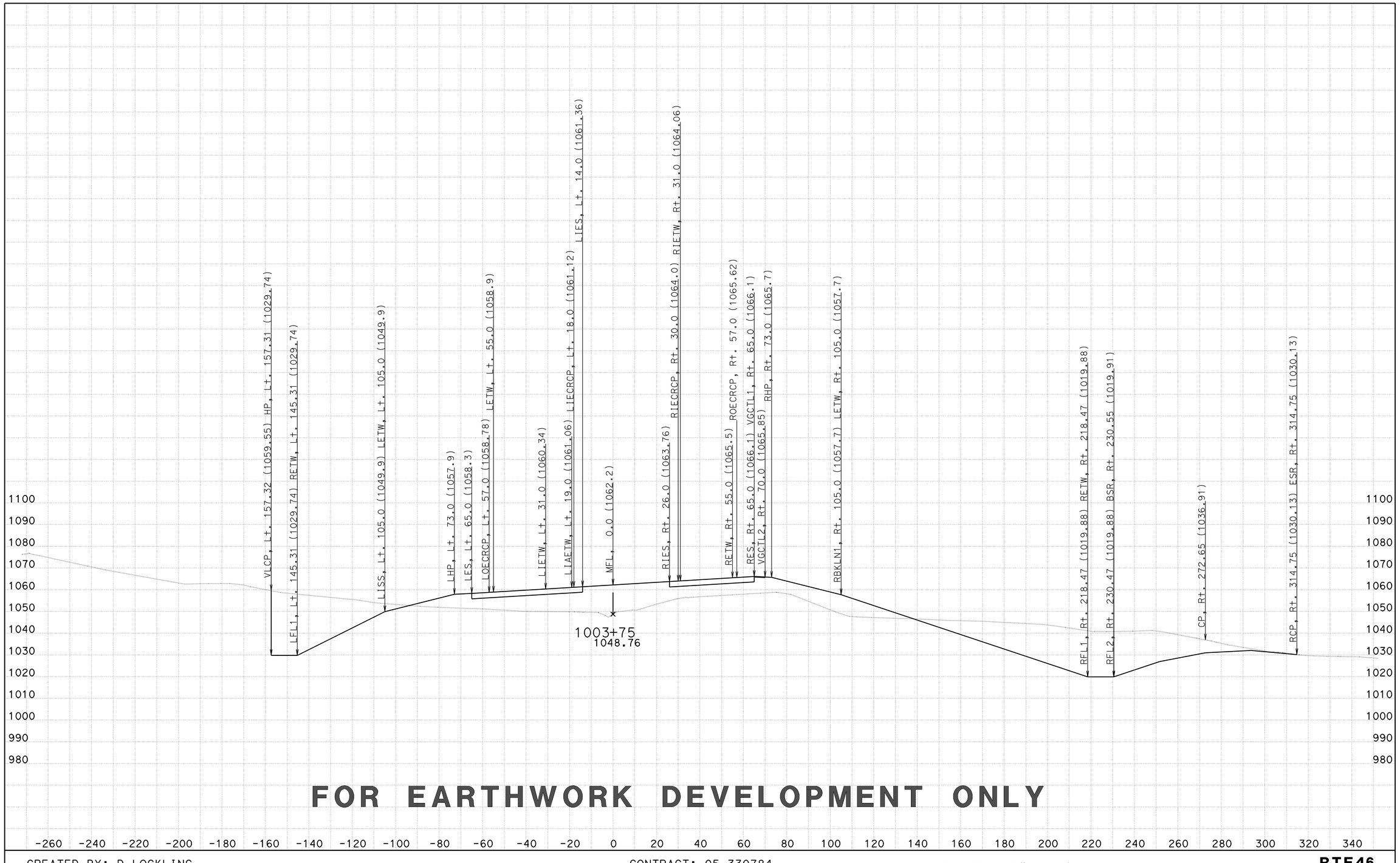

FOR EARTHWORK DEVELOPMENT ONLY

CREATED BY: D LOCKLING
DATE: 2/27/2015
KC Project: 46WH2B2 File: ..WH2B2\EAR\XS\wh2b2_fg+sub+feat.ear

CONTRACT: 05-330784
DIST/CO/RTE/PM: 05-SLO-46-46.0/50.2
PROJECT ID: 0512000076

SCALE: 1" = 20' Horiz.
1" = 20' Vert.

All Dimensions are US Survey Feet

RTE46
CROSS SECTIONS
SHEET 133 OF 379

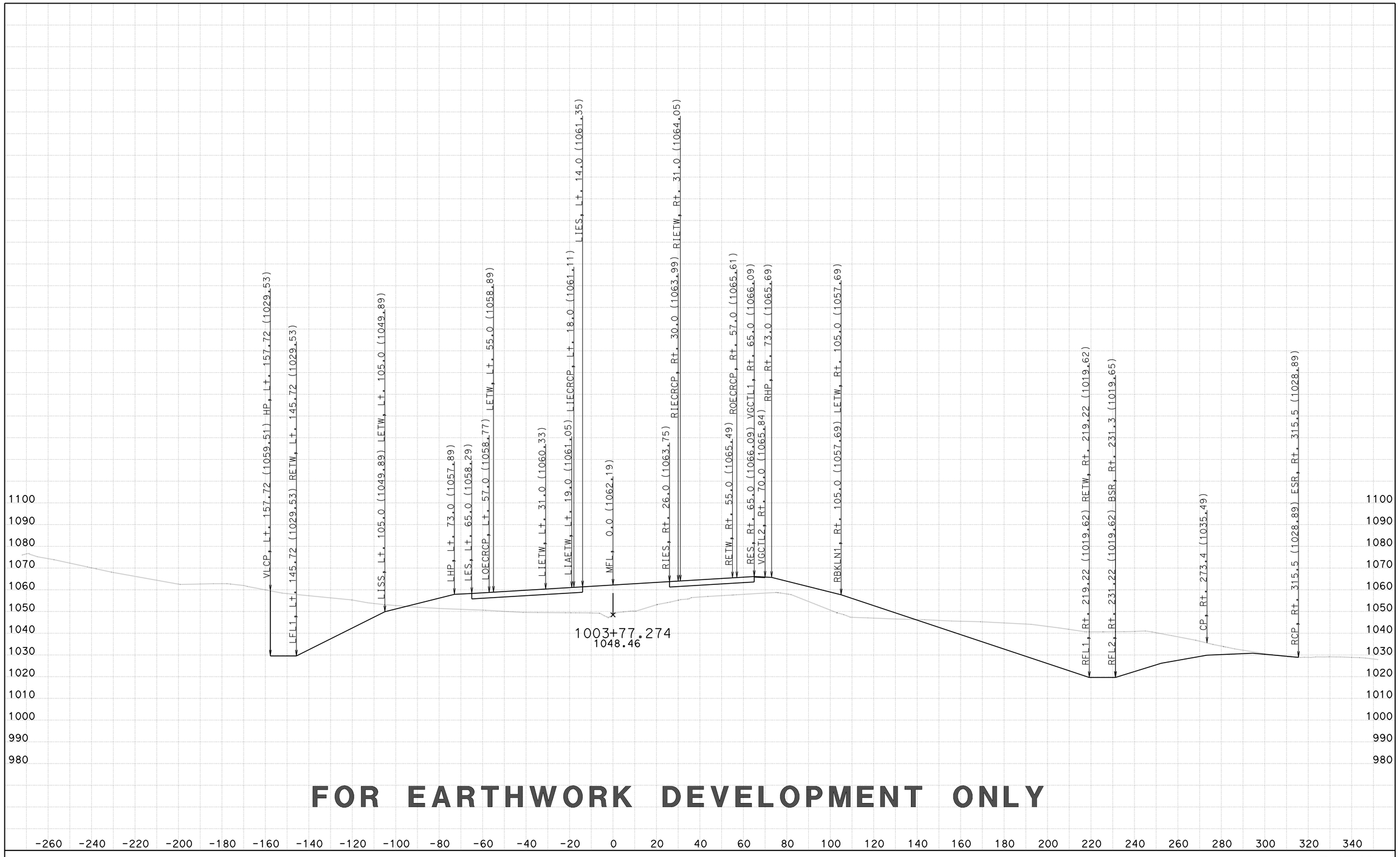

FOR EARTHWORK DEVELOPMENT ONLY

CREATED BY: D LOCKLING
DATE: 2/27/2015
KC Project: 46WH2B2 File: ..WH2B2\EAR\XS\wh2b2_fg+sub+feat.ear

CONTRACT: 05-330784
DIST/CO/RTE/PM: 05-SLO-46-46.0/50.2
PROJECT ID: 0512000076

SCALE: 1" = 20' Horiz.
1" = 20' Vert.
All Dimensions are US Survey Feet

RTE46
CROSS SECTIONS
SHEET 134 OF 379



FOR EARTHWORK DEVELOPMENT ONLY

CREATED BY: D LOCKLING
DATE: 2/27/2015
KC Project: 46WH2B2 File: ..WH2B2\EAR\XS\wh2b2_fg+sub+feat.ear

CONTRACT: 05-330784
DIST/CO/RTE/PM: 05-SLO-46-46.0/50.2
PROJECT ID: 0512000076

SCALE: 1" = 20' Horiz.
1" = 20' Vert.

All Dimensions are US Survey Feet

RTE46
CROSS SECTIONS
SHEET 135 OF 379



FOR EARTHWORK DEVELOPMENT ONLY

CREATED BY: D LOCKLING
DATE: 2/27/2015
KC Project: 46WH2B2 File: ..WH2B2\EAR\XS\wh2b2_fg+sub+feat.ear

CONTRACT: 05-330784
DIST/CO/RTE/PM: 05-SLO-46-46.0/50.2
PROJECT ID: 0512000076

SCALE: 1" = 20' Horiz.
1" = 20' Vert.

All Dimensions are US Survey Feet

RTE46
CROSS SECTIONS
SHEET 136 OF 379

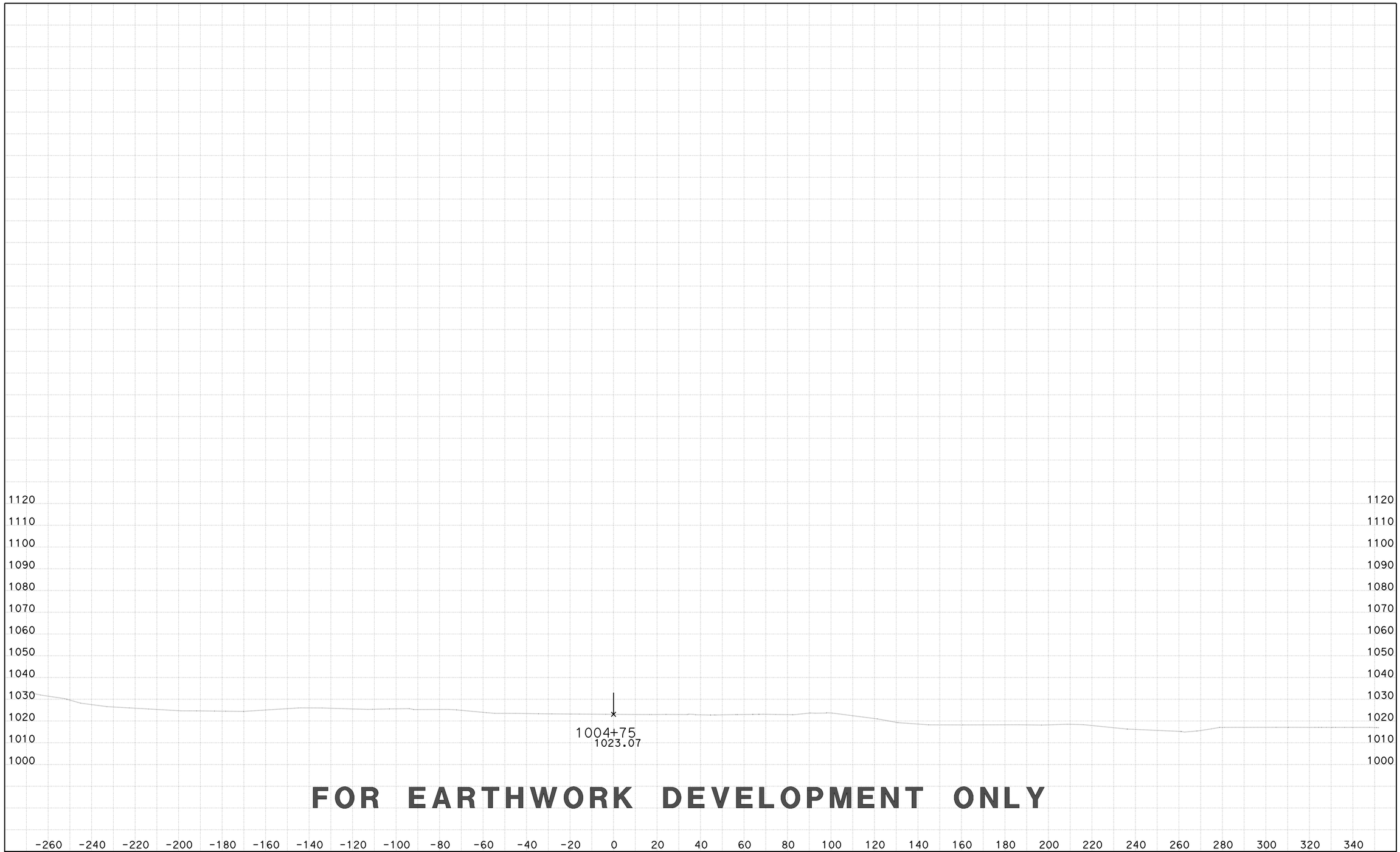

CREATED BY: D LOCKLING
DATE: 2/27/2015
KC Project: 46WH2B2 File: ..WH2B2\EAR\XS\wh2b2_fg+sub+feat.ear

CONTRACT: 05-330784
DIST/CO/RTE/PM: 05-SLO-46-46.0/50.2
PROJECT ID: 0512000076

SCALE: 1" = 20' Horiz.
1" = 20' Vert.

All Dimensions are US Survey Feet

RTE46
CROSS SECTIONS
SHEET 137 OF 379

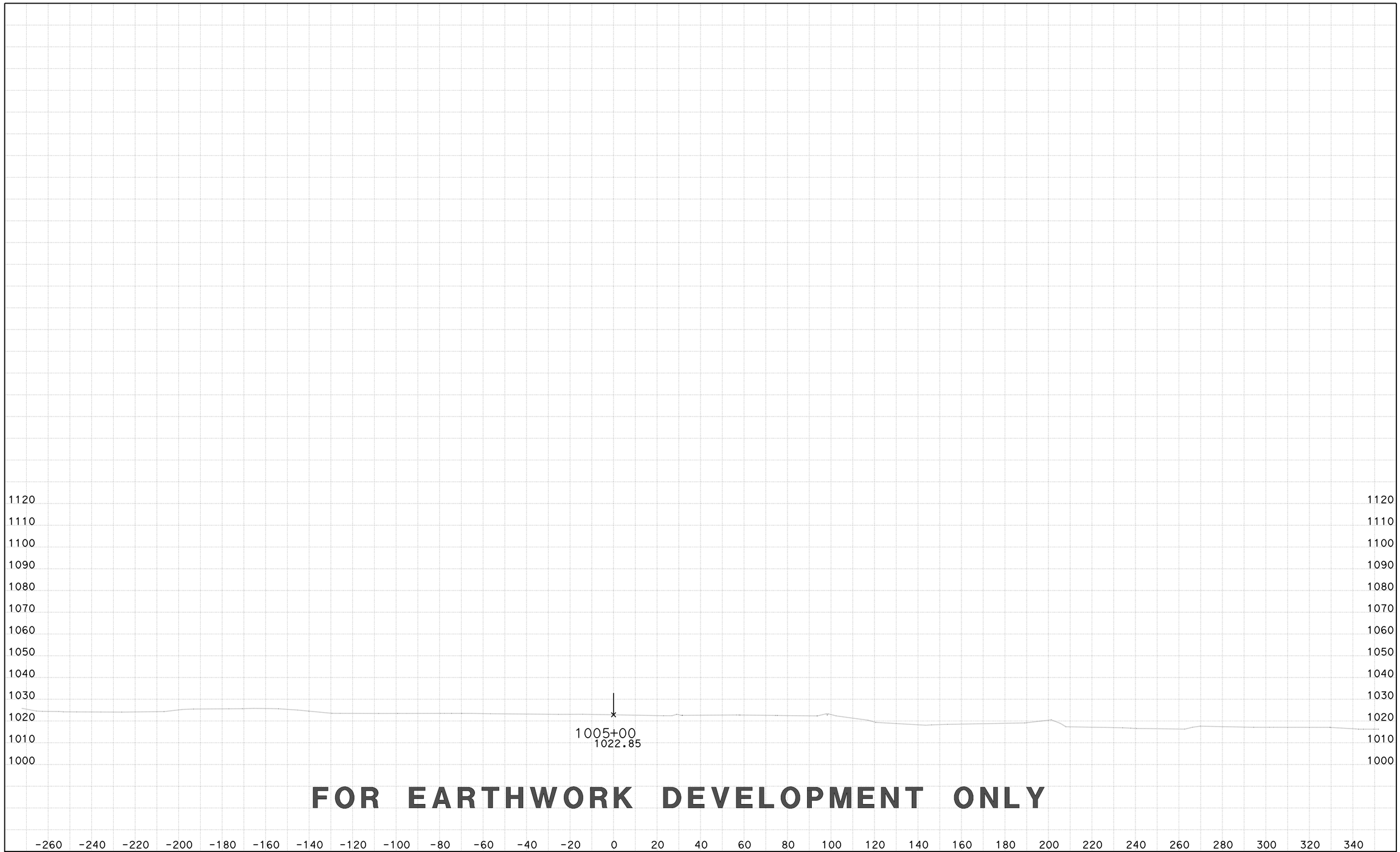

FOR EARTHWORK DEVELOPMENT ONLY

CREATED BY: D LOCKLING
DATE: 2/27/2015
KC Project: 46WH2B2 File: ..WH2B2\EAR\XS\wh2b2_fg+sub+feat.ear

CONTRACT: 05-330784
DIST/CO/RTE/PM: 05-SLO-46-46.0/50.2
PROJECT ID: 0512000076

SCALE: 1" = 20' Horiz.
1" = 20' Vert.

All Dimensions are US Survey Feet

RTE46
CROSS SECTIONS
SHEET 138 OF 379



FOR EARTHWORK DEVELOPMENT ONLY

CREATED BY: D LOCKLING
DATE: 2/27/2015
KC Project: 46WH2B2 File: ..WH2B2\EAR\XS\wh2b2_fg+sub+feat.ear

CONTRACT: 05-330784
DIST/CO/RTE/PM: 05-SLO-46-46.0/50.2
PROJECT ID: 0512000076

SCALE: 1" = 20' Horiz.
1" = 20' Vert.

All Dimensions are US Survey Feet

RTE46
CROSS SECTIONS
SHEET 139 OF 379



FOR EARTHWORK DEVELOPMENT ONLY

CREATED BY: D LOCKLING
DATE: 2/27/2015
KC Project: 46WH2B2 File: ..WH2B2\EAR\XS\wh2b2_fg+sub+feat.ear

CONTRACT: 05-330784
DIST/CO/RTE/PM: 05-SLO-46-46.0/50.2
PROJECT ID: 0512000076

SCALE: 1" = 20' Horiz.
1" = 20' Vert.

All Dimensions are US Survey Feet

RTE46
CROSS SECTIONS
SHEET 140 OF 379



CREATED BY: D LOCKLING
DATE: 2/27/2015
KC Project: 46WH2B2 File: ..WH2B2\EAR\XS\wh2b2_fg+sub+feat.ear

CONTRACT: 05-330784
DIST/CO/RTE/PM: 05-SLO-46-46.0/50.2
PROJECT ID: 0512000076

SCALE: 1" = 20' Horiz.
1" = 20' Vert.

All Dimensions are US Survey Feet

RTE46
CROSS SECTIONS
SHEET 141 OF 379



FOR EARTHWORK DEVELOPMENT ONLY

CREATED BY: D LOCKLING
DATE: 2/27/2015
KC Project: 46WH2B2 File: ..WH2B2\EAR\XS\wh2b2_fg+sub+feat.ear

CONTRACT: 05-330784
DIST/CO/RTE/PM: 05-SLO-46-46.0/50.2
PROJECT ID: 0512000076

SCALE: 1" = 20' Horiz.
1" = 20' Vert.

All Dimensions are US Survey Feet

RTE46
CROSS SECTIONS
SHEET 142 OF 379

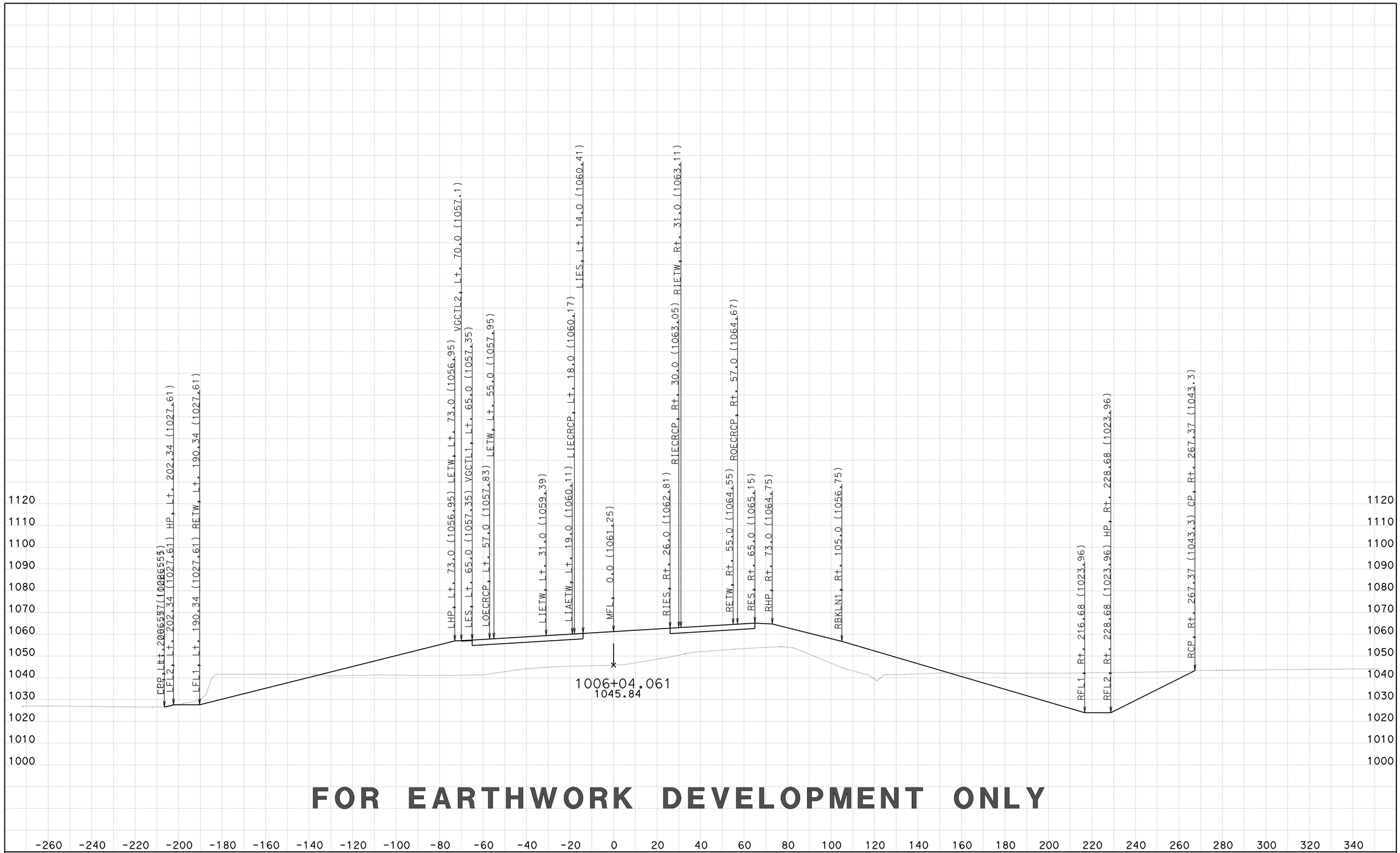

FOR EARTHWORK DEVELOPMENT ONLY

CREATED BY: D LOCKLING
DATE: 2/27/2015
KC Project: 46WH2B2 File: ..WH2B2\EAR\XS\wh2b2_fg+sub+feat.ear

CONTRACT: 05-330784
DIST/CO/RTE/PM: 05-SLO-46-46.0/50.2
PROJECT ID: 0512000076

SCALE: 1" = 20' Horiz.
1" = 20' Vert.

All Dimensions are US Survey Feet

RTE46
CROSS SECTIONS
SHEET 143 OF 379

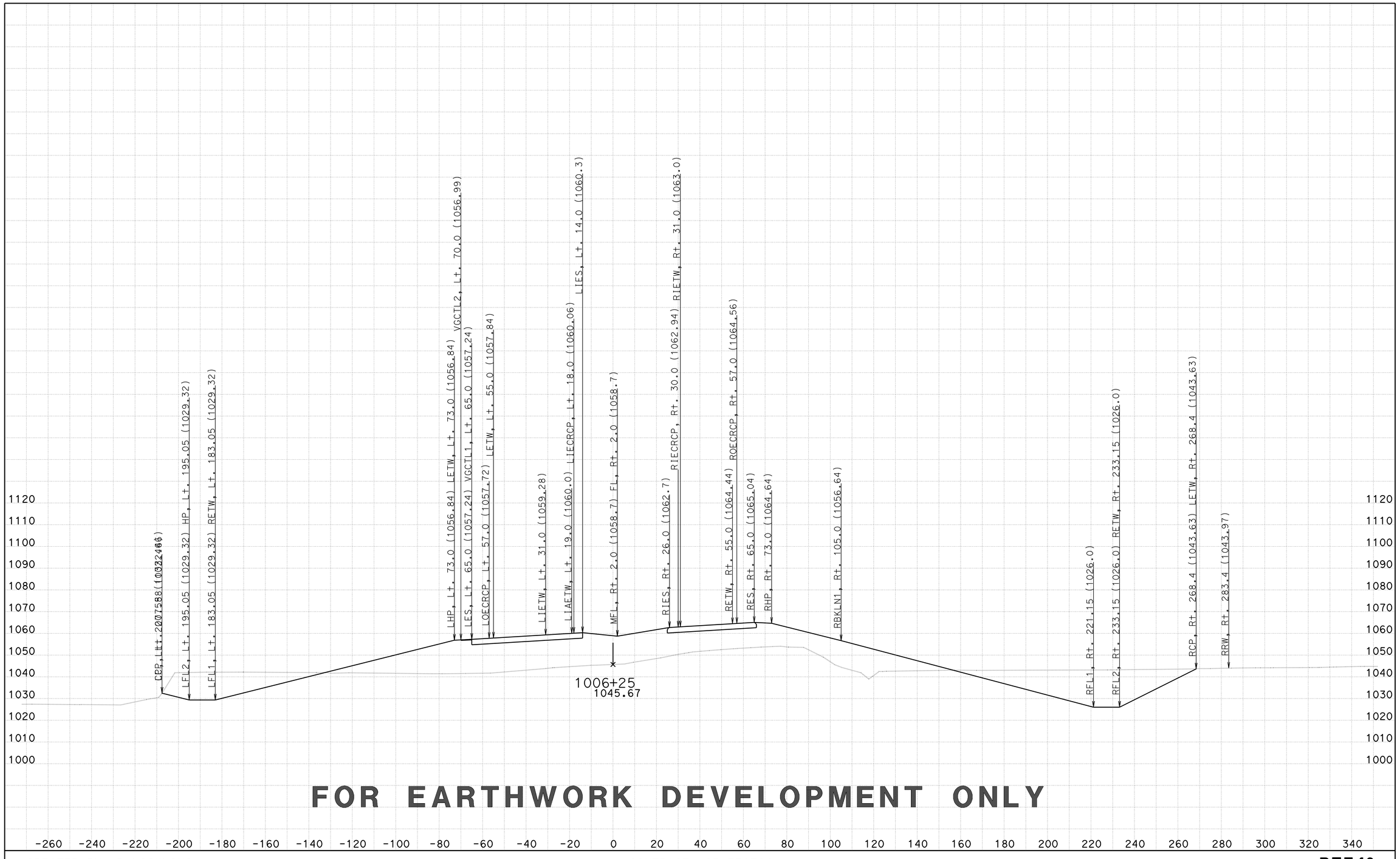

FOR EARTHWORK DEVELOPMENT ONLY

CREATED BY: D LOCKLING
DATE: 2/27/2015
KC Project: 46WH2B2 File: ..WH2B2\EAR\XS\wh2b2_fg+sub+feat.ear

CONTRACT: 05-330784
DIST/CO/RTE/PM: 05-SLO-46-46.0/50.2
PROJECT ID: 0512000076

SCALE: 1" = 20' Horiz.
1" = 20' Vert.

All Dimensions are US Survey Feet

RTE46
CROSS SECTIONS

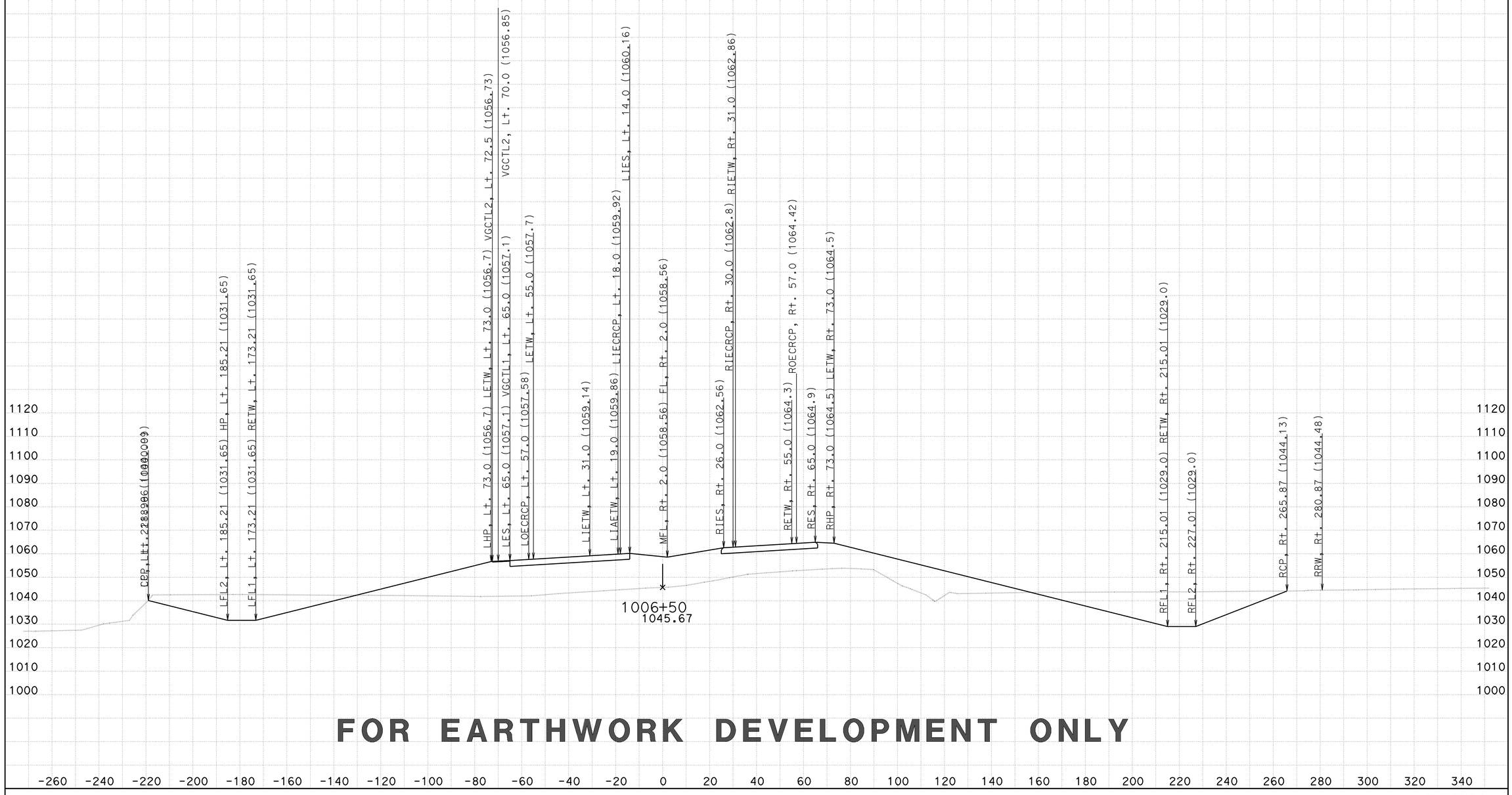

FOR EARTHWORK DEVELOPMENT ONLY

CREATED BY: D LOCKLING
DATE: 2/27/2015
KC Project: 46WH2B2 File: ..WH2B2\EAR\XS\wh2b2_fg+sub+feat.ear

CONTRACT: 05-330784
DIST/CO/RTE/PM: 05-SLO-46-46.0/50.2
PROJECT ID: 0512000076

SCALE: 1" = 20' Horiz.
1" = 20' Vert.

All Dimensions are US Survey Feet

RTE46
CROSS SECTIONS
SHEET 145 OF 379

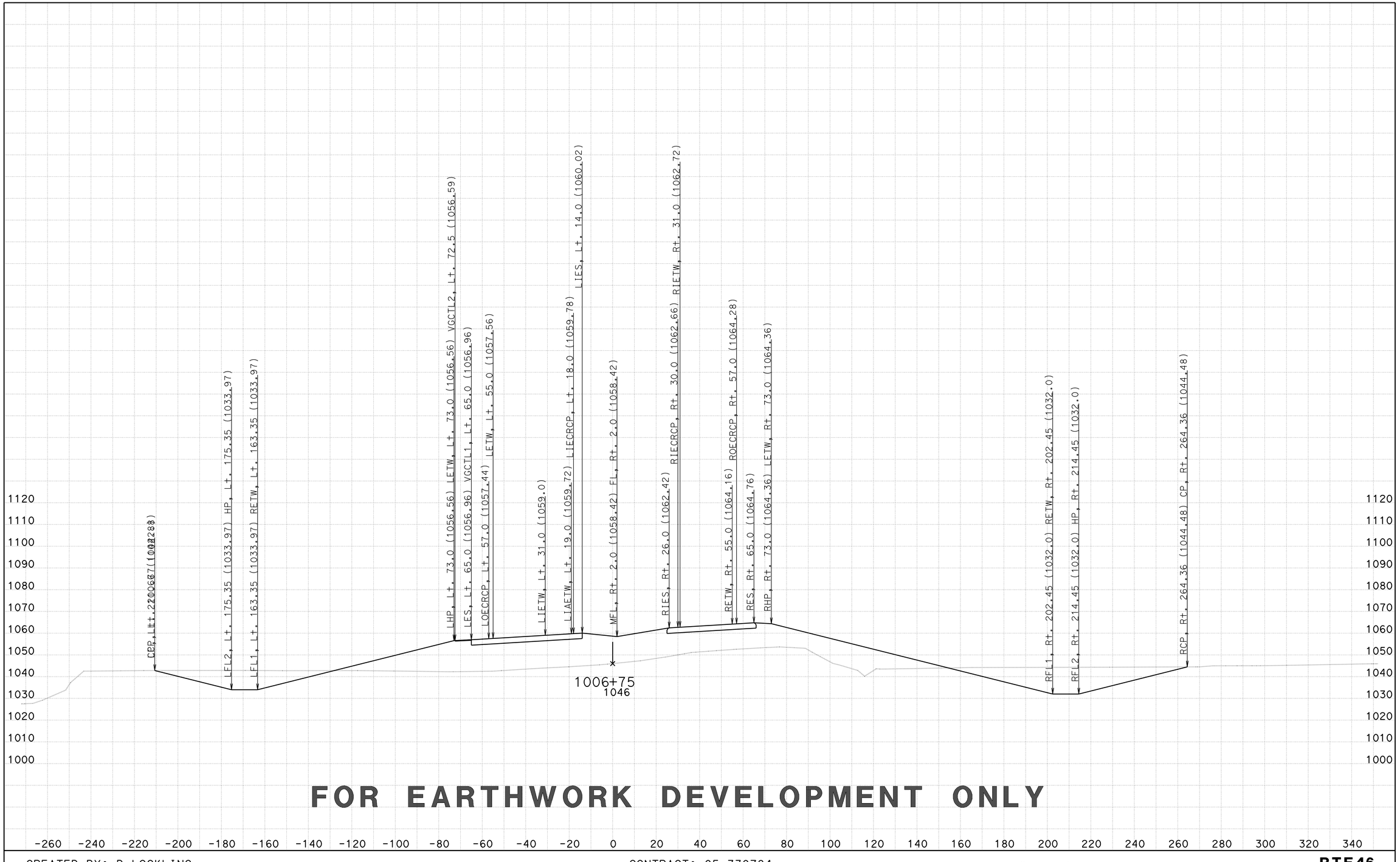

FOR EARTHWORK DEVELOPMENT ONLY

CREATED BY: D LOCKLING
DATE: 2/27/2015
KC Project: 46WH2B2 File: ..WH2B2\EAR\XS\wh2b2_fg+sub+feat.ear

CONTRACT: 05-330784
DIST/CO/RTE/PM: 05-SLO-46-46.0/50.2
PROJECT ID: 0512000076

SCALE: 1" = 20' Horiz.
1" = 20' Vert.

All Dimensions are US Survey Feet

RTE46
CROSS SECTIONS
SHEET 146 OF 379

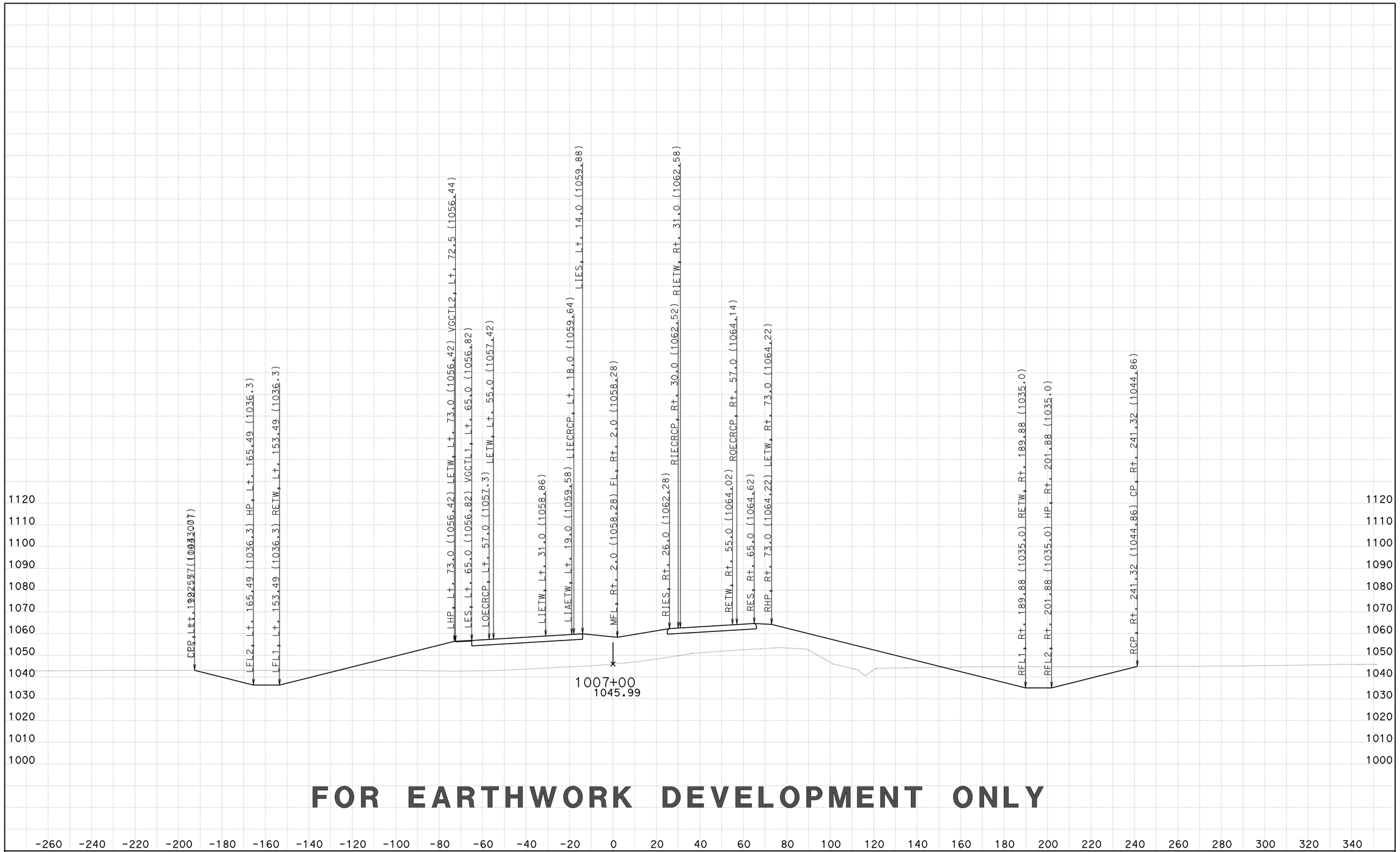

FOR EARTHWORK DEVELOPMENT ONLY

CREATED BY: D LOCKLING
DATE: 2/27/2015
KC Project: 46WH2B2 File: ..WH2B2\EAR\XS\wh2b2_fg+sub+feat.ear

CONTRACT: 05-330784
DIST/CO/RTE/PM: 05-SLO-46-46.0/50.2
PROJECT ID: 0512000076

SCALE: 1" = 20' Horiz.
1" = 20' Vert.

All Dimensions are US Survey Feet

RTE46
CROSS SECTIONS
SHEET 147 OF 379

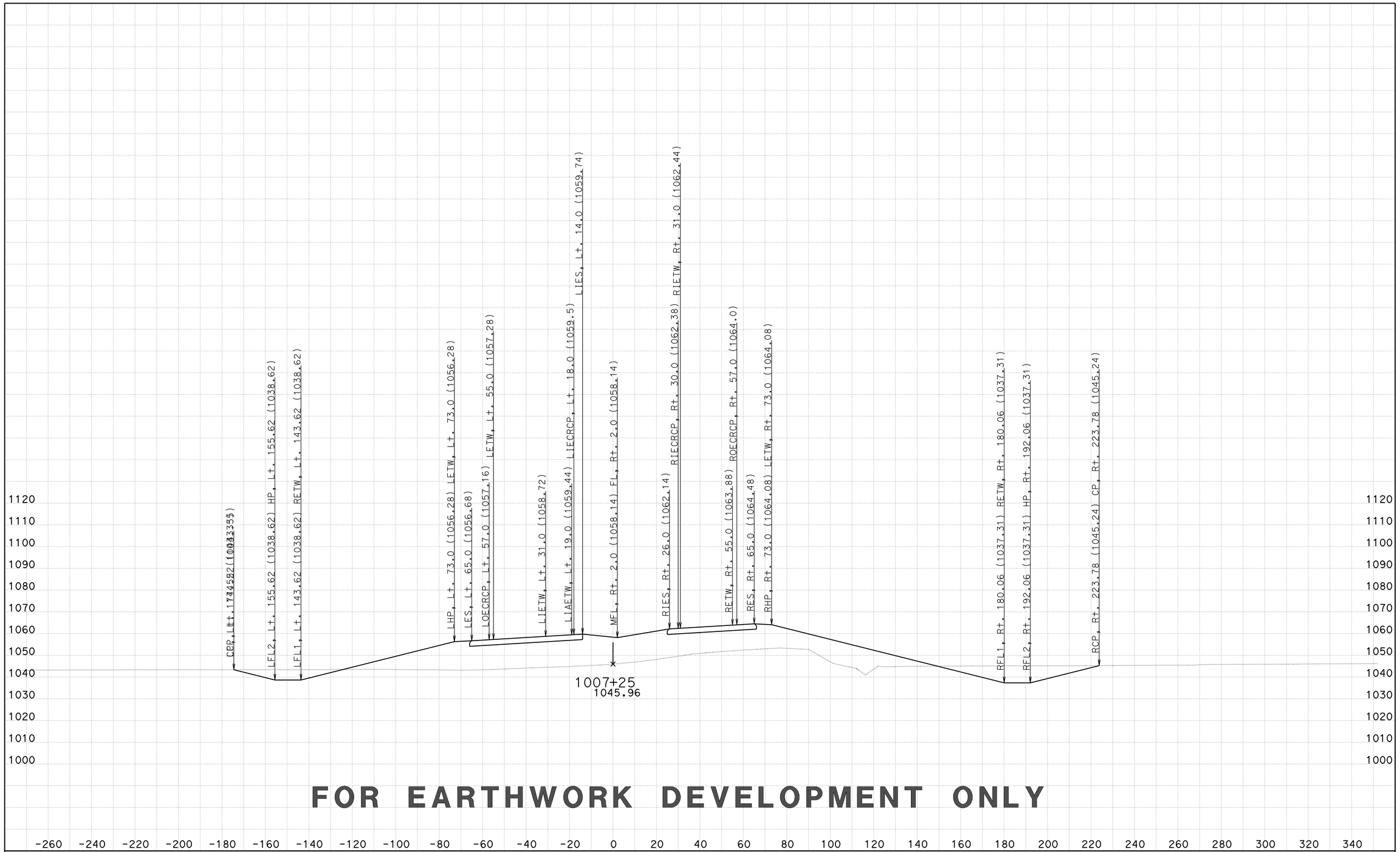

FOR EARTHWORK DEVELOPMENT ONLY

CREATED BY: D LOCKLING
DATE: 2/27/2015
KC Project: 46WH2B2 File: ..WH2B2\EAR\XS\wh2b2_fg+sub+feat.ear

CONTRACT: 05-330784
DIST/CO/RTE/PM: 05-SLO-46-46.0/50.2
PROJECT ID: 0512000076

SCALE: 1" = 20' Horiz.
1" = 20' Vert.

All Dimensions are US Survey Feet

RTE46
CROSS SECTIONS
SHEET 148 OF 379

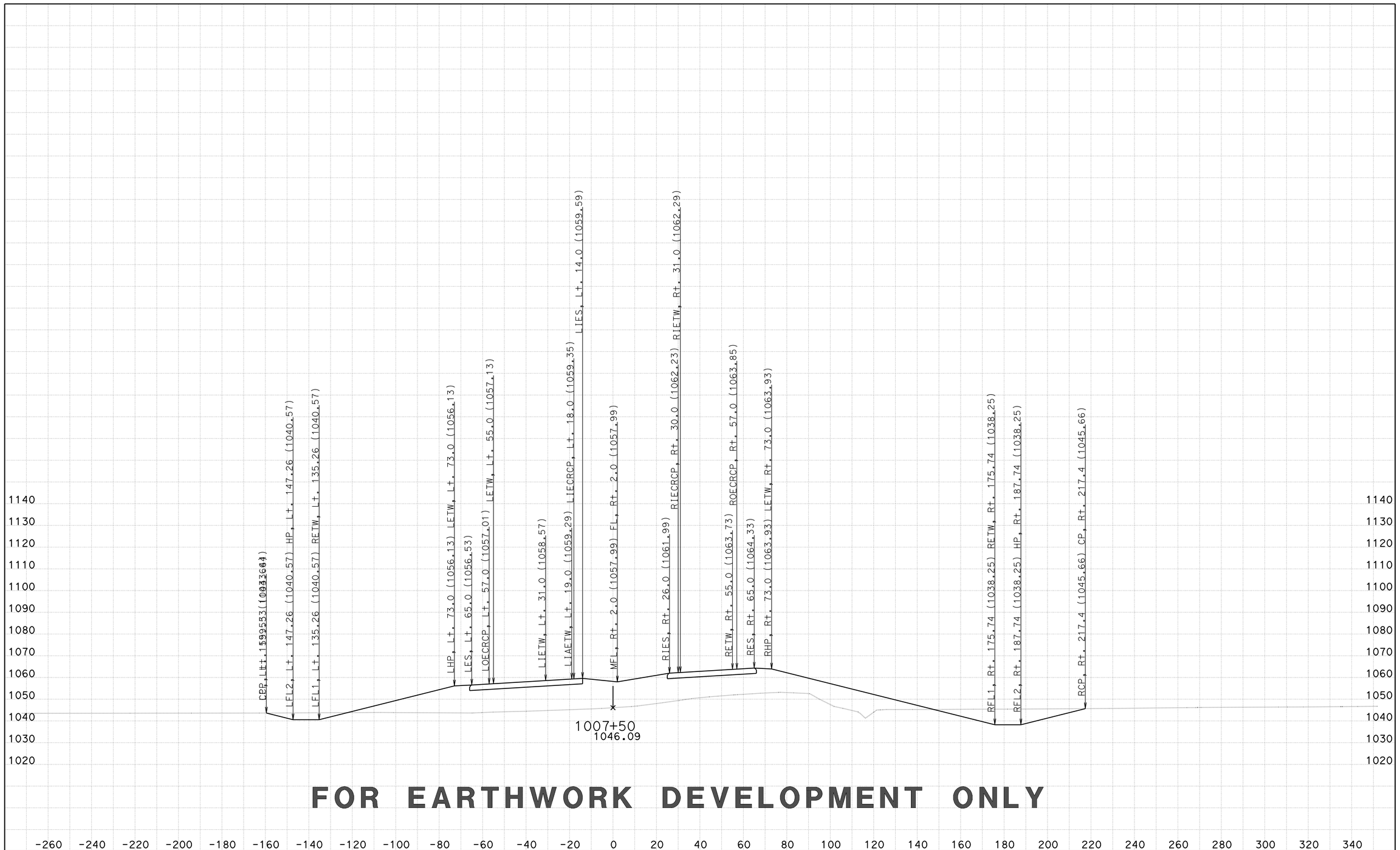

FOR EARTHWORK DEVELOPMENT ONLY

CREATED BY: D LOCKLING
DATE: 2/27/2015
KC Project: 46WH2B2 File: ..WH2B2\EAR\XS\wh2b2_fg+sub+feat.ear

CONTRACT: 05-330784
DIST/CO/RTE/PM: 05-SLO-46-46.0/50.2
PROJECT ID: 0512000076

SCALE: 1" = 20' Horiz.
1" = 20' Vert.

All Dimensions are US Survey Feet

RTE46
CROSS SECTIONS
SHEET 149 OF 379

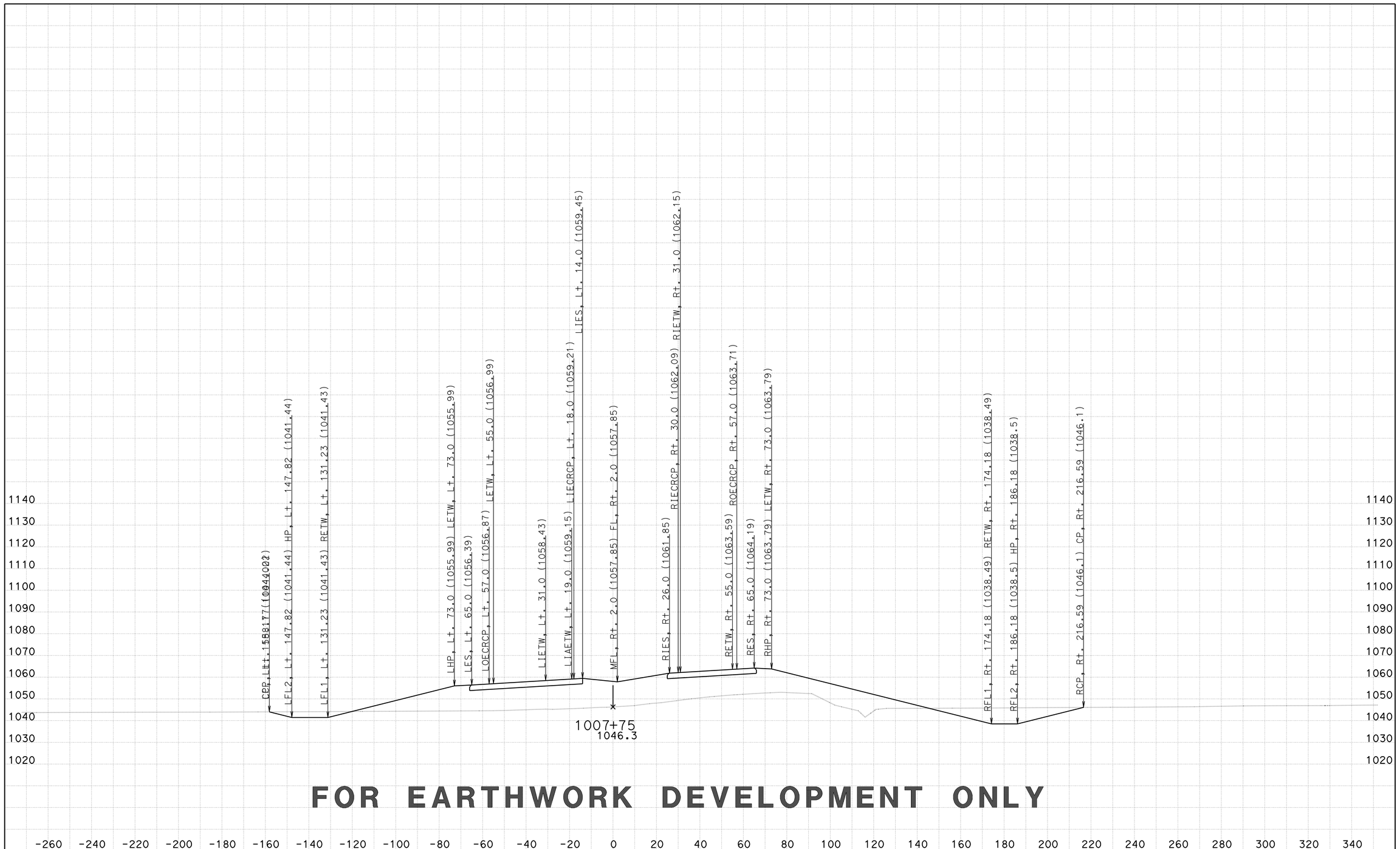

FOR EARTHWORK DEVELOPMENT ONLY

CREATED BY: D LOCKLING
DATE: 2/27/2015
KC Project: 46WH2B2 File: ..WH2B2\EAR\XS\wh2b2_fg+sub+feat.ear

CONTRACT: 05-330784
DIST/CO/RTE/PM: 05-SLO-46-46.0/50.2
PROJECT ID: 0512000076

SCALE: 1" = 20' Horiz.
1" = 20' Vert.

All Dimensions are US Survey Feet

RTE46
CROSS SECTIONS
SHEET 150 OF 379