FOR EARTHWORK DEVELOPMENT ONLY

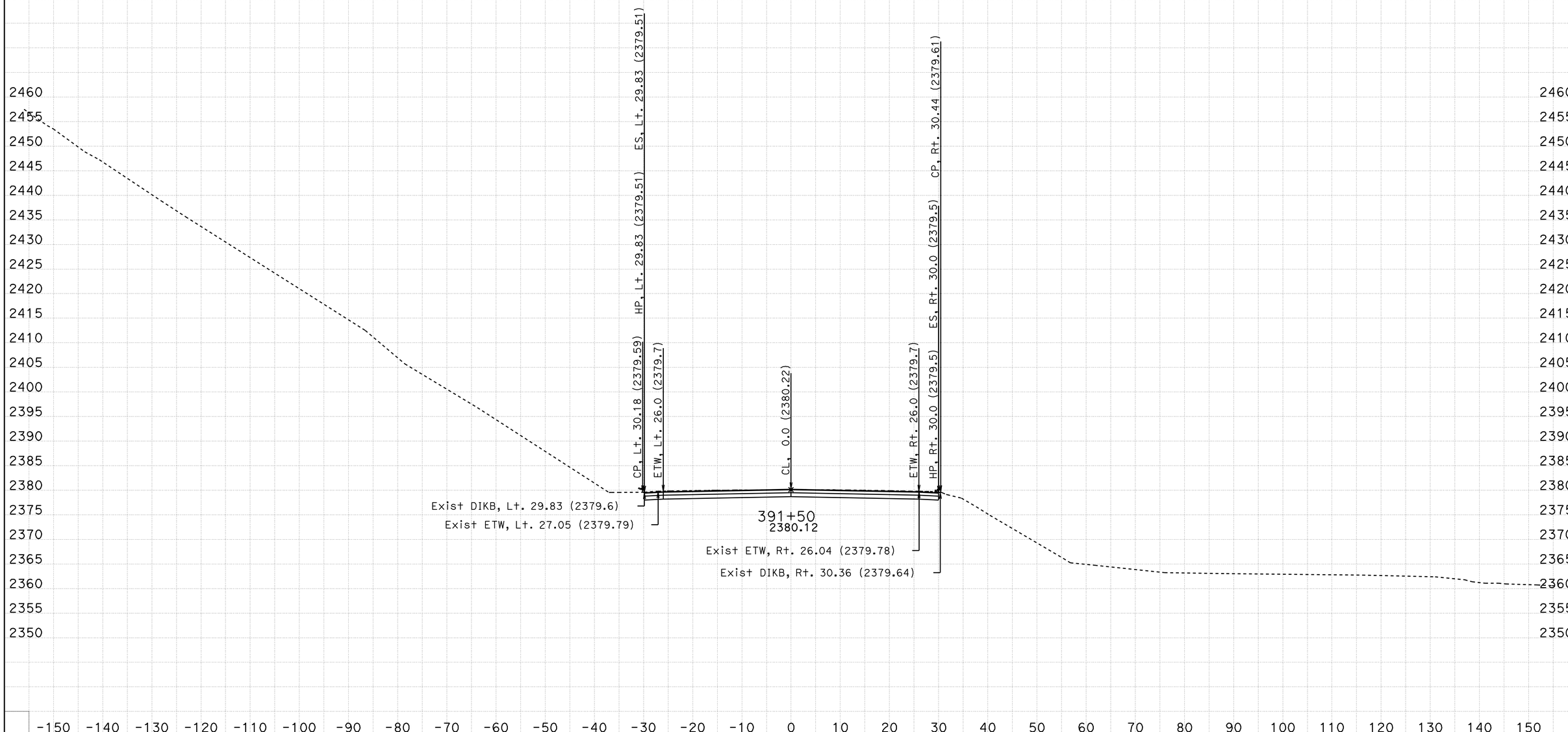

CREATED BY: TONY SYMANOVICH
DATE: 7/24/2012
KC Project: 0H1800 File: C:\Projects\0H1800\combined final 2.ear

CONTRACT: 06-0H180
DIST/CO/RTE/PM: 06-KER 14/ PM39.3-40.3
PROJECT ID: 0600000119

SCALE: 1" = 10' Horiz.
1" = 10' Vert.

All Dimensions are US Survey Feet

A1
CROSS SECTIONS
SHEET 1 OF 38

FOR EARTHWORK DEVELOPMENT ONLY

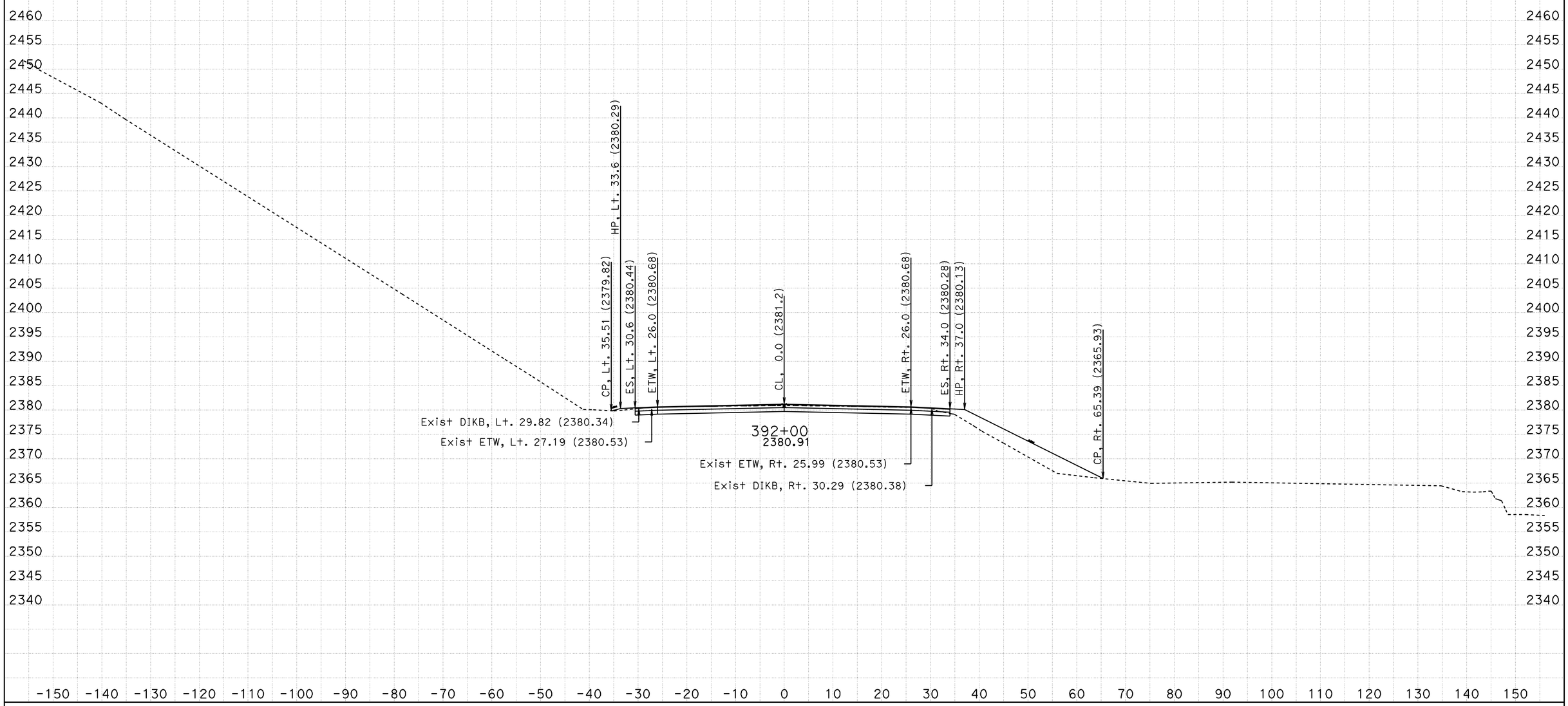

CREATED BY: TONY SYMANOVICH
Date: 7/24/2012
KC Project: 0H1800 File: C:\Projects\0H1800\combined final 2.ear

CONTRACT: 06-0H180
DIST/CO/RTE/PM: 06-KER 14/ PM39.3-40.3
PROJECT ID: 0600000119

SCALE: 1" = 10' Horiz.
1" = 10' Vert.

All Dimensions are US Survey Feet

A1
CROSS SECTIONS
SHEET 2 OF 38

FOR EARTHWORK DEVELOPMENT ONLY

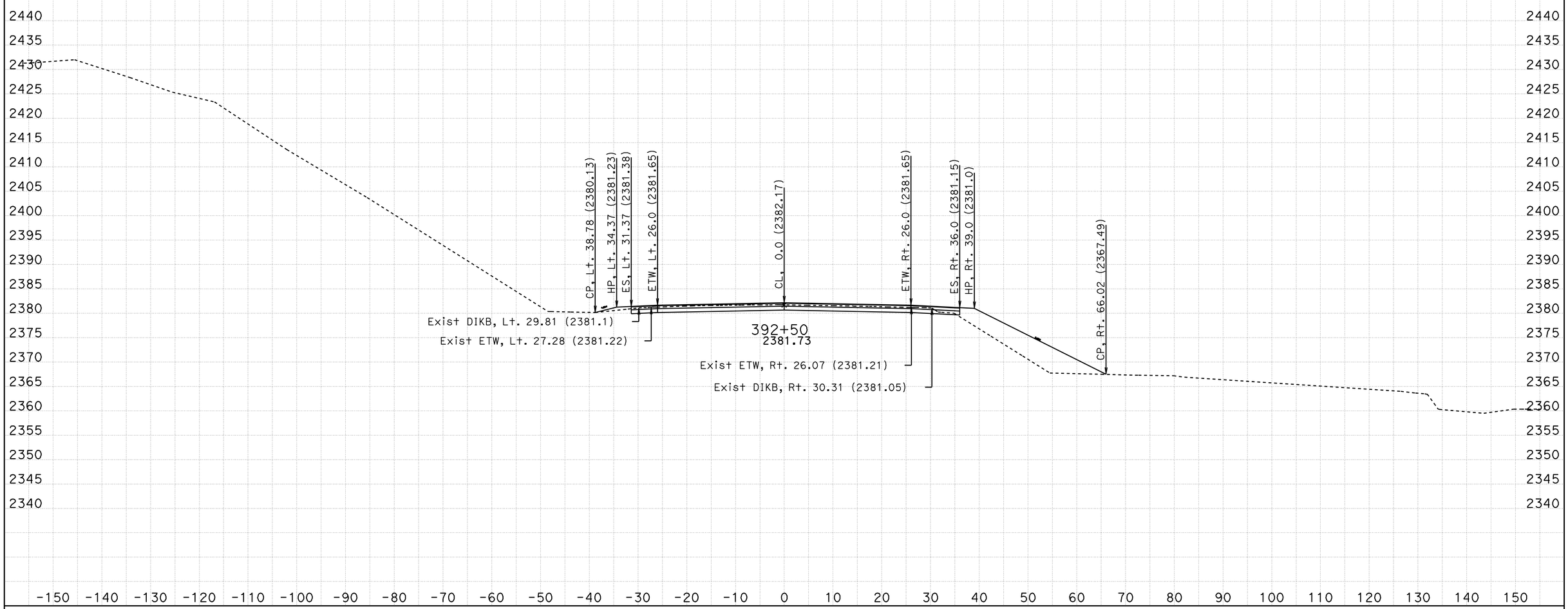

CREATED BY: TONY SYMANOVICH
Date: 7/24/2012
KC Project: OH1800 File: C:\Projects\OH1800\combined final 2.ear

CONTRACT: 06-OH180
DIST/CO/RTE/PM: 06-KER 14/ PM39.3-40.3
PROJECT ID: 0600000119

SCALE: 1" = 10' Horiz.
1" = 10' Vert.

All Dimensions are US Survey Feet

A1
CROSS SECTIONS
SHEET 3 OF 38

FOR EARTHWORK DEVELOPMENT ONLY

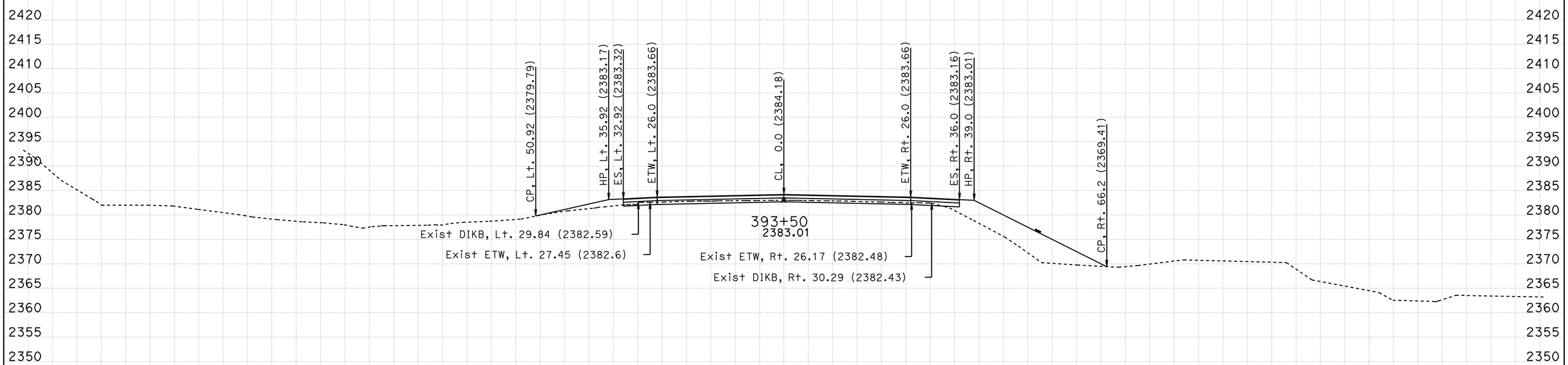

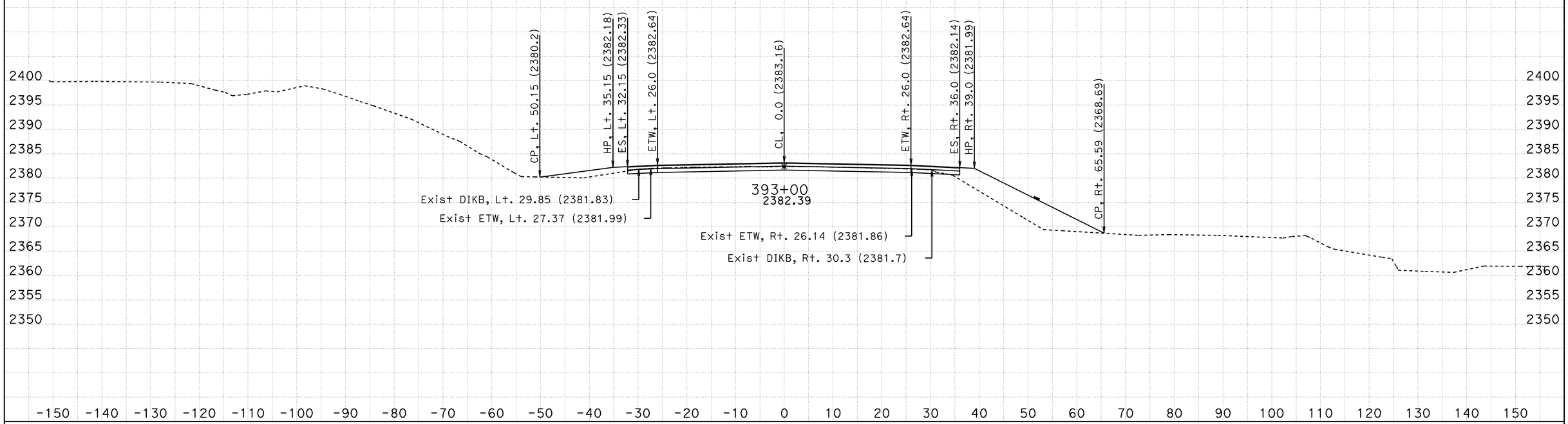

CREATED BY: TONY SYMANOVICH
Date: 7/24/2012
KC Project: OH1800 File: C:\Projects\OH1800\combined final 2.ear

CONTRACT: 06-OH180
DIST/CO/RTE/PM: 06-KER 14/ PM39.3-40.3
PROJECT ID: 0600000119

SCALE: 1" = 10' Horiz.
1" = 10' Vert.

All Dimensions are US Survey Feet

A1
CROSS SECTIONS
SHEET 4 OF 38

FOR EARTHWORK DEVELOPMENT ONLY

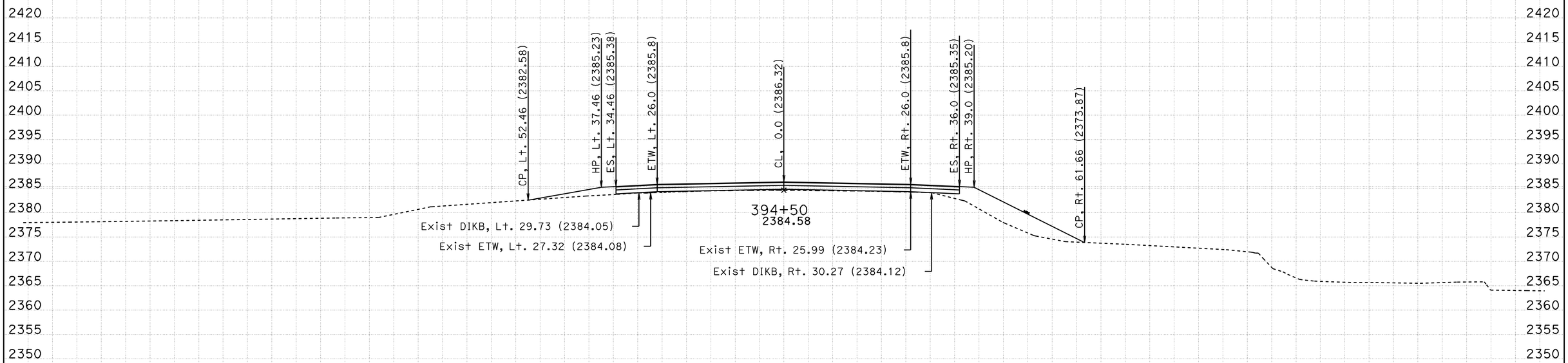

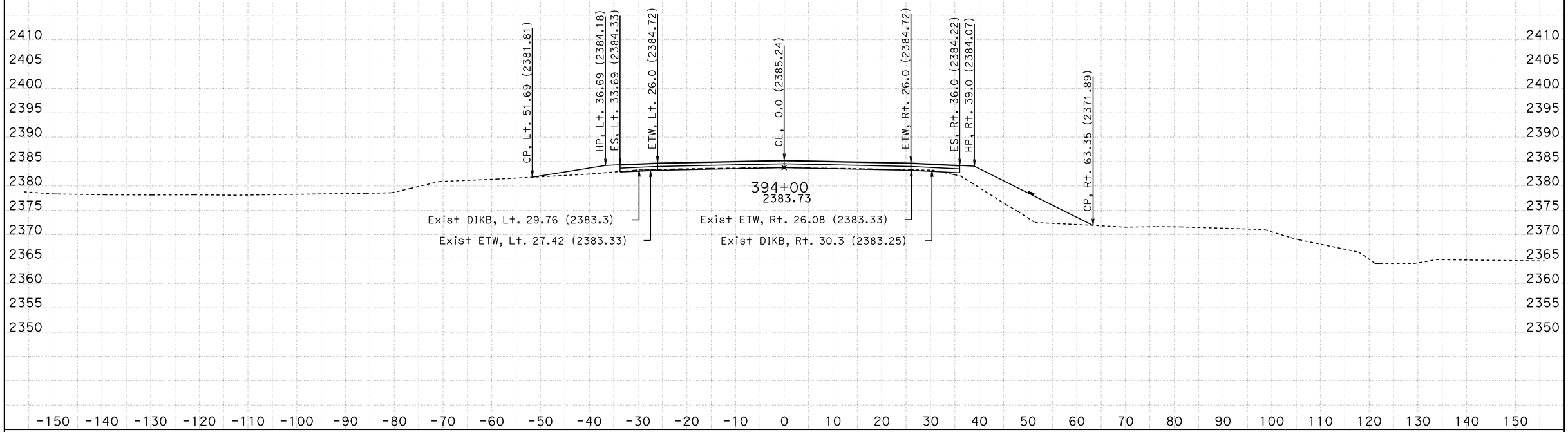

CREATED BY: TONY SYMANOVICH
Date: 7/24/2012
KC Project: 0H1800 File: C:\Projects\0H1800\combined final 2.ear

CONTRACT: 06-0H180
DIST/CO/RTE/PM: 06-KER 14/ PM39.3-40.3
PROJECT ID: 0600000119

SCALE: 1" = 10' Horiz.
1" = 10' Vert.

All Dimensions are US Survey Feet

A1
CROSS SECTIONS
SHEET 5 OF 38

FOR EARTHWORK DEVELOPMENT ONLY

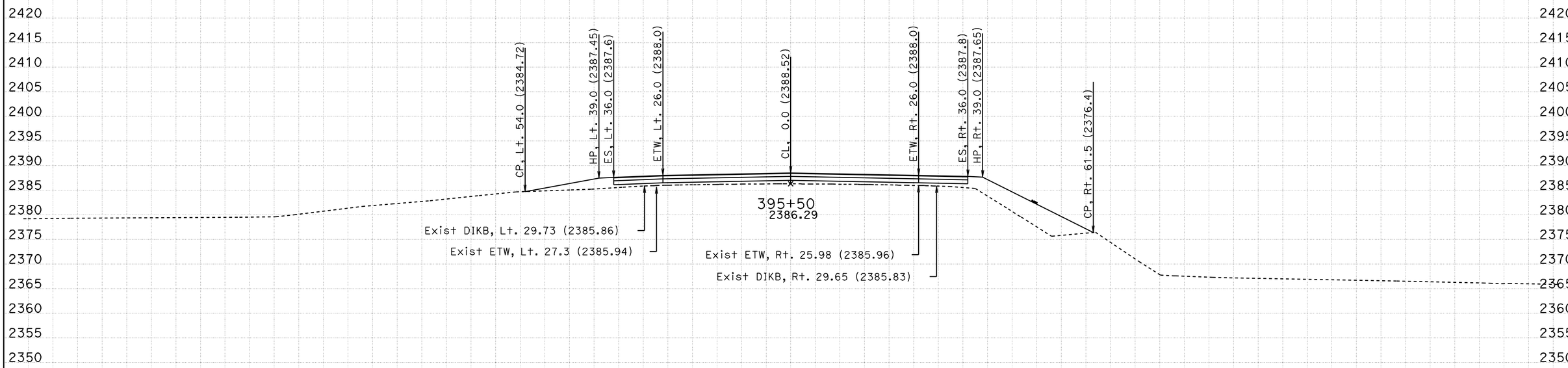

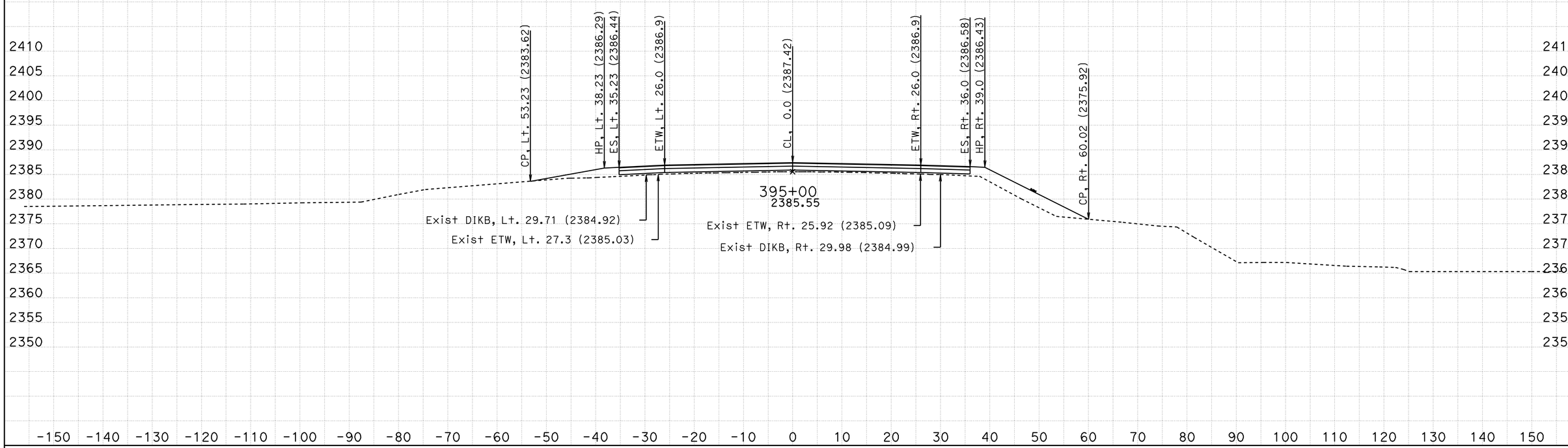

CREATED BY: TONY SYMANOVICH
Date: 7/24/2012
KC Project: OH1800 File: C:\Projects\OH1800\combined final 2.ear

CONTRACT: 06-OH180
DIST/CO/RTE/PM: 06-KER 14/ PM39.3-40.3
PROJECT ID: 0600000119

SCALE: 1" = 10' Horiz.
1" = 10' Vert.

All Dimensions are US Survey Feet

A1
CROSS SECTIONS
SHEET 6 OF 38

FOR EARTHWORK DEVELOPMENT ONLY

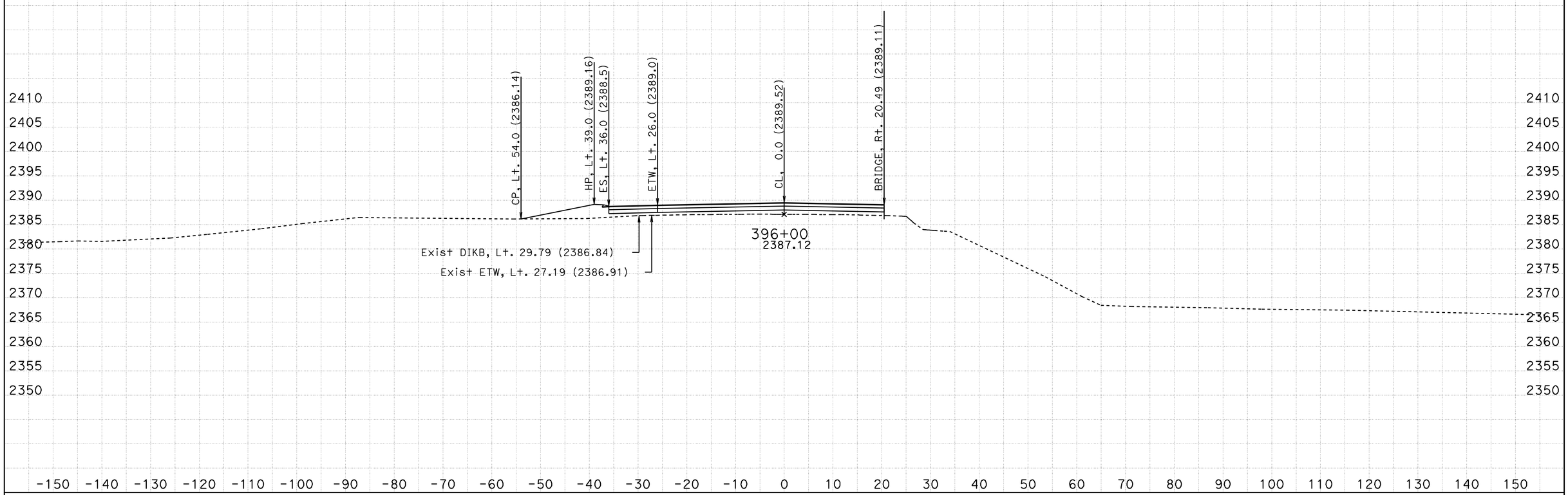

CREATED BY: TONY SYMANOVICH
Date: 7/24/2012
KC Project: OH1800 File: C:\Projects\OH1800\combined final 2.ear

CONTRACT: 06-OH180
DIST/CO/RTE/PM: 06-KER 14/ PM39.3-40.3
PROJECT ID: 0600000119

SCALE: 1" = 10' Horiz.
1" = 10' Vert.

All Dimensions are US Survey Feet

A1
CROSS SECTIONS
SHEET 7 OF 38

FOR EARTHWORK DEVELOPMENT ONLY

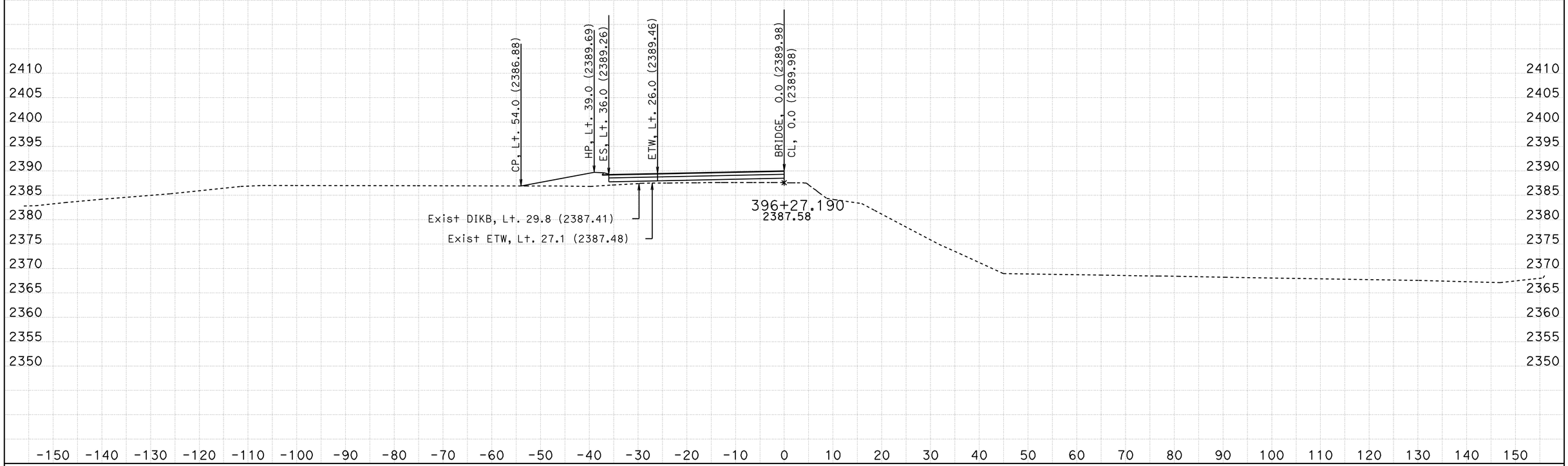

CREATED BY: TONY SYMANOVICH
Date: 7/24/2012
KC Project: 0H1800 File: C:\Projects\0H1800\combined final 2.ear

CONTRACT: 06-0H180
DIST/CO/RTE/PM: 06-KER 14/ PM39.3-40.3
PROJECT ID: 0600000119

SCALE: 1" = 10' Horiz.
1" = 10' Vert.

All Dimensions are US Survey Feet

A1
CROSS SECTIONS
SHEET 8 OF 38

FOR EARTHWORK DEVELOPMENT ONLY

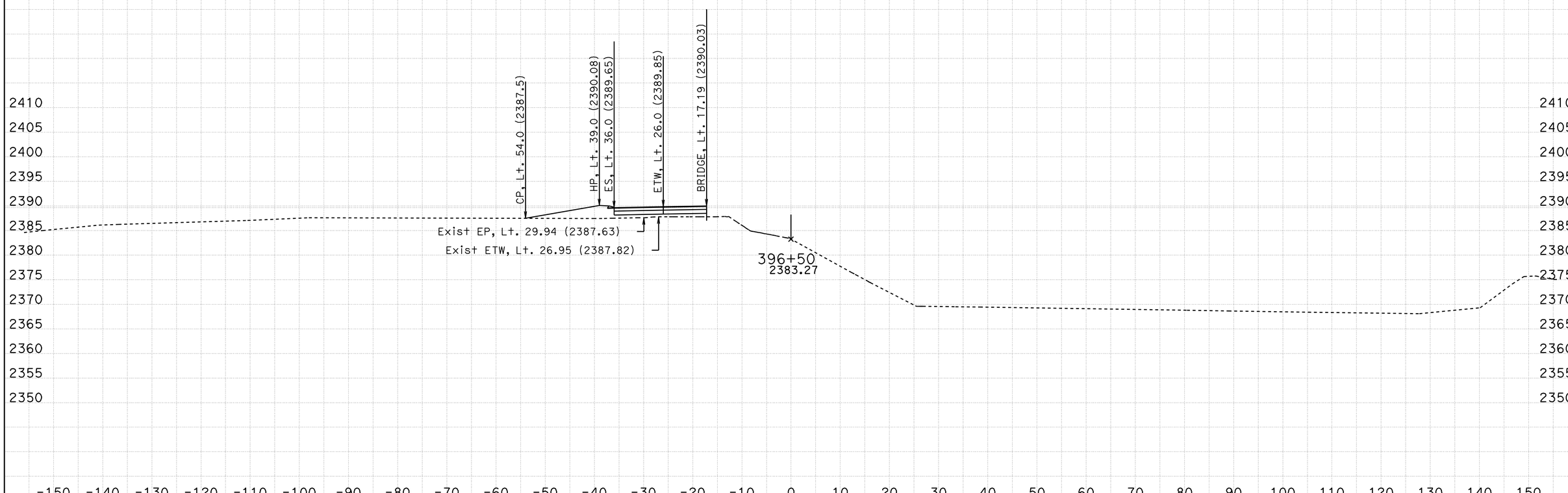

CREATED BY: TONY SYMANOVICH
Date: 7/24/2012
KC Project: 0H1800 File: C:\Projects\0H1800\combined final 2.ear

CONTRACT: 06-0H180
DIST/CO/RTE/PM: 06-KER 14/ PM39.3-40.3
PROJECT ID: 0600000119

SCALE: 1" = 10' Horiz.
1" = 10' Vert.

All Dimensions are US Survey Feet

A1
CROSS SECTIONS
SHEET 9 OF 38

FOR EARTHWORK DEVELOPMENT ONLY

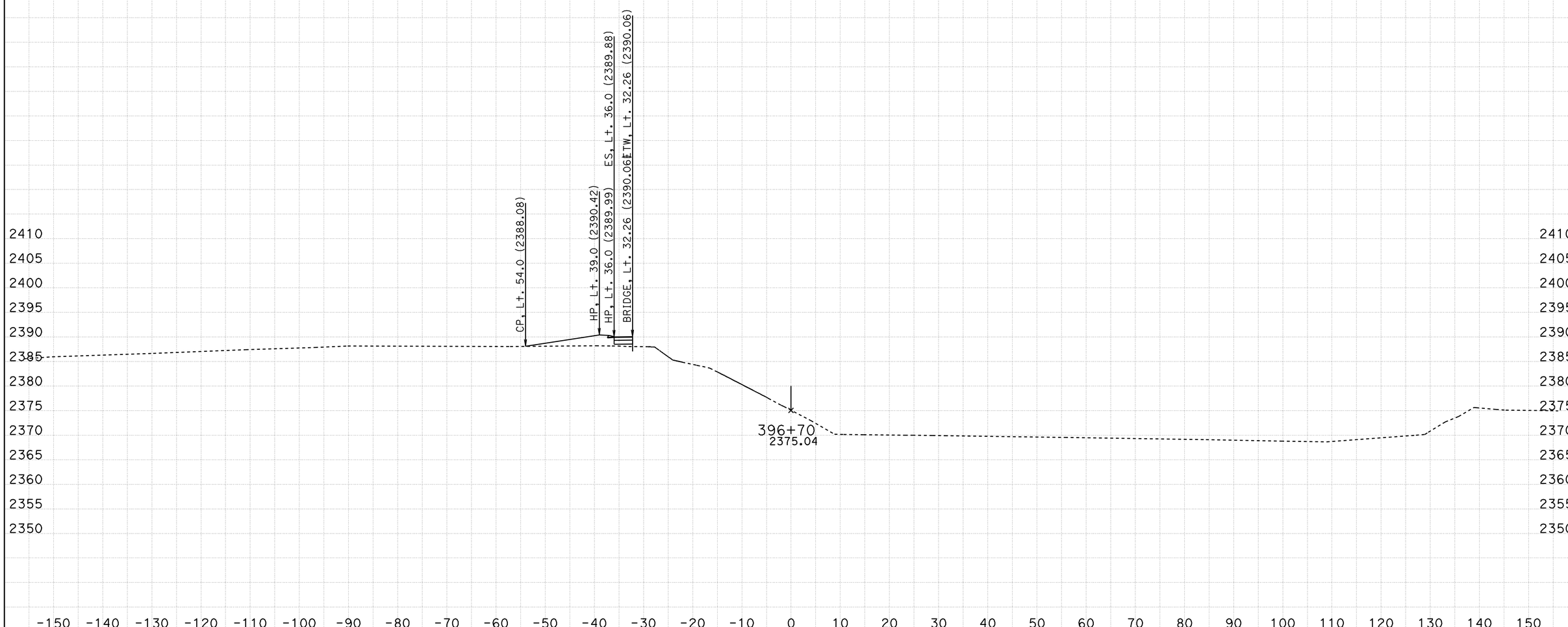

CREATED BY: TONY SYMANOVICH
Date: 7/24/2012
KC Project: 0H1800 File: C:\Projects\0H1800\combined final 2.ear

CONTRACT: 06-0H180
DIST/CO/RTE/PM: 06-KER 14/ PM39.3-40.3
PROJECT ID: 0600000119

SCALE: 1" = 10' Horiz.
1" = 10' Vert.
All Dimensions are US Survey Feet

A1
CROSS SECTIONS
SHEET 10 OF 38

FOR EARTHWORK DEVELOPMENT ONLY

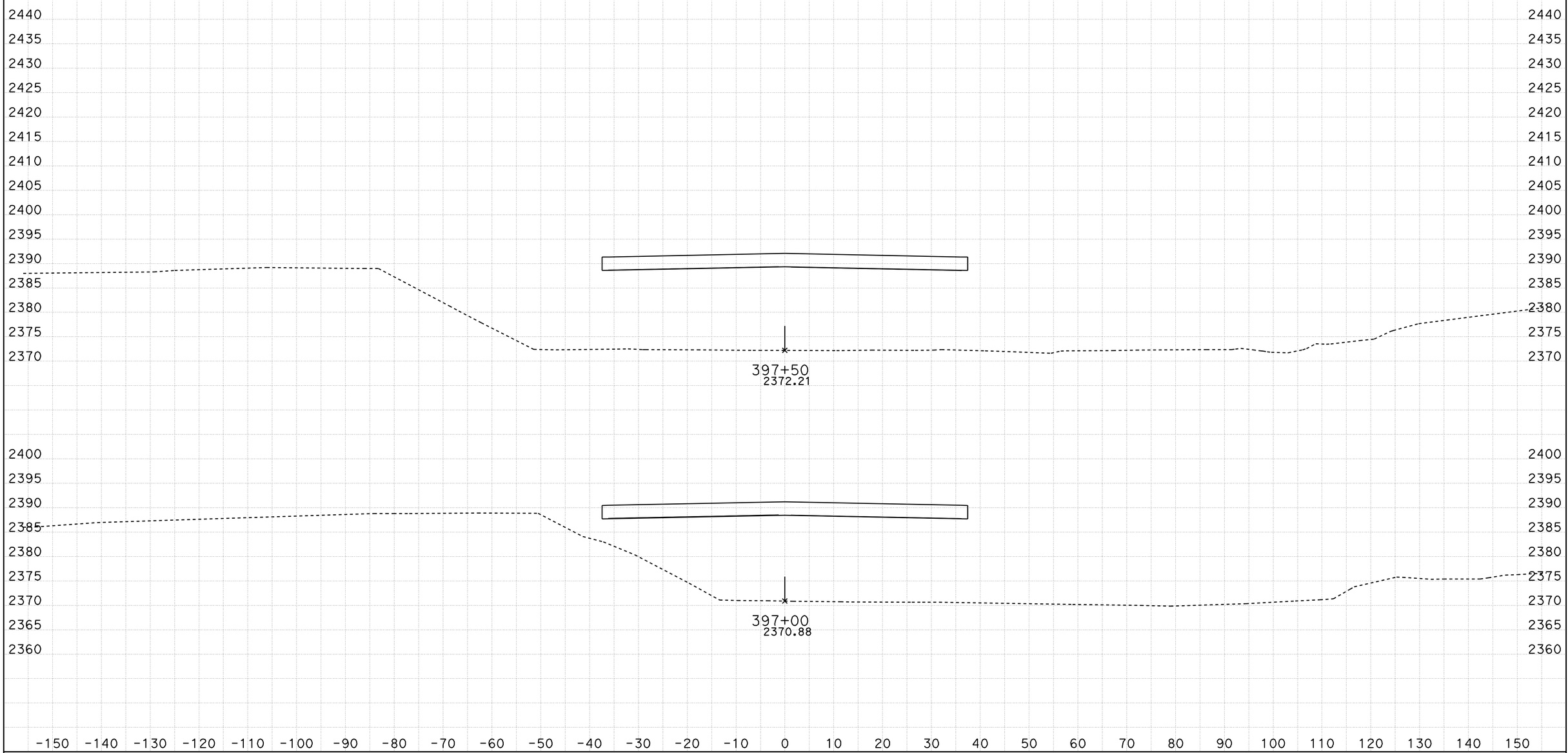

CREATED BY: TONY SYMANOVICH
Date: 7/24/2012
KC Project: 0H1800 File: C:\Projects\0H1800\combined final 2.ear

CONTRACT: 06-0H180
DIST/CO/RTE/PM: 06-KER 14/ PM39.3-40.3
PROJECT ID: 0600000119

SCALE: 1" = 10' Horiz.
1" = 10' Vert.

All Dimensions are US Survey Feet

A1
CROSS SECTIONS
SHEET 11 OF 38

FOR EARTHWORK DEVELOPMENT ONLY

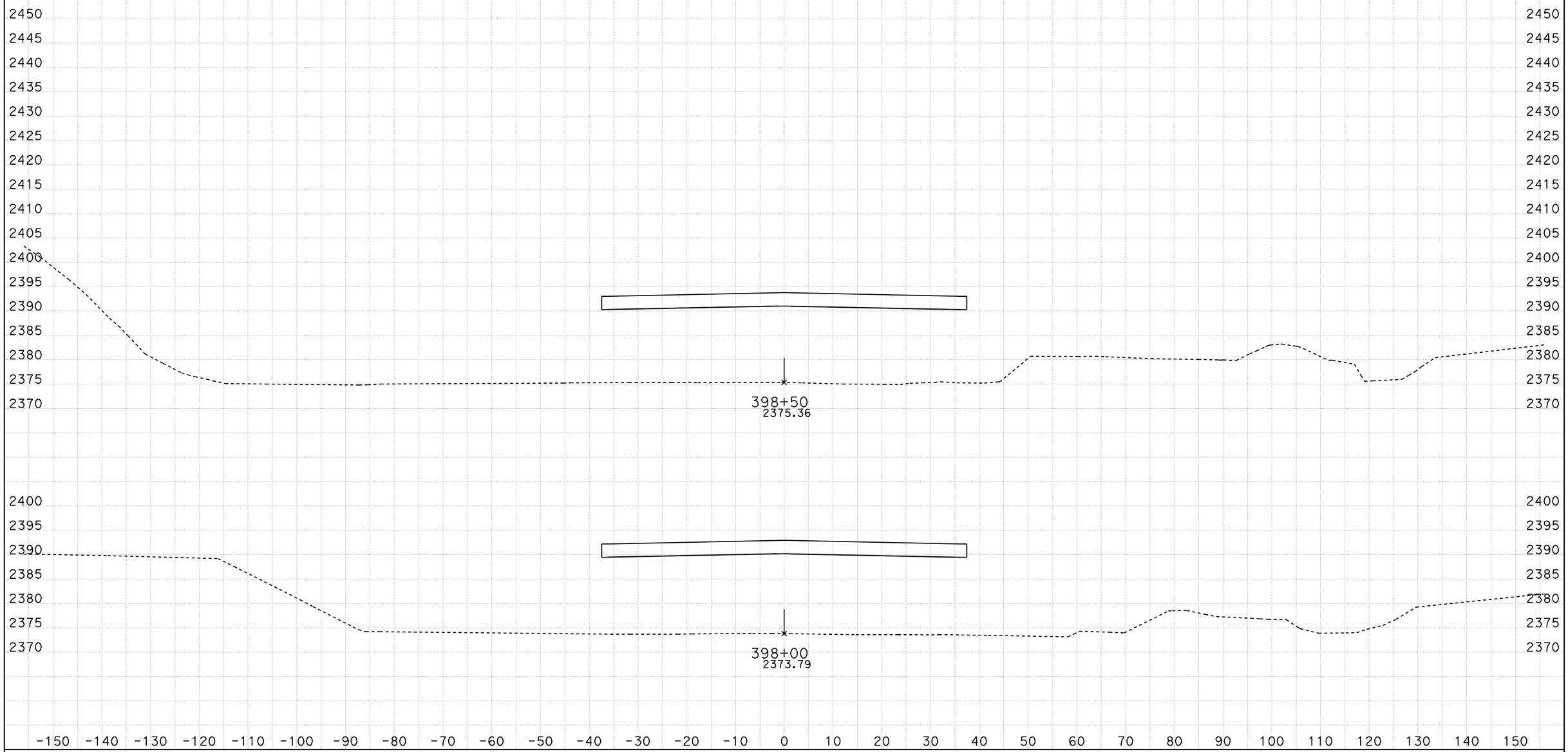

CREATED BY: TONY SYMANOVICH
Date: 7/24/2012
KC Project: 0H1800 File: C:\Projects\0H1800\combined final 2.ear

CONTRACT: 06-0H180
DIST/CO/RTE/PM: 06-KER 14/ PM39.3-40.3
PROJECT ID: 0600000119

SCALE: 1" = 10' Horiz.
1" = 10' Vert.

All Dimensions are US Survey Feet

A1
CROSS SECTIONS
SHEET 12 OF 38

FOR EARTHWORK DEVELOPMENT ONLY

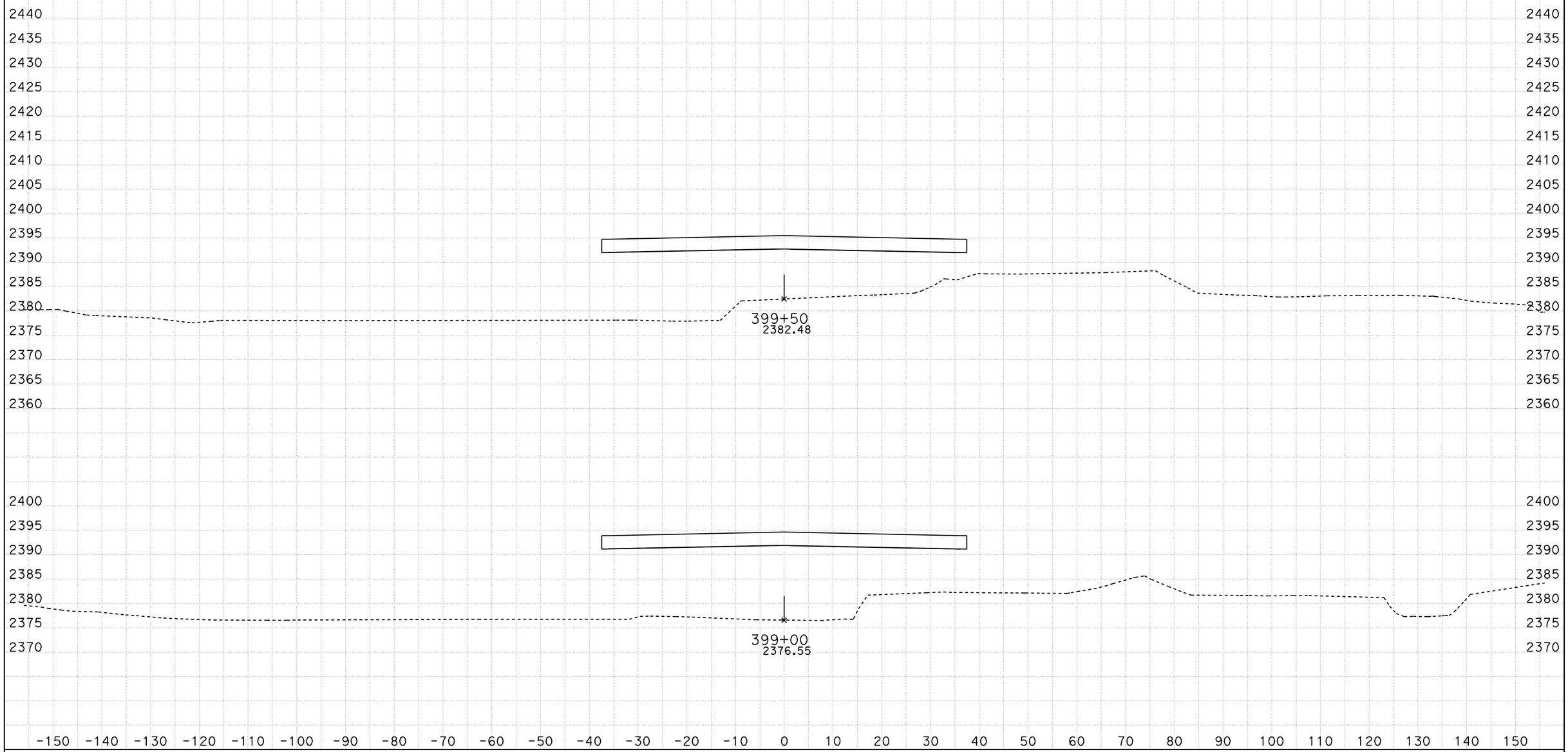

CREATED BY: TONY SYMANOVICH
Date: 7/24/2012
KC Project: OH1800 File: C:\Projects\OH1800\combined final 2.ear

CONTRACT: 06-OH180
DIST/CO/RTE/PM: 06-KER 14/ PM39.3-40.3
PROJECT ID: 0600000119

SCALE: 1" = 10' Horiz.
1" = 10' Vert.

All Dimensions are US Survey Feet

A1
CROSS SECTIONS
SHEET 13 OF 38

FOR EARTHWORK DEVELOPMENT ONLY

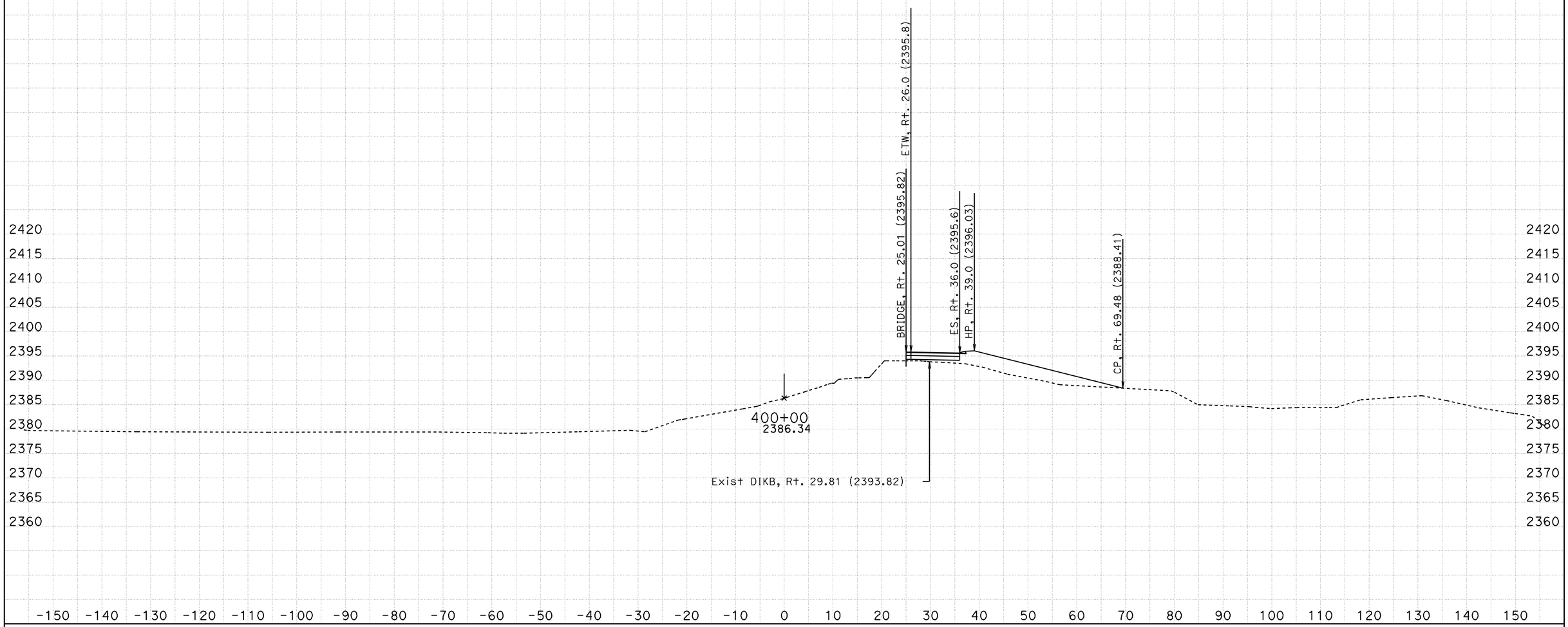

CREATED BY: TONY SYMANOVICH
Date: 7/24/2012
KC Project: OH1800 File: C:\Projects\OH1800\combined final 2.ear

CONTRACT: 06-OH180
DIST/CO/RTE/PM: 06-KER 14/ PM39.3-40.3
PROJECT ID: 0600000119

SCALE: 1" = 10' Horiz.
1" = 10' Vert.

All Dimensions are US Survey Feet

A1
CROSS SECTIONS
SHEET 14 OF 38

FOR EARTHWORK DEVELOPMENT ONLY

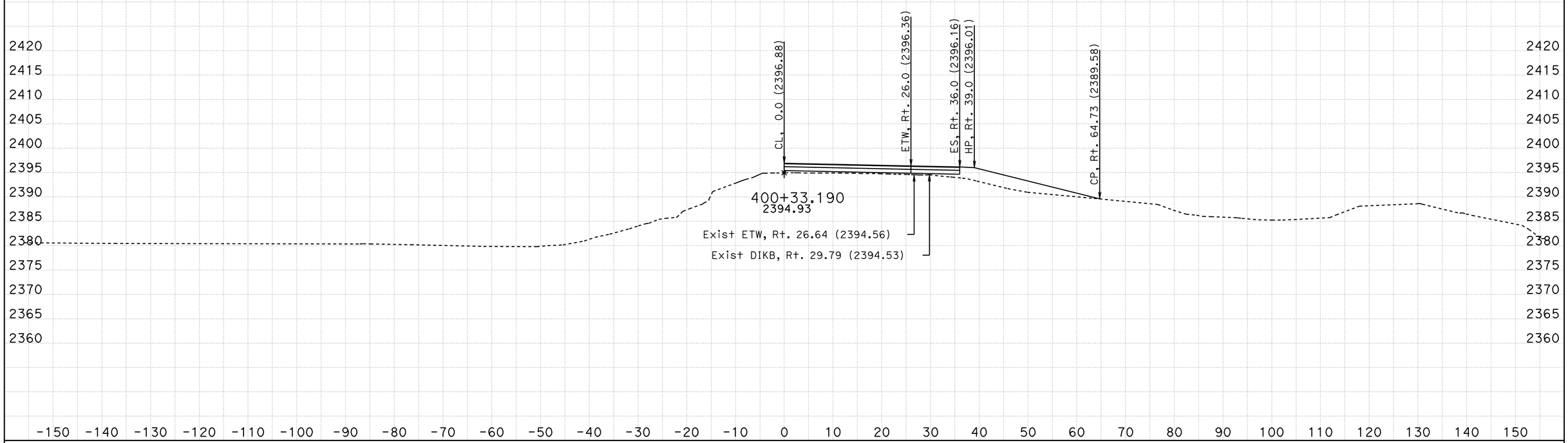

CREATED BY: TONY SYMANOVICH
Date: 7/24/2012
KC Project: 0H1800 File: C:\Projects\0H1800\combined final 2.ear

CONTRACT: 06-0H180
DIST/CO/RTE/PM: 06-KER 14/ PM39.3-40.3
PROJECT ID: 0600000119

SCALE: 1" = 10' Horiz.
1" = 10' Vert.

All Dimensions are US Survey Feet

A1
CROSS SECTIONS
SHEET 15 OF 38

FOR EARTHWORK DEVELOPMENT ONLY

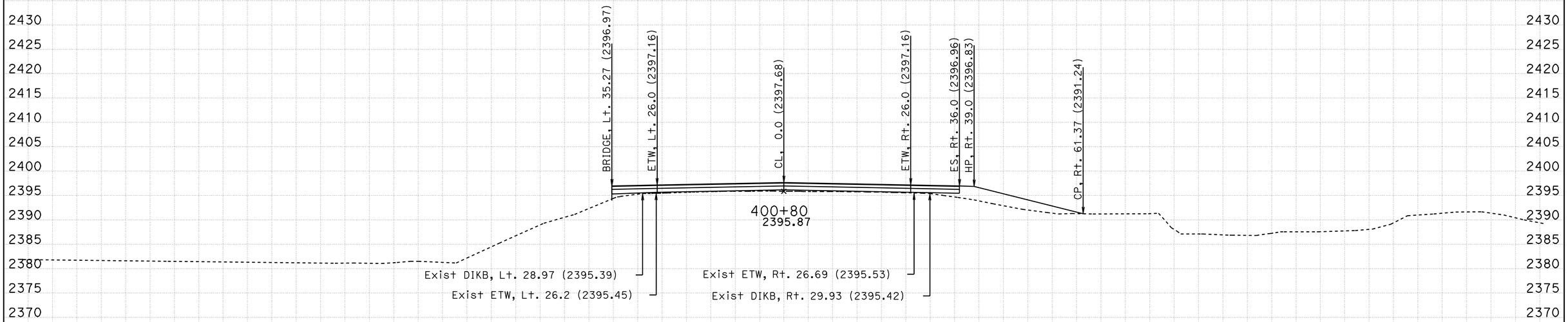

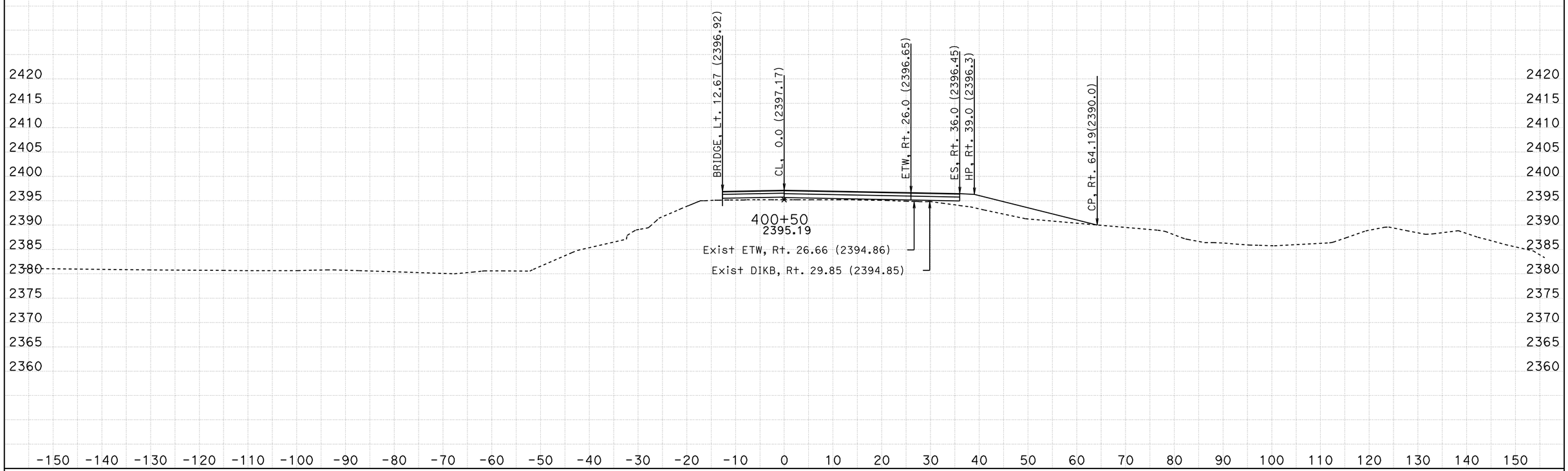

CREATED BY: TONY SYMANOVICH
Date: 7/24/2012
KC Project: OH1800 File: C:\Projects\OH1800\combined final 2.ear

CONTRACT: 06-OH180
DIST/CO/RTE/PM: 06-KER 14/ PM39.3-40.3
PROJECT ID: 0600000119

SCALE: 1" = 10' Horiz.
1" = 10' Vert.

All Dimensions are US Survey Feet

A1
CROSS SECTIONS
SHEET 16 OF 38

FOR EARTHWORK DEVELOPMENT ONLY

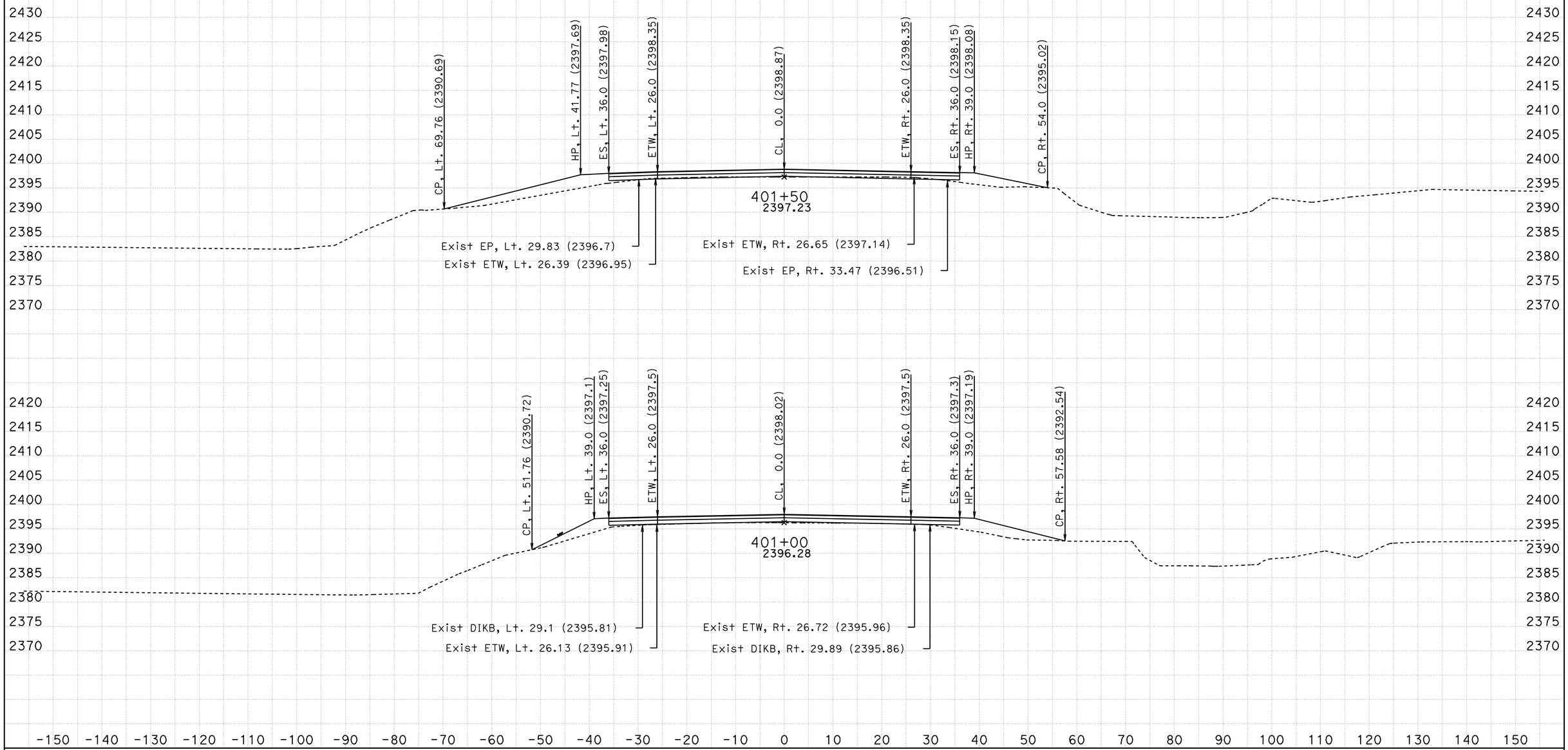

CREATED BY: TONY SYMANOVICH
Date: 7/24/2012
KC Project: OH1800 File: C:\Projects\OH1800\combined final 2.ear

CONTRACT: 06-OH180
DIST/CO/RTE/PM: 06-KER 14/ PM39.3-40.3
PROJECT ID: 0600000119

SCALE: 1" = 10' Horiz.
1" = 10' Vert.

All Dimensions are US Survey Feet

A1
CROSS SECTIONS
SHEET 17 OF 38

FOR EARTHWORK DEVELOPMENT ONLY

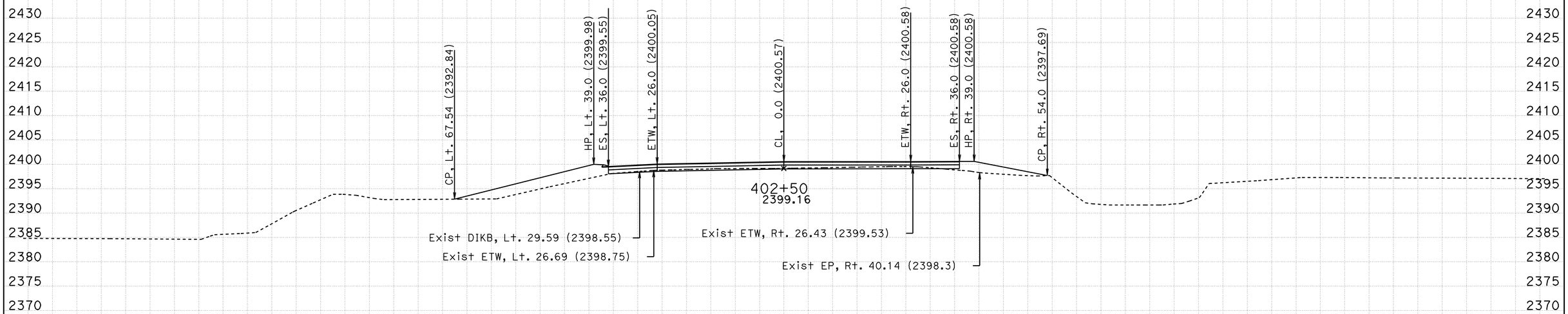

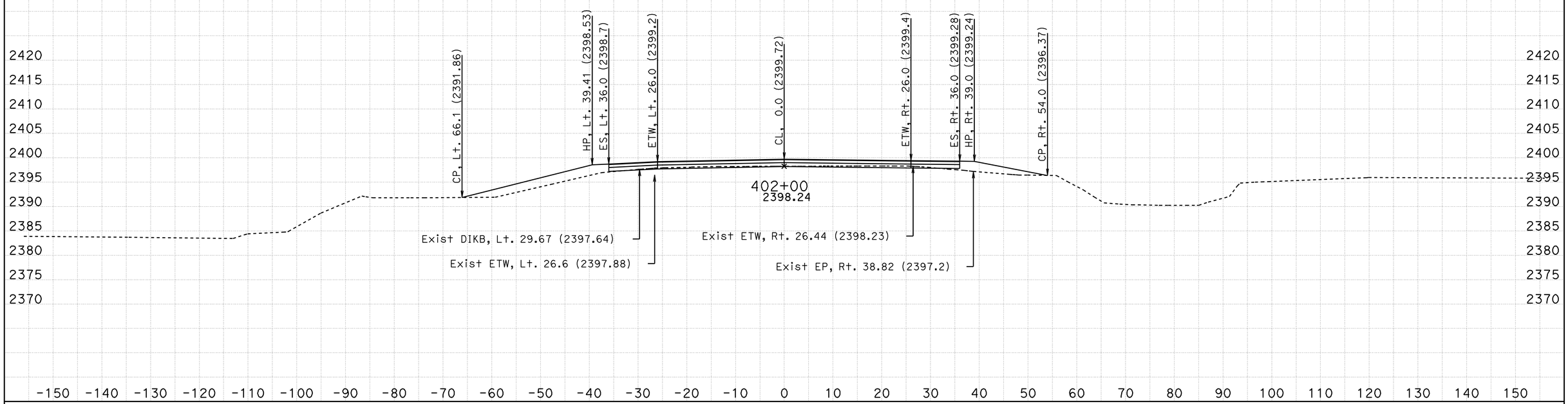

CREATED BY: TONY SYMANOVICH
Date: 7/24/2012
KC Project: OH1800 File: C:\Projects\OH1800\combined final 2.ear

CONTRACT: 06-OH180
DIST/CO/RTE/PM: 06-KER 14/ PM39.3-40.3
PROJECT ID: 0600000119

SCALE: 1" = 10' Horiz.
1" = 10' Vert.

All Dimensions are US Survey Feet

A1
CROSS SECTIONS
SHEET 18 OF 38

FOR EARTHWORK DEVELOPMENT ONLY

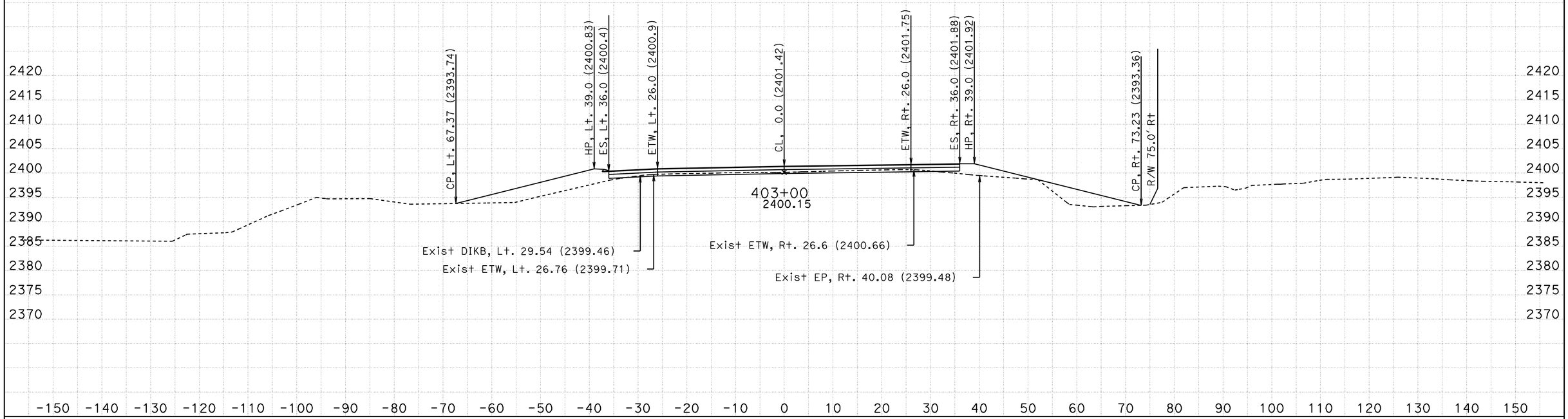

CREATED BY: TONY SYMANOVICH
Date: 7/24/2012
KC Project: 0H1800 File: C:\Projects\0H1800\combined final 2.ear

CONTRACT: 06-0H180
DIST/CO/RTE/PM: 06-KER 14/ PM39.3-40.3
PROJECT ID: 0600000119

SCALE: 1" = 10' Horiz.
1" = 10' Vert.

All Dimensions are US Survey Feet

A1
CROSS SECTIONS
SHEET 19 OF 38

FOR EARTHWORK DEVELOPMENT ONLY

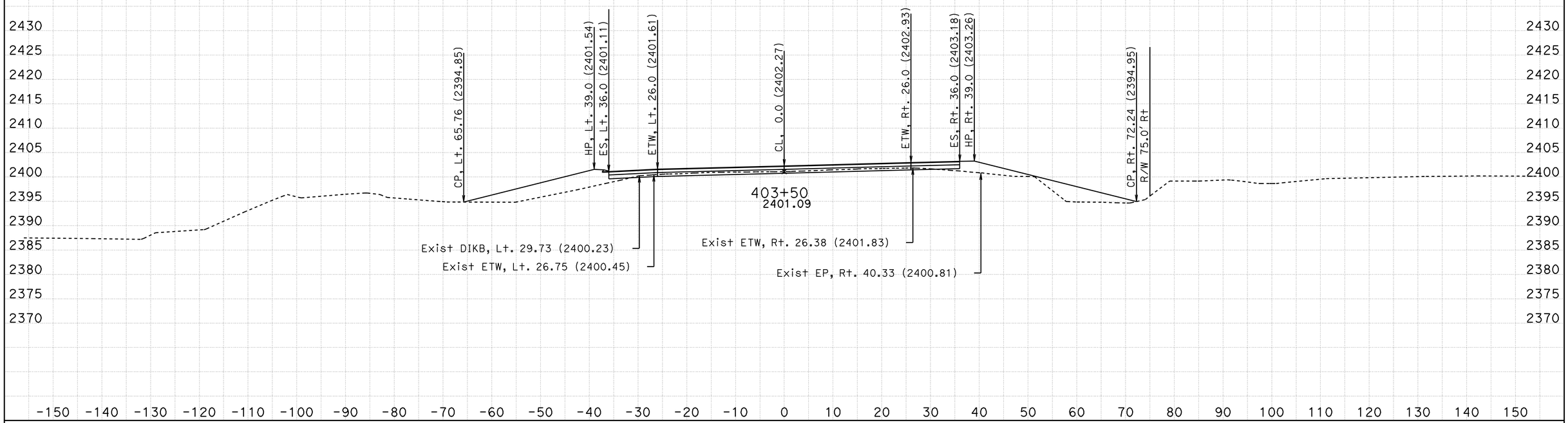

CREATED BY: TONY SYMANOVICH
Date: 7/24/2012
KC Project: 0H1800 File: C:\Projects\0H1800\combined final 2.ear

CONTRACT: 06-0H180
DIST/CO/RTE/PM: 06-KER 14/ PM39.3-40.3
PROJECT ID: 0600000119

SCALE: 1" = 10' Horiz.
1" = 10' Vert.

All Dimensions are US Survey Feet

A1
CROSS SECTIONS
SHEET 20 OF 38

FOR EARTHWORK DEVELOPMENT ONLY

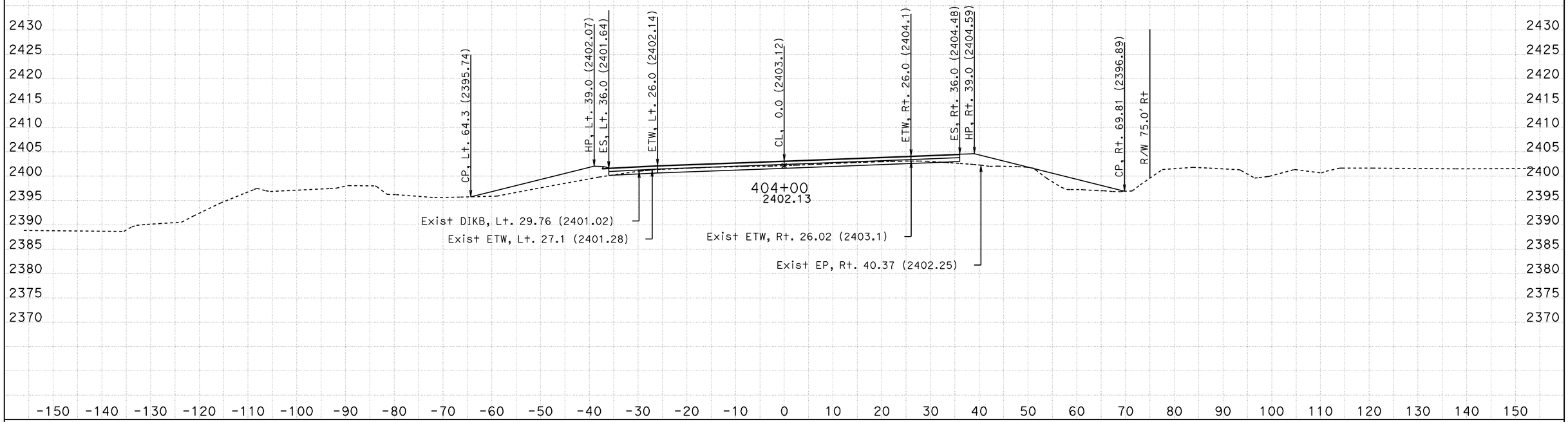

CREATED BY: TONY SYMANOVICH
Date: 7/24/2012
KC Project: OH1800 File: C:\Projects\OH1800\combined final 2.ear

CONTRACT: 06-OH180
DIST/CO/RTE/PM: 06-KER 14/ PM39.3-40.3
PROJECT ID: 0600000119

SCALE: 1" = 10' Horiz.
1" = 10' Vert.

All Dimensions are US Survey Feet

A1
CROSS SECTIONS
SHEET 21 OF 38

FOR EARTHWORK DEVELOPMENT ONLY

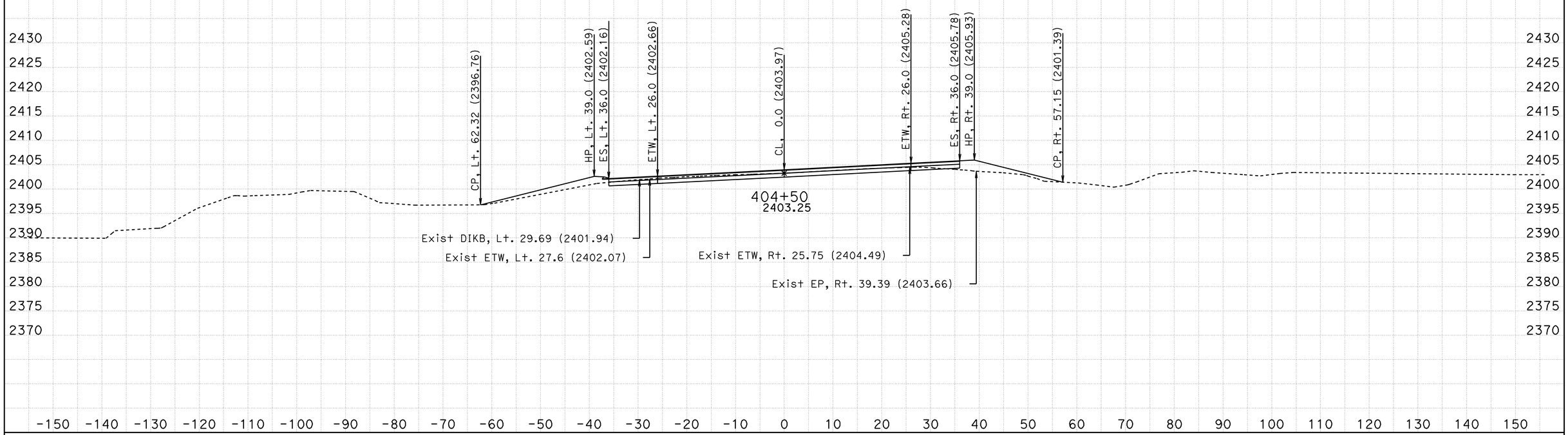

CREATED BY: TONY SYMANOVICH
Date: 7/24/2012
KC Project: 0H1800 File: C:\Projects\0H1800\combined final 2.ear

CONTRACT: 06-0H180
DIST/CO/RTE/PM: 06-KER 14/ PM39.3-40.3
PROJECT ID: 0600000119

SCALE: 1" = 10' Horiz.
1" = 10' Vert.

All Dimensions are US Survey Feet

A1
CROSS SECTIONS
SHEET 22 OF 38

FOR EARTHWORK DEVELOPMENT ONLY

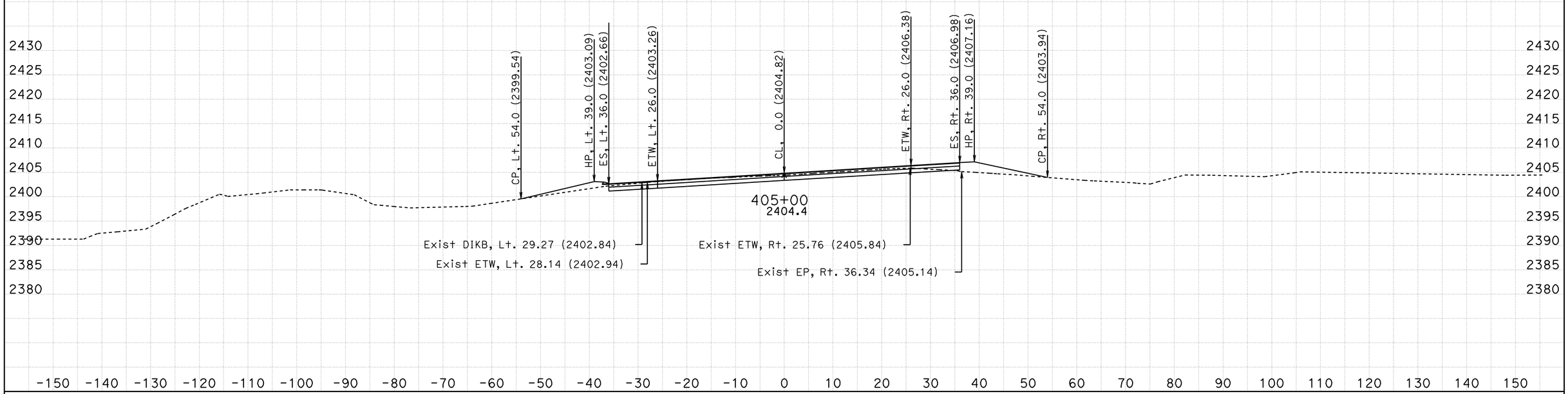

CREATED BY: TONY SYMANOVICH
Date: 7/24/2012
KC Project: OH1800 File: C:\Projects\OH1800\combined final 2.ear

CONTRACT: 06-OH180
DIST/CO/RTE/PM: 06-KER 14/ PM39.3-40.3
PROJECT ID: 0600000119

SCALE: 1" = 10' Horiz.
1" = 10' Vert.

All Dimensions are US Survey Feet

A1
CROSS SECTIONS
SHEET 23 OF 38

FOR EARTHWORK DEVELOPMENT ONLY

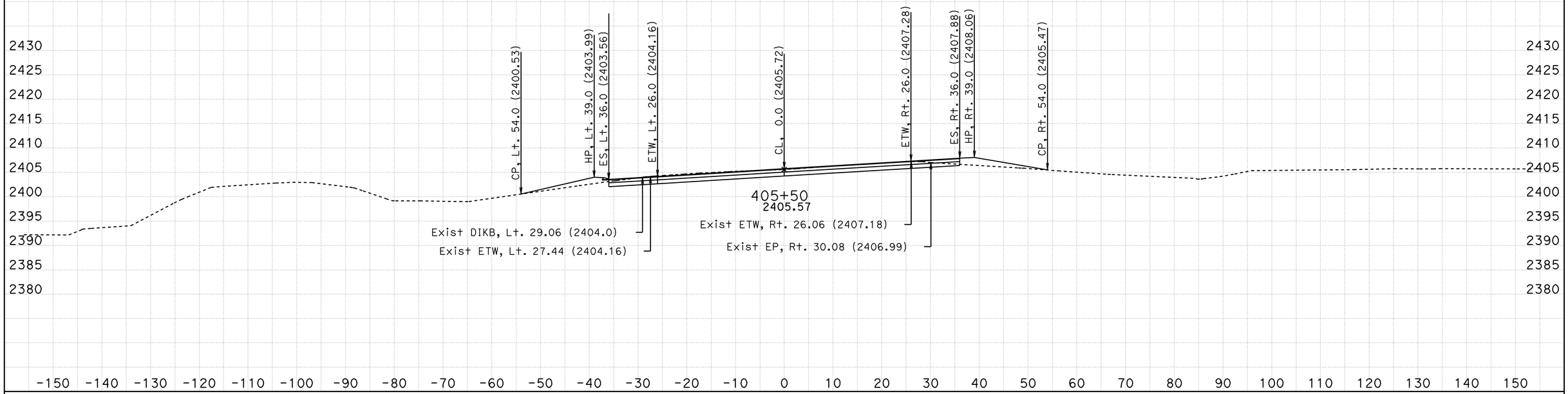

CREATED BY: TONY SYMANOVICH
Date: 7/24/2012
KC Project: 0H1800 File: C:\Projects\0H1800\combined final 2.ear

CONTRACT: 06-0H180
DIST/CO/RTE/PM: 06-KER 14/ PM39.3-40.3
PROJECT ID: 0600000119

SCALE: 1" = 10' Horiz.
1" = 10' Vert.

All Dimensions are US Survey Feet

A1
CROSS SECTIONS
SHEET 24 OF 38

FOR EARTHWORK DEVELOPMENT ONLY

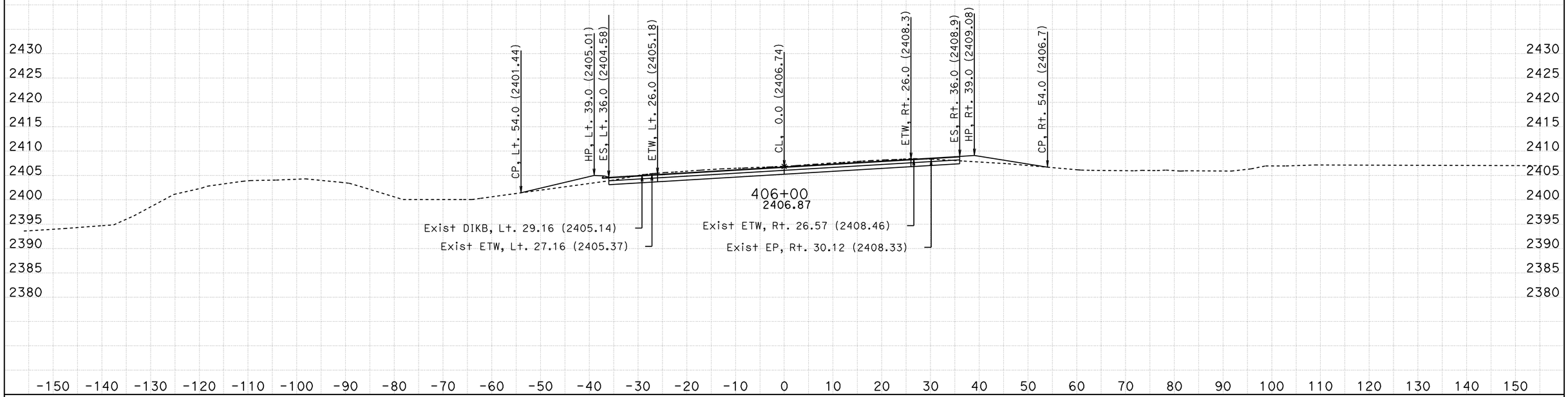

CREATED BY: TONY SYMANOVICH
Date: 7/24/2012
KC Project: 0H1800 File: C:\Projects\0H1800\combined final 2.ear

CONTRACT: 06-0H180
DIST/CO/RTE/PM: 06-KER 14/ PM39.3-40.3
PROJECT ID: 0600000119

SCALE: 1" = 10' Horiz.
1" = 10' Vert.

All Dimensions are US Survey Feet

A1
CROSS SECTIONS
SHEET 25 OF 38

FOR EARTHWORK DEVELOPMENT ONLY

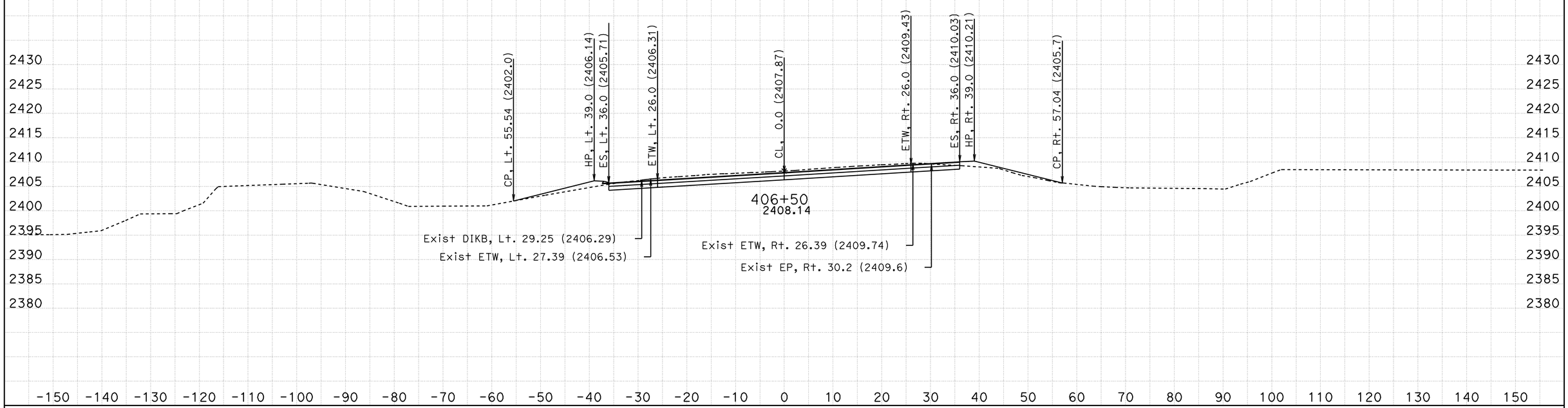

CREATED BY: TONY SYMANOVICH
Date: 7/24/2012
KC Project: 0H1800 File: C:\Projects\0H1800\combined final 2.ear

CONTRACT: 06-0H180
DIST/CO/RTE/PM: 06-KER 14/ PM39.3-40.3
PROJECT ID: 0600000119

SCALE: 1" = 10' Horiz.
1" = 10' Vert.

All Dimensions are US Survey Feet

A1
CROSS SECTIONS
SHEET 26 OF 38

FOR EARTHWORK DEVELOPMENT ONLY

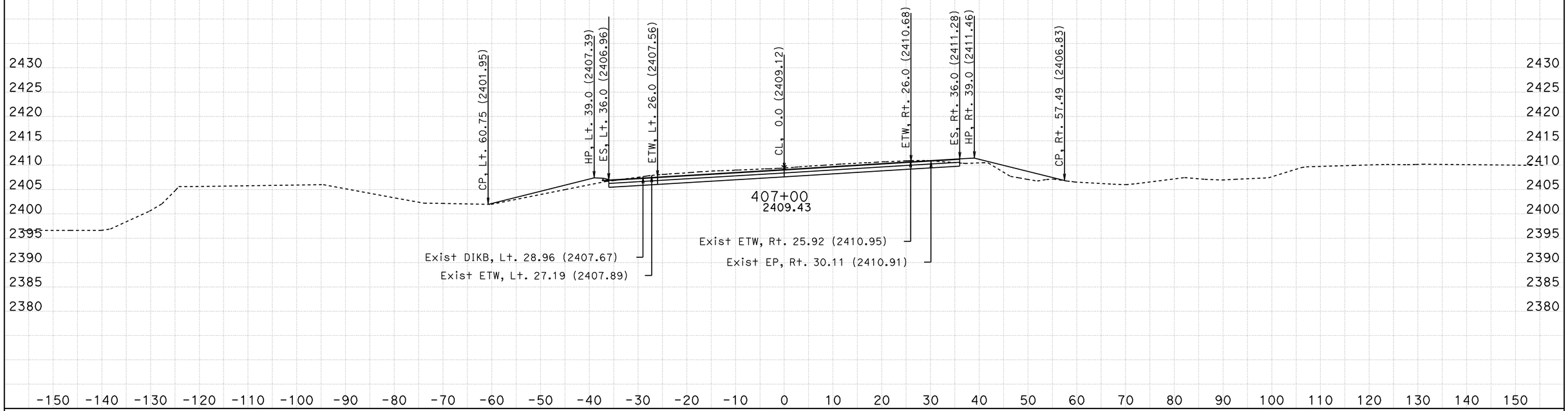

CREATED BY: TONY SYMANOVICH
Date: 7/24/2012
KC Project: OH1800 File: C:\Projects\OH1800\combined final 2.ear

CONTRACT: 06-OH180
DIST/CO/RTE/PM: 06-KER 14/ PM39.3-40.3
PROJECT ID: 0600000119

SCALE: 1" = 10' Horiz.
1" = 10' Vert.

All Dimensions are US Survey Feet

A1
CROSS SECTIONS
SHEET 27 OF 38

FOR EARTHWORK DEVELOPMENT ONLY

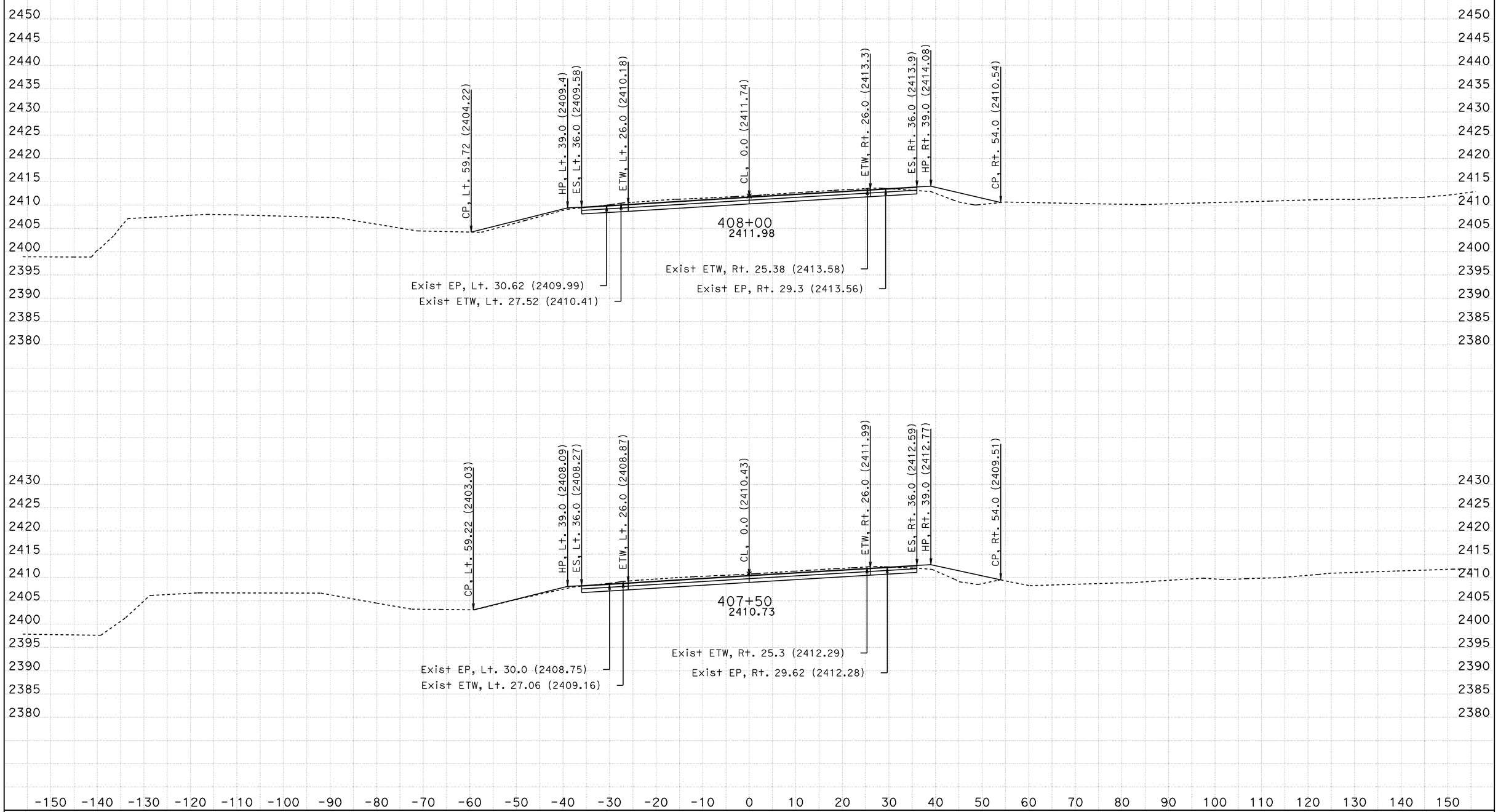

CREATED BY: TONY SYMANOVICH
Date: 7/24/2012
KC Project: 0H1800 File: C:\Projects\0H1800\combined final 2.ear

CONTRACT: 06-0H180
DIST/CO/RTE/PM: 06-KER 14/ PM39.3-40.3
PROJECT ID: 0600000119

SCALE: 1" = 10' Horiz.
1" = 10' Vert.

All Dimensions are US Survey Feet

A1
CROSS SECTIONS
SHEET 28 OF 38

FOR EARTHWORK DEVELOPMENT ONLY

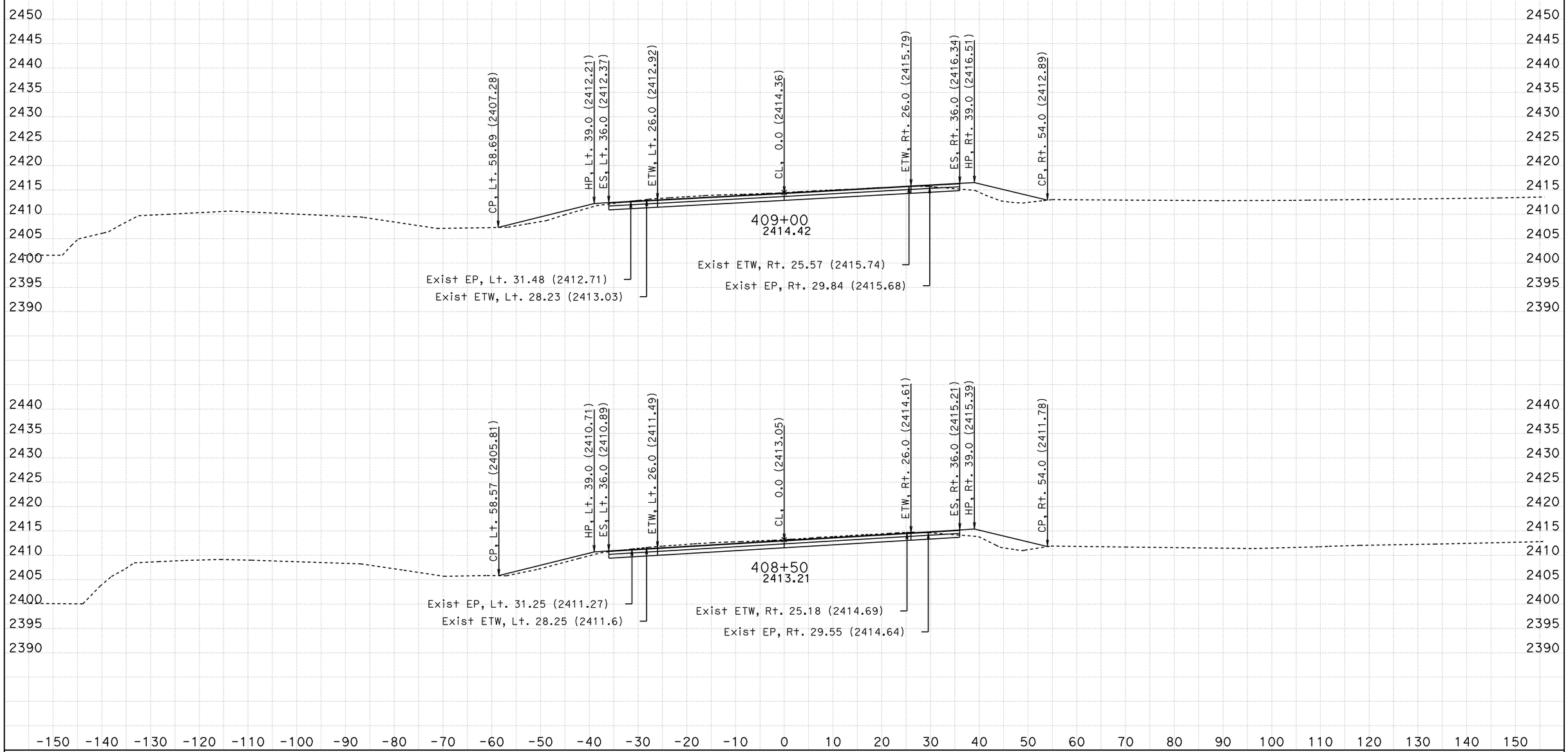

CREATED BY: TONY SYMANOVICH
Date: 7/24/2012
KC Project: 0H1800 File: C:\Projects\0H1800\combined final 2.ear

CONTRACT: 06-0H180
DIST/CO/RTE/PM: 06-KER 14/ PM39.3-40.3
PROJECT ID: 0600000119

SCALE: 1" = 10' Horiz.
1" = 10' Vert.

All Dimensions are US Survey Feet

A1
CROSS SECTIONS
SHEET 29 OF 38

FOR EARTHWORK DEVELOPMENT ONLY

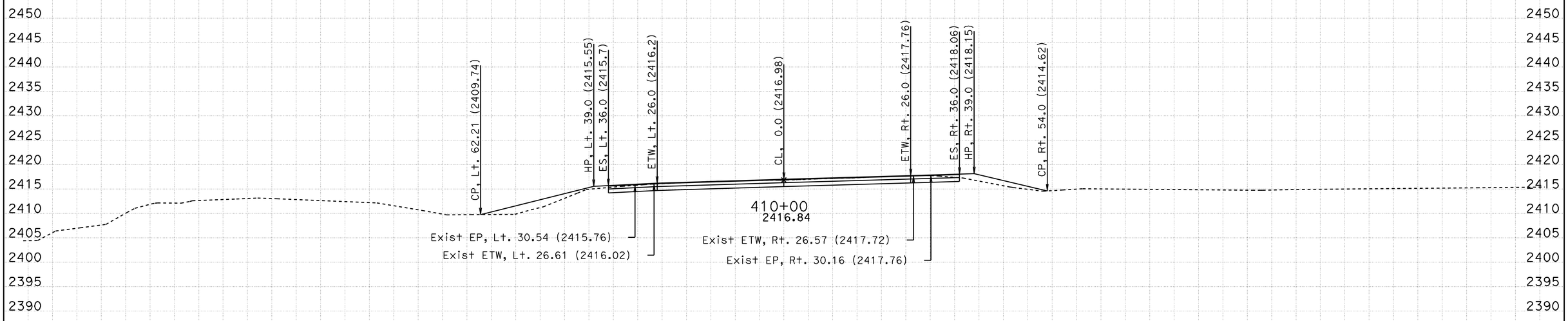

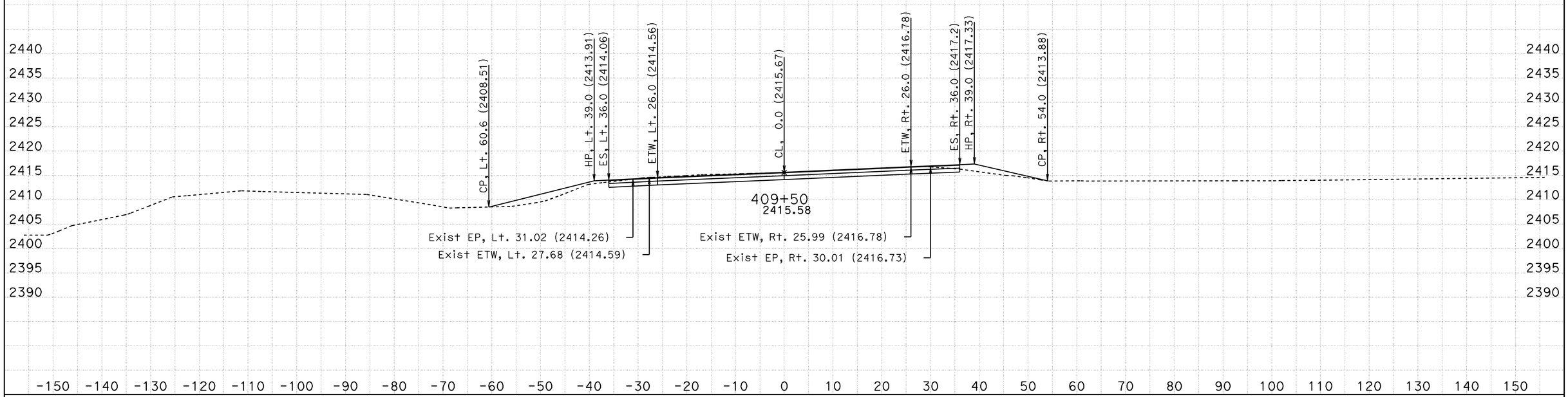

CREATED BY: TONY SYMANOVICH
Date: 7/24/2012
KC Project: OH1800 File: C:\Projects\OH1800\combined final 2.ear

CONTRACT: 06-OH180
DIST/CO/RTE/PM: 06-KER 14/ PM39.3-40.3
PROJECT ID: 0600000119

SCALE: 1" = 10' Horiz.
1" = 10' Vert.

All Dimensions are US Survey Feet

A1
CROSS SECTIONS
SHEET 30 OF 38

FOR EARTHWORK DEVELOPMENT ONLY

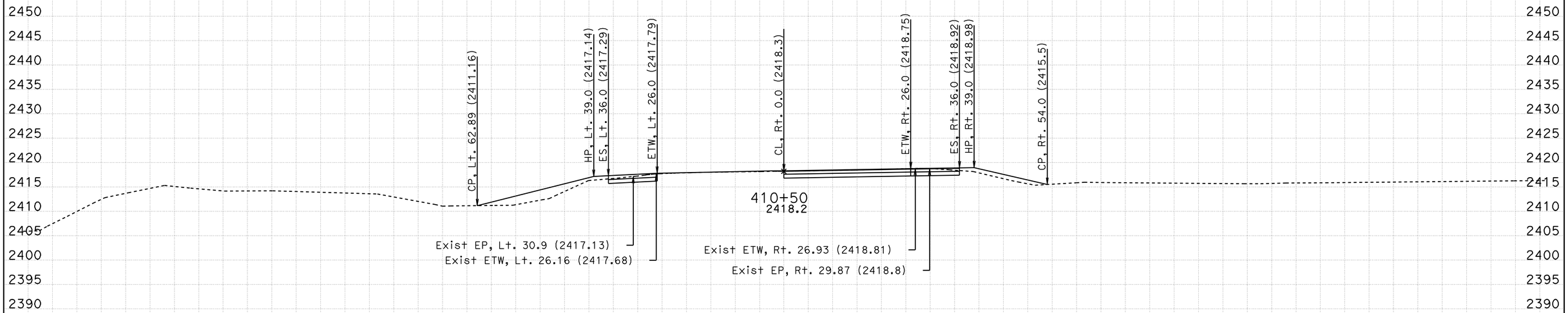

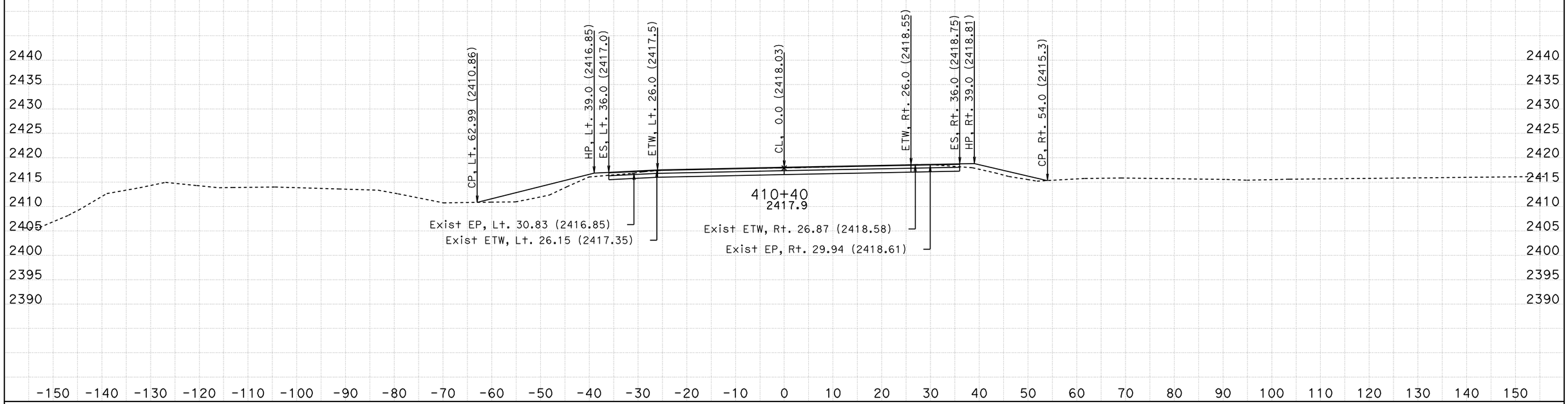

CREATED BY: TONY SYMANOVICH
Date: 7/24/2012
KC Project: OH1800 File: C:\Projects\OH1800\combined final 2.ear

CONTRACT: 06-OH180
DIST/CO/RTE/PM: 06-KER 14/ PM39.3-40.3
PROJECT ID: 0600000119

SCALE: 1" = 10' Horiz.
1" = 10' Vert.

All Dimensions are US Survey Feet

A1
CROSS SECTIONS
SHEET 31 OF 38

FOR EARTHWORK DEVELOPMENT ONLY

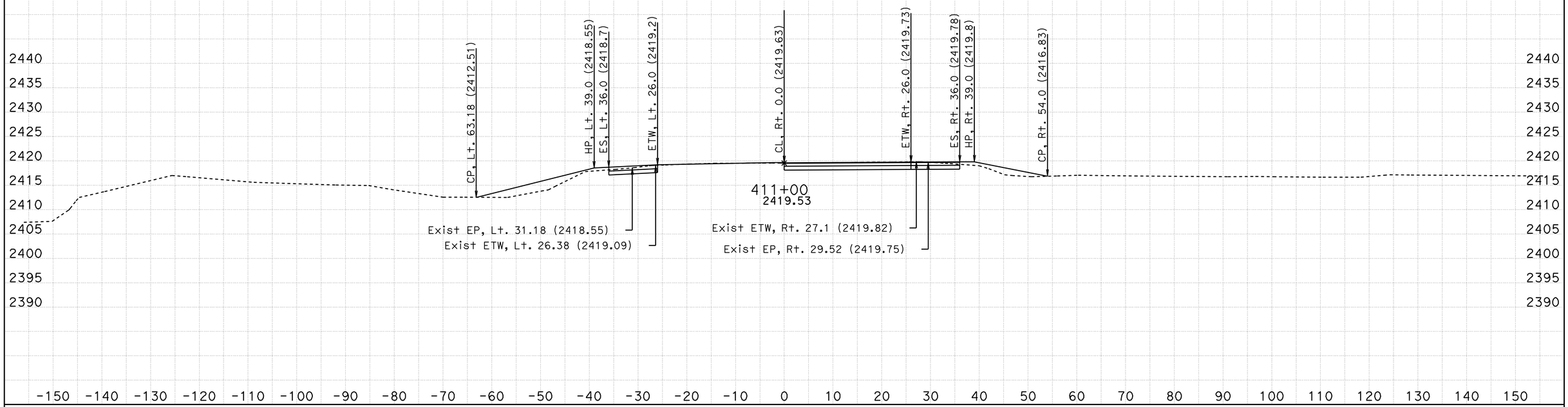

CREATED BY: TONY SYMANOVICH
Date: 7/24/2012
KC Project: OH1800 File: C:\Projects\OH1800\combined final 2.ear

CONTRACT: 06-OH180
DIST/CO/RTE/PM: 06-KER 14/ PM39.3-40.3
PROJECT ID: 0600000119

SCALE: 1" = 10' Horiz.
1" = 10' Vert.

All Dimensions are US Survey Feet

A1
CROSS SECTIONS
SHEET 32 OF 38

FOR EARTHWORK DEVELOPMENT ONLY

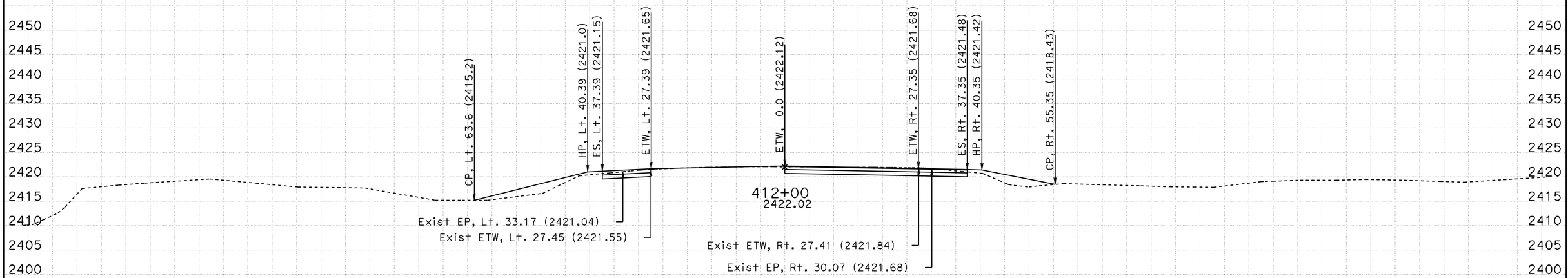

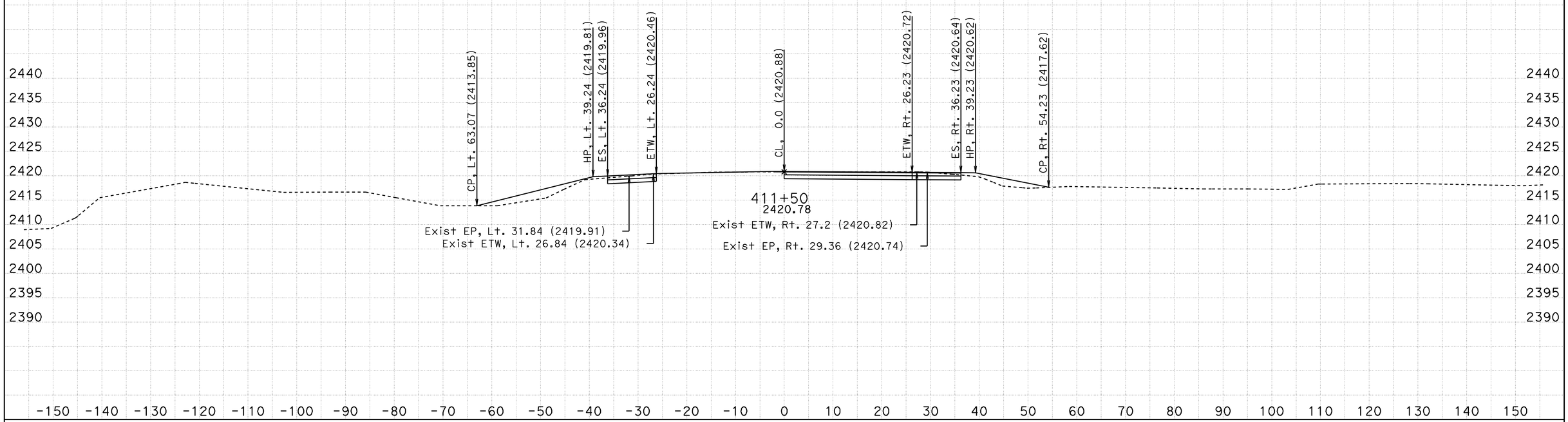

CREATED BY: TONY SYMANOVICH
Date: 7/24/2012
KC Project: OH1800 File: C:\Projects\OH1800\combined final 2.ear

CONTRACT: 06-OH180
DIST/CO/RTE/PM: 06-KER 14/ PM39.3-40.3
PROJECT ID: 0600000119

SCALE: 1" = 10' Horiz.
1" = 10' Vert.

All Dimensions are US Survey Feet

A1
CROSS SECTIONS
SHEET 33 OF 38

FOR EARTHWORK DEVELOPMENT ONLY

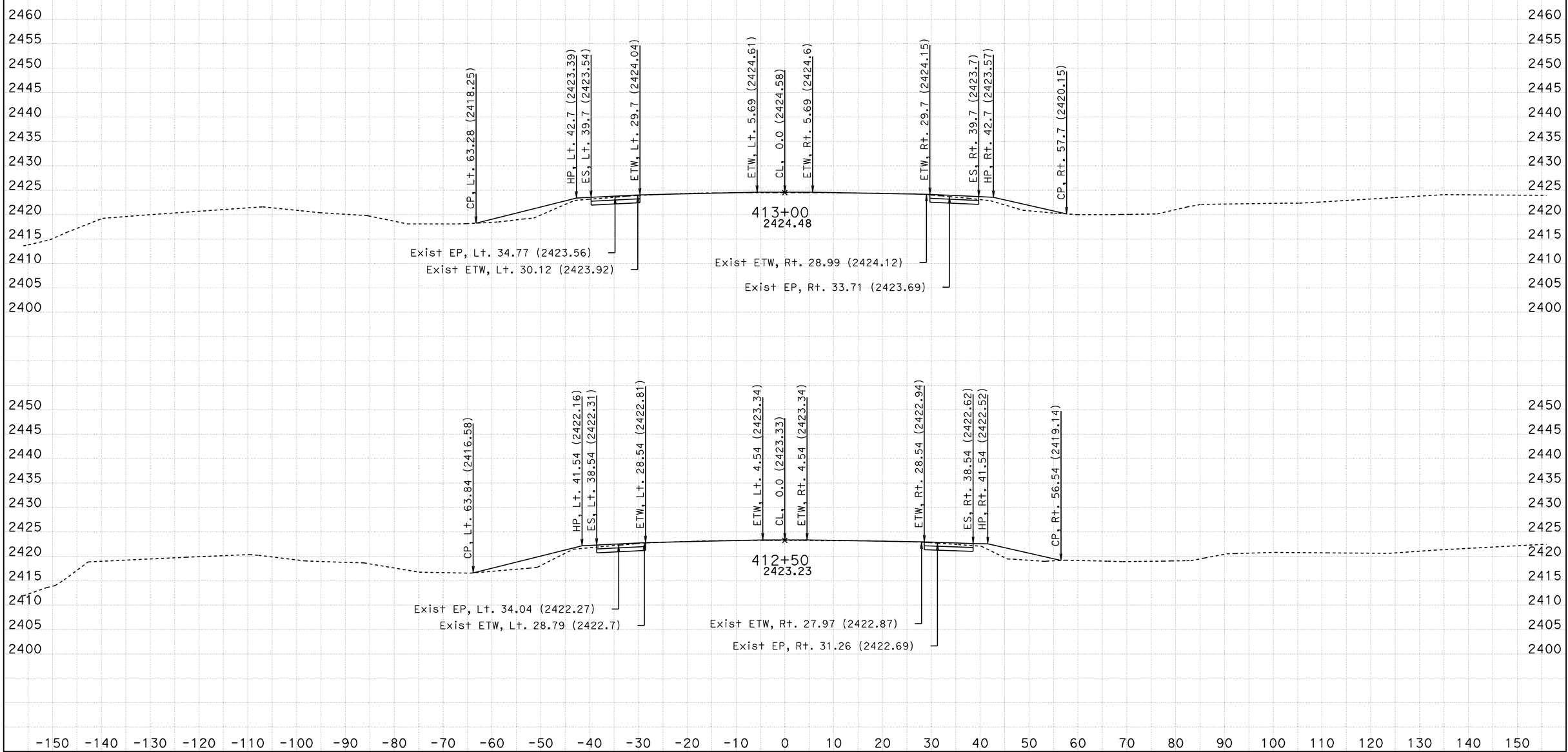

CREATED BY: TONY SYMANOVICH
Date: 7/24/2012
KC Project: 0H1800 File: C:\Projects\0H1800\combined final 2.ear

CONTRACT: 06-0H180
DIST/CO/RTE/PM: 06-KER 14/ PM39.3-40.3
PROJECT ID: 0600000119

SCALE: 1" = 10' Horiz.
1" = 10' Vert.

All Dimensions are US Survey Feet

A1
CROSS SECTIONS
SHEET 34 OF 38

FOR EARTHWORK DEVELOPMENT ONLY

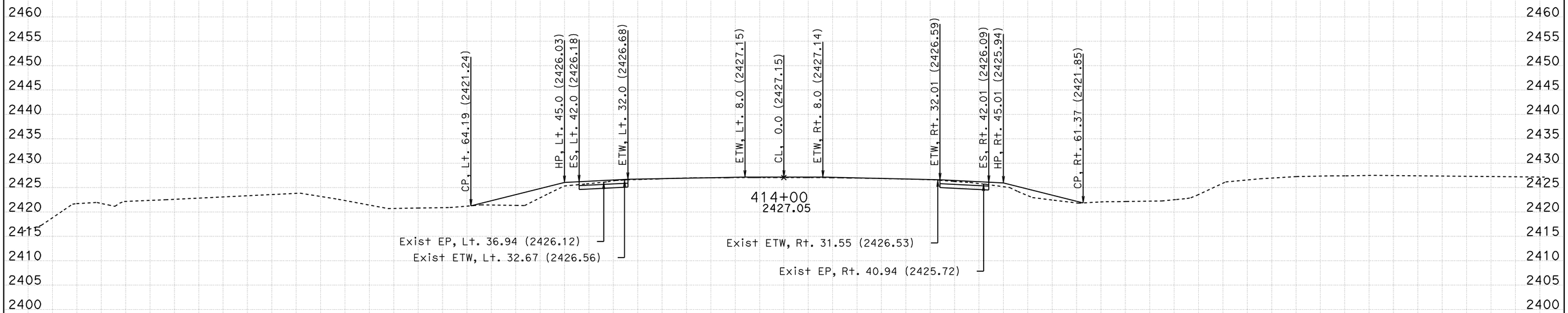

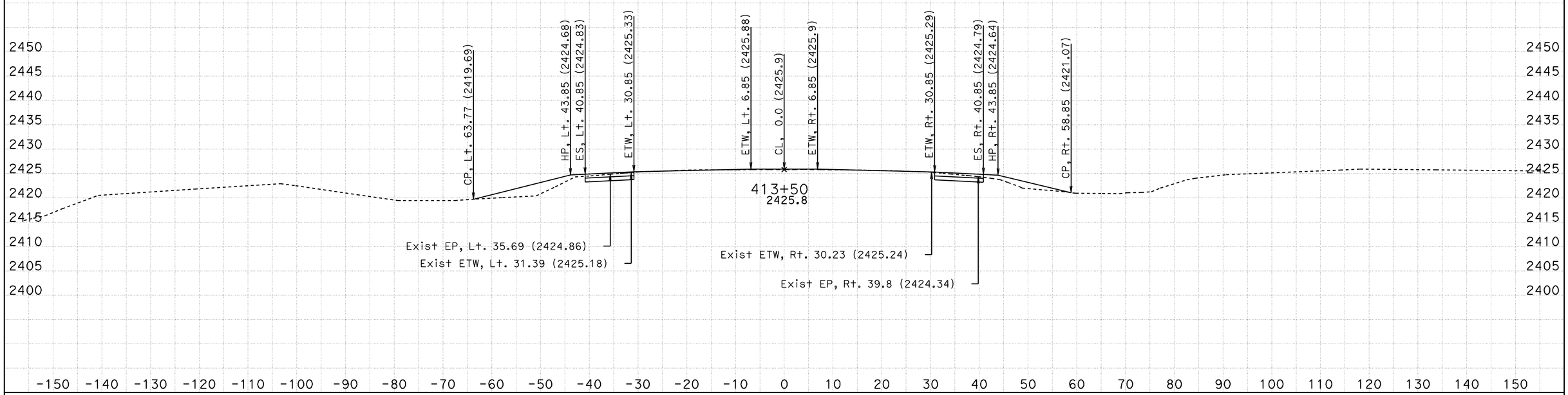

CREATED BY: TONY SYMANOVICH
Date: 7/24/2012
KC Project: OH1800 File: C:\Projects\OH1800\combined final 2.ear

CONTRACT: 06-OH180
DIST/CO/RTE/PM: 06-KER 14/ PM39.3-40.3
PROJECT ID: 0600000119

SCALE: 1" = 10' Horiz.
1" = 10' Vert.

All Dimensions are US Survey Feet

A1
CROSS SECTIONS
SHEET 35 OF 38

FOR EARTHWORK DEVELOPMENT ONLY

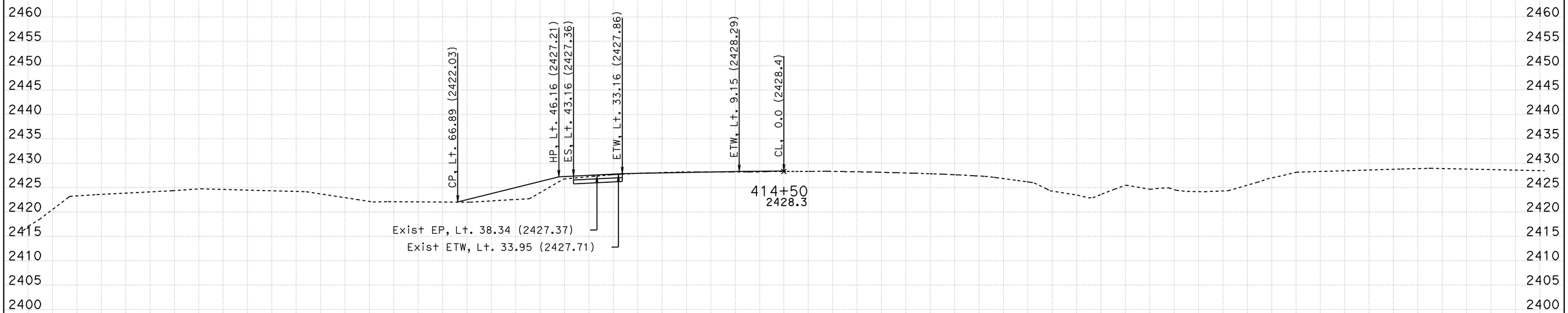

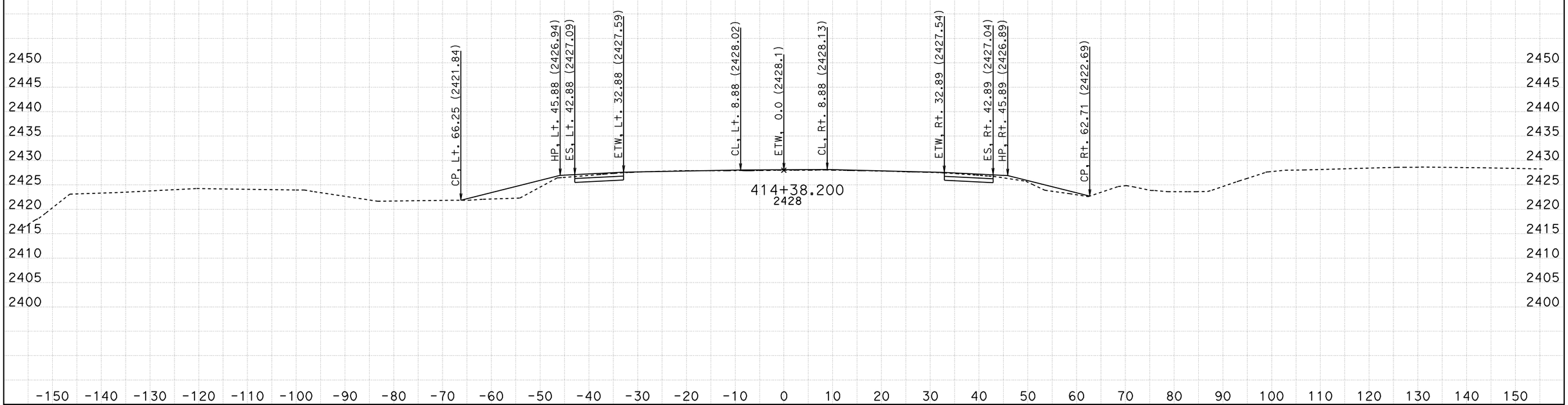

CREATED BY: TONY SYMANOVICH
Date: 7/24/2012
KC Project: 0H1800 File: C:\Projects\0H1800\combined final 2.ear

CONTRACT: 06-0H180
DIST/CO/RTE/PM: 06-KER 14/ PM39.3-40.3
PROJECT ID: 0600000119

SCALE: 1" = 10' Horiz.
1" = 10' Vert.

All Dimensions are US Survey Feet

A1
CROSS SECTIONS
SHEET 36 OF 38

FOR EARTHWORK DEVELOPMENT ONLY

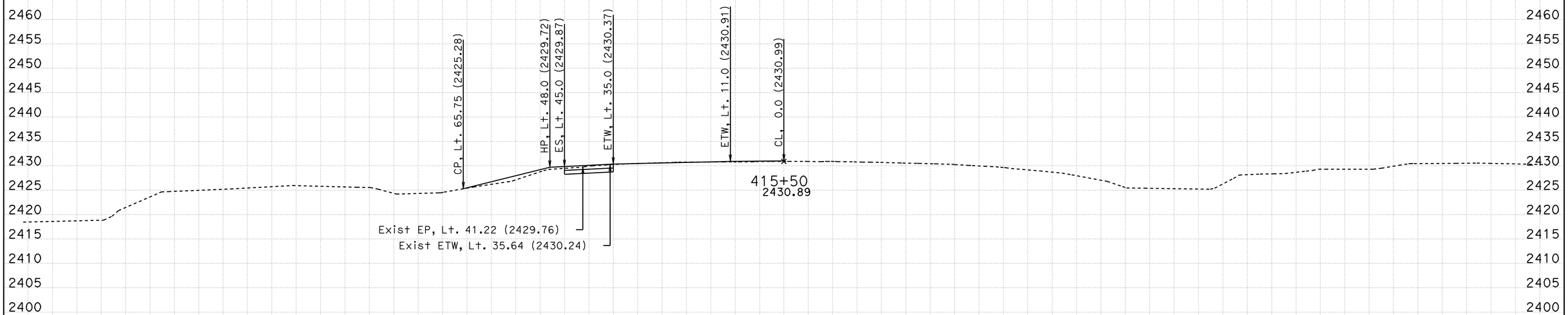

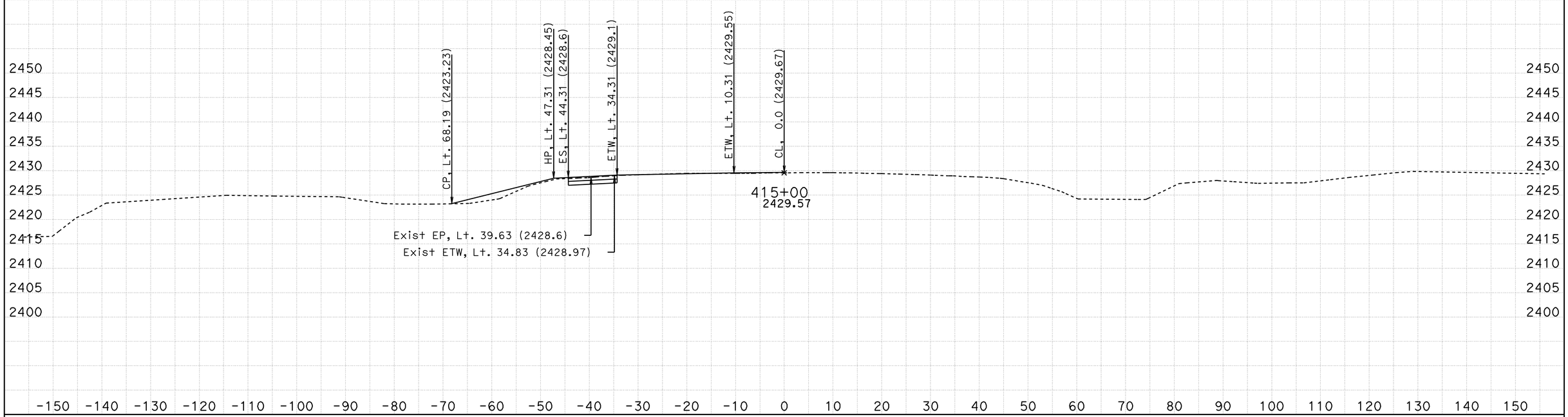

CREATED BY: TONY SYMANOVICH
Date: 7/24/2012
KC Project: 0H1800 File: C:\Projects\0H1800\combined final 2.ear

CONTRACT: 06-0H180
DIST/CO/RTE/PM: 06-KER 14/ PM39.3-40.3
PROJECT ID: 0600000119

SCALE: 1" = 10' Horiz.
1" = 10' Vert.

All Dimensions are US Survey Feet

A1
CROSS SECTIONS
SHEET 37 OF 38

FOR EARTHWORK DEVELOPMENT ONLY

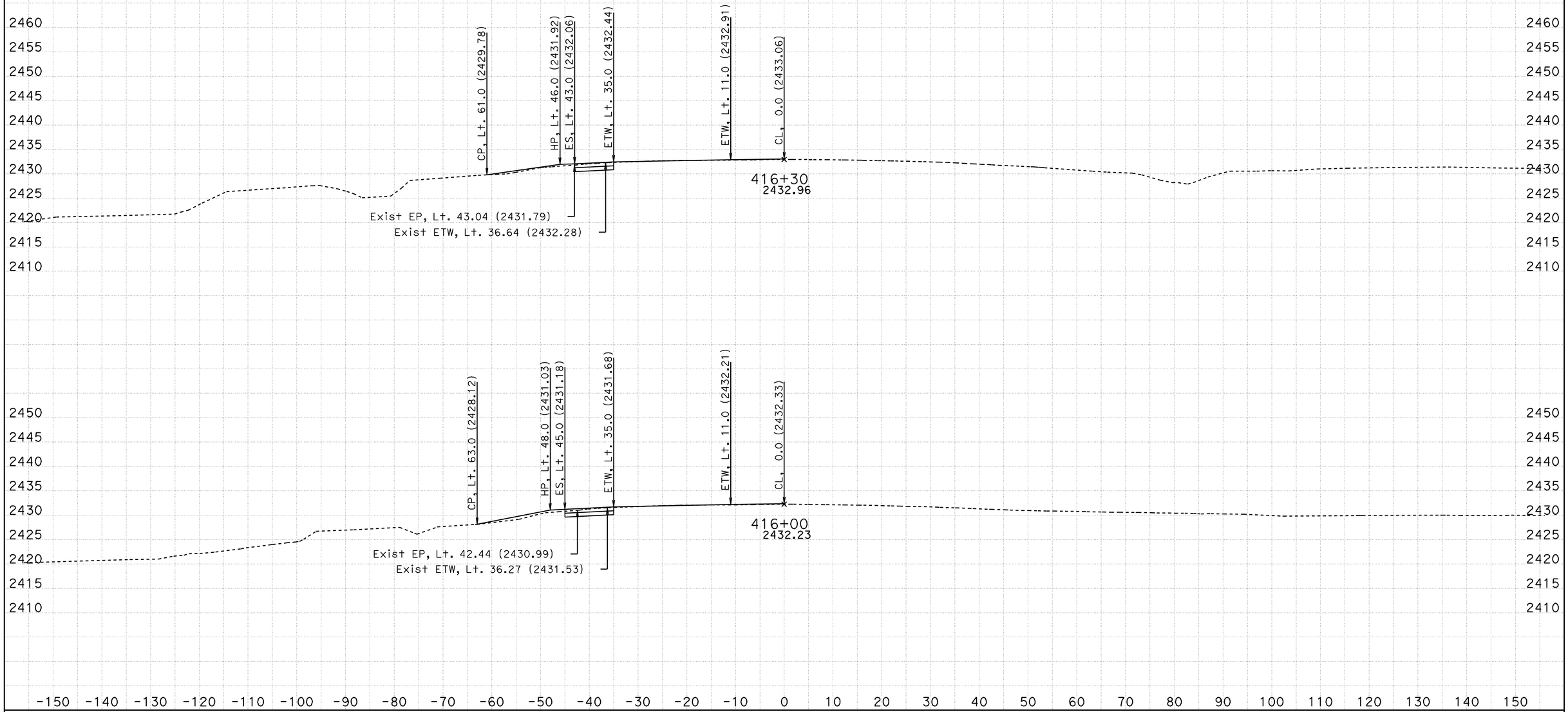

CREATED BY: TONY SYMANOVICH
Date: 7/24/2012
KC Project: OH1800 File: C:\Projects\OH1800\combined final 2.ear

CONTRACT: 06-OH180
DIST/CO/RTE/PM: 06-KER 14/ PM39.3-40.3
PROJECT ID: 0600000119

SCALE: 1" = 10' Horiz.
1" = 10' Vert.

All Dimensions are US Survey Feet

A1
CROSS SECTIONS
SHEET 38 OF 38