FOR EARTHWORK DEVELOPMENT ONLY

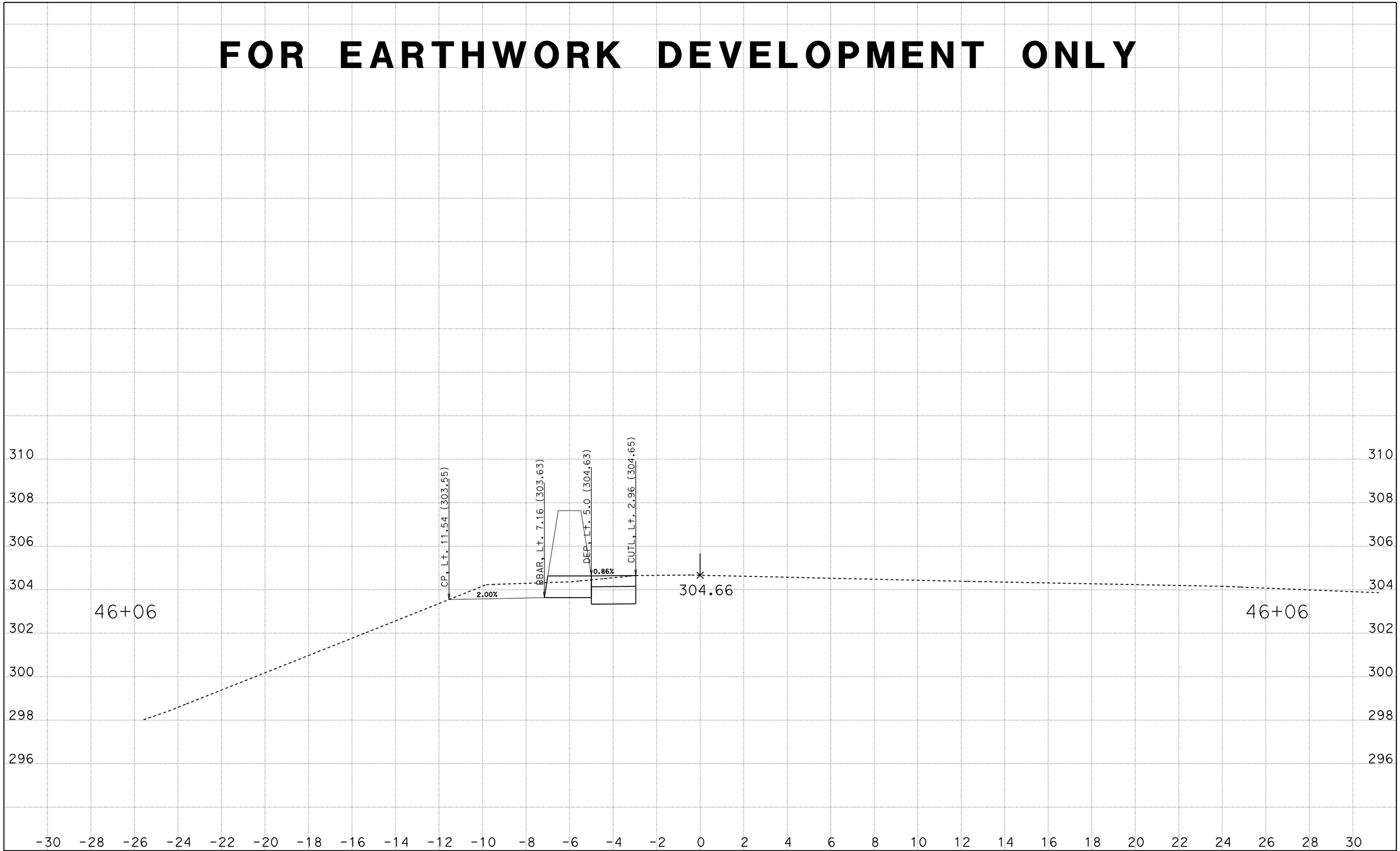

CREATED BY: H Trujillo
DATE: 6/5/2014
KC Project: OM8200 File: D:\Caice\OM8200\a1_dxs_g.ear

CONTRACT: 06-OM820
DIST/CO/RTE/PM: 06/Fre/41/Var
PROJECT ID: SHAW AVE

SCALE: 1" = 2' Horiz.
1" = 2' Vert.

All Dimensions are US Survey Feet

A1
CROSS SECTIONS
SHEET 26 OF 026

FOR EARTHWORK DEVELOPMENT ONLY

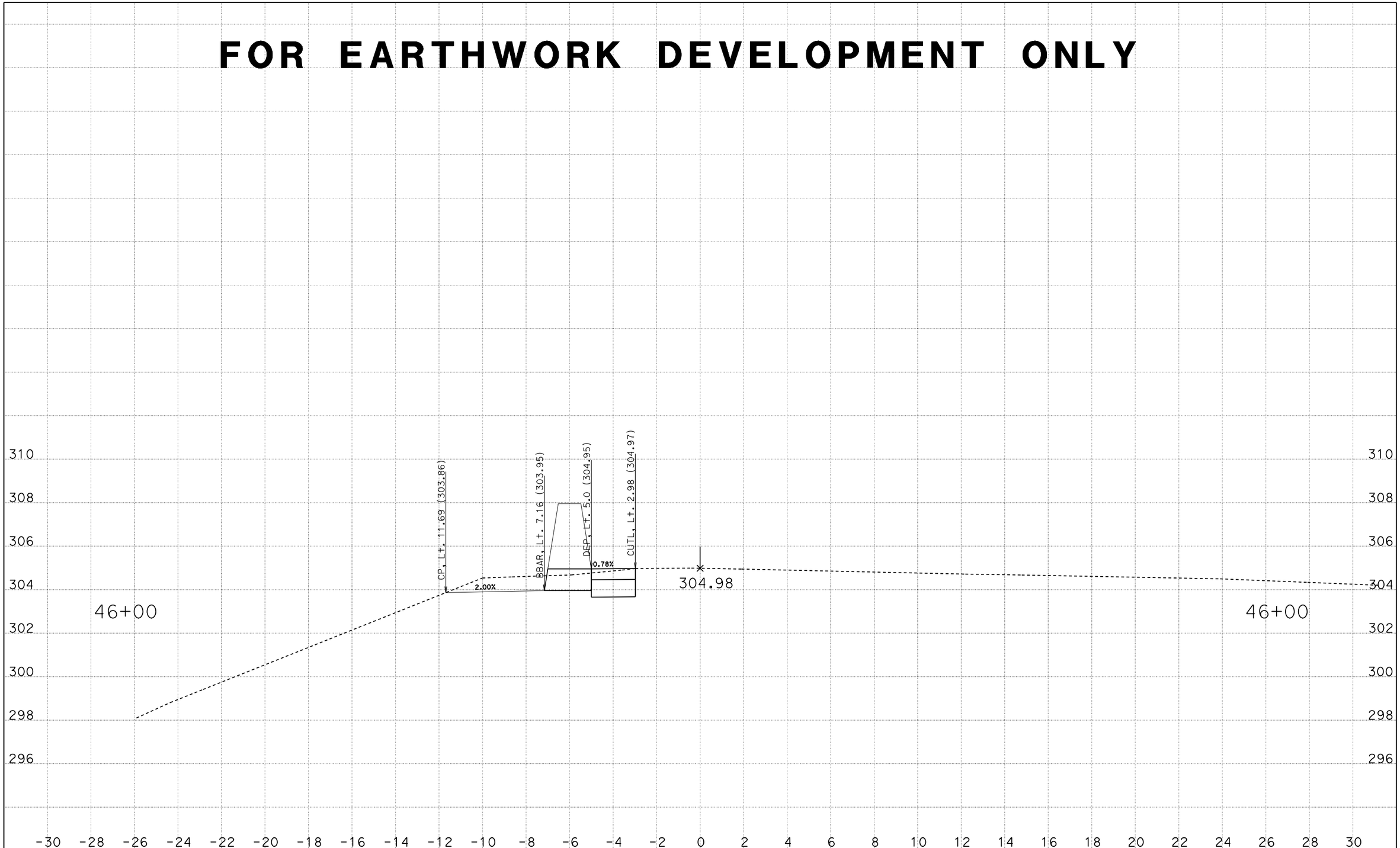

CREATED BY: H Trujillo
DATE: 6/5/2014
KC Project: OM8200 File: D:\Caice\OM8200\a1_dxs_g.ear

CONTRACT: 06-OM820
DIST/CO/RTE/PM: 06/Fre/41/Var
PROJECT ID: SHAW AVE

SCALE: 1" = 2' Horiz.
1" = 2' Vert.

All Dimensions are US Survey Feet

A1
CROSS SECTIONS
SHEET 25 OF 026

FOR EARTHWORK DEVELOPMENT ONLY

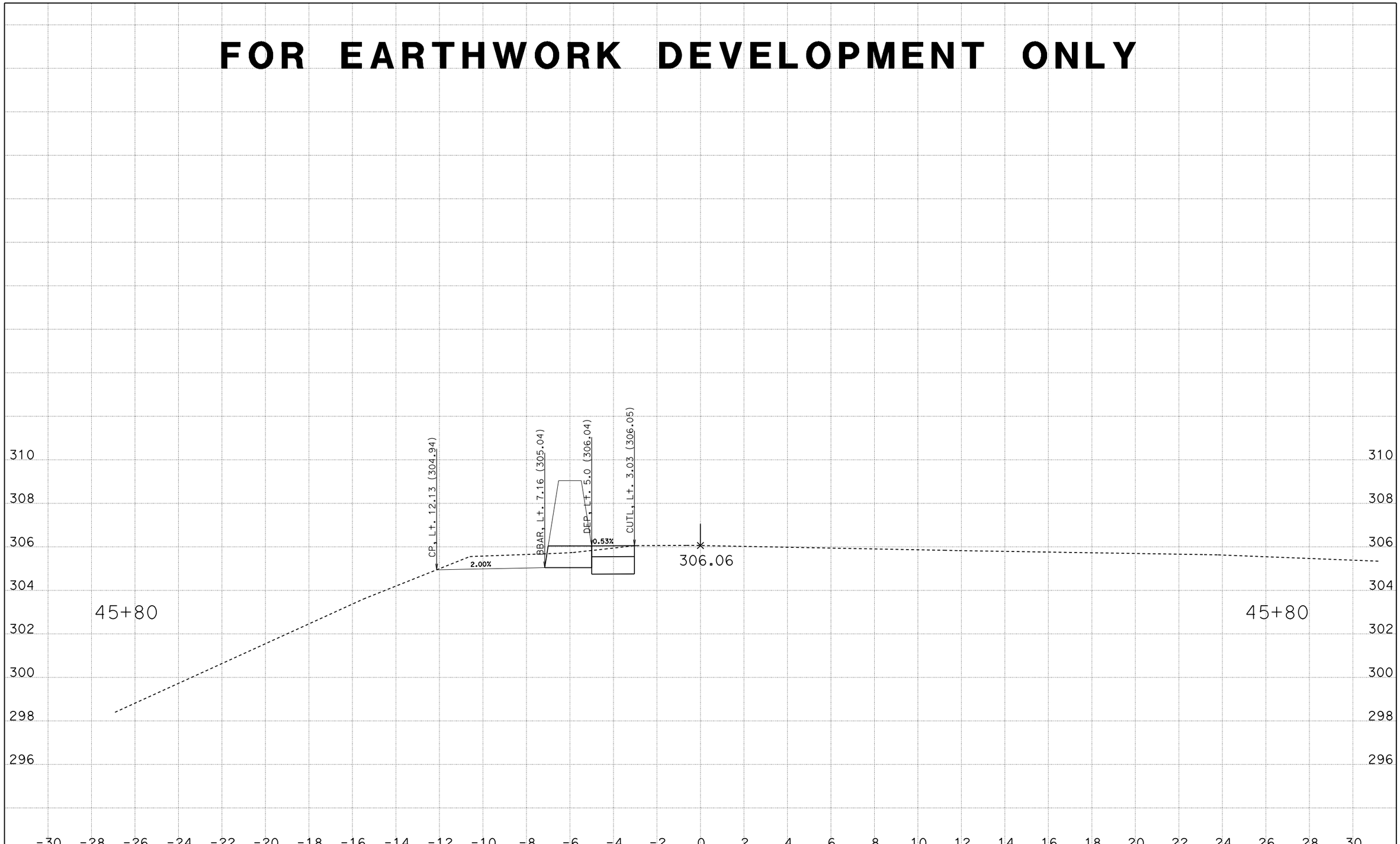

CREATED BY: H Trujillo
DATE: 6/5/2014
KC Project: OM8200 File: D:\Caice\OM8200\a1_dxs_g.ear

CONTRACT: 06-OM820
DIST/CO/RTE/PM: 06/Fre/41/Var
PROJECT ID: SHAW AVE

SCALE: 1" = 2' Horiz.
1" = 2' Vert.

All Dimensions are US Survey Feet

A1
CROSS SECTIONS
SHEET 24 OF 026

FOR EARTHWORK DEVELOPMENT ONLY

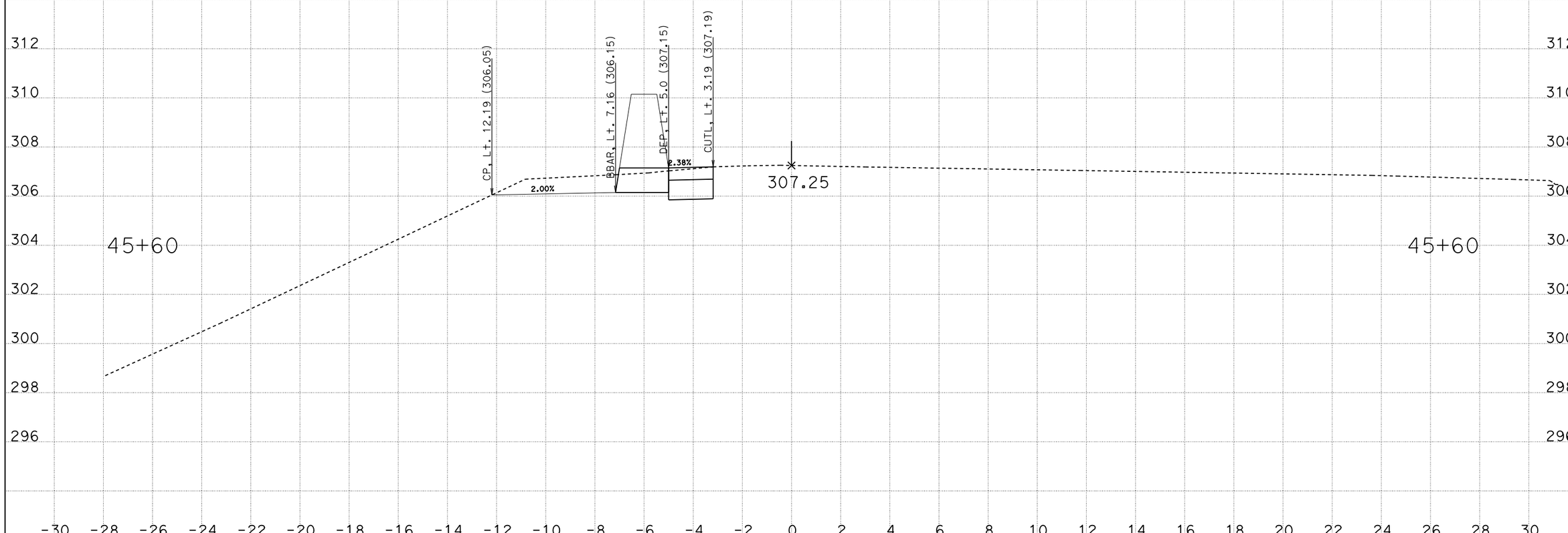

CREATED BY: H Trujillo
DATE: 6/5/2014
KC Project: OM8200 File: D:\Caice\OM8200\a1_dxs_g.ear

CONTRACT: 06-OM820
DIST/CO/RTE/PM: 06/Fre/41/Var
PROJECT ID: SHAW AVE

SCALE: 1" = 2' Horiz.
1" = 2' Vert.

All Dimensions are US Survey Feet

A1
CROSS SECTIONS
SHEET 23 OF 026

FOR EARTHWORK DEVELOPMENT ONLY

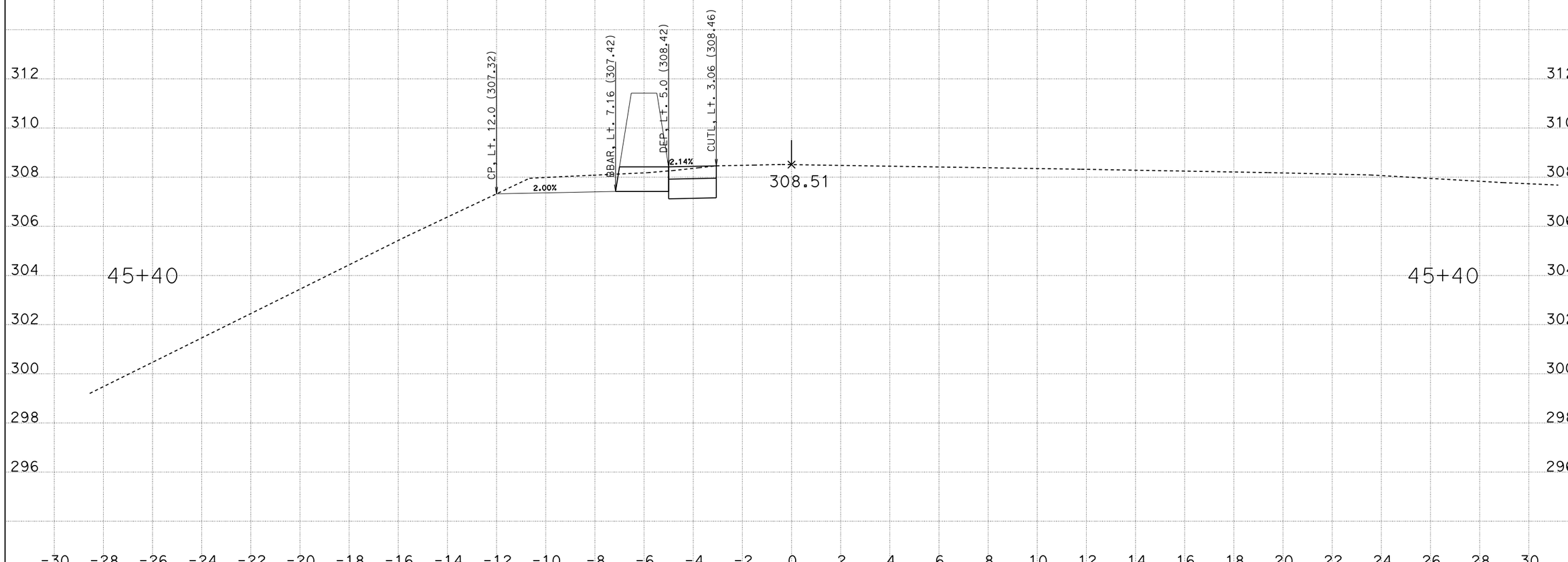

CREATED BY: H Trujillo
DATE: 6/5/2014
KC Project: OM8200 File: D:\Caice\OM8200\a1_dxs_g.ear

CONTRACT: 06-OM820
DIST/CO/RTE/PM: 06/Fre/41/Var
PROJECT ID: SHAW AVE

SCALE: 1" = 2' Horiz.
1" = 2' Vert.

All Dimensions are US Survey Feet

A1
CROSS SECTIONS
SHEET 22 OF 026

FOR EARTHWORK DEVELOPMENT ONLY

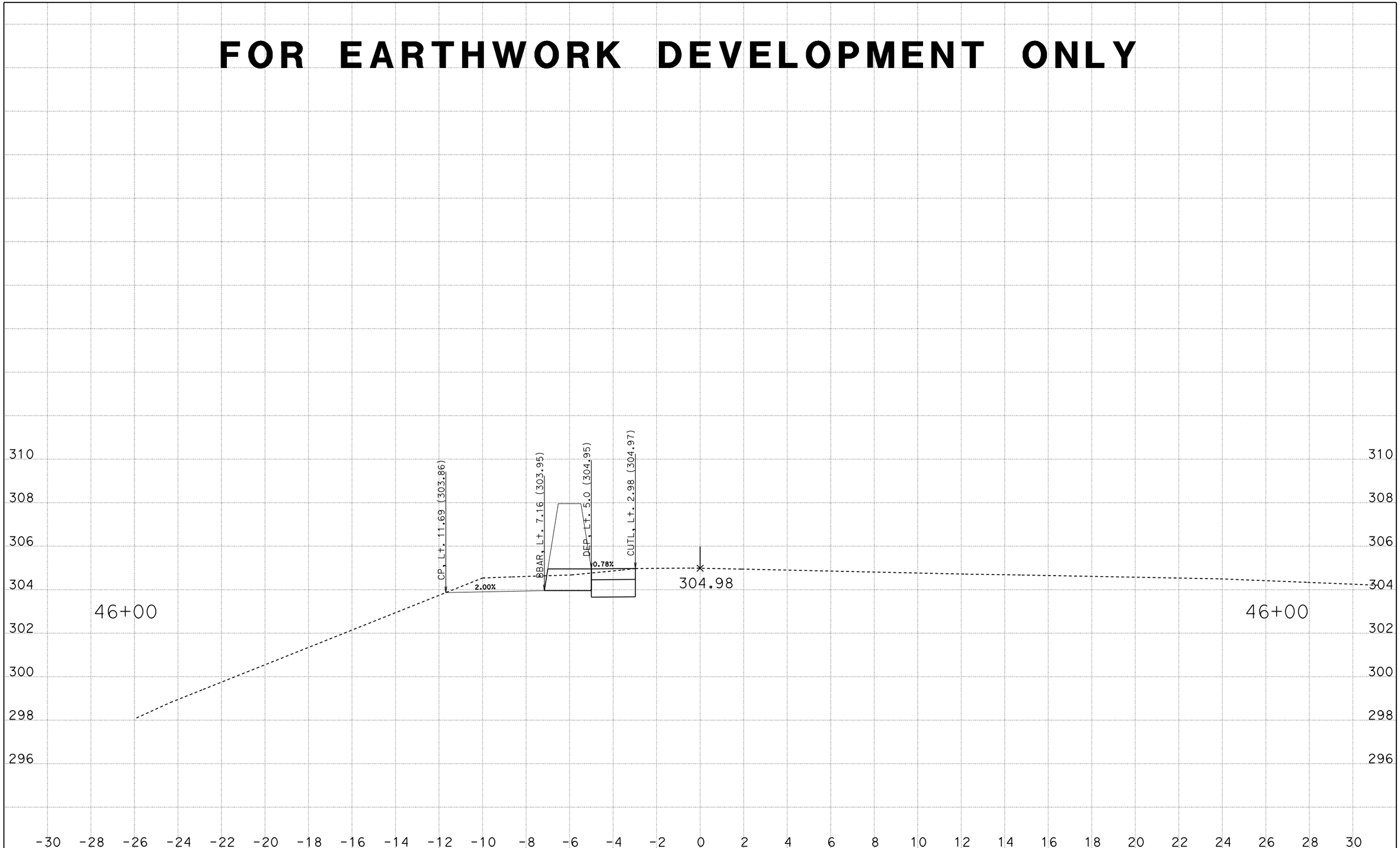

CREATED BY: H Trujillo
DATE: 6/5/2014
KC Project: OM8200 File: D:\Caice\OM8200\a1_dxs_g.ear

CONTRACT: 06-OM820
DIST/CO/RTE/PM: 06/Fre/41/Var
PROJECT ID: SHAW AVE

SCALE: 1" = 2' Horiz.
1" = 2' Vert.

All Dimensions are US Survey Feet

A1
CROSS SECTIONS
SHEET 25 OF 026

FOR EARTHWORK DEVELOPMENT ONLY

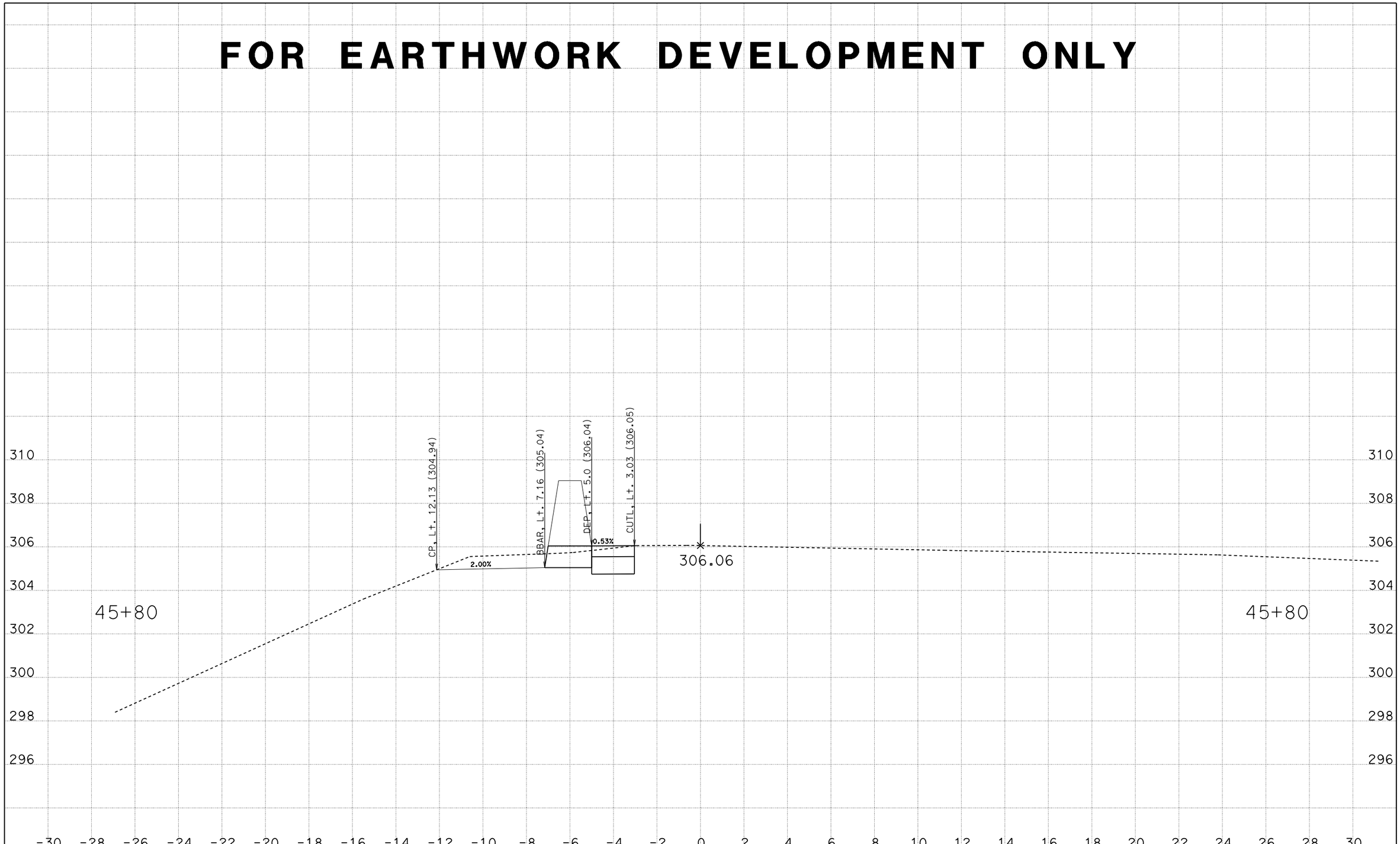

CREATED BY: H Trujillo
DATE: 6/5/2014
KC Project: OM8200 File: D:\Caice\OM8200\a1_dxs_g.ear

CONTRACT: 06-OM820
DIST/CO/RTE/PM: 06/Fre/41/Var
PROJECT ID: SHAW AVE

SCALE: 1" = 2' Horiz.
1" = 2' Vert.

All Dimensions are US Survey Feet

A1
CROSS SECTIONS
SHEET 24 OF 026

FOR EARTHWORK DEVELOPMENT ONLY

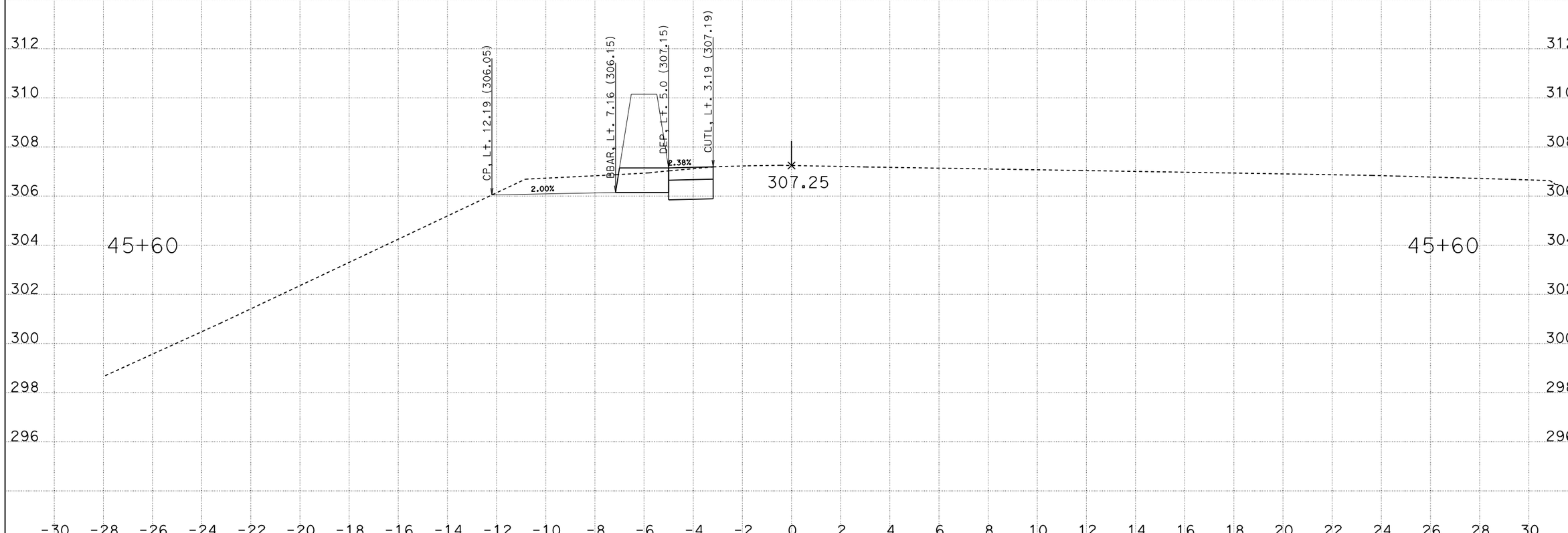

CREATED BY: H Trujillo
DATE: 6/5/2014
KC Project: OM8200 File: D:\Caice\OM8200\a1_dxs_g.ear

CONTRACT: 06-OM820
DIST/CO/RTE/PM: 06/Fre/41/Var
PROJECT ID: SHAW AVE

SCALE: 1" = 2' Horiz.
1" = 2' Vert.

All Dimensions are US Survey Feet

A1
CROSS SECTIONS
SHEET 23 OF 026

FOR EARTHWORK DEVELOPMENT ONLY

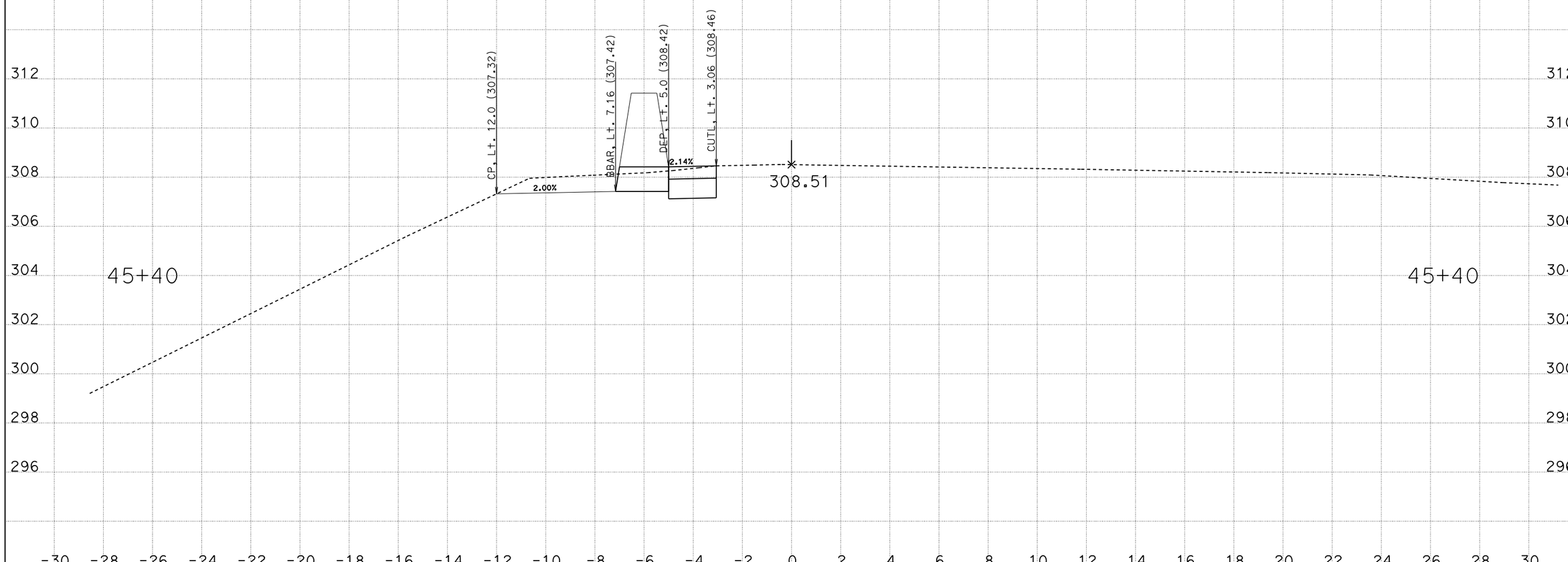

CREATED BY: H Trujillo
DATE: 6/5/2014
KC Project: OM8200 File: D:\Caice\OM8200\a1_dxs_g.ear

CONTRACT: 06-OM820
DIST/CO/RTE/PM: 06/Fre/41/Var
PROJECT ID: SHAW AVE

SCALE: 1" = 2' Horiz.
1" = 2' Vert.

All Dimensions are US Survey Feet

A1
CROSS SECTIONS
SHEET 22 OF 026

FOR EARTHWORK DEVELOPMENT ONLY

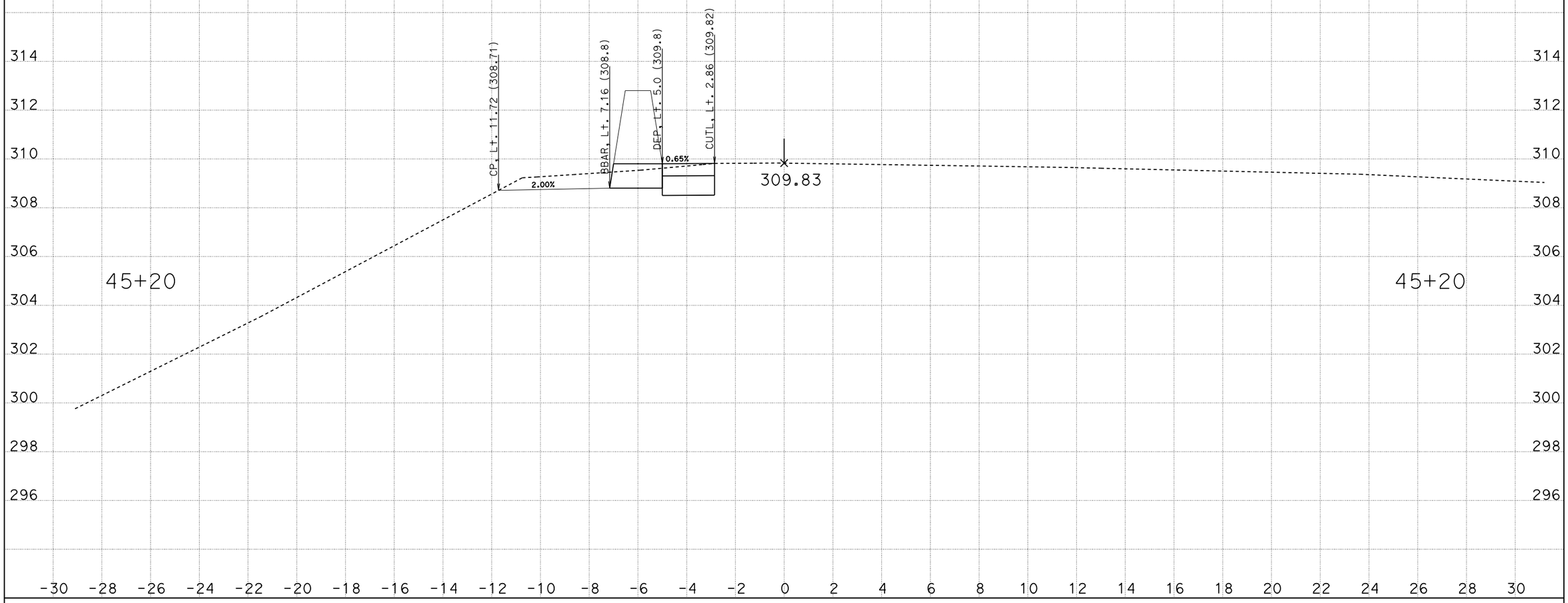

CREATED BY: H Trujillo
DATE: 6/5/2014
KC Project: OM8200 File: D:\Caice\OM8200\a1_dxs_g.ear

CONTRACT: 06-OM820
DIST/CO/RTE/PM: 06/Fre/41/Var
PROJECT ID: SHAW AVE

SCALE: 1" = 2' Horiz.
1" = 2' Vert.

All Dimensions are US Survey Feet

A1
CROSS SECTIONS
SHEET 21 OF 026

FOR EARTHWORK DEVELOPMENT ONLY

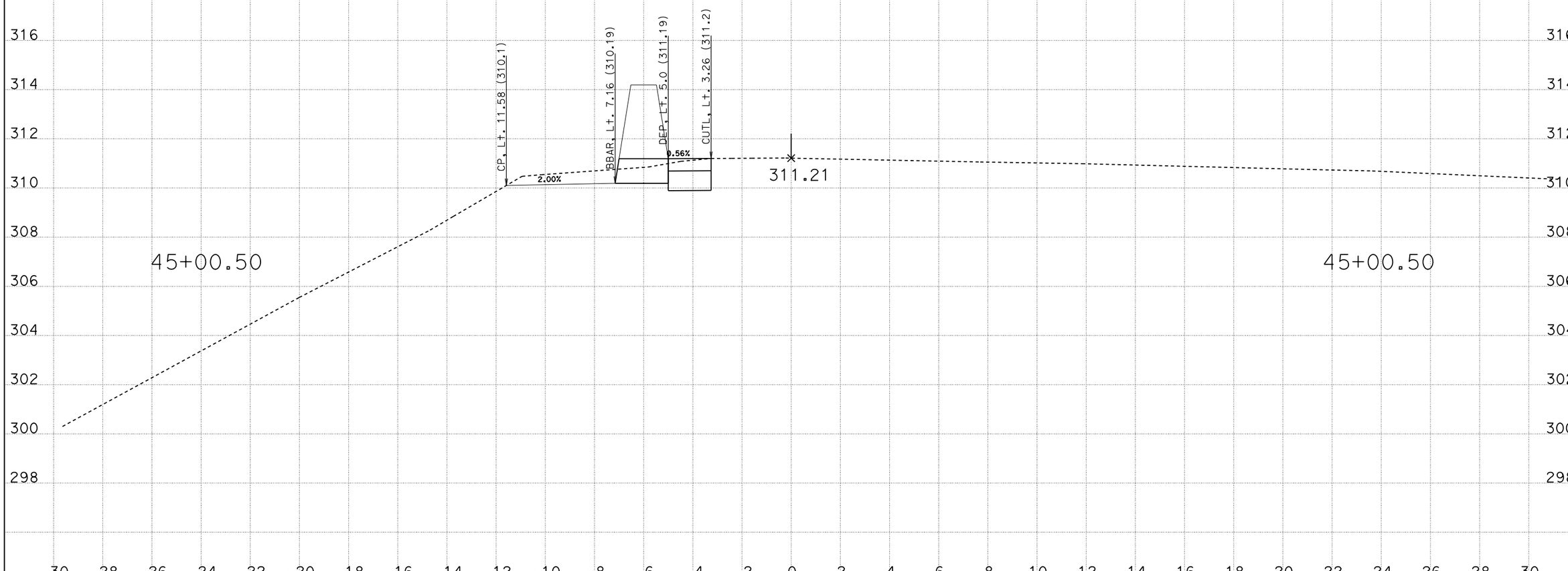

CREATED BY: H Trujillo
DATE: 6/5/2014
KC Project: OM8200 File: D:\Caice\OM8200\a1_dxs_g.ear

CONTRACT: 06-OM820
DIST/CO/RTE/PM: 06/Fre/41/Var
PROJECT ID: SHAW AVE

SCALE: 1" = 2' Horiz.
1" = 2' Vert.

All Dimensions are US Survey Feet

A1
CROSS SECTIONS
SHEET 20 OF 026

FOR EARTHWORK DEVELOPMENT ONLY

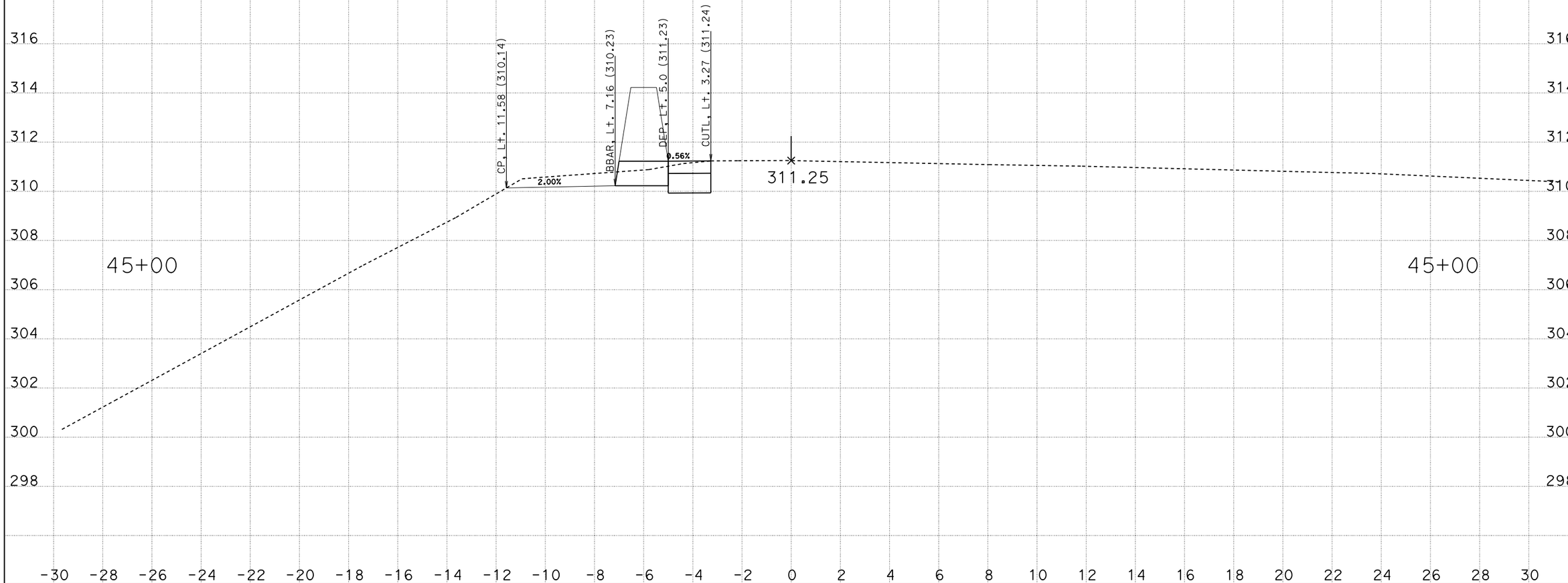

CREATED BY: H Trujillo
DATE: 6/5/2014
KC Project: OM8200 File: D:\Caice\OM8200\a1_dxs_g.ear

CONTRACT: 06-OM820
DIST/CO/RTE/PM: 06/Fre/41/Var
PROJECT ID: SHAW AVE

SCALE: 1" = 2' Horiz.
1" = 2' Vert.

All Dimensions are US Survey Feet

A1
CROSS SECTIONS
SHEET 19 OF 026

FOR EARTHWORK DEVELOPMENT ONLY

CREATED BY: H Trujillo
DATE: 6/5/2014
KC Project: OM8200 File: D:\Caice\OM8200\a1_dxs_g.ear

CONTRACT: 06-OM820
DIST/CO/RTE/PM: 06/Fre/41/Var
PROJECT ID: SHAW AVE

SCALE: 1" = 2' Horiz.
1" = 2' Vert.

All Dimensions are US Survey Feet

A1
CROSS SECTIONS
SHEET 18 OF 026

FOR EARTHWORK DEVELOPMENT ONLY

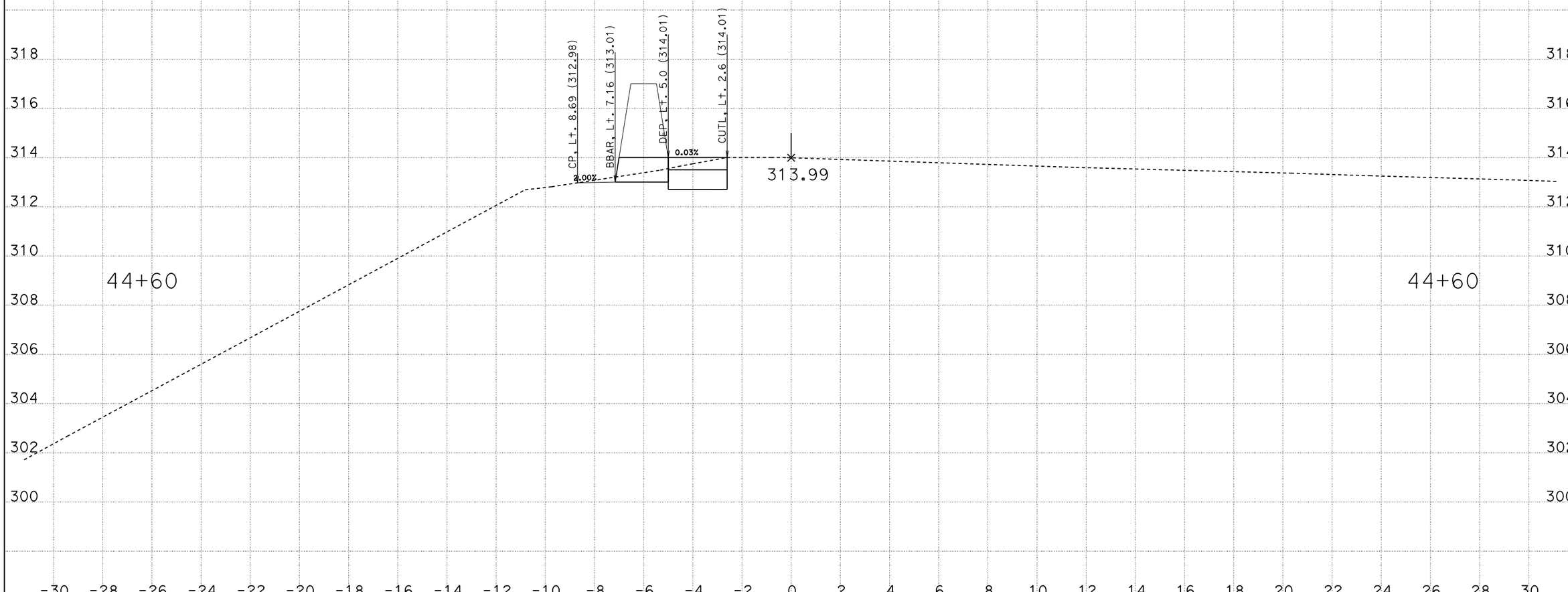

CREATED BY: H Trujillo
DATE: 6/5/2014
KC Project: OM8200 File: D:\Caice\OM8200\a1_dxs_g.ear

CONTRACT: 06-OM820
DIST/CO/RTE/PM: 06/Fre/41/Var
PROJECT ID: SHAW AVE

SCALE: 1" = 2' Horiz.
1" = 2' Vert.

All Dimensions are US Survey Feet

A1
CROSS SECTIONS
SHEET 17 OF 026

FOR EARTHWORK DEVELOPMENT ONLY

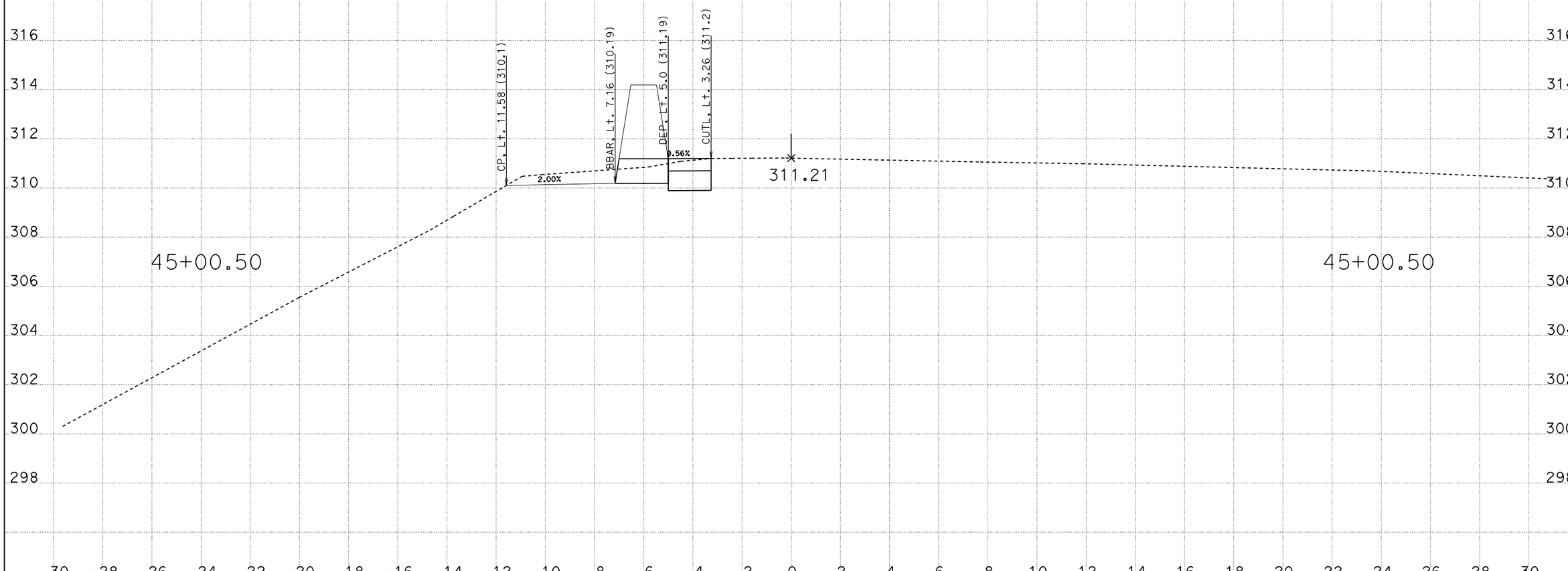

CREATED BY: H Trujillo
DATE: 6/5/2014
KC Project: OM8200 File: D:\Caice\OM8200\a1_dxs_g.ear

CONTRACT: 06-OM820
DIST/CO/RTE/PM: 06/Fre/41/Var
PROJECT ID: SHAW AVE

SCALE: 1" = 2' Horiz.
1" = 2' Vert.

All Dimensions are US Survey Feet

A1
CROSS SECTIONS
SHEET 20 OF 026

FOR EARTHWORK DEVELOPMENT ONLY

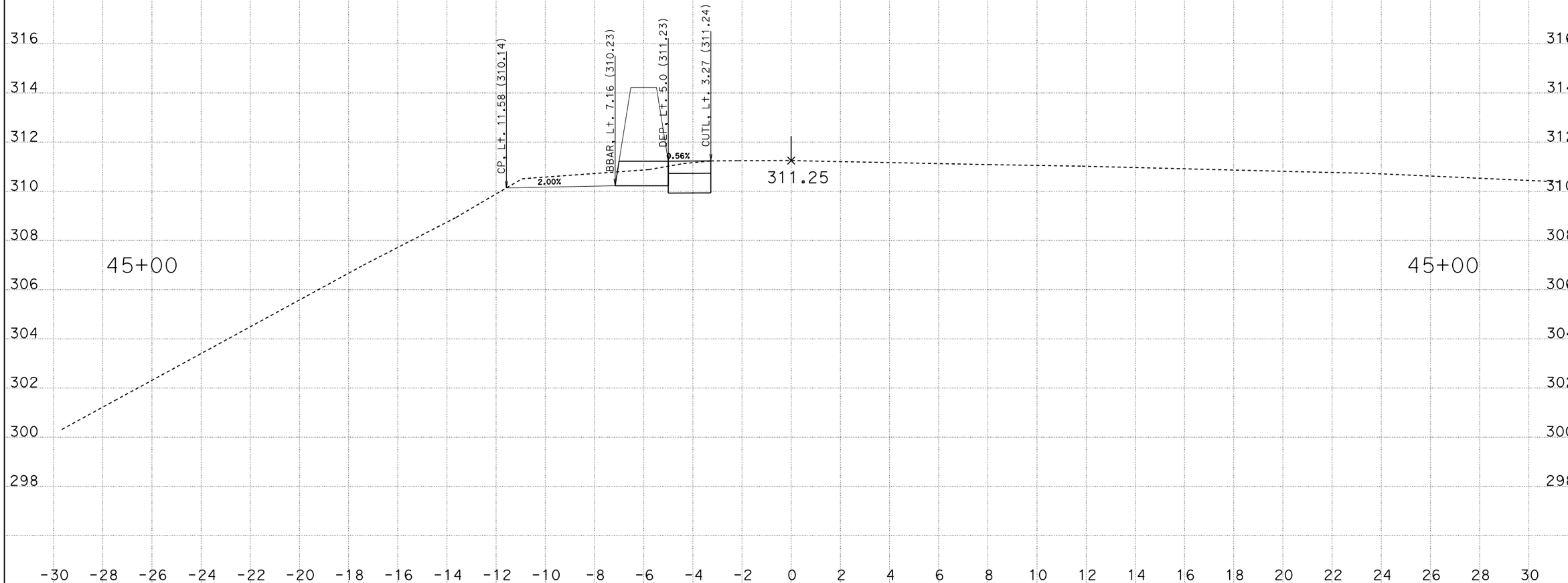

CREATED BY: H Trujillo
DATE: 6/5/2014
KC Project: OM8200 File: D:\Caice\OM8200\a1_dxs_g.ear

CONTRACT: 06-OM820
DIST/CO/RTE/PM: 06/Fre/41/Var
PROJECT ID: SHAW AVE

SCALE: 1" = 2' Horiz.
1" = 2' Vert.

All Dimensions are US Survey Feet

A1
CROSS SECTIONS
SHEET 19 OF 026

FOR EARTHWORK DEVELOPMENT ONLY

CREATED BY: H Trujillo
DATE: 6/5/2014
KC Project: OM8200 File: D:\Caice\OM8200\a1_dxs_g.ear

CONTRACT: 06-OM820
DIST/CO/RTE/PM: 06/Fre/41/Var
PROJECT ID: SHAW AVE

SCALE: 1" = 2' Horiz.
1" = 2' Vert.

All Dimensions are US Survey Feet

A1
CROSS SECTIONS
SHEET 18 OF 026

FOR EARTHWORK DEVELOPMENT ONLY

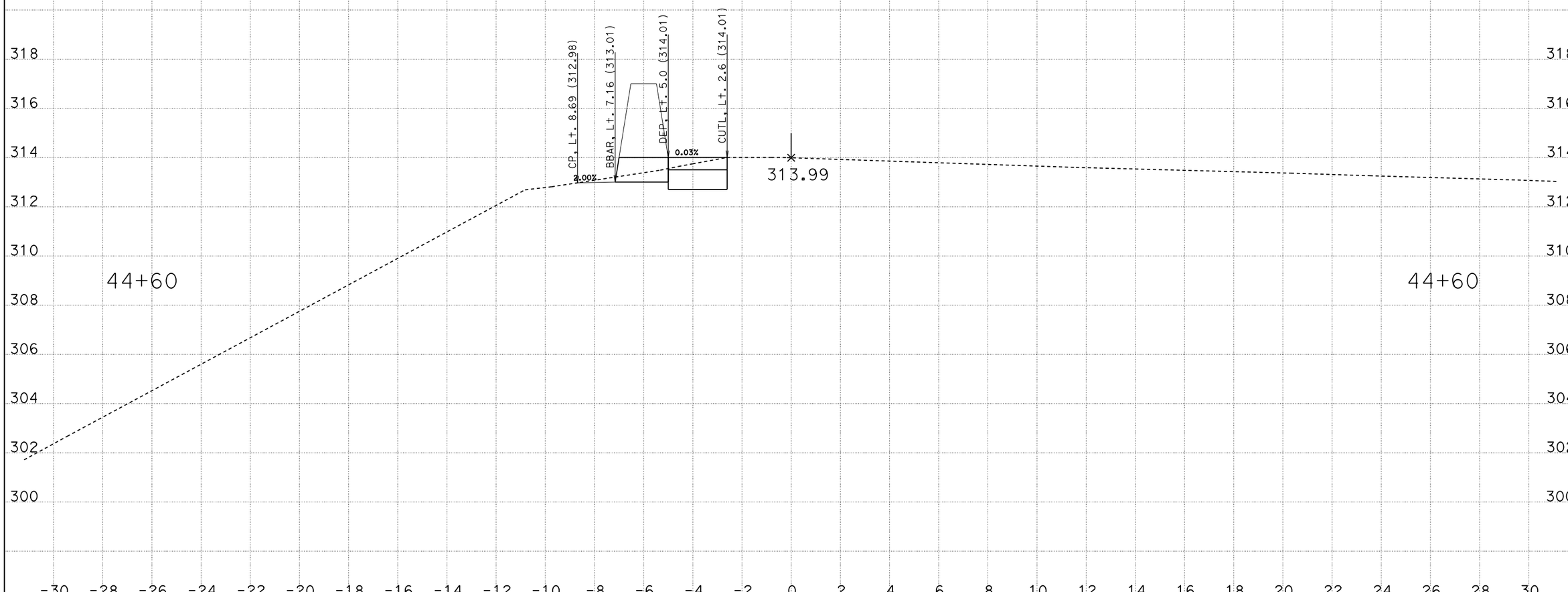

CREATED BY: H Trujillo
DATE: 6/5/2014
KC Project: OM8200 File: D:\Caice\OM8200\a1_dxs_g.ear

CONTRACT: 06-OM820
DIST/CO/RTE/PM: 06/Fre/41/Var
PROJECT ID: SHAW AVE

SCALE: 1" = 2' Horiz.
1" = 2' Vert.

All Dimensions are US Survey Feet

A1
CROSS SECTIONS
SHEET 17 OF 026

FOR EARTHWORK DEVELOPMENT ONLY

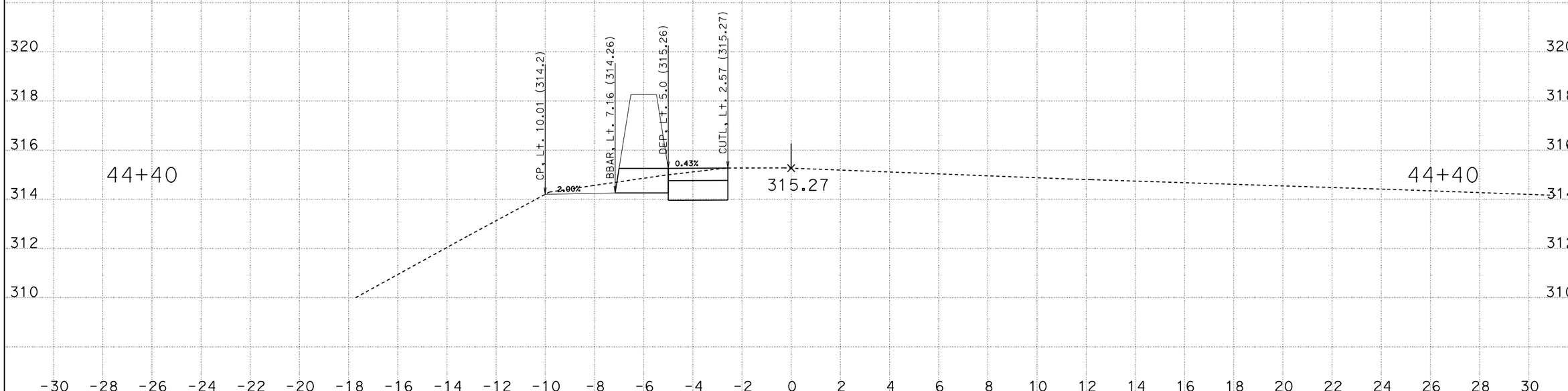

CREATED BY: H Trujillo
DATE: 6/5/2014
KC Project: OM8200 File: D:\Caice\OM8200\a1_dxs_g.ear

CONTRACT: 06-OM820
DIST/CO/RTE/PM: 06/Fre/41/Var
PROJECT ID: SHAW AVE

SCALE: 1" = 2' Horiz.
1" = 2' Vert.

All Dimensions are US Survey Feet

A1
CROSS SECTIONS
SHEET 16 OF 026

FOR EARTHWORK DEVELOPMENT ONLY

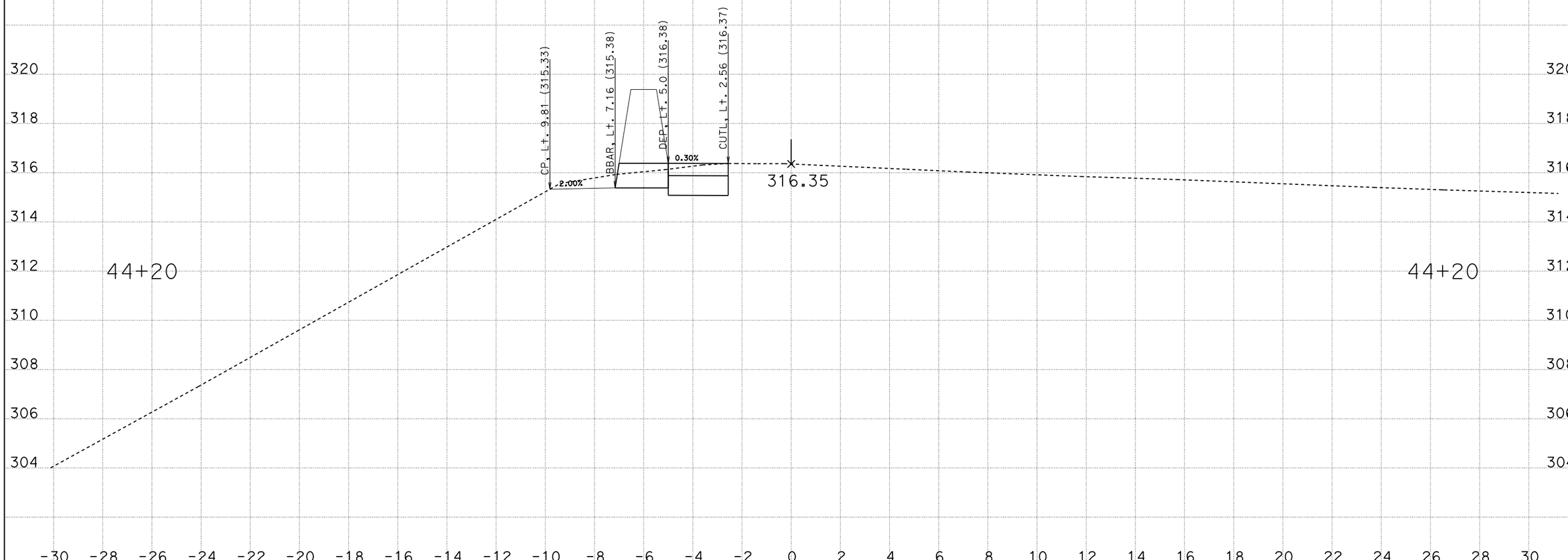

CREATED BY: H Trujillo
DATE: 6/5/2014
KC Project: OM8200 File: D:\Caice\OM8200\a1_dxs_g.ear

CONTRACT: 06-OM820
DIST/CO/RTE/PM: 06/Fre/41/Var
PROJECT ID: SHAW AVE

SCALE: 1" = 2' Horiz.
1" = 2' Vert.

All Dimensions are US Survey Feet

A1
CROSS SECTIONS
SHEET 15 OF 026

FOR EARTHWORK DEVELOPMENT ONLY

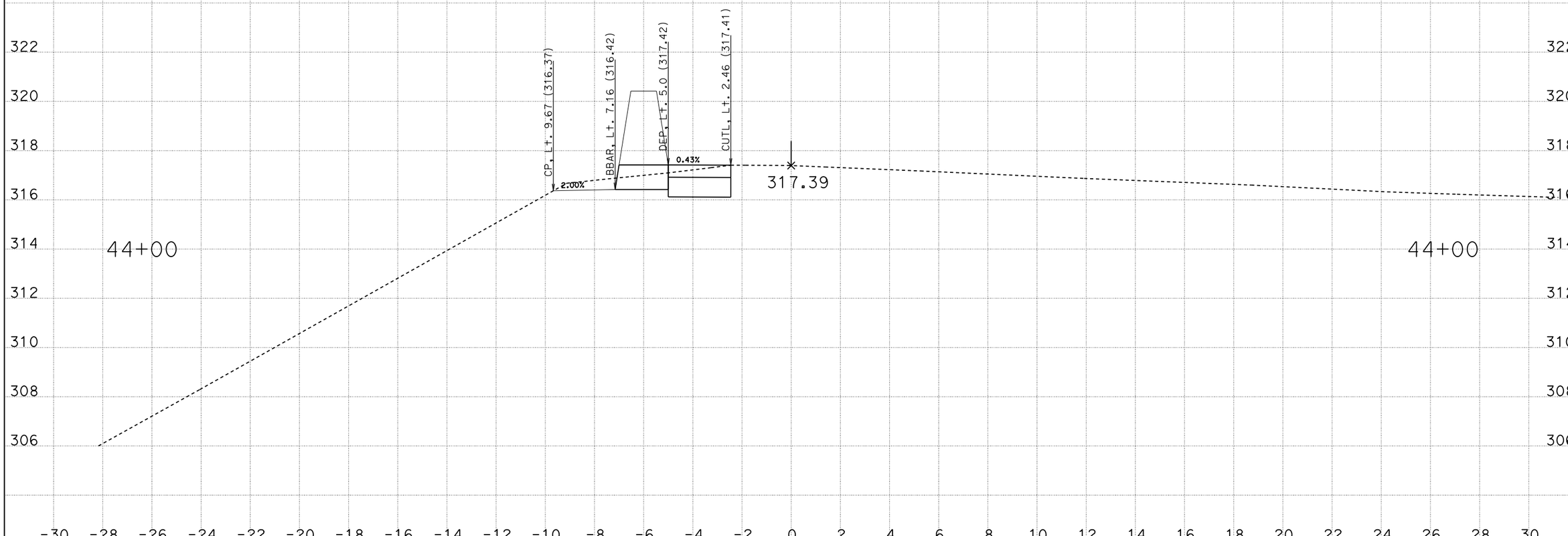

CREATED BY: H Trujillo
DATE: 6/5/2014
KC Project: OM8200 File: D:\Caice\OM8200\a1_dxs_g.ear

CONTRACT: 06-OM820
DIST/CO/RTE/PM: 06/Fre/41/Var
PROJECT ID: SHAW AVE

SCALE: 1" = 2' Horiz.
1" = 2' Vert.

All Dimensions are US Survey Feet

A1
CROSS SECTIONS
SHEET 14 OF 026

FOR EARTHWORK DEVELOPMENT ONLY

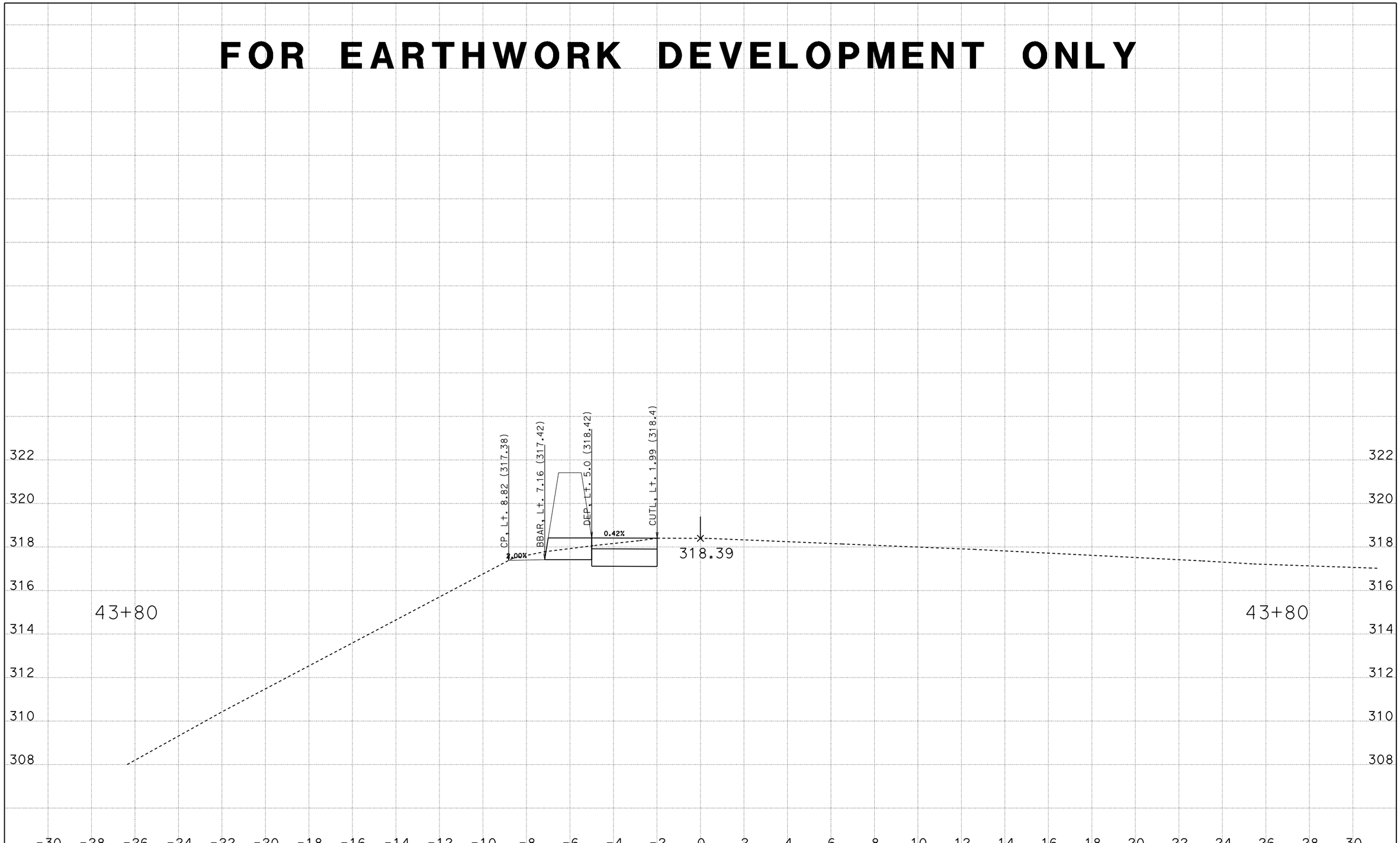

CREATED BY: H Trujillo
DATE: 6/5/2014
KC Project: OM8200 File: D:\Caice\OM8200\a1_dxs_g.ear

CONTRACT: 06-OM820
DIST/CO/RTE/PM: 06/Fre/41/Var
PROJECT ID: SHAW AVE

SCALE: 1" = 2' Horiz.
1" = 2' Vert.

All Dimensions are US Survey Feet

A1
CROSS SECTIONS
SHEET 13 OF 026

FOR EARTHWORK DEVELOPMENT ONLY

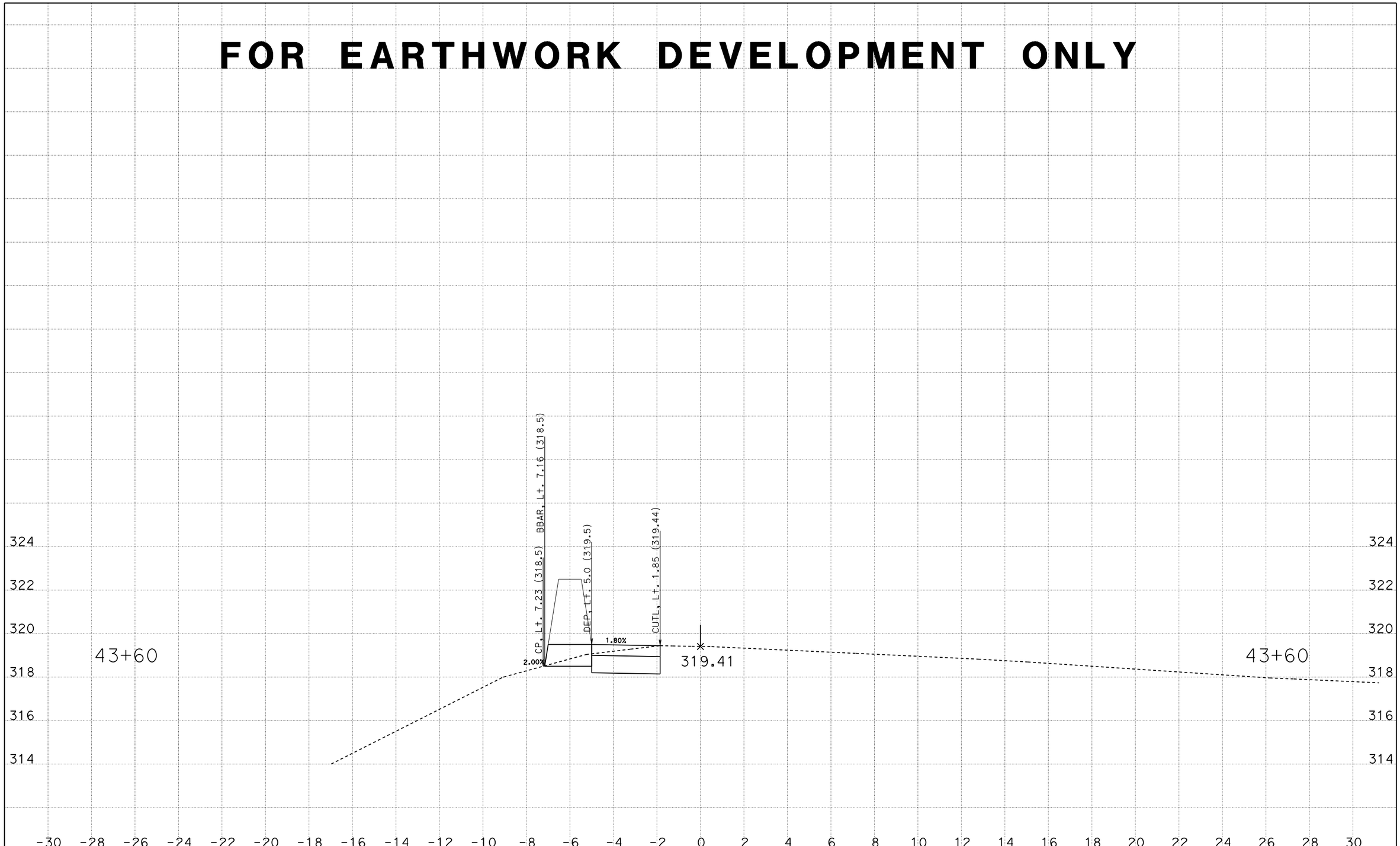

CREATED BY: H Trujillo
DATE: 6/5/2014
KC Project: OM8200 File: D:\Caice\OM8200\a1_dxs_g.ear

CONTRACT: 06-OM820
DIST/CO/RTE/PM: 06/Fre/41/Var
PROJECT ID: SHAW AVE

SCALE: 1" = 2' Horiz.
1" = 2' Vert.

All Dimensions are US Survey Feet

A1
CROSS SECTIONS
SHEET 12 OF 026

FOR EARTHWORK DEVELOPMENT ONLY

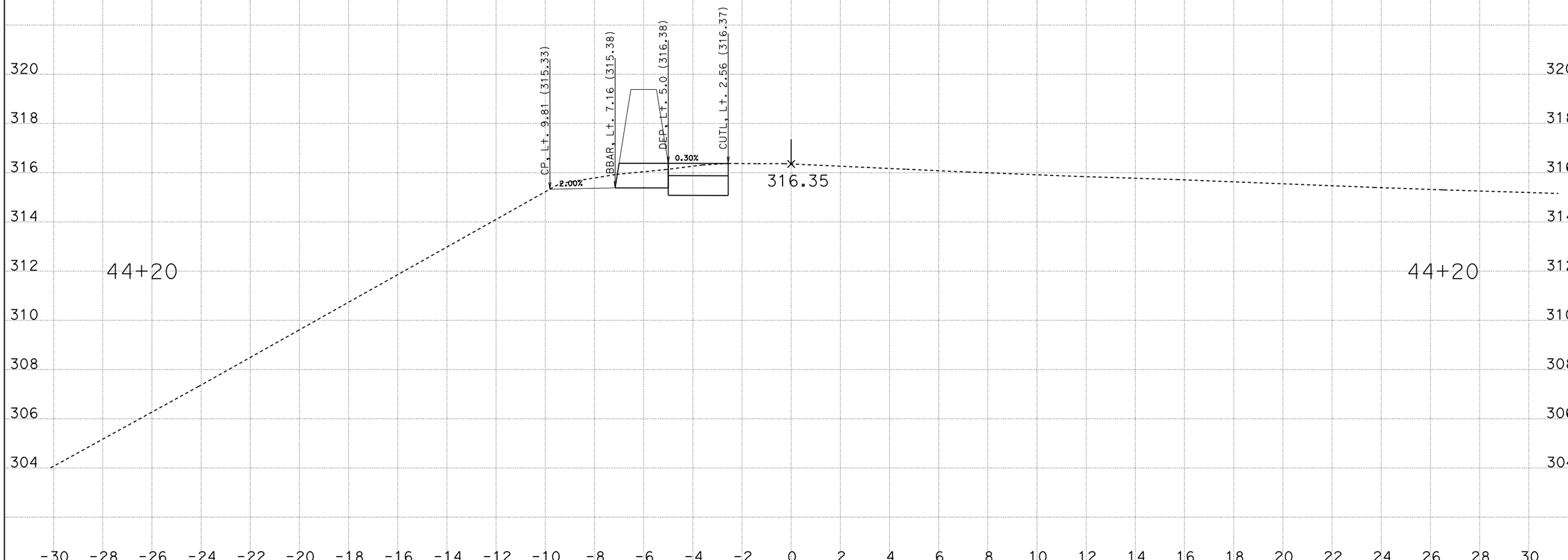

CREATED BY: H Trujillo
DATE: 6/5/2014
KC Project: OM8200 File: D:\Caice\OM8200\a1_dxs_g.ear

CONTRACT: 06-OM820
DIST/CO/RTE/PM: 06/Fre/41/Var
PROJECT ID: SHAW AVE

SCALE: 1" = 2' Horiz.
1" = 2' Vert.

All Dimensions are US Survey Feet

A1
CROSS SECTIONS
SHEET 15 OF 026

FOR EARTHWORK DEVELOPMENT ONLY

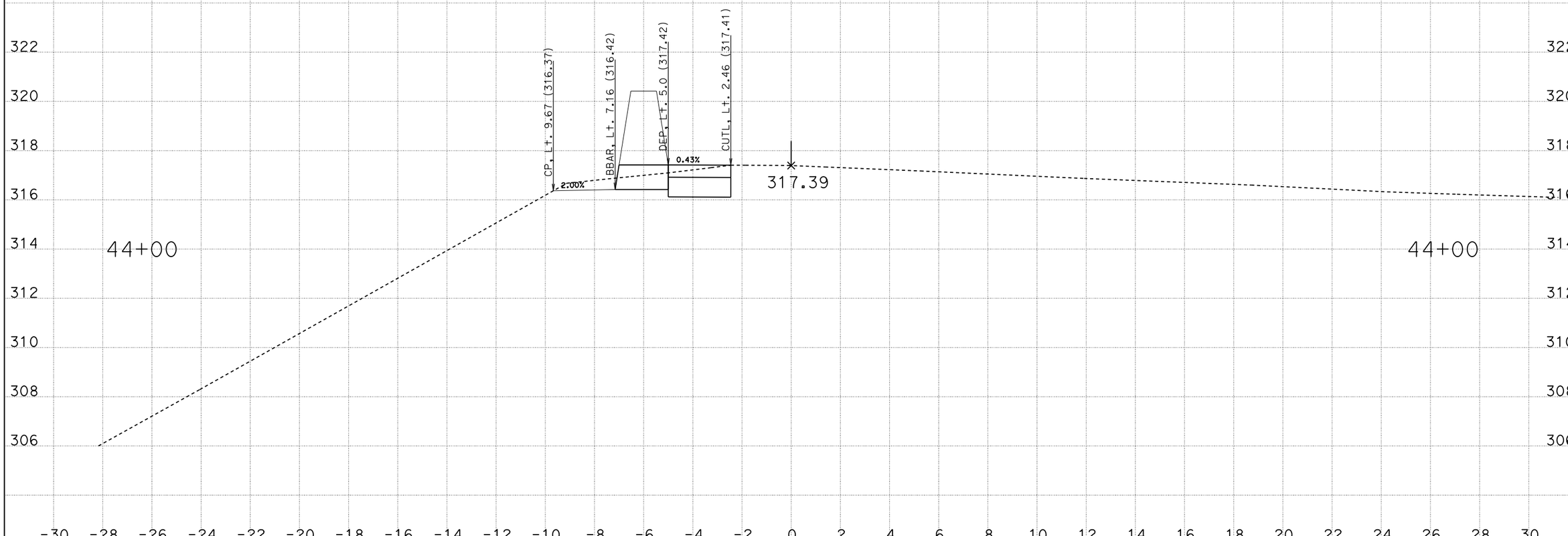

CREATED BY: H Trujillo
DATE: 6/5/2014
KC Project: OM8200 File: D:\Caice\OM8200\a1_dxs_g.ear

CONTRACT: 06-OM820
DIST/CO/RTE/PM: 06/Fre/41/Var
PROJECT ID: SHAW AVE

SCALE: 1" = 2' Horiz.
1" = 2' Vert.

All Dimensions are US Survey Feet

A1
CROSS SECTIONS
SHEET 14 OF 026

FOR EARTHWORK DEVELOPMENT ONLY

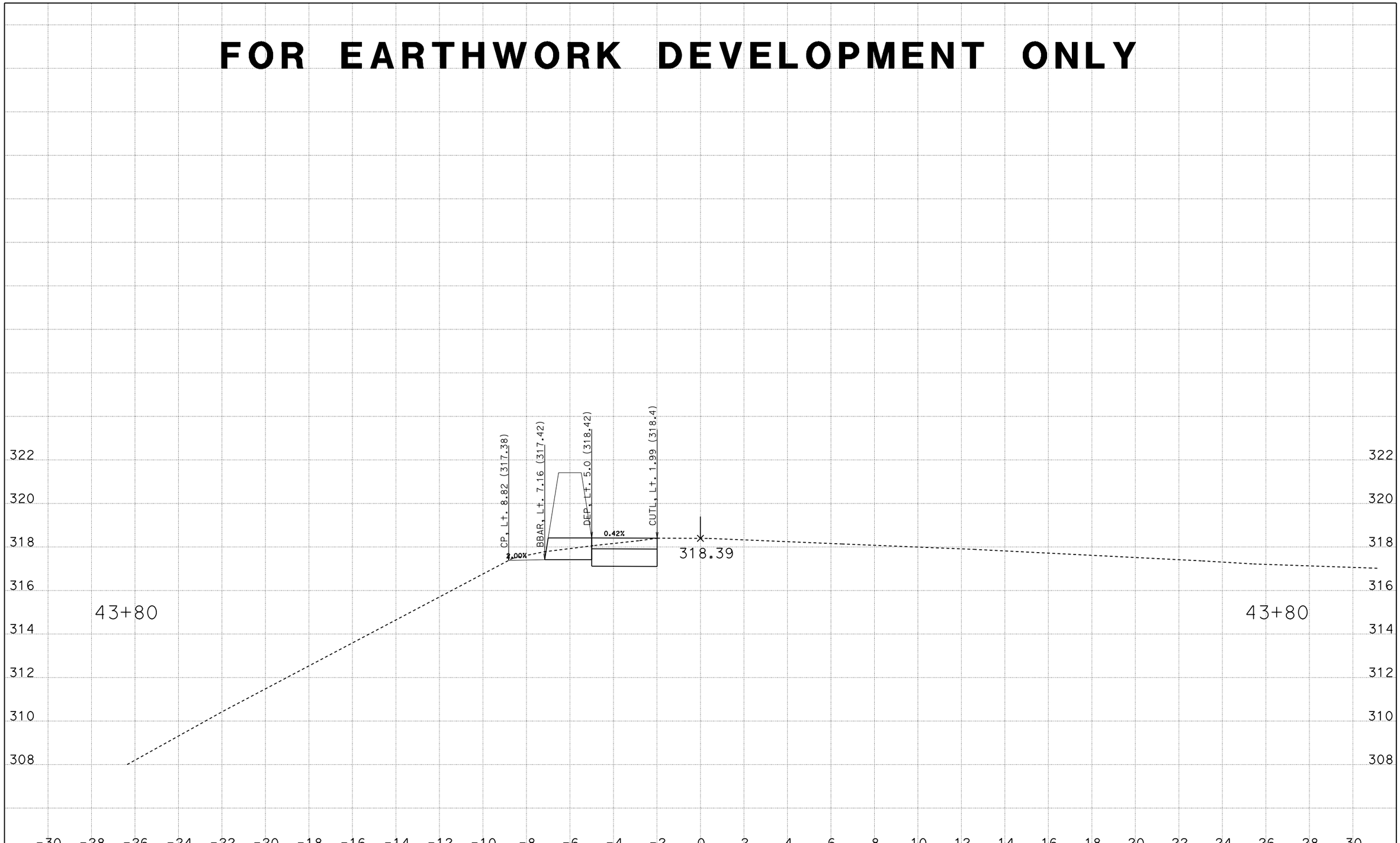

CREATED BY: H Trujillo
DATE: 6/5/2014
KC Project: OM8200 File: D:\Caice\OM8200\a1_dxs_g.ear

CONTRACT: 06-OM820
DIST/CO/RTE/PM: 06/Fre/41/Var
PROJECT ID: SHAW AVE

SCALE: 1" = 2' Horiz.
1" = 2' Vert.

All Dimensions are US Survey Feet

A1
CROSS SECTIONS
SHEET 13 OF 026

FOR EARTHWORK DEVELOPMENT ONLY

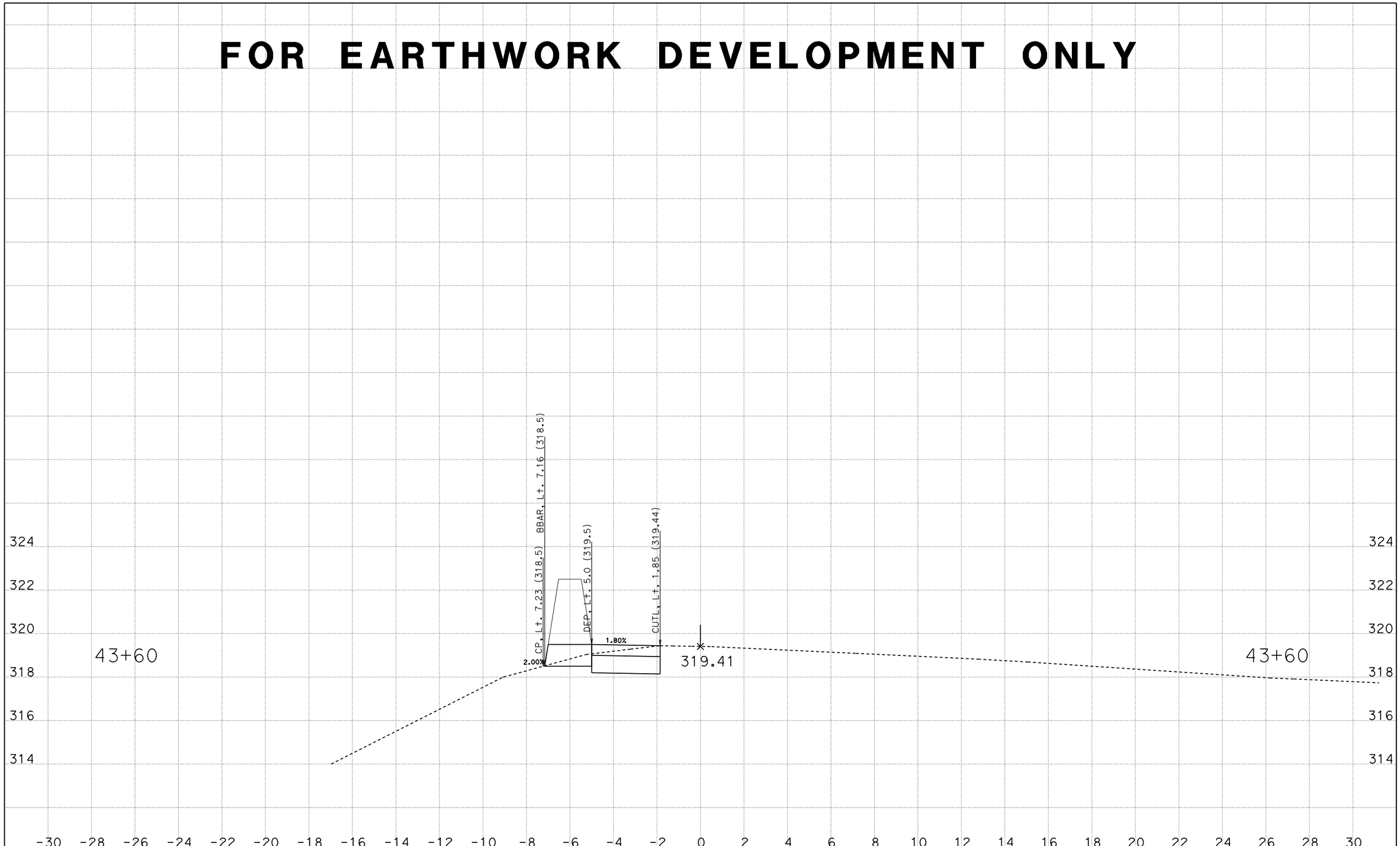

CREATED BY: H Trujillo
DATE: 6/5/2014
KC Project: OM8200 File: D:\Caice\OM8200\a1_dxs_g.ear

CONTRACT: 06-OM820
DIST/CO/RTE/PM: 06/Fre/41/Var
PROJECT ID: SHAW AVE

SCALE: 1" = 2' Horiz.
1" = 2' Vert.

All Dimensions are US Survey Feet

A1
CROSS SECTIONS
SHEET 12 OF 026

FOR EARTHWORK DEVELOPMENT ONLY

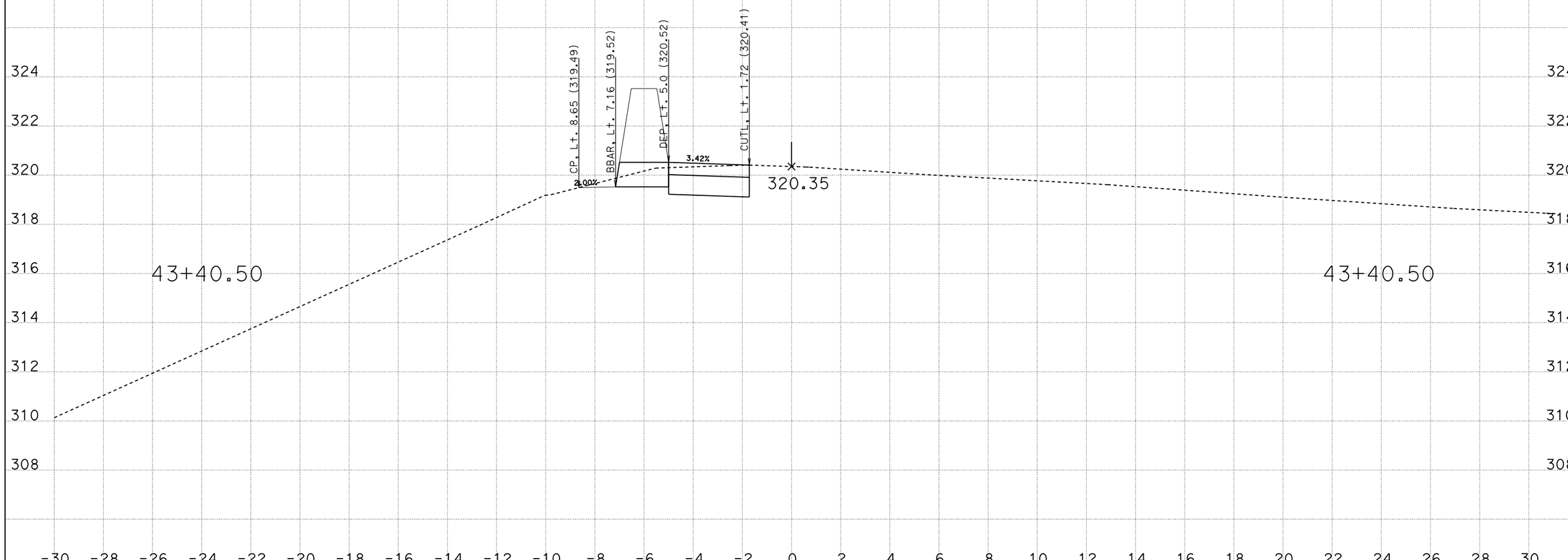

CREATED BY: H Trujillo
DATE: 6/5/2014
KC Project: OM8200 File: D:\Caice\OM8200\a1_dxs_g.ear

CONTRACT: 06-OM820
DIST/CO/RTE/PM: 06/Fre/41/Var
PROJECT ID: SHAW AVE

SCALE: 1" = 2' Horiz.
1" = 2' Vert.

All Dimensions are US Survey Feet

A1
CROSS SECTIONS
SHEET 11 OF 026

FOR EARTHWORK DEVELOPMENT ONLY

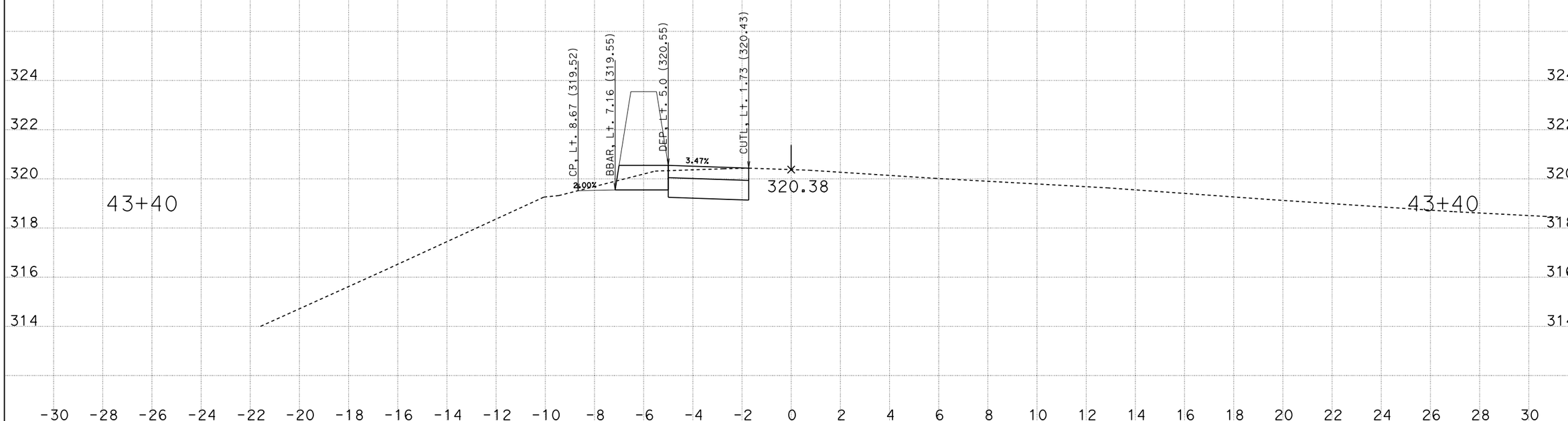

CREATED BY: H Trujillo
DATE: 6/5/2014
KC Project: OM8200 File: D:\Caice\OM8200\a1_dxs_g.ear

CONTRACT: 06-OM820
DIST/CO/RTE/PM: 06/Fre/41/Var
PROJECT ID: SHAW AVE

SCALE: 1" = 2' Horiz.
1" = 2' Vert.

All Dimensions are US Survey Feet

A1
CROSS SECTIONS
SHEET 10 OF 026

FOR EARTHWORK DEVELOPMENT ONLY

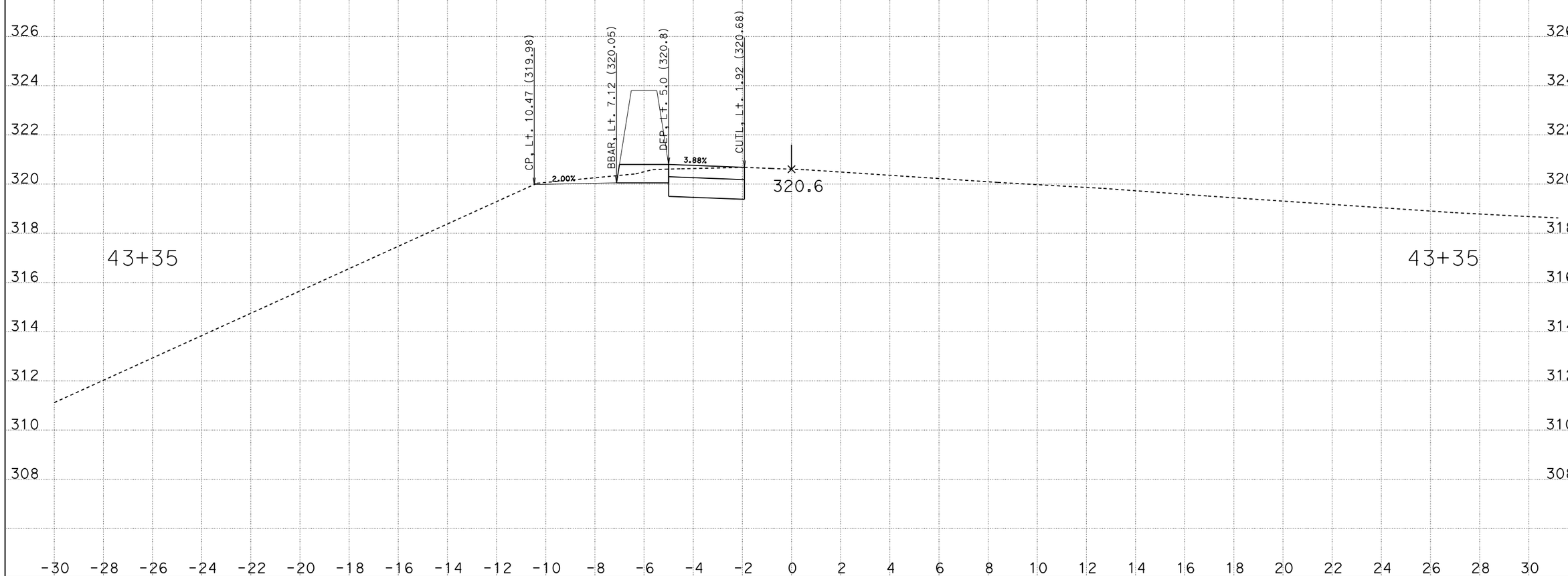

CREATED BY: H Trujillo
DATE: 6/5/2014
KC Project: OM8200 File: D:\Caice\OM8200\a1_dxs_g.ear

CONTRACT: 06-OM820
DIST/CO/RTE/PM: 06/Fre/41/Var
PROJECT ID: SHAW AVE

SCALE: 1" = 2' Horiz.
1" = 2' Vert.

All Dimensions are US Survey Feet

A1
CROSS SECTIONS
SHEET 9 OF 026

FOR EARTHWORK DEVELOPMENT ONLY

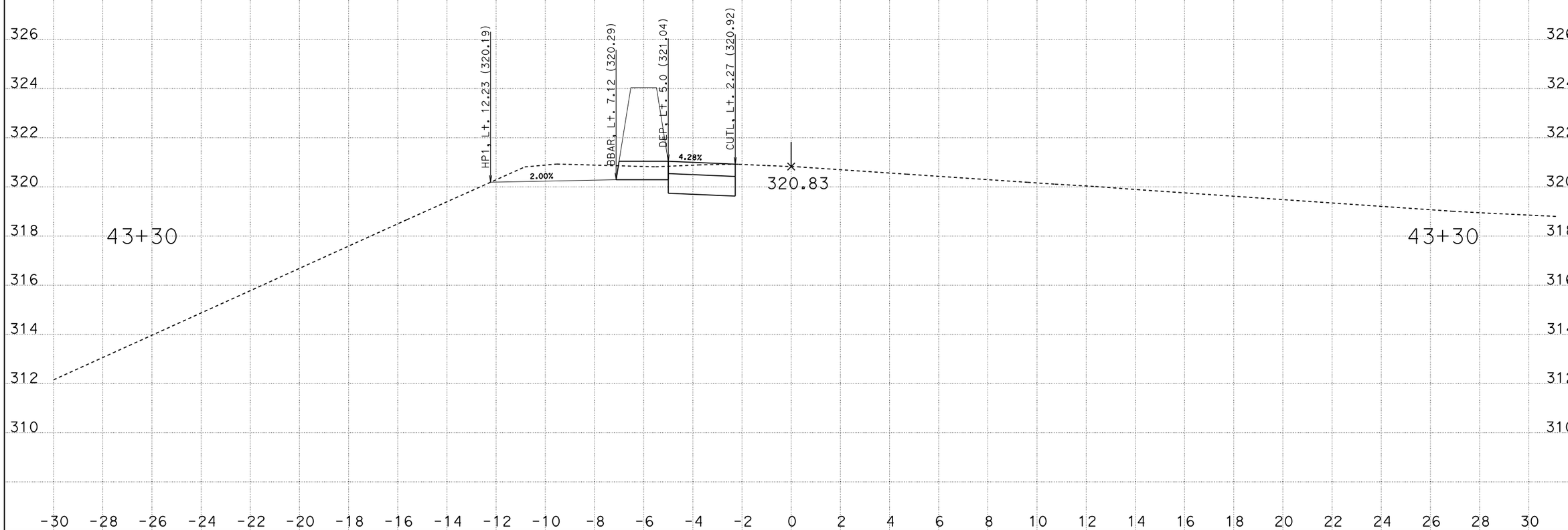

CREATED BY: H Trujillo
DATE: 6/5/2014
KC Project: 0M8200 File: D:\Caice\0M8200\a1_dxs_g.ear

CONTRACT: 06-0M820
DIST/CO/RTE/PM: 06/Fre/41/Var
PROJECT ID: SHAW AVE

SCALE: 1" = 2' Horiz.
1" = 2' Vert.

All Dimensions are US Survey Feet

A1
CROSS SECTIONS
SHEET 8 OF 026

FOR EARTHWORK DEVELOPMENT ONLY

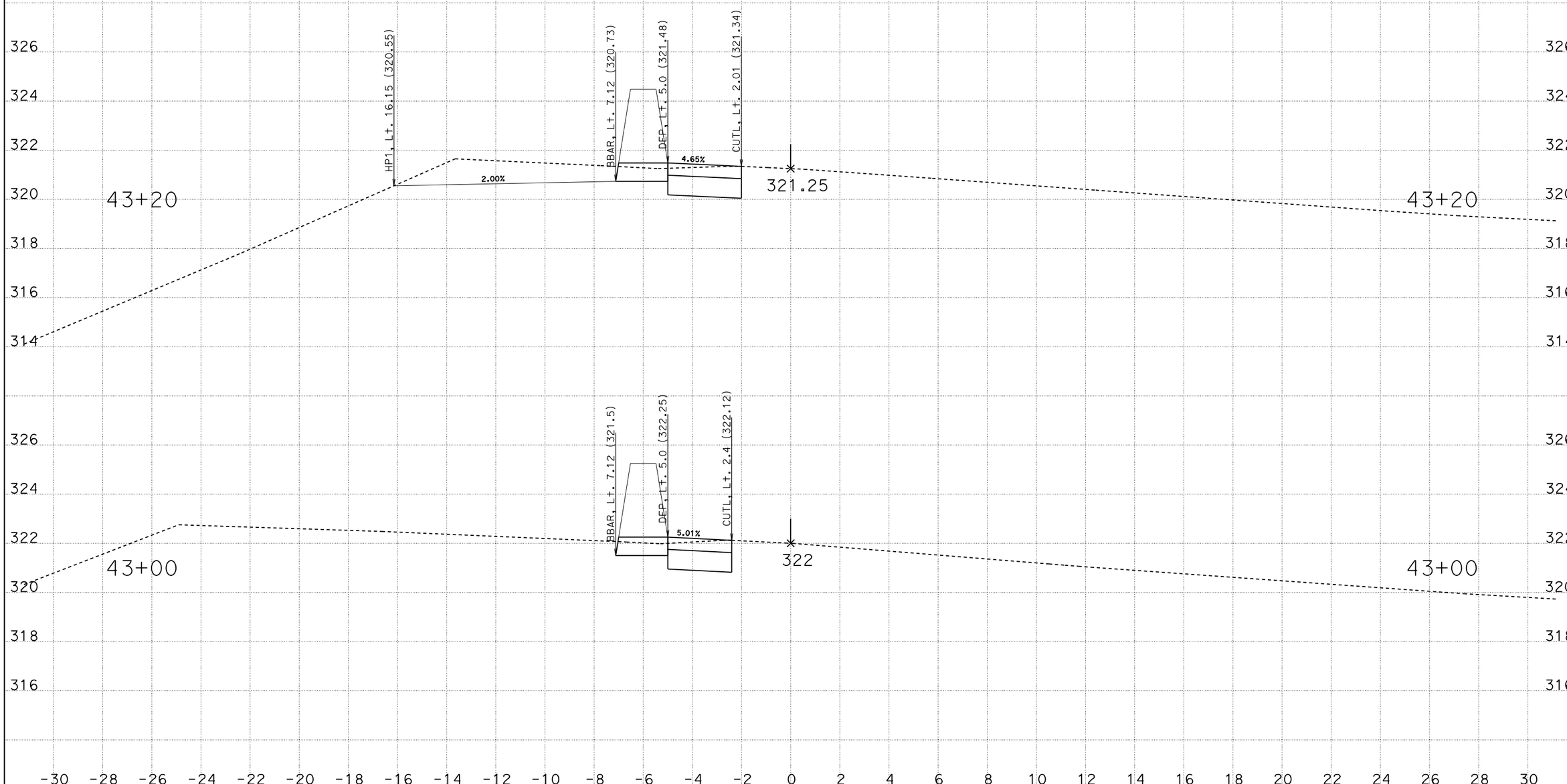

CREATED BY: H Trujillo
DATE: 6/5/2014
KC Project: OM8200 File: D:\Caice\OM8200\a1_dxs_g.ear

CONTRACT: 06-OM820
DIST/CO/RTE/PM: 06/Fre/41/Var
PROJECT ID: SHAW AVE

SCALE: 1" = 2' Horiz.
1" = 2' Vert.

All Dimensions are US Survey Feet

A1
CROSS SECTIONS
SHEET 7 OF 026

FOR EARTHWORK DEVELOPMENT ONLY

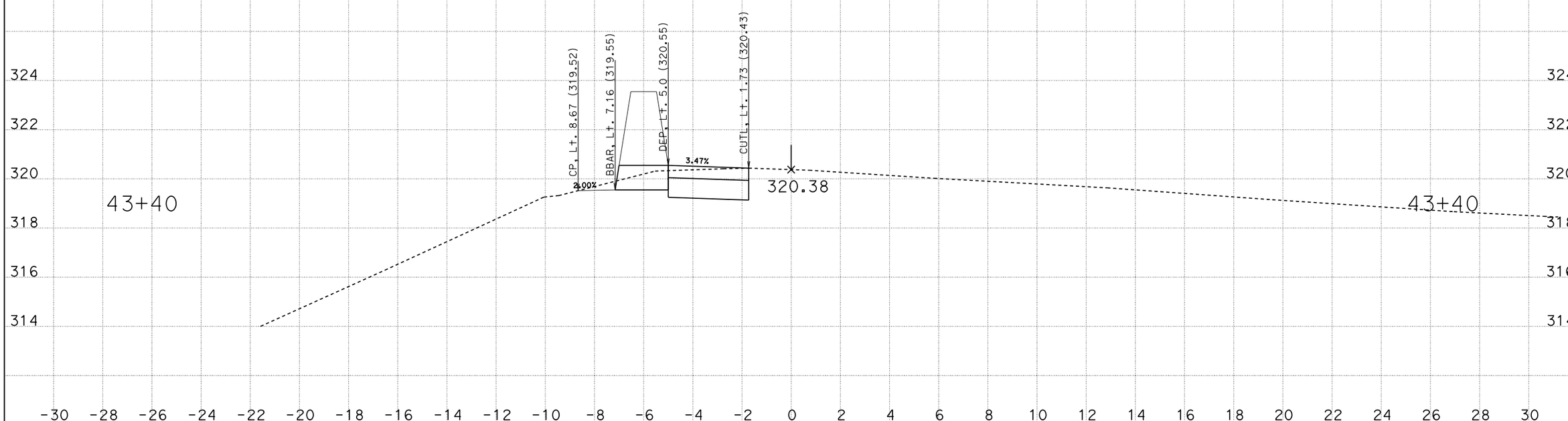

CREATED BY: H Trujillo
DATE: 6/5/2014
KC Project: OM8200 File: D:\Caice\OM8200\a1_dxs_g.ear

CONTRACT: 06-OM820
DIST/CO/RTE/PM: 06/Fre/41/Var
PROJECT ID: SHAW AVE

SCALE: 1" = 2' Horiz.
1" = 2' Vert.

All Dimensions are US Survey Feet

A1
CROSS SECTIONS
SHEET 10 OF 026

FOR EARTHWORK DEVELOPMENT ONLY

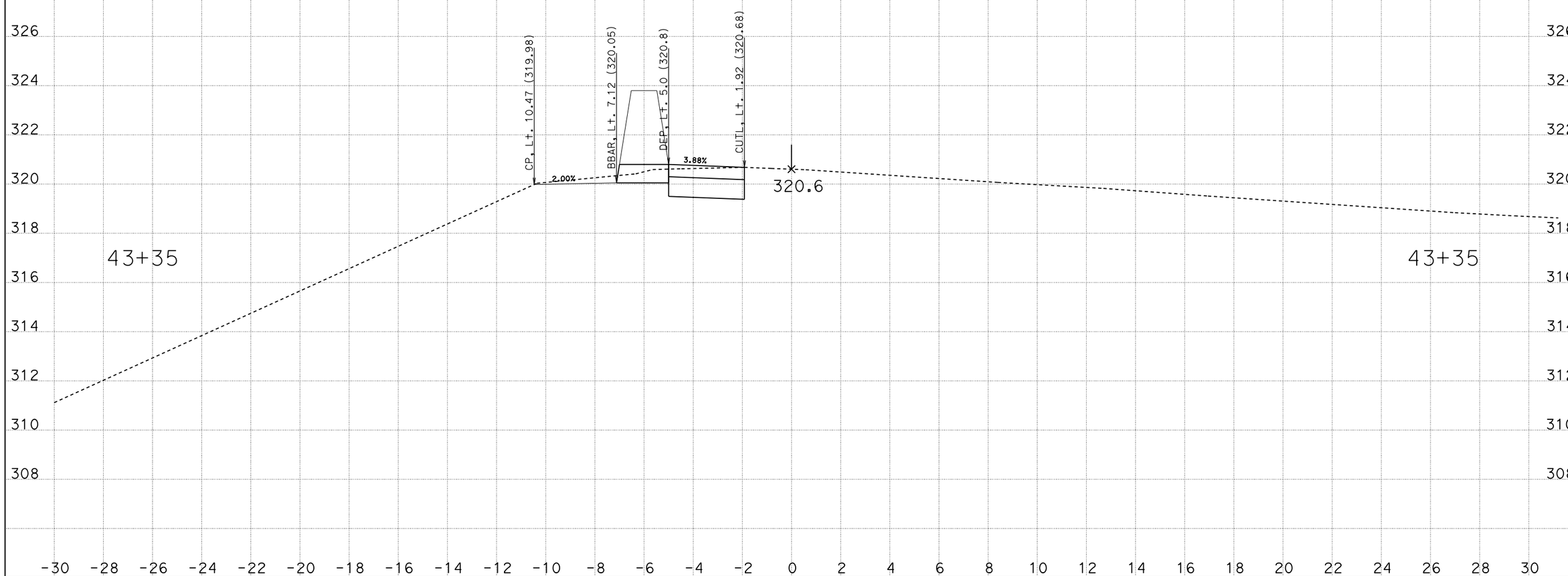

CREATED BY: H Trujillo
DATE: 6/5/2014
KC Project: OM8200 File: D:\Caice\OM8200\a1_dxs_g.ear

CONTRACT: 06-OM820
DIST/CO/RTE/PM: 06/Fre/41/Var
PROJECT ID: SHAW AVE

SCALE: 1" = 2' Horiz.
1" = 2' Vert.

All Dimensions are US Survey Feet

A1
CROSS SECTIONS
SHEET 9 OF 026

FOR EARTHWORK DEVELOPMENT ONLY

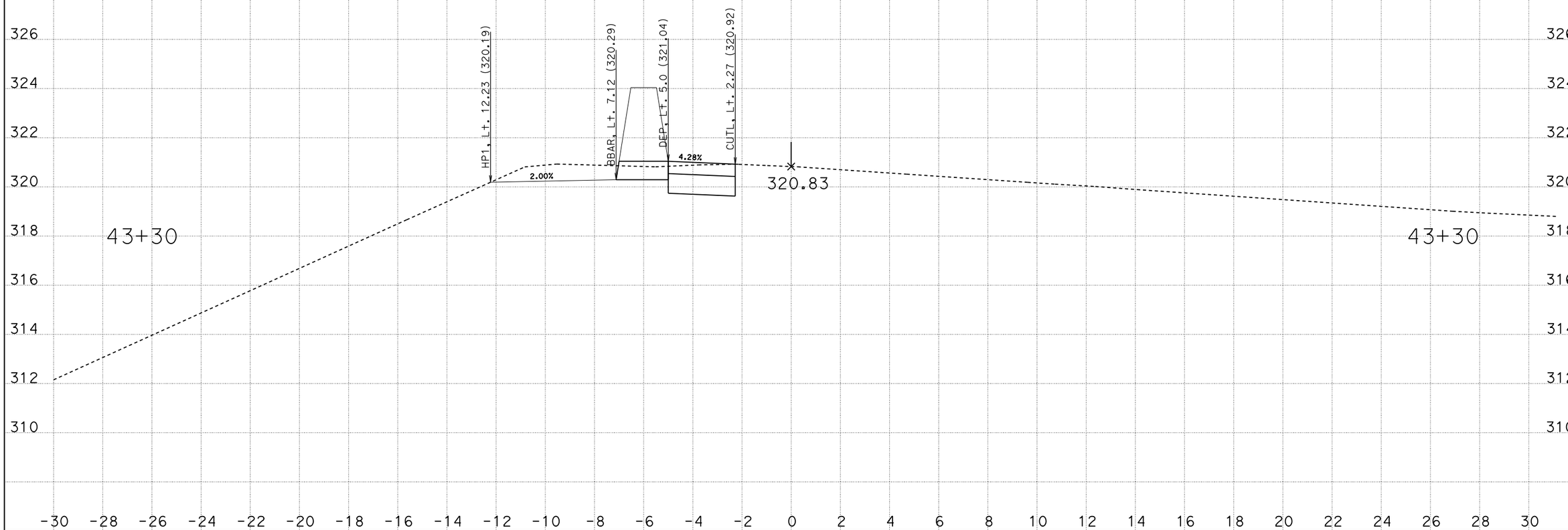

CREATED BY: H Trujillo
DATE: 6/5/2014
KC Project: 0M8200 File: D:\Caice\0M8200\a1_dxs_g.ear

CONTRACT: 06-0M820
DIST/CO/RTE/PM: 06/Fre/41/Var
PROJECT ID: SHAW AVE

SCALE: 1" = 2' Horiz.
1" = 2' Vert.

All Dimensions are US Survey Feet

A1
CROSS SECTIONS
SHEET 8 OF 026

FOR EARTHWORK DEVELOPMENT ONLY

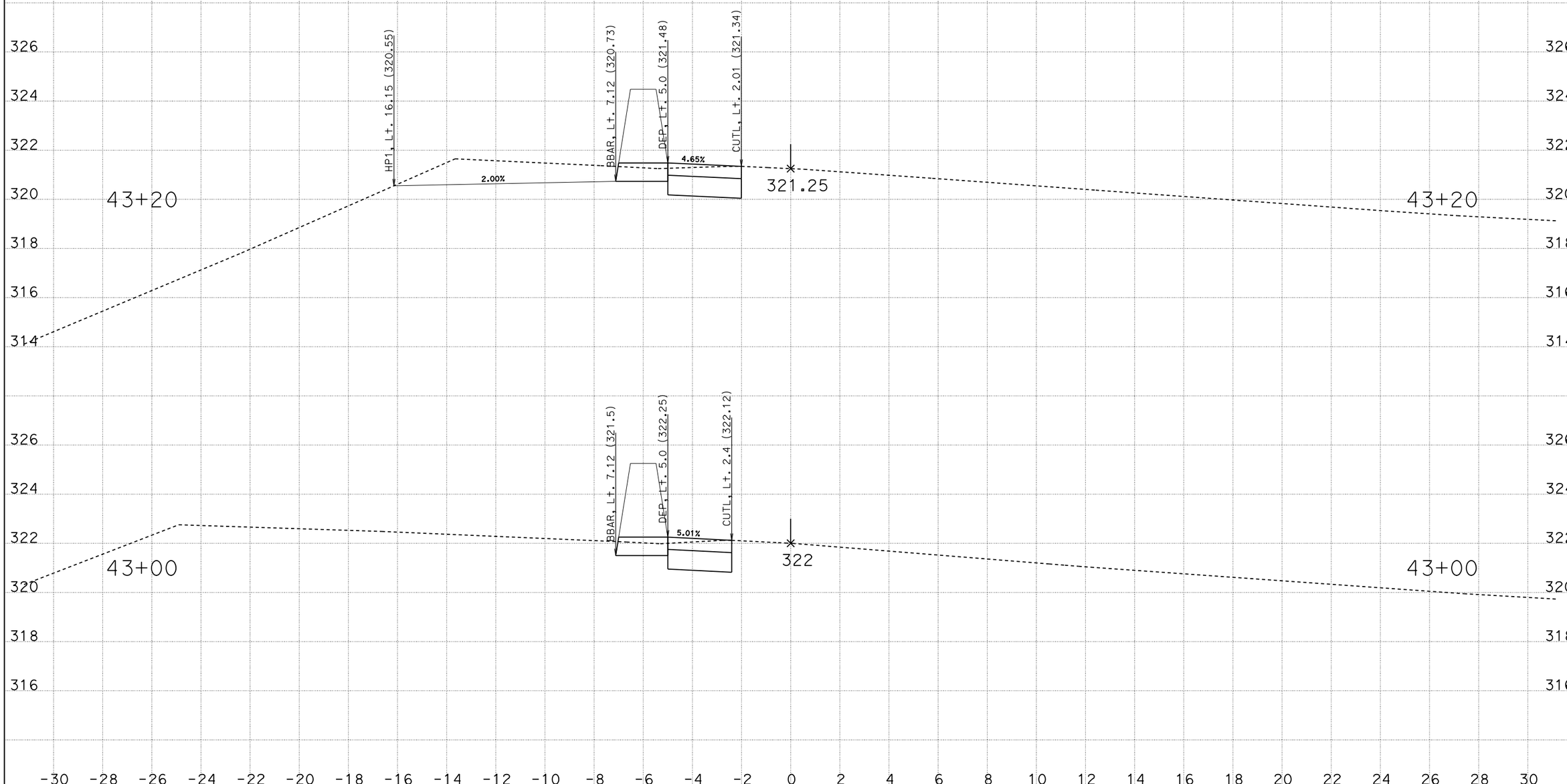

CREATED BY: H Trujillo
DATE: 6/5/2014
KC Project: OM8200 File: D:\Caice\OM8200\a1_dxs_g.ear

CONTRACT: 06-OM820
DIST/CO/RTE/PM: 06/Fre/41/Var
PROJECT ID: SHAW AVE

SCALE: 1" = 2' Horiz.
1" = 2' Vert.

All Dimensions are US Survey Feet

A1
CROSS SECTIONS
SHEET 7 OF 026

FOR EARTHWORK DEVELOPMENT ONLY

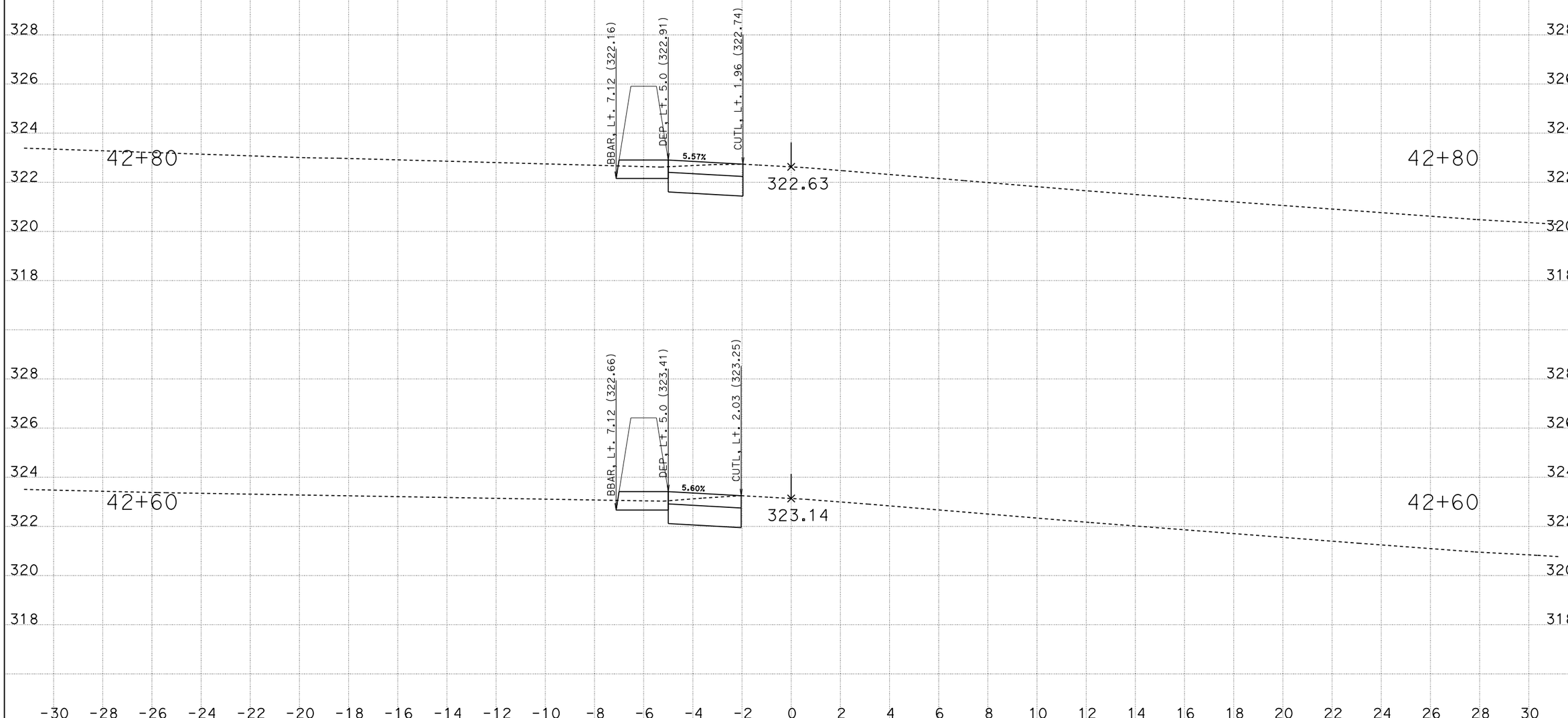

CREATED BY: H Trujillo
DATE: 6/5/2014
KC Project: OM8200 File: D:\Caice\OM8200\a1_dxs_g.ear

CONTRACT: 06-OM820
DIST/CO/RTE/PM: 06/Fre/41/Var
PROJECT ID: SHAW AVE

SCALE: 1" = 2' Horiz.
1" = 2' Vert.

All Dimensions are US Survey Feet

A1
CROSS SECTIONS
SHEET 6 OF 026

FOR EARTHWORK DEVELOPMENT ONLY

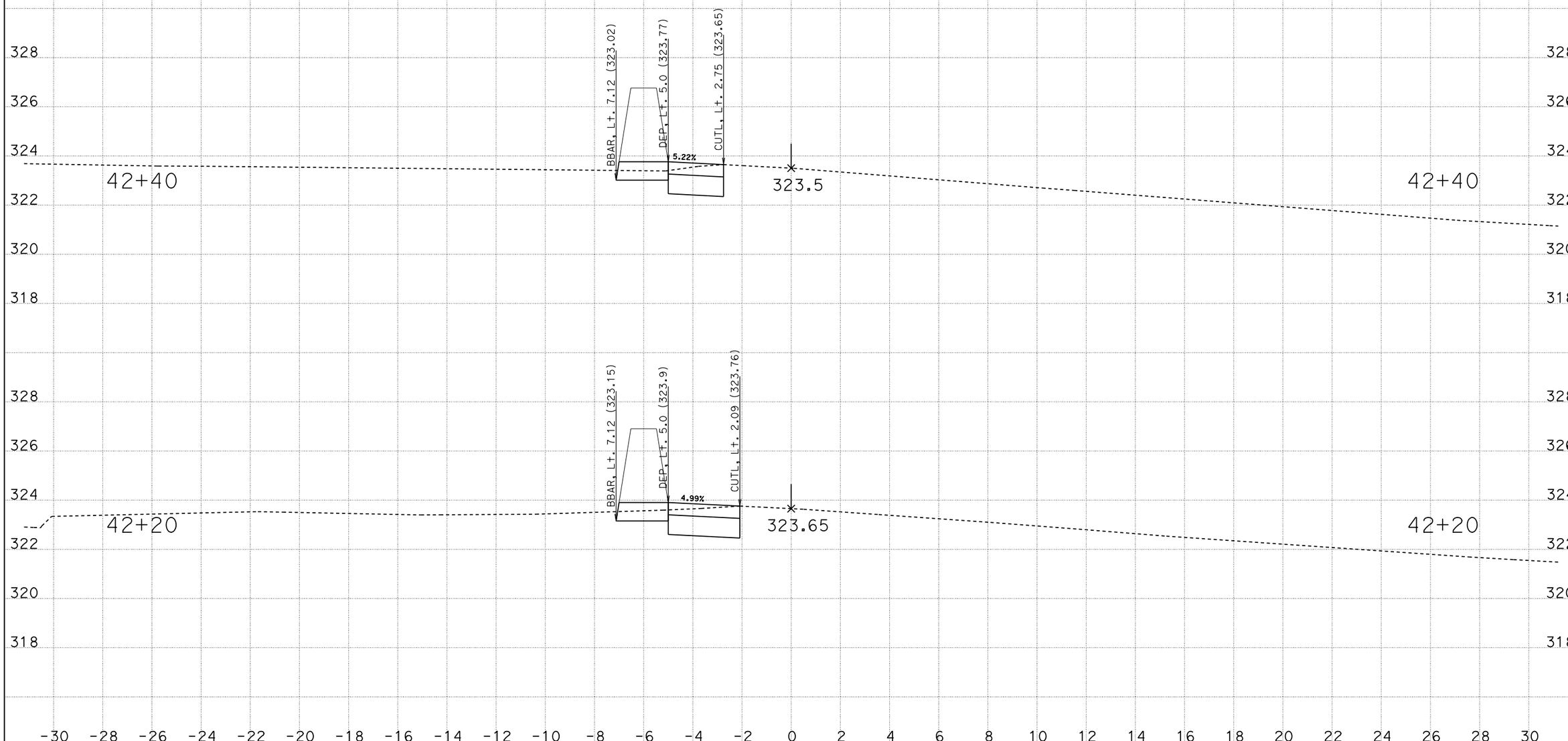

CREATED BY: H Trujillo
DATE: 6/5/2014
KC Project: OM8200 File: D:\Caice\OM8200\a1_dxs_g.ear

CONTRACT: 06-OM820
DIST/CO/RTE/PM: 06/Fre/41/Var
PROJECT ID: SHAW AVE

SCALE: 1" = 2' Horiz.
1" = 2' Vert.

All Dimensions are US Survey Feet

A1
CROSS SECTIONS
SHEET 5 OF 026

FOR EARTHWORK DEVELOPMENT ONLY

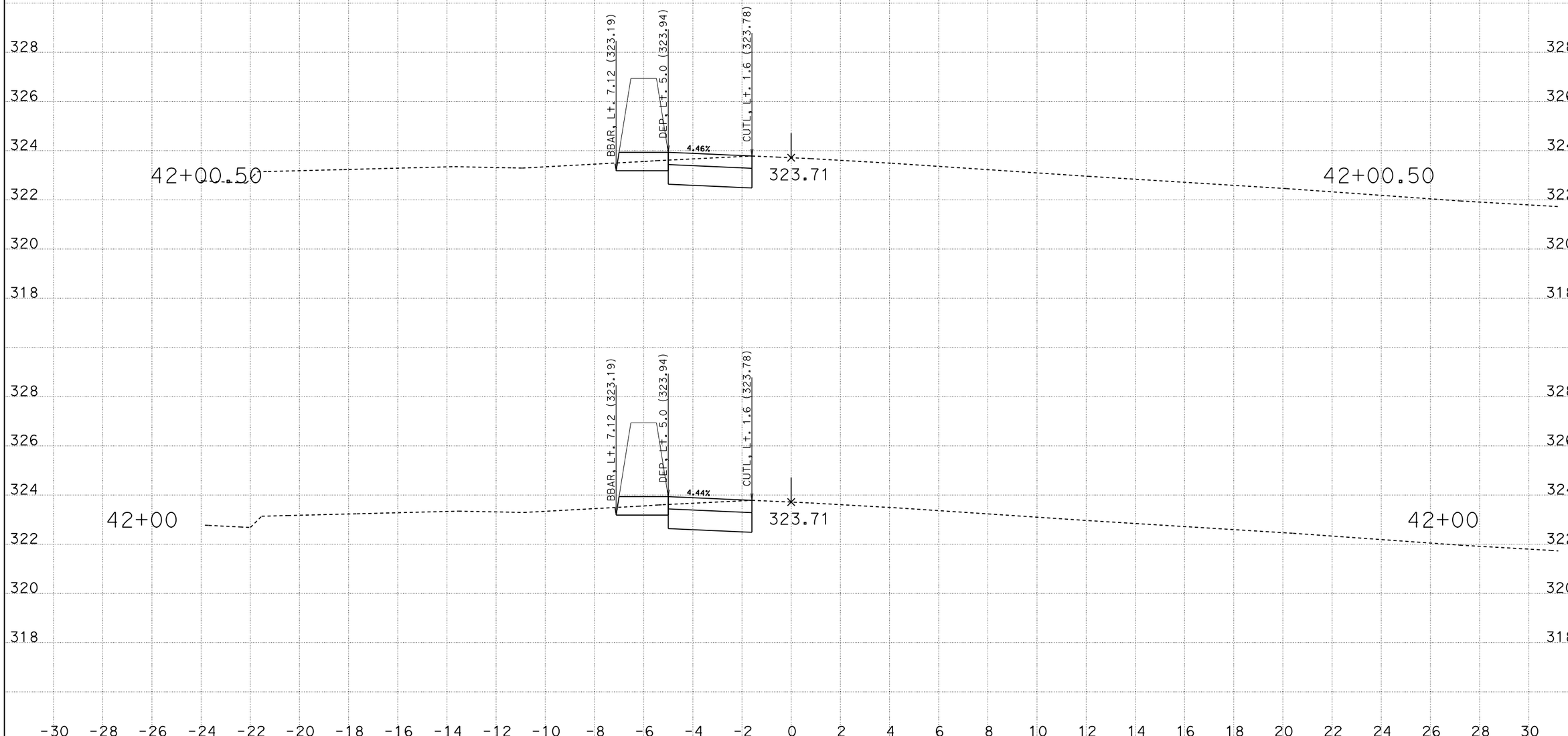

CREATED BY: H Trujillo
DATE: 6/5/2014
KC Project: OM8200 File: D:\Caice\OM8200\a1_dxs_g.ear

CONTRACT: 06-OM820
DIST/CO/RTE/PM: 06/Fre/41/Var
PROJECT ID: SHAW AVE

SCALE: 1" = 2' Horiz.
1" = 2' Vert.

All Dimensions are US Survey Feet

A1
CROSS SECTIONS
SHEET 4 OF 026

FOR EARTHWORK DEVELOPMENT ONLY

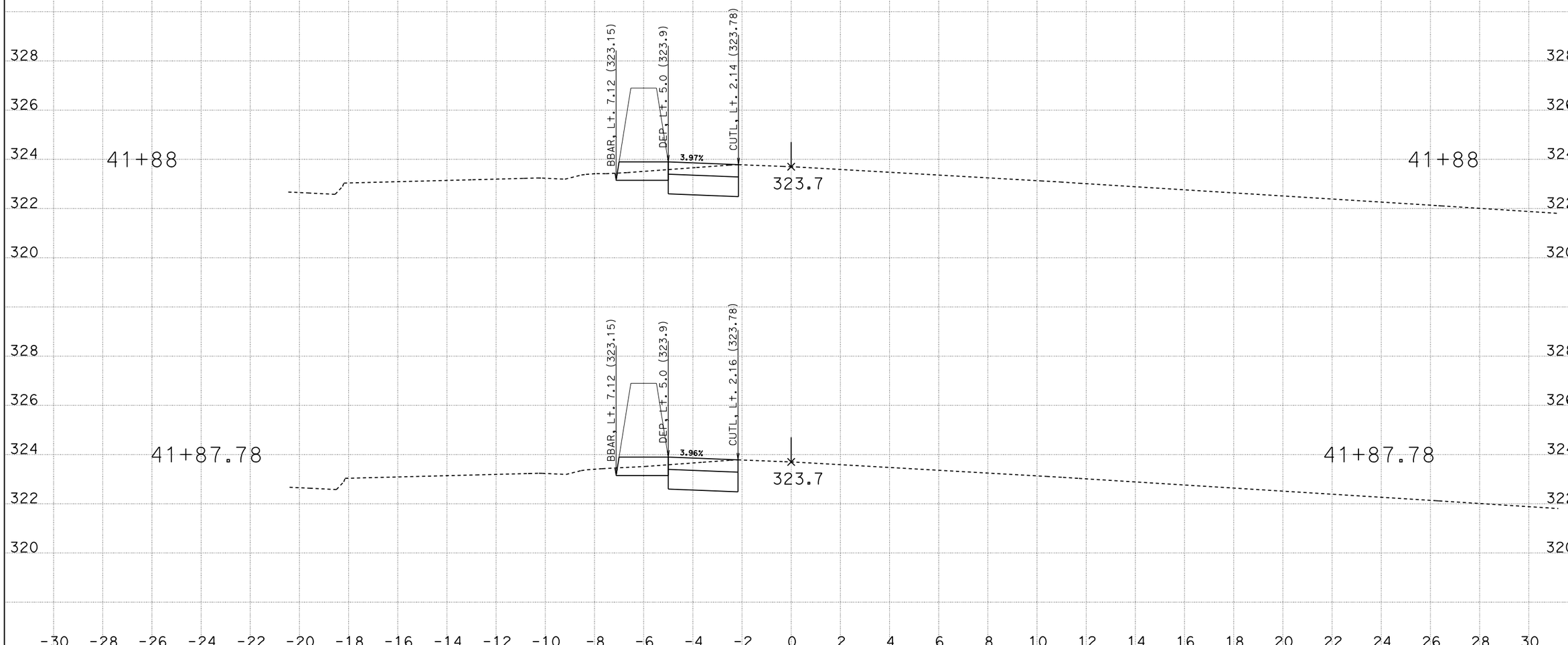

CREATED BY: H Trujillo
DATE: 6/5/2014
KC Project: OM8200 File: D:\Caice\OM8200\a1_dxs_g.ear

CONTRACT: 06-OM820
DIST/CO/RTE/PM: 06/Fre/41/Var
PROJECT ID: SHAW AVE

SCALE: 1" = 2' Horiz.
1" = 2' Vert.

All Dimensions are US Survey Feet

A1
CROSS SECTIONS
SHEET 3 OF 026

FOR EARTHWORK DEVELOPMENT ONLY

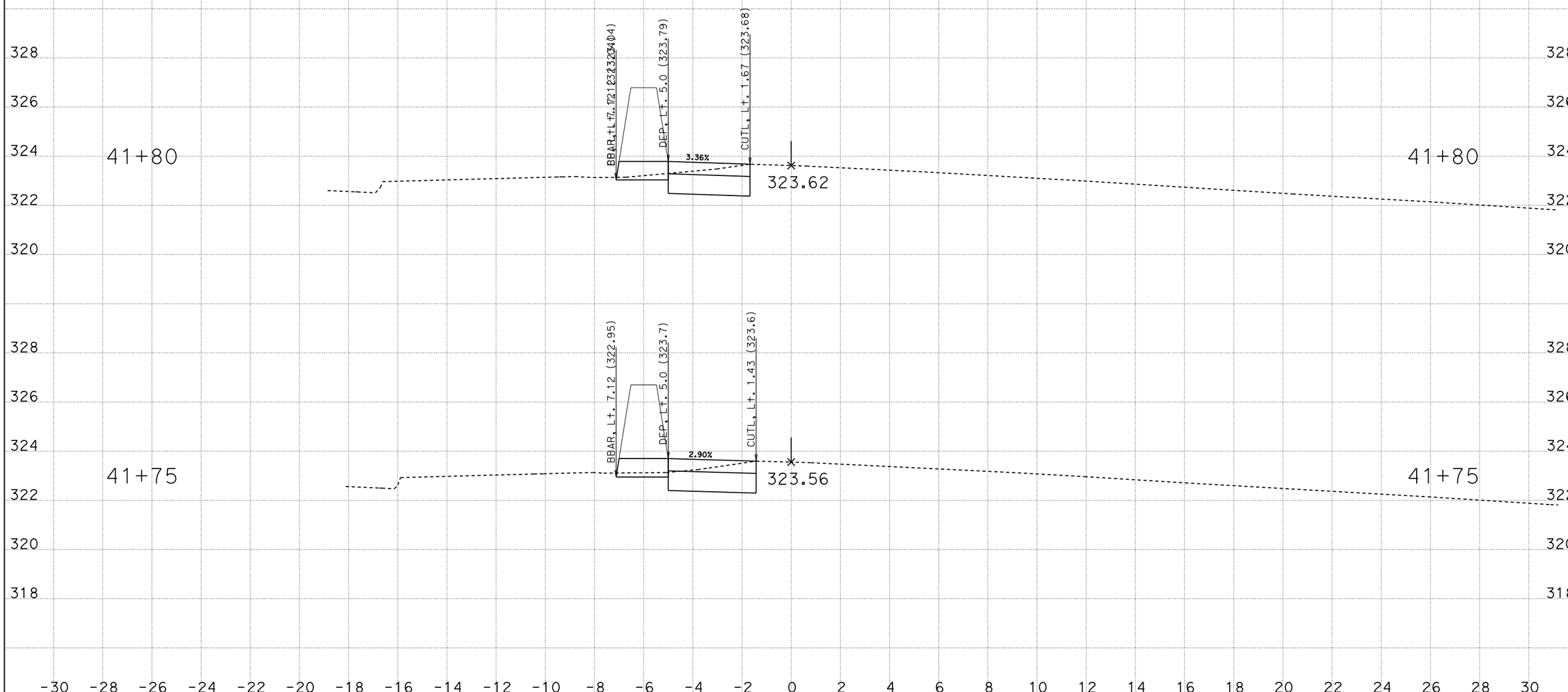

CREATED BY: H Trujillo
DATE: 6/5/2014
KC Project: OM8200 File: D:\Caice\OM8200\a1_dxs_g.ear

CONTRACT: 06-OM820
DIST/CO/RTE/PM: 06/Fre/41/Var
PROJECT ID: SHAW AVE

SCALE: 1" = 2' Horiz.
1" = 2' Vert.

All Dimensions are US Survey Feet

A1
CROSS SECTIONS
SHEET 2 OF 026

FOR EARTHWORK DEVELOPMENT ONLY

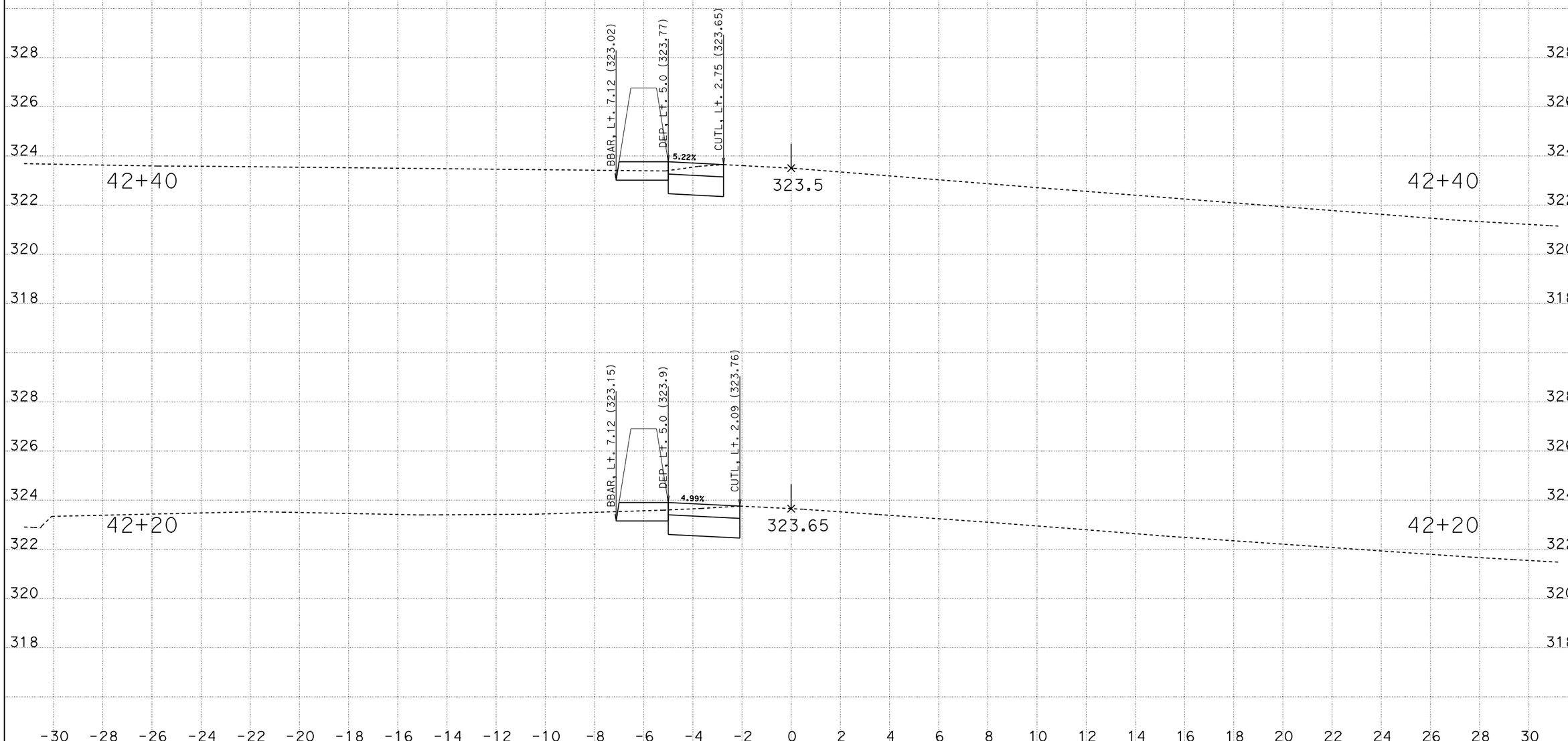

CREATED BY: H Trujillo
DATE: 6/5/2014
KC Project: OM8200 File: D:\Caice\OM8200\a1_dxs_g.ear

CONTRACT: 06-OM820
DIST/CO/RTE/PM: 06/Fre/41/Var
PROJECT ID: SHAW AVE

SCALE: 1" = 2' Horiz.
1" = 2' Vert.

All Dimensions are US Survey Feet

A1
CROSS SECTIONS
SHEET 5 OF 026

FOR EARTHWORK DEVELOPMENT ONLY

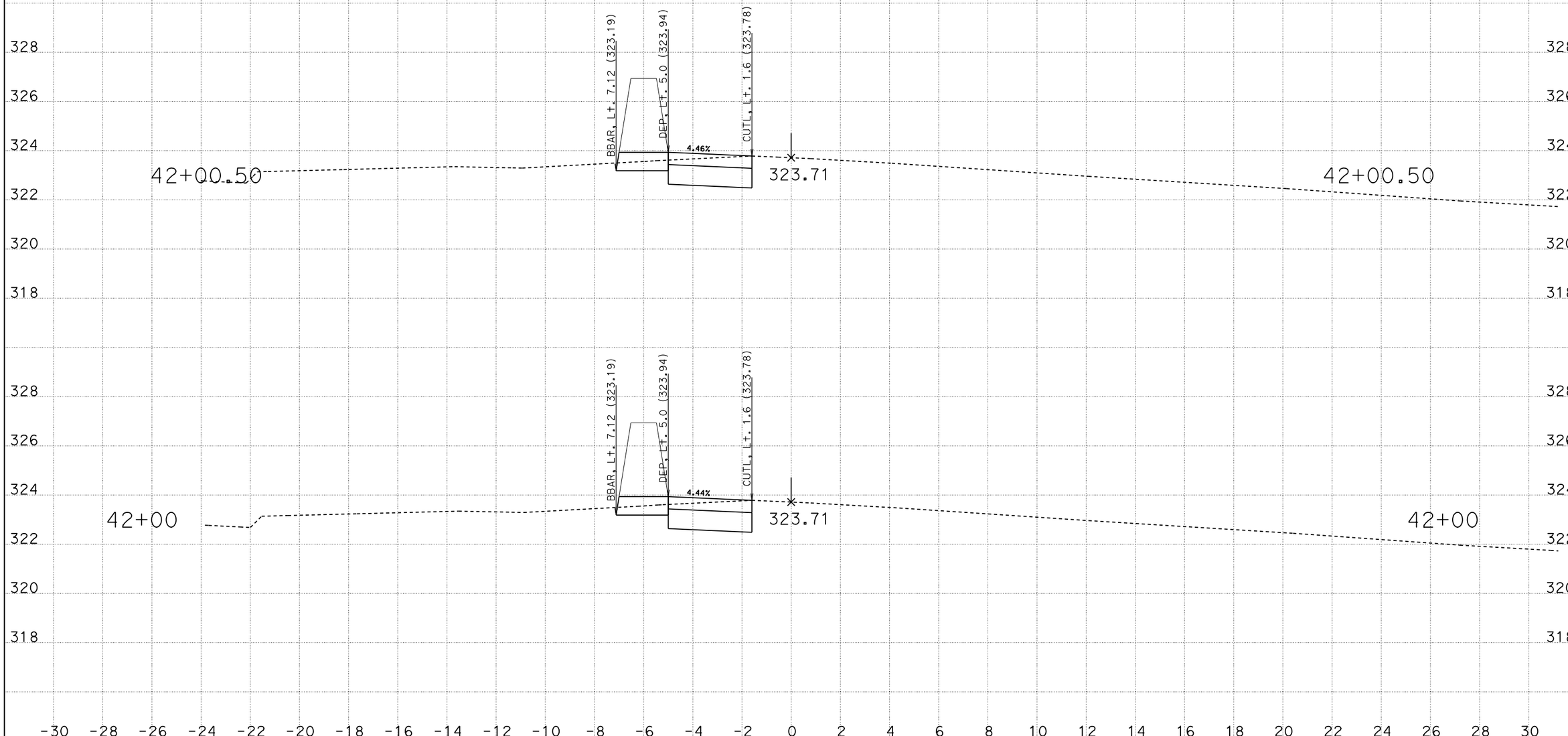

CREATED BY: H Trujillo
DATE: 6/5/2014
KC Project: OM8200 File: D:\Caice\OM8200\a1_dxs_g.ear

CONTRACT: 06-OM820
DIST/CO/RTE/PM: 06/Fre/41/Var
PROJECT ID: SHAW AVE

SCALE: 1" = 2' Horiz.
1" = 2' Vert.

All Dimensions are US Survey Feet

A1
CROSS SECTIONS
SHEET 4 OF 026

FOR EARTHWORK DEVELOPMENT ONLY

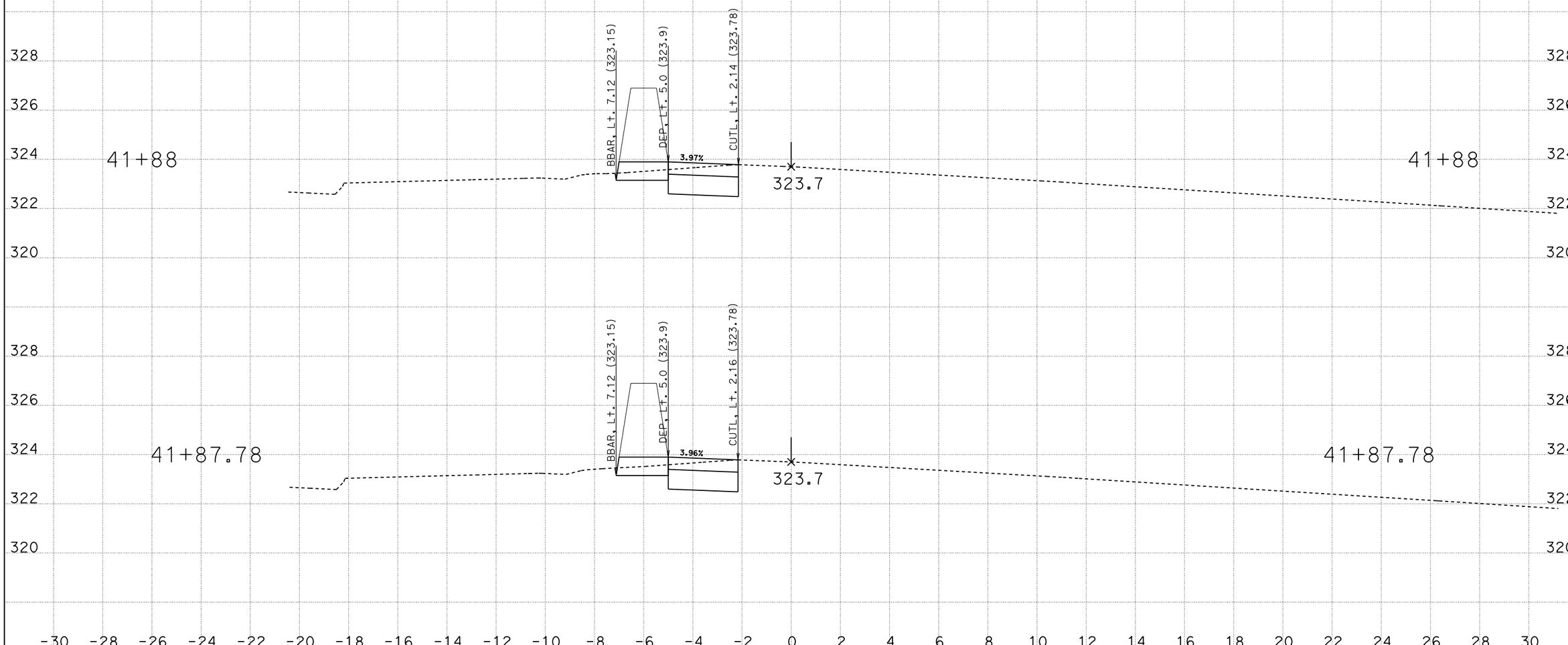

CREATED BY: H Trujillo
DATE: 6/5/2014
KC Project: OM8200 File: D:\Caice\OM8200\a1_dxs_g.ear

CONTRACT: 06-OM820
DIST/CO/RTE/PM: 06/Fre/41/Var
PROJECT ID: SHAW AVE

SCALE: 1" = 2' Horiz.
1" = 2' Vert.

All Dimensions are US Survey Feet

A1
CROSS SECTIONS
SHEET 3 OF 026

FOR EARTHWORK DEVELOPMENT ONLY

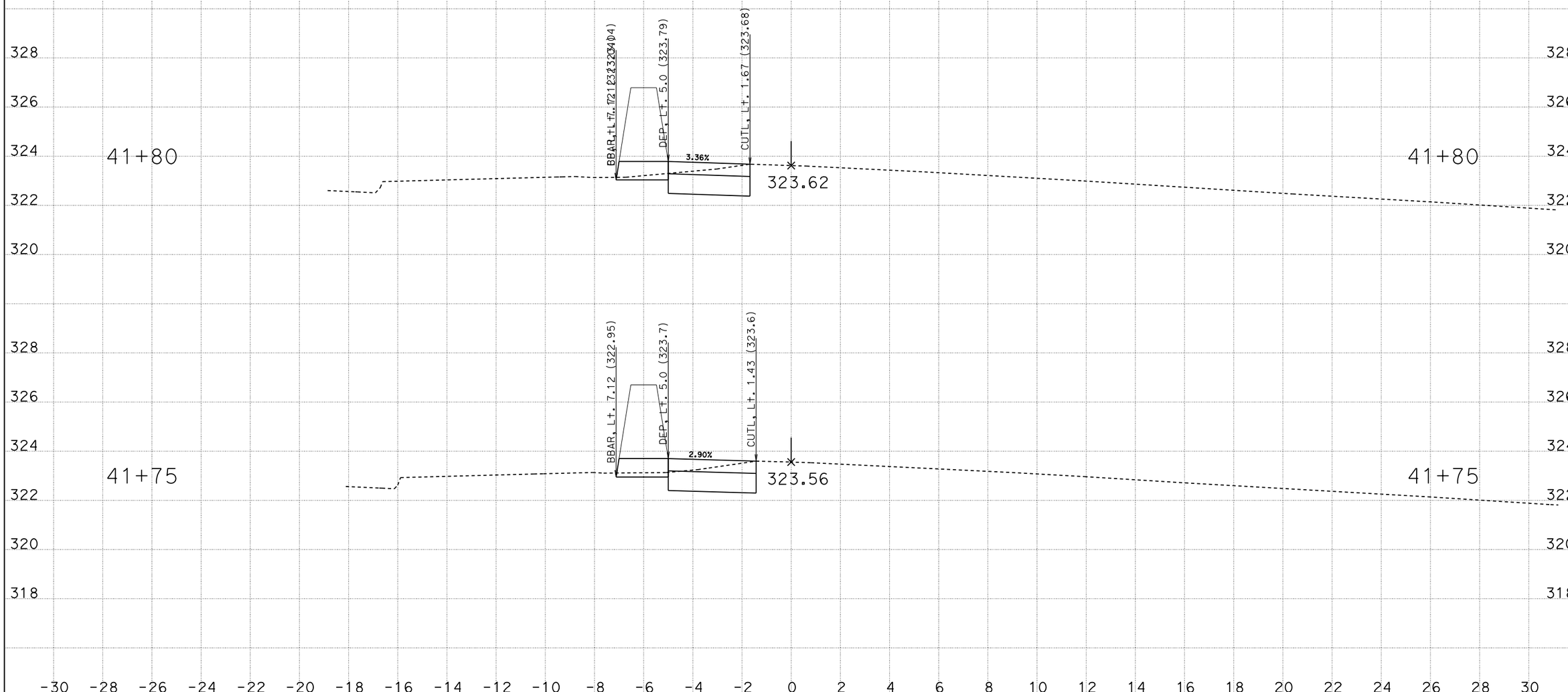

CREATED BY: H Trujillo
DATE: 6/5/2014
KC Project: OM8200 File: D:\Caice\OM8200\a1_dxs_g.ear

CONTRACT: 06-OM820
DIST/CO/RTE/PM: 06/Fre/41/Var
PROJECT ID: SHAW AVE

SCALE: 1" = 2' Horiz.
1" = 2' Vert.

All Dimensions are US Survey Feet

A1
CROSS SECTIONS
SHEET 2 OF 026

FOR EARTHWORK DEVELOPMENT ONLY

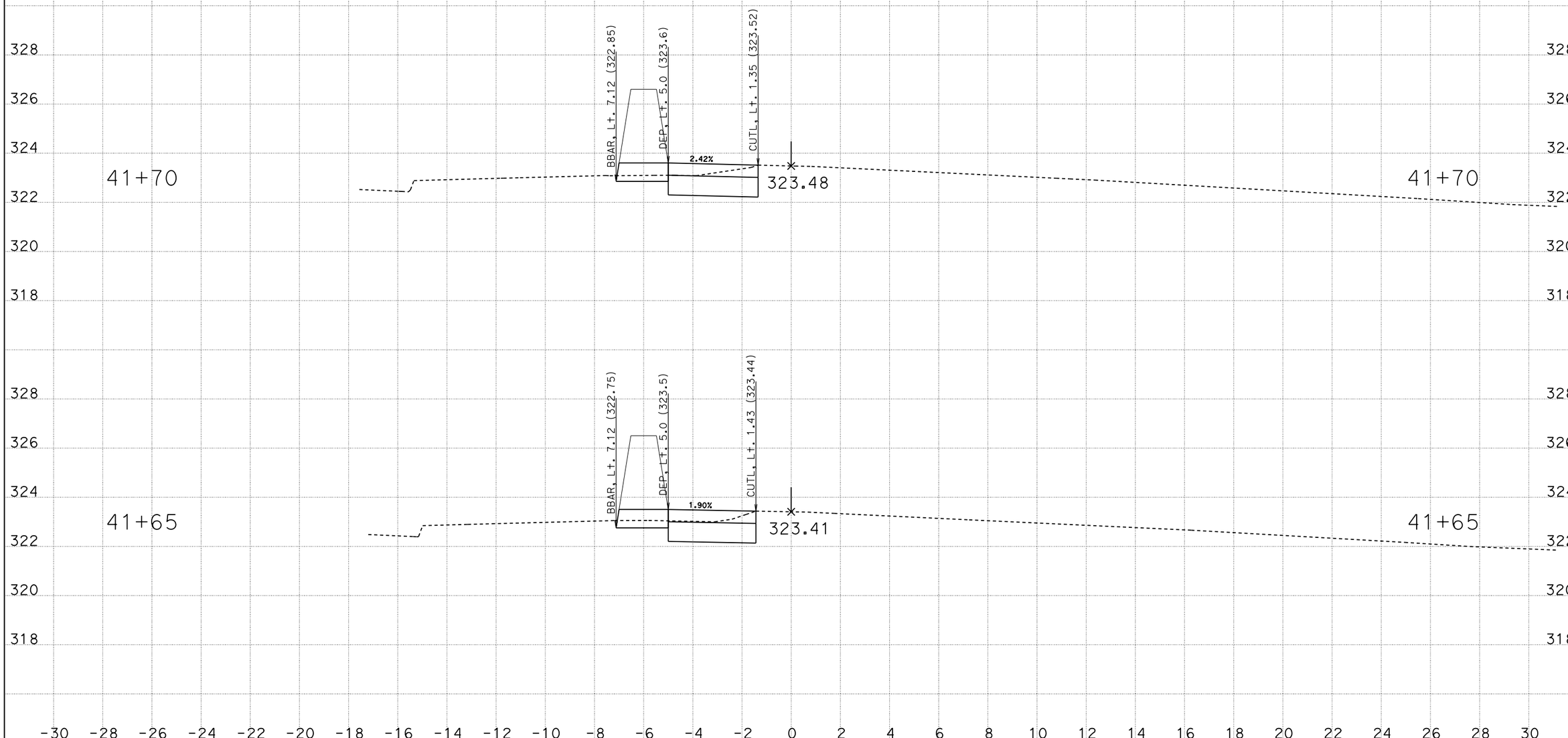

CREATED BY: H Trujillo
DATE: 6/5/2014
KC Project: OM8200 File: D:\Caice\OM8200\a1_dxs_g.ear

CONTRACT: 06-OM820
DIST/CO/RTE/PM: 06/Fre/41/Var
PROJECT ID: SHAW AVE

SCALE: 1" = 2' Horiz.
1" = 2' Vert.

All Dimensions are US Survey Feet

A1
CROSS SECTIONS
SHEET 1 OF 026